



# VICTORIA GOVERNMENT GAZETTE

Published by Authority

[Registered at the General Post Office, Melbourne, for transmission by post as a newspaper.]

No. 16]

WEDNESDAY, MARCH 6

[1963

*Poisons Act 1958 (No. 6336).*  
ADDITION TO THE SIXTH SCHEDULE.

PROCLAMATION

By His Excellency the Governor of the State of Victoria and its Dependencies in the Commonwealth of Australia, &c., &c., &c.

BY virtue of the powers conferred by section 39 of the *Poisons Act 1958* and all other powers enabling me in that behalf, I, the Governor of the State of Victoria in the Commonwealth of Australia, by and with the advice of the Executive Council of the said State, do by this my Proclamation add to paragraph (1) of the Sixth Schedule the name of the following substance:—

Myrophine (*myristyl ester of Benzylmorphine*) and declare that Division 2 of Part III. of the *Poisons Act 1958* shall apply to the said substance in the same manner as it applies to the substances and preparations already listed in the said Schedule.

Given under my Hand and the Seal of the State of Victoria aforesaid, at Melbourne, this twenty-seventh day of February, in the year of our Lord One thousand nine hundred and sixty-three, and in the twelfth year of the reign of Her Majesty Queen Elizabeth II.

(L.S.)

DALLAS BROOKS.

By His Excellency's Command,

R. W. MACK,  
Minister of Health.

GOD SAVE THE QUEEN!

HOME FINANCE ACT 1962 (No. 6933).

DATE OF COMING INTO OPERATION.

PROCLAMATION

By His Excellency the Governor of the State of Victoria and its Dependencies in the Commonwealth of Australia, &c., &c., &c.

WHEREAS by an Act of the Parliament of the State of Victoria passed in the eleventh year of the reign of Her Majesty Queen Elizabeth II, intituled the *Home Finance Act 1962*, it is amongst other things enacted that the said Act shall come into operation on a day to be fixed by Proclamation of the Governor in Council published in the *Government Gazette*: Now therefore I, the

Governor of the State of Victoria, acting by and with the advice of the Executive Council thereof, do by this my Proclamation fix Monday, the fourth day of March, One thousand nine hundred and sixty-three, as the day upon which the *Home Finance Act 1962* shall come into operation.

Given under my Hand and the Seal of the State of Victoria aforesaid, at Melbourne, this twenty-seventh day of February, in the year of our Lord One thousand nine hundred and sixty-three, and in the twelfth year of the reign of Her Majesty Queen Elizabeth II.

(L.S.)

DALLAS BROOKS.

By His Excellency's Command,

HENRY E. BOLTE,  
Treasurer.

GOD SAVE THE QUEEN!

MALDON SHIRE COMMON DIMINISHED.

PROCLAMATION

By His Excellency the Governor of the State of Victoria and its Dependencies in the Commonwealth of Australia, &c., &c., &c.

WHEREAS by Division 12 of Part I. of the *Land Act 1958* it is amongst other things enacted that the Governor in Council may from time to time increase, and, after one month's notice in the *Government Gazette*, diminish, alter, or abolish any common, and may from time to time re-proclaim the whole or any part of any such common for any of the purposes and subject to the provisions of the said Part of the said Act, and that nothing therein contained shall prevent the exercise of the powers conferred by the said Part of the said Act with respect to the leasing or licensing of any land comprised in any common: And whereas notice of the intention to diminish the Maldon Shire Common has been duly published in the *Government Gazette* for one month:

Now therefore I, the Governor of the State of Victoria in the Commonwealth of Australia, by and with the advice of the Executive Council of the said State, do hereby diminish the Maldon Shire Common by deducting therefrom the portion in the Parish of Maldon being allotment 9A, section 12, containing 1 rood 12 perches as defined by technical description published in the *Government Gazette* of 23rd January, 1963.—(Rs.353.)

Given under my Hand and the Seal of the State of Victoria aforesaid, at Melbourne, this twenty-seventh day of February, in the year of our Lord One thousand nine hundred and sixty-three, and in the twelfth year of the reign of Her Majesty Queen Elizabeth II.

(L.S.)

DALLAS BROOKS.

By His Excellency's Command,  
H. R. PETTY,  
Acting Commissioner of Crown Lands and Survey.

GOD SAVE THE QUEEN!

#### AXEDALE WATERWORKS TRUST.—PORTION OF DISTRICT PROCLAIMED AN URBAN DISTRICT.

##### PROCLAMATION

By His Excellency the Governor of the State of Victoria and its Dependencies in the Commonwealth of Australia, &c., &c., &c.

UNDER the powers conferred by the Water Acts and all other powers enabling me in that behalf, I,

the Governor of the State of Victoria, in the Commonwealth of Australia, by and with the advice of the Executive Council of the said State do hereby proclaim that on and from the date hereof that portion of the Waterworks District of the Axedale Waterworks Trust comprised within the boundaries of the Axedale reticulation area described in the Order in Council dated the twenty-second day of January, 1963, shall be and become an Urban District for the purposes of and within the meaning of the said Acts and shall be known as the Axedale Urban District.

(L.S.)

DALLAS BROOKS.

By His Excellency's Command,  
MURRAY PORTER,  
for Minister of Water Supply.

GOD SAVE THE QUEEN!

#### Land Act 1958,

#### UNALIENATED CROWN LAND AVAILABLE FOR SETTLEMENT UNDER IMPROVEMENT PURCHASE LEASES.

##### PROCLAMATION

By His Excellency the Governor of the State of Victoria and its Dependencies in the Commonwealth of Australia, &c., &c., &c.

IN pursuance of the provisions of section 153 of the *Land Act 1958*, I, the Governor of the State of Victoria, in the Commonwealth of Australia, by and with the advice of the Executive Council of the said State, do by this Proclamation declare the unalienated Crown lands mentioned in the subjoined Schedule, to be available for settlement under improvement purchase leases.

##### SCHEDULE.

County.	Parish.	Allotment.	Section.	Area.	Land Valuation.
				A. R. P.	
Borong .. .. .	Moyston West .. .. .	5	A	400 0 0	£1 per acre

Given under my Hand and the Seal of the State of Victoria aforesaid, at Melbourne, this twenty-seventh day of February, in the year of our Lord One thousand nine hundred and sixty-three and in the twelfth year of the reign of Her Majesty Queen Elizabeth II.

(L.S.)

By His Excellency's Command,

DALLAS BROOKS.

H. R. PETTY,  
Acting Commissioner of Crown Lands and Survey.

GOD SAVE THE QUEEN!

#### Soil Conservation and Land Utilization Act 1958.

#### TYERS RIVER WATER SUPPLY CATCHMENT.

##### PROCLAMATION

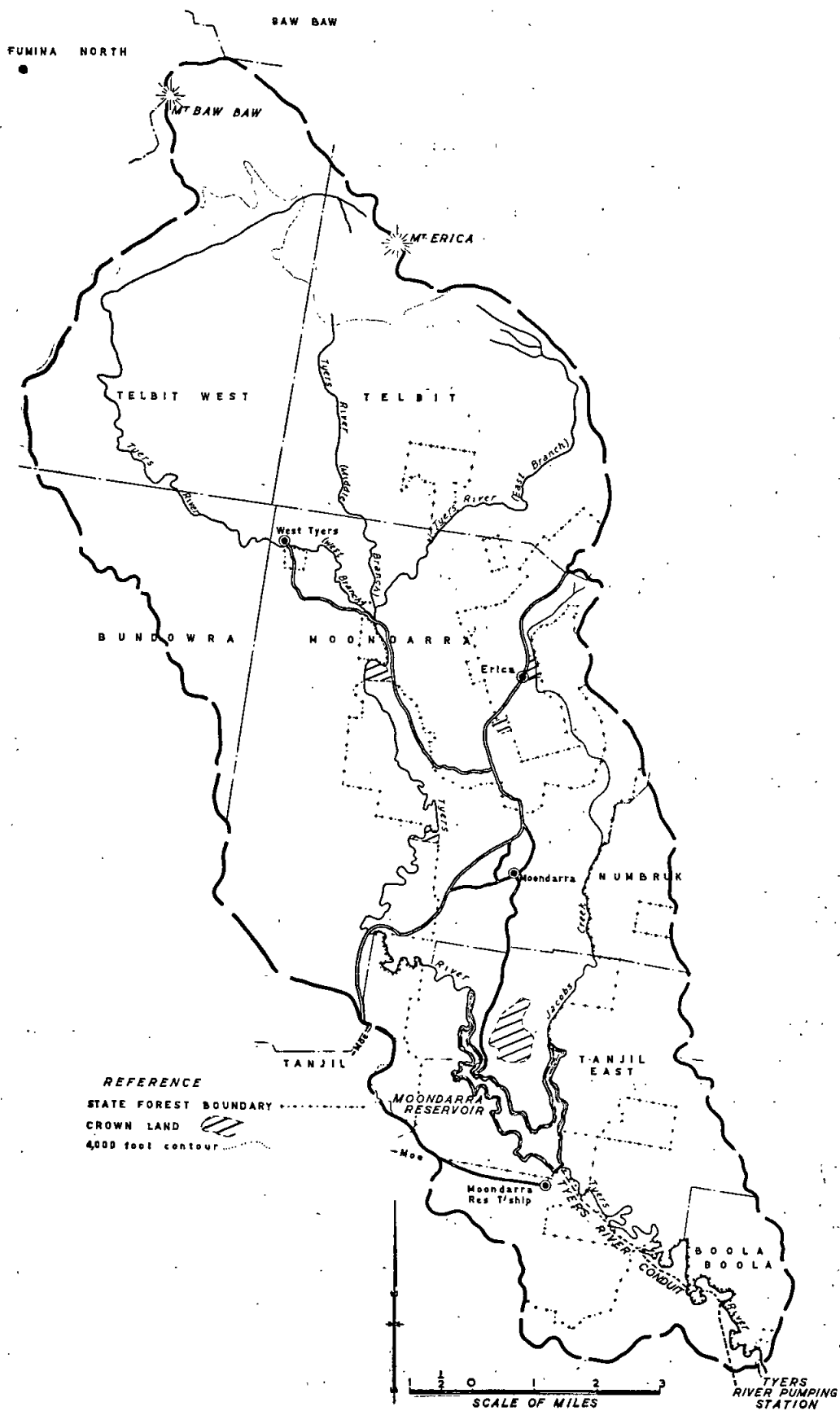
By His Excellency the Governor of the State of Victoria and its Dependencies in the Commonwealth of Australia &c., &c., &c.

THE Governor of the State of Victoria in the Commonwealth of Australia by and with the advice of the Executive Council of the said State and in pursuance of the provisions contained in section 22 of the *Soil Conservation and Land Utilization Act 1958*, do by this Proclamation define the water supply catchment area to be known as the Tyers River Water Supply Catchment. The Catchment is all that land as included in the following boundary:—

Commencing at the pumping station in Crown allotment 1, section A, Parish of Tanjil East on the Tyers River, and following the watershed of the Tyers River upstream from the pumping station through the Parishes of Tanjil East, Tanjil, Moondarra, Bundowra, and Telbit West to Mt. Baw Baw; thence along the common boundary of the Parishes of Telbit West and Fumina North to the boundary of the Parish of Baw Baw; thence through the Parishes of Telbit West and Telbit to Mt. Erica; thence through the Parishes of Telbit, Moondarra, Numbruk, Tanjil East and Boola Boola across the Tyers River into the Parish of Tanjil East and to the point of commencement.

This area is more particularly defined on plan No. 1136 hereunder, the original of which is lodged at the Head Office of the Soil Conservation Authority, 378 Cotham-road, Kew, E.4.

The use of land within this catchment is subject to determination by the Soil Conservation Authority, acting under the provisions of section 23 (1) (a) of the *Soil Conservation and Land Utilization Act 1958* (No. 6372). Land-use may thereby be subject to certain limitations and landholders contemplating any changes in land-use particularly on forested land or on land within 1 chain of a watercourse should consult the Soil Conservation Authority.



Given under my Hand and the Seal of the State of Victoria aforesaid, at Melbourne, this thirtieth day of January, in the year of our Lord One thousand nine hundred and sixty-three, and in the eleventh year of the reign of Her Majesty Queen Elizabeth II.

(L.S.)

DALLAS BROOKS.

By His Excellency's Command,

KEITH TURNBULL,  
Minister for Conservation.

GOD SAVE THE QUEEN!

*Land Act 1958.*

**REVOCATION OF PROCLAMATION DECLARING  
CERTAIN AREAS OF UNALIENATED CROWN LAND  
AVAILABLE FOR SETTLEMENT UNDER  
IMPROVEMENT PURCHASE LEASES.**

**PROCLAMATION**

By His Excellency the Governor of the State of Victoria and its Dependencies in the Commonwealth of Australia, &c., &c., &c.

IN pursuance of the provisions of section 153 of the *Land Act 1958*, I, the Governor of the State of Victoria in the Commonwealth of Australia, by and with the advice of the Executive Council of the said State, do hereby revoke the Proclamation made on the twenty-third day of October, 1962, and published in the *Government Gazette* of the seventh day of November, 1962, declaring certain unalienated Crown lands in the Parish of Moyston West, County of Borung, to be available for settlement under improvement purchase leases.

Given under my Hand and the Seal of the State of Victoria aforesaid, at Melbourne, this twenty-seventh day of February, in the year of our Lord One thousand nine hundred and sixty-three, and in the twelfth year of the reign of Her Majesty Queen Elizabeth II.

(L.S.)

DALLAS BROOKS.

By His Excellency's Command,

H. R. PETTY,  
Acting Commissioner of Crown Lands and Survey.

GOD SAVE THE QUEEN!

**LABOUR DAY HOLIDAY.**

IT is hereby notified that on—

MONDAY, THE 11TH MARCH, 1963,

the Public Offices will be closed, such day having been appointed under the Public Service Acts to be observed as a holiday in the Public Offices throughout the State of Victoria.

This notice relates only to the closing of the State Public Offices. All inquiries regarding the observance of the holiday in other offices and in shops and industry should be directed to the Department of Labour and Industry, Old Treasury Building, Spring-street, Melbourne, C.1. (Telephone 63 0321, extension 6158 or 6382.)

A. G. RYLAH,  
Chief Secretary.

Chief Secretary's Office,  
Melbourne, C.1, 21st February, 1963.

*Town and Country Planning Act 1961.***SHIRE OF MORNINGTON PLANNING SCHEME 1959.****AMENDMENT No. 3, 1962.***Notice of Approval.*

IN pursuance of the powers conferred by the *Town and Country Planning Act 1961*, the Governor in Council on the 27th February, 1963, approved a planning scheme entitled the Shire of Mornington Planning Scheme 1959, Amendment No. 3, 1962, in respect of part of the municipal district of the Shire of Mornington.

A copy of the planning scheme as approved may be inspected during office hours at the office of the Town and Country Planning Board, 61 Spring-street, Melbourne; at the office of the Council of the Shire of Mornington; and when available, at the Office of Titles, Melbourne, and at the Central Plan Office of the Department of Crown Lands and Survey, Melbourne.

W. H. CRAIG, Secretary,  
Town and Country Planning Board.

*Town and Country Planning Act 1961.***SHIRE OF MORNINGTON PLANNING SCHEME 1959.****AMENDMENT No. 4, 1962.***Notice of Approval.*

IN pursuance of the powers conferred by the *Town and Country Planning Act 1961*, the Governor in Council on the 27th February, 1963, approved a planning scheme entitled the Shire of Mornington Planning Scheme 1959, Amendment No. 4, 1962, in respect of part of the municipal district of the Shire of Mornington.

A copy of the planning scheme as approved may be inspected during office hours at the office of the Town and Country Planning Board, 61 Spring-street, Melbourne; at the office of the Council of the Shire of Mornington; and when available, at the Office of Titles, Melbourne, and at the Central Plan Office of the Department of Crown Lands and Survey, Melbourne.

W. H. CRAIG, Secretary,  
Town and Country Planning Board.

*Town and Country Planning Act 1961.***SHIRE OF ELTHAM.****INTERIM DEVELOPMENT ORDER.***Notice of Approval.*

IN pursuance of the powers conferred by the *Town and Country Planning Act 1961*, the Governor of the State of Victoria, by and with the advice of the Executive Council thereof, having taken into consideration a report of the Town and Country Planning Board, on the twenty-seventh day of February, 1963, approved an Interim Development Order by the Council of the Shire of Eltham for the whole of the municipal district of the Shire of Eltham, excepting that portion contained within the Metropolitan Planning Area as defined by Act No. 6849.

The Interim Development Order provides that the use or development of any land within the area described and the erection, construction and carrying out of any buildings, roads or other works thereon is prohibited, except that the responsible Authority may permit such uses, development, erection, construction or other works as it thinks proper.

A copy of the Interim Development Order and a map showing the area affected may be inspected, free of charge, at the office of the Council of the Shire of Eltham, Shire Offices, Main-road, Eltham, and at the office of the Town and Country Planning Board, 61 Spring-street, Melbourne.

M. B. WATSON,  
Shire Secretary.

*The Licensing Act.***BREWERS' LICENCES.**

THE under-mentioned body corporate has this day registered with me its name and a particular description of the premises in which it intends to carry on the business of a brewer during the year 1963—

*Name of Brewer; Situation of Premises; Licensing Area.*  
Carlton and United Breweries Limited; 16 Bouverie-street, Carlton; Central Metropolitan.

Dated at Melbourne this nineteenth day of February, 1963.

W. E. MCALLISTER,  
Registrar of Victorian Licensing Court.

**EDUCATION DEPARTMENT.****SUMMONING OFFICER.**

UNDER section 5 of the *Education Act 1958*, I hereby appoint—

First Constable JOHN THOMAS PETTY  
to summon parents within the State of Victoria.

J. S. BLOOMFIELD,  
Minister of Education.

Melbourne, 28th February, 1963.

Transport Regulation Act.  
TRANSPORT REGULATION BOARD.

## NOTICES OF PUBLIC HEARINGS.

NOTICE is hereby given that the applications made by the persons named below for licences to operate commercial passenger vehicles on the route or routes, or in the manner set out opposite their names, will be heard at a time and place to be communicated to the parties:—

*Name and Address; Nature of Application.*

CONWAY, A. F., Heyfield; 1 commercial passenger vehicle, with seating capacity for 29 persons, to operate as follows:—(a) For the carriage of school children only between Briagolong and Maffra under contract to the Education Department, (b) as a special service omnibus from Maffra.

YOUNG, W. J., 2 Frank-street, Doncaster; 1 commercial passenger vehicle, with seating capacity for five persons, to operate as a country taxi-cab from Doncaster.

KEEBLE, G. L., Post Office, Carwarp; 1 commercial passenger vehicle, with seating capacity for ten persons, to operate for the carriage of school children only to the Carwarp State School under subsidy to the parents of the children and the Education Department.

DYSON'S, L. C., BUS SERVICES PTY. LTD., 753 Plenty-road, Reservoir; 1 commercial passenger vehicle, with seating capacity for 29 passengers, to operate as an additional metropolitan stage omnibus on Route 46A (Regent-Janefield-Gresswell) under the same terms and conditions as licences already held in the applicant's name.

CURREN, T. W., 528 Barkers-road, Hawthorn; application for permit authority to operate under licence No. M.O.193 for the carriage of school children between Strathcona Girls' School, Canterbury, and Burnley Agricultural College, Burnley, for school lessons.

## TIME-TABLE.

## (Mondays Only.)

Dep. Strathcona Girls' School .. 1.00 p.m.  
No return journey.

RICKERT, H. E., 284 Nepean Highway, Edithvale; 1 commercial passenger vehicle, with seating capacity for five persons, to operate as a country taxi-cab at Chelsea.

COLLESS, C. J., 21 Walwa-street, Mitcham; 1 commercial passenger vehicle, with seating capacity for eight (8) passengers to operate, free of charge, for the carriage of kindergarten children from various eastern suburbs to the Golden Crèche situated at 21 Walwa-street, Mitcham.

LITTLES GIPPSLAND COACHES PTY. LTD., 9 Macallister-street, Sale; application to vary C.O. licences to include the ability to operate as follows:—(a) As a stage omnibus between Sale and Rosedale.

## TIME-TABLE.

## (Monday-Friday.)

Dep. Sale	7.25 a.m.	Arr. Rosedale	8.00 a.m.
Dep. Rosedale	8.10 a.m.	Arr. Sale	8.45 a.m.
Dep. Sale	4.15 p.m.	Arr. Rosedale	4.50 p.m.
Dep. Rosedale	5.00 p.m.	Arr. Sale	5.35 p.m.

Fares.—5s. single adult.

(b) As a shopper's service on Fridays only between Sale and Traralgon, via Rosedale and Nambrook.

## TIME-TABLE.

Dep. Sale	9.15 a.m.	Arr.	5.00 p.m.
Dep. Nambrook	9.40 a.m.	Arr.	4.35 p.m.
Dep. Rosedale	9.55 a.m.	Arr.	4.20 p.m.
Arr. Traralgon	10.15 a.m.	Dep.	4.00 p.m.

Day Return Fares.—Traralgon-Sale 12s., to Nambrook 10s., to Rosedale 7s.

ALLNUTT, R. C. (trading as Sandringham Bus Co. Pty. Ltd.), 5 Beaumont-street, Sandringham; 1 commercial passenger vehicle, with seating capacity for 25 passengers, to operate as a metropolitan substitute stage omnibus on Route 43A (Sandringham-Hampton) under the same terms and conditions as licences already held in the applicant's name.

POINT COOK-WERRIBEE PASSENGER SERVICE PTY. LTD., Railway-avenue, Laverton; application for permit authority to operate any one C.O. licensed vehicle for the carriage of employees only, free of charge, from Laverton Housing Settlement to Cyanamid Pty. Ltd., Geelong-road, Derrimut, via Geelong-road.

## TIME-TABLE.

## (Week Days Only.)

Mornings.—Dep. Laverton Housing Settlement 7.45 a.m. and 8.50 a.m.

Afternoons.—Dep. Laverton Housing Settlement 4.35 p.m. and 5.05 p.m.

ESTATE OF THE LATE CHARLES LUCAS (deceased), 37 Maddox-road, West Newport; application for variation of Route 106A, Part B (Newport-Newport West) to operate an extension of service from the Broadway, via the Highway, to the corner of Mason-street, Altona East.

ESTATE OF THE LATE CHARLES LUCAS (deceased), 37 Maddox-road, West Newport; application for variation of Route 106A (Newport-Newport West) to delete that part of the route between the corner of Mason and Gordon streets, via Gordon and Shellard streets, to the corner of Shellard and Hanson streets, and instead to operate all trips from the corner of Mason and Gordon streets, via Mason and Hanson streets, to normal route.

APPLICATIONS for metropolitan private hire car licences by the persons listed hereunder in respect of commercial passenger vehicles, with seating capacity for five persons, to operate under composite conditions from an approved depot in zone set out opposite their names:—

*Name and Address; Zone.*

ADAMOPOULOS, C., 103 George-street, Fitzroy; "K".  
BECIC, S., 11 Finlayson-street, Malvern; "C", "B".  
BURNS, C. G. M., Flat 1, 5 Arkle-street, Prahran; "T".  
CLAYTON, F. G., 477 Clayton-road, Clayton; "C".  
DABSCHKE, H., 9 Lantana-road, Gardenvale; "E", "B", "C", "A".  
NAGY, J. G., 477 Clayton-road, Clayton; "B".  
MARRIOTT, A. T. G., 264 Essex-street, West Footscray; "K", "J".  
MORRISSEY, L. O., 32 Magnolia-road, Ivanhoe; "E".  
NAGY, J. G., 477 Clayton-road, Clayton; "E".  
WIMBORNE, H., 5 Walsh-street, Ormond; "T", "O".  
WYATT, R. G., 84 Charlotte-street, Newport; "T", "H".  
ZINELIS, C. J., 769 Rathdown-street, Carlton North; "J", "T", "K".

APPLICATIONS for metropolitan taxi-cab licences by the persons listed hereunder in respect of commercial passenger vehicles, with seating capacity for five persons:—

*Name and Address.*

WYATT, R. G., 84 Charlotte-street, Newport.  
ANDREWS, T., 21 Chatham-road, Canterbury.  
BERRY, C. F., 23 Ward's-grove, East Bentleigh.  
CALLINAN, W. F., 96 Speight-street, Thornbury.  
CARSON, W. C., 25 Holbrook-crescent, West Brunswick.  
CATALFAMO, V., 5 Alfred-street, Coburg.  
CHRISTODOULOU, T., 31 Filson-street, Ascot Vale.  
DEANE, B. W., 14 Panorama-street, Clayton.  
GOUGH, R., 23 Erskine-avenue, East Bentleigh.  
HARTLE, R. E., 14 Ness-street, Diamond Creek.  
KULESCH, W., Lot 27, Medina-road, Syndal.  
MURDOCK, C. J., 50 Royal-avenue, North Essendon.  
MCKENZIE, E. S., 64 Ringwood-street, Ringwood.  
NAGY, J. G., 477 Clayton-road, Clayton.  
PETRAN, W., 272 Alma-road, Caulfield.  
POLESEL, C., 571 Nicholson-street, North Carlton.  
RAYMENT, D. H., 57 Station-street, Carlton.  
ROBERTS, M. L., 354 Wellington-street, Collingwood.  
ROBERTSON, R. M., Flat 6, 20-26 Gardiner-street, Richmond.  
SANDY, L. G., 15 Disney-street, Fawkner.  
SCHEMBRI, J. P., 46 Wellington-street, Flemington.  
SKEAT, R. P., 12 Davis-street, Richmond.  
TARABARAS, J., 10 Martin-street, South Melbourne.  
WALLACE, I. W., 15 Glenmer-street, Moorabbin.

APPLICATIONS by the persons listed hereunder for metropolitan taxi-cab licences, subject to the cancellation of metropolitan private hire car licence held by each applicant, as shown:—

*Name and address; "M.H." Licence Held.*

FOWLER, R., 186 Poath-road, Hughesdale; M.H.844.  
JOYCE, W. H., 21 McColl-street, East Preston; M.H.2151.  
MATE, E. A. A., 36 Agnew-street, East Brighton; M.H.1744.  
WICKER, D. L., 57 Mayston-street, Hawthorn; M.H.1628.  
WILLMOT, D. L., 49 Liston-avenue, Keon Park; M.H.1784.

QUICK, D., 4 McNeil-court, East Geelong; 1 commercial passenger vehicle, with seating capacity for five persons, to operate as an urban taxi-cab within the urban district of Geelong.

APPLICATIONS for renewal of licences by persons listed hereunder to operate under the same terms and conditions from the date of expiry:—

*Name and Address; Licence Number; Classification; Expiry Date.*

READ & BRACK PTY. LTD., Benalla; T.S.197; school service; 31st January, 1962.  
 HARRISON, R. T., 10 Loxton-street, Kew; M.T.1424; metropolitan taxi-cab; 28th April, 1963.  
 WALLACE, G. J., care of I. W. Wallace, 15 Glenmere-street, Moorabbin; M.H.703; metropolitan private hire; 28th April, 1963.  
 STEWART, E. E. L., 317 Buckley-street, Essendon; M.H.508; metropolitan private hire; 30th April, 1963.  
 PARK, N. J., 147 Marshal-street, Ivanhoe; M.H.2306; metropolitan private hire; 18th April, 1963.  
 GUERIN, L. E. (Mrs.), 10 Kent-street, Hawthorn; M.H.47; metropolitan private hire; 30th April, 1963.  
 NIMMO, W. A., 88 Brown-street, Heidelberg; M.H.2404; metropolitan private hire; 25th April, 1963.  
 HOUGH, H. W., 8 Sunnyside-grove, Bentleigh; M.H.2400; metropolitan private hire; 25th April, 1963.  
 CORAM, E. P., Sand-road, Hallam; M.H.34; metropolitan private hire; 26th April, 1963.  
 BENNETT, H. W., 5 Thompson-street, Watsonia; M.H.1715; metropolitan private hire; 28th April, 1963.  
 KAYNE, V. A., Flat 5, 124 Alma-road, East St. Kilda; M.H.2403; metropolitan private hire; 25th April, 1963.  
 URQUHART, J. W., 103 Sparks-road, Norlane, Geelong; U.T.624; urban taxi-cab, Geelong; 30th April, 1963.  
 EATON, J. H., 43 South-street, Belmont, Geelong; U.T.622; urban taxi-cab, Belmont, Geelong; 28th April, 1963.  
 NEWBY, H. W., 24 Lyons-street, Ballarat; U.T.152; urban taxi-cab, Ballarat; 30th April, 1963.  
 STEWART, J., 6 Nightingale-street, Ballarat; U.T.153; urban taxi-cab, Ballarat; 30th April, 1963.  
 REYNOLDS, H., 3 Bendle-street, Geelong; U.T.520; urban taxi-cab, Geelong; 12th April, 1963.  
 MILLS, T. G., 30 Williams-street, Newtown, Geelong; U.T.434; urban taxi-cab, Geelong; 5th April, 1963.  
 MACKAY, A. W., Hill Top-road, Upper Fern Tree Gully; C.T.680; country taxi, Upper Fern Tree Gully; 25th May, 1963.  
 GAINGER, A. R. & L., Main-street, Beac; C.O.394; country omnibus; 26th May, 1963.  
 LOVE, J. E., 160 Toorak-road, South Yarra; M.T.1095; metropolitan taxi-cab; 28th April, 1963.  
 MARGETTS, F. J., Gerang Gerang; T.P.114; temporary passenger licence; 28th May, 1963.  
 MCBRIDE, K. R., 86 Graham-street, Wonthaggi; C.T.596; country taxi, Wonthaggi; 21st May, 1963.  
 BROOK, R. A., 21 Wishart-street, Wonthaggi; C.T.682; country taxi, Wonthaggi; 22nd May, 1963.

#### Commercial Goods Vehicles Act. TRANSPORT REGULATION BOARD.

NOTICE is hereby given that the applications made by the persons named below for renewal of licences with variation to operate the commercial goods vehicles, on the route or routes or in the manner set out opposite their names, will be heard at a time and place to be communicated to the persons concerned:—

*Name and Address; Present Franchise; Variation Required; Licence Number; Date of Expiry.*

LOWAN STAR DRY CLEANING AND LAUNDRY SERVICE PTY. LTD., 113-115 Nelson-street, Nhill; 1 commercial goods vehicle (15 cwt.) to operate within a radius of 75 miles from the post office at Nhill—articles for dry cleaning or laundering or having been dry cleaned or laundered, in the course of business of the holders of this licence as "dry cleaners and laundress"; by adding: "sump-oil for use in the licence holders own steam boiler"; D.A.35523; 25th May, 1963.  
 NUNN, W., 7 Godfrey-street, Boort; 1 commercial goods vehicle (80 cwt.) to operate—(a) within a radius of 20 miles from the post office at Boort—general goods, (b) from and to Bendigo to and from Boort, via Durham Ox and Serpentine—petroleum products in prescribed types of containers and empty return containers; by deleting paragraph (b) and adding in lieu as paragraph (b): "from and to Charlton to and from Boort—petroleum products in prescribed types of containers and empty return containers"; D.A.34837; 23rd February, 1963.

NOTICE is hereby given that the applications made by the persons named below for renewal of licence to operate the commercial goods vehicles, on the route or

routes or in the manner set out opposite their names, will be heard at a time and place to be communicated to the persons concerned:—

*Name and Address; Present Franchise; Licence Number; Date of Expiry.*

AUTOMATIC PLATING EQUIPMENT CO. PTY. LTD., 21 Argo-street, South Yarra; 1 commercial goods vehicle (8 cwt.) to operate throughout the State of Victoria for the purpose of installing and servicing nickeling and electroplating plant—tools of trade, spare parts and materials incidental to such work; D.A.35314 4th May, 1963.  
 DONELAN, A. L., Eskdale; 1 commercial goods vehicle (139 cwt.) to operate along the route between places within a radius of 20 miles from the post office at Eskdale and the Township of Wodonga, via Lockhart's Gap, Huon, Ebdon and Bandiana—general goods; D.A.988; 18th April, 1963.  
 GOLDING, E. S., Kotupna; 1 commercial goods vehicle (268 cwt.) to operate throughout the State of Victoria in the course of business of the holder of this licence as "earth moving contractor"—tools of trade, and equipment incidental to licensee's own contracts; D.A.35475; 4th May, 1963.  
 GUILMARTIN, T. W., 119 Pantoon-street, Golden Square; 1 commercial goods vehicle (20 cwt.) to operate throughout the State of Victoria in the course of business as "building contractor" in connexion with the construction of new fire stations in country centres under contract to the Country Fire Authority in a supervisory capacity—tools of trade, and small quantities of urgently required materials to maintain work in hand or for the completion of jobs; D.A.1738/1; 30th May, 1963.  
 KEARNEY, J., 4 Strickland-avenue, Highton; 1 commercial goods vehicle (108 cwt.) to operate—(a) within a radius of 75 miles of the chief post office in the City of Geelong—plant the property of a contractor and required for use in connexion with the construction or maintenance of some specific, existing or proposed road, street, footpath, bridge, wharf, pier, weir or channel, (b) within a radius of 20 miles from the site of construction or maintenance work performed pursuant to paragraph (a) above, or from the railway station nearest thereto—metal, stones, screenings, ashes, gravel, sand, earth and any other materials required for such work, (c) within a radius of 25 miles of the chief post office in the City of Geelong—general goods; D.A.35832; 4th May, 1963.  
 KING, H. C., & Co. PTY. LTD., Yinnar; 1 commercial goods vehicle (75 cwt.) to operate—(a) within a radius of 20 miles from the post office at Yinnar—general goods, (b) from and to the B.P. Australia Ltd. depot at Warragul to and from the premises of the holders of this licence at Yinnar and places situate within a radius of 20 miles thereof—petroleum products in prescribed types of containers and empty containers; D.A.28096/1; 4th November, 1962.  
 NATIONAL TYRE SERVICE (SWAN HILL) PTY. LTD., 7 McRae-street, Swan Hill; 1 commercial goods vehicle (10 cwt.) to operate within a radius of 70 miles from the licensees' business premises at Swan Hill—new and second-hand tires and tubes, also tires for retreading and return when retreaded, also batteries in the course of the licensees' business as "tire retreaders and distributors"; D.A.2374; 18th May, 1963.  
 RYAN, J. B. & S. P., 7 Queen-street, Rochester; 1 commercial goods vehicle (167 cwt.) to operate—(a) within a radius of 50 miles from the post office at Rochester—plant the property of a contractor and required by him for use in connexion with the construction or maintenance of some specific, existing or proposed road, street, footpath, bridge, pier, wharf, weir or channel and also the following materials, viz., metal, stones, screenings, ashes, gravel and sand, (b) within a radius of 20 miles from the site of any construction or maintenance work performed pursuant to paragraph (a) above, or from the railway station nearest thereto—any other materials required for such work, (c) within a radius of 20 miles from the post office at Rochester—general goods excluding any plant or materials carried or to be carried pursuant to paragraphs (a) and (b) above; D.A.35619; 20th April, 1963.  
 SEXTON TIMBER & TRADING PTY. LTD., 26 Albert-street, Moe; 1 commercial goods vehicle (56 cwt.) to operate within a radius of 50 miles from the premises of the holders of this licence at Longford—licensees' own goods in the course of business as "sawmillers and pine plantation owners"; D.A.1990/2; 6th April, 1963.

SMEATH BROS. PTY. LTD., 173 Spring-street, Reservoir; 1 commercial goods vehicle (101 cwt.) to operate—(a) within a radius of 25 miles from the post office situate at the corner of Bourke and Elizabeth streets in the City of Melbourne—general goods, (b) within a radius of 70 miles from the premises of the Northcote Brick Co. Ltd., at Northcote—bricks on behalf of the said company; D.A.2055/13; 4th May, 1963.

**NOTICE** is hereby given that the applications made by the persons named below for licences, to operate the commercial goods vehicles on the route or routes, or in the manner set out opposite their names, will be heard at a time and place to be communicated to the persons concerned:—

*Name and Address; Nature of Application.*

ANNESLEY, M. T., 34 McFarland-street, Bacchus Marsh; 1 commercial goods vehicle (132 cwt.) to operate—(a) within a radius of 20 miles of the post office at Bacchus Marsh—general goods, (b) from pits at Bacchus Marsh to brick works at Burwood, Northcote and Oakleigh, solely on behalf of Brick Industries Ltd.—clay.

BALLARAT BREWING CO. LTD., 309 Dana-street, Ballarat; 1 commercial goods vehicle (79 cwt.) to operate throughout the State of Victoria, in the course of business as "hotel owners", for the purpose of servicing and maintaining own premises—tools of trade and materials incidental thereto.

BAMFORD, A. K., 5 White-street, Euroa; 2 commercial goods vehicles (253 and 246 cwt.) to operate—(a) from forest landings within a radius of 20 miles of Nariel to the Myrrhee sawmill—logs, (b) from the Myrrhee sawmill to consignees within a radius of 20 miles of Myrrhee—sawn timber, (c) within a radius of 20 miles of the post office at Euroa—general goods.

BROWN, R. W., "Fairvale", Earlstoun, via Violet Town; 1 commercial goods vehicle (118 cwt.) to operate—(a) within a radius of 20 miles of the post office at Violet Town—general goods, (b) from and to places within a radius of 50 miles of the Violet Town Post Office, to and from places within paragraph (a) above—livestock.

BUCKINGHAM, L. E. (Mrs.), 235 Wade-avenue, Mildura; 1 commercial goods vehicle (6 cwt.) and caravan, to operate throughout the State of Victoria for the carriage and sale of fish, chips and chicko rolls, at places of entertainment.

COLMAX ELECTRIC PTY. LTD., 230 Stanley-street, West Melbourne; 1 commercial goods vehicle (10 cwt.) to operate throughout the State of Victoria, in the course of business as "electrical engineers", for the purpose of supervising own contracts—tools of trade, spare parts, equipment for repair, having been repaired and for installation and materials incidental thereto.

DAW, L., 58 Bamfield-street, Sandringham; 1 commercial goods vehicle (227 cwt.) to operate from Forests Commission forest landings in the Mt. Macedon area to various sawmills within a radius of 25 miles radius of the G.P.O., Melbourne—pine logs.

DONALDSON, K., 30 Tweed-street, Highett; 1 commercial goods vehicle (40 cwt.) to operate throughout the State of Victoria, in the course of business as a "scrap dealer"—scrap metal and marine goods.

DOODT, NORM., & SON PTY. LTD., Creswick-road, Ballarat; 1 commercial goods vehicle (160 cwt.) to operate—(a) within a radius of 25 miles from the chief post office in the City of Ballarat—general goods, (b) within a radius of 70 miles from the chief post office in the City of Ballarat, on behalf of Eureka Terra Cotta and Tile Co. of Australia Ltd. and Martins Stoneware Pipes Ltd.—(i) roofing tiles, roof battens and tile fixing materials, (ii) glazed bricks, bricks and glazed earthenware pipes.

FERGUSON, A. N., 200 Dorset-road, Croydon; 1 commercial goods vehicle (201 cwt.) to operate in a specially constructed agitator vehicle within a radius of 50 miles of the premises of Bayview Quarries Pty. Ltd., at Montrose, solely on behalf of the said company—ready mixed concrete.

GILBERT & BARKER MFG. CO. (AUST.) PTY. LTD., 11 Anderson-road, Thornbury; 1 commercial goods vehicle (62 cwt.) to operate throughout the State of Victoria for the purpose of installing and servicing petrol and oil dispensing equipment—tools of trade, spare parts and materials incidental thereto.

PATTERSON, O. S., & R. L. (trading as Glen Waverley Fibrous Plaster Works), 1 Aristoc-road, Glen Waverley; 1 commercial goods vehicle (190 cwt.) to operate within a radius of 50 miles of own premises

at Glen Waverley, in the course of business as "plaster sheet manufacturers"—plaster sheets, cornice battens and materials incidental to the fixing of plaster sheets, &c.

HALLAM, H., 52 Lafayette-street, Traralgon; 1 commercial goods vehicle (260 cwt.) to operate from own private forest landings in the Yallourn North, Boolarra and Glengarry area to Ron. Andrews' sawmill at Longwarry—logs.

WILLIAMS, W. C., & M. M. (trading as Hunter Motors), Railway-street, Euroa; 1 commercial goods vehicle (8 cwt.) to operate within a radius of 50 miles of own premises at Euroa, in the course of business as "garage proprietors and agricultural machinery agents"—agricultural machinery and spare parts for demonstration, repair or having been repaired, together with tools of trade and materials in connexion with motor engineering.

INGRAM, W. J., Post Office Box 306, Orbost; 1 commercial goods vehicle (160 cwt.) to operate—(a) within a radius of 20 miles of the post office at Orbost—general goods, (b) from and to places situate within a radius of 50 miles of the post office at Orbost, to and from places situate within paragraph (a) above—livestock.

MCDONALD, M. J., 87 Douro-street, North Geelong; 1 commercial goods vehicle (80 cwt.) to operate throughout the State of Victoria, in the course of business as a "marine collector"—marine stores as designated in the *Marine Stores and Old Metals Act* 1958 (No. 6303), but excluding the carriage of any such goods to wharves, docks or ships for shipment or export purposes.

MCINTOSH, N. G., 40 Apex-avenue, Moorabbin; 1 commercial goods vehicle (7 cwt.) to operate throughout the State of Victoria, in the course of business as a "refrigerator mechanic" for the purpose of servicing refrigerators—tools of trade, spare parts, units for repair, having been repaired and for installation and materials incidental thereto.

MCNIECE BROS. REFRIGERATION PTY. LTD., 387 Hargreaves-street, Bendigo; application to vary the conditions of existing licences Nos. D.A.36763 and D.A.36763/1, by deleting present conditions and adding in lieu—"throughout the State of Victoria, excluding all operations to and from the Melbourne metropolitan area, in the course of business as 'refrigeration engineers' for the purpose of servicing, maintaining and installing refrigeration equipment—tools of trade, spare parts and materials incidental thereto."

MCNIECE BROS. REFRIGERATION PTY. LTD., 387 Hargreaves-street, Bendigo; 2 commercial goods vehicles (15 and 9 cwt.) to operate throughout the State of Victoria, excluding all operations to and from the Melbourne metropolitan area, in the course of business as "refrigeration engineers" for the purpose of servicing, maintaining and installing refrigeration equipment—tools of trade, spare parts and materials incidental thereto.

PATTINSON, R. J., Yarram-street, Yarram; application to vary the conditions of existing licence No. D.A.44291, by deleting "Traralgon" from paragraph (b) and adding in lieu "Sale".

PITTAS, D., 27 Newman-street, Brunswick West; 1 commercial goods vehicle (79 cwt.) to operate within a radius of 50 miles of the premises of Tarax Drinks Pty. Ltd. at Brunswick, solely on behalf of the said company—aerated waters and empty return containers, excluding operations to the City of Geelong.

PREECE, M. J. & D. T., 44 Nihil-street, Alexandra; 1 commercial goods vehicle (283 cwt.) low loader to operate throughout the State of Victoria in the course of business as "earth-moving contractors"—tools of trade, equipment, earth-moving machinery and sufficient fuel for the operation of such earth-moving machinery.

SARTORI, C. & S. F., Yandoit; 1 commercial goods vehicle (60 cwt.) to operate—(a) within a radius of 50 miles of the post office at Yandoit in the course of business as a "primary producer"—own goods, (b) from and to places situate within a radius of 50 miles of the Yandoit Post Office to and from places situate within paragraph (a) above—livestock.

SCHADE, I. L., 69 Russell-street, Bendigo; application to vary the terms of existing licence No. D.A.1996/1 by deleting condition (iii) of paragraph (b) and adding in lieu: "conditions as to drawing a trailer from Monday to Saturday each week the vehicle may also be operated along the said route in conjunction with a trailer, the load capacity of such trailer not to exceed ten hundredweight (10 cwt.)."

**SHEP-MIX PTY. LTD.**, 201 Corio-street, Shepparton; 1 commercial goods vehicle (206 cwt.) to operate within a radius of Fifty (50) miles from own premises at Shepparton in a specially constructed agitator vehicle in the course of business as "concrete manufacturers"—own premixed concrete.

**SHIRE OF SHEPPARTON, P.O.**, Box 9, Shepparton; 1 commercial goods vehicle (approximately 100 cwt.) to operate in the course of business as "abattoir by-product plant"—(a) within a radius of 50 miles from own premises at Shepparton—own goods, (b) within a radius of 100 miles from own premises at Shepparton for the collection of bones, offal and carcasses from abattoirs and slaughterhouses.

**SMITH, N. R.**, 302 Station-street, North Carlton; 1 commercial goods vehicle (30 cwt.) to operate throughout the State of Victoria in the course of business as "scrap tire dealer", for the purpose of collecting scrap tires—scrap tires and scrap tubes.

**STANSFIELD & SMITH PTY. LTD.**, 307 City-road, South Melbourne; 1 commercial goods vehicle (10 cwt.) to operate throughout the State of Victoria in the course of business as "glass merchants, painting and glazing contractors"—tools of trade, and materials incidental to the supervision and completion of own contracts.

**STREETS ICE CREAM PTY. LTD.**, 615 Warrigal-road, Holmesglen; 1 commercial goods vehicle (9 cwt.) to operate throughout the State of Victoria in the course of business as "ice-cream manufacturers" for the purpose of erecting and servicing advertising signs—tools of trade, spare parts, signs for repair, having been repaired and for installation and materials incidental thereto.

**TREMUL BROS., A. F. & R.**, 38 Nicholas-street, Chilwell, Geelong; 1 commercial goods vehicle (120 cwt.) to operate—(a) within a radius of 50 miles of the chief post office in the City of Geelong in the course of business as "excavation and drainage contractors"—tools of trade, and equipment, (b) to places situate within a radius of 20 miles of any project currently engaged upon—earth.

**VICTORIAN INLAND MEAT AUTHORITY**, 522 Little Collins-street, Melbourne; 1 commercial goods vehicle (7 cwt.) to operate throughout the State of Victoria in the course of business as "abattoirs and smallgoods manufacturers"—meat, bacon, hams, lard and dripping, together with spare parts and materials incidental to the maintenance of own works.

**VICTORIAN INLAND MEAT AUTHORITY**, 522 Little Collins-street, Melbourne; 4 commercial goods vehicles (29, 16, 27 and 42 cwt.) to operate throughout the State of Victoria in the course of business as "abattoirs and smallgoods manufacturers" in a specially constructed insulated and iced vehicle—meat, bacon, hams, processed meat, together with lard and dripping not to exceed 2 cwt.

**STAWELL TIMBER INDUSTRIES PTY. LTD.**, Lake-road, Stawell West; 1 commercial goods vehicle (244 cwt.) to operate throughout the State of Victoria in the course of business as timber merchants and house manufacturers for the carriage of—glass, plaster and sisal, plywood, doors, Baltic weatherboard, Tasmanian timber, other timber, imported oregon, steel, pre-cut timber, joinery, mouldings, flooring, scantlings, bricks and other materials incidental to own saw-milling and prefabricated house manufacturing and joinery activities.

#### TOW TRUCKS.

*Name and Address; Nature of Application.*

**BAILEY, C. T. & G. A.** (trading as Bailey Motors and Motor Cycles), 134 Beach-street, Frankston; 1 commercial goods vehicle (30 cwt.) to operate as a tow truck within a radius of 20 miles of the post office at Frankston for the purpose of lifting and carrying or towing and/or repairing wrecked or disabled vehicles—tools of trade, spare parts and materials incidental thereto.

**KEEN, G. J.**, 1424 High-street, Malvern; 1 commercial goods vehicle (37 cwt.) to operate as a tow truck within a radius of 25 miles of the G.P.O., Melbourne, for the purpose of lifting and carrying or towing and/or repairing wrecked or disabled vehicles—tools of trade, spare parts and materials incidental thereto.

Notice of any objection should be forwarded to reach the Secretary of the Board, not later than Wednesday, 20th March, 1963.

B. P. KAY,

Secretary.

Exhibition Buildings, Rathdowne-street, Carlton, N.3, 6th March, 1963.

#### NOTICE TO MARINERS.

[No. 3 of 1963.]

#### AUSTRALIA.—VICTORIA.

WESTERN PORT.—EASTERN ENTRANCE.

*Beacon Re-Stationed.—Buoy Withdrawn.*

*Former Notice.*—No. 10 of 1962 T, hereby cancelled.

*Position.*—Red Point White Beacon, Lat. 38 deg. 33 min. 09 sec. S., Long. 145 deg. 21 min. 45 sec. S. (Approx.).

*Details.*—Black Reef Beacon has been re-stationed 5.85 cables 318 degrees from the above position, and the buoy temporarily stationed there has been withdrawn.

*Chart Affected.*—B.A. No. 1707.

*Publications.*—*Sailing Directions*, Victoria, 1959, page 416. *Australian Pilot*, Vol. 11, 1956, page 115.

C. O'MALLEY,  
Port Officer.

Ports and Harbors Branch,  
Department of Public Works,  
Melbourne, C.2, 26th February, 1963.

#### NOTICE TO MARINERS.

[No. 4 of 1963.]

#### AUSTRALIA.—VICTORIA.

PORT PHILLIP GEOPHYSICAL SURVEY.

*Date.*—On or about 7th March, 1963.

*Positions.*—

(1) *St. Leonard's Jetty Light.*

Lat. 38 deg. 10 min. S. Long. 144 deg. 43 min. E. (approx.).

(2) *Eastern Light.*

Lat. 38 deg. 18 min. 10 sec. S. Long. 144 deg. 43 min. 6 sec. E. (approx.).

*Positions of Survey Lines.*—On a line bearing 70 degrees from position (1) above, and on a line bearing approximately 333 degrees from position (2) above to Werribee River Light.

*Details.*—The vessels *Oil Creek* and *Bluff Creek* will be engaged in Geophysical Survey of Port Phillip Bay on lines and bearings as indicated above. *Oil Creek* will be towing an 8,300 feet towline. *Bluff Creek* will discharge small quantities of explosives at regular intervals in vicinity of the towline, which will be buoyed in the centre and the extreme end with yellow buoys. The operations will be carried out during daylight hours only.

*Caution.*—All vessels are warned to keep clear of both vessels and towline being used on the survey.

*Charts Affected.*—B.A. 1171, Aust. 144.

C. O'MALLEY,  
Port Officer.

Ports and Harbors Branch,  
Department of Public Works,  
Melbourne, C.2, 28th February, 1963.

#### VEGETATION AND VINE DISEASES ACT 1958.

I, THE undersigned, Gilbert Lawrence Chandler, being the responsible Minister of the Crown for the time being administering the *Vegetation and Vine Diseases Act 1958*, in accordance with the provisions of section 9 of the said Act, do hereby appoint the under-mentioned persons to exercise with respect to any land whatsoever in that part of Victoria which lies within the limits of the Eastern, Western, Midland, Northern and Southern Balliwicks of the Supreme Court of Victoria as defined in the Third Schedule to the *Supreme Court Act 1958*, the following powers, that is to say, to enter upon any such land whatsoever at any time, with or without assistants to search for diseased trees, plants or vegetables and to remain thereon so long as may be reasonable for such purpose:—

BARTON, KENNETH RODERICK, Orchard Inspector.  
BELL, NORMAN MCFARLANE, Orchard Inspector.  
BLAKE, RONALD HENRY, Orchard Inspector.  
HALBURD, NORMAN TRAVERS, Orchard Inspector.  
MCKAY, ALLAN BRUCE, Orchard Inspector.  
ROGERS, IAN JAMES, Orchard Inspector.

Given under my hand, at Melbourne, the first day of March, 1963.

G. L. CHANDLER,  
Minister of Agriculture.



## VEGETATION AND VINE DISEASES ACT 1958.

I, THE undersigned Gilbert Lawrence Chandler, being the responsible Minister of the Crown for the time being administering the *Vegetation and Vine Diseases Act 1958*, in accordance with the provisions of section 9 of the said Act, do hereby appoint the under-mentioned persons to exercise with respect to any land whatsoever in that part of Victoria which lies within the limits of the Central Balliwick of the Supreme Court of Victoria as defined in the Third Schedule to the *Supreme Court Act 1958*, the following powers, that is to say, to enter upon any such land whatsoever at any time with or without assistants to search for diseased trees, plants or vegetables, and to remain thereon so long as may be reasonable for such purpose:—

BARTON, KENNETH RODERICK, Orchard Inspector.  
 BELL, NORMAN MCFARLANE, Orchard Inspector.  
 BLAKE, RONALD HENRY, Orchard Inspector.  
 HALBURD, NORMAN TRAVERS, Orchard Inspector.  
 MCKAY, ALLAN BRUCE, Orchard Inspector.  
 ROGERS, IAN JAMES, Orchard Inspector.

Given under my hand, at Melbourne, the first day of March, 1963.

G. L. CHANDLER,  
 Minister of Agriculture.

## Pounds Act 1958:

## THIRD SCHEDULE.

TABLE of Rates to be charged for the trespass of Cattle and their sustenance while impounded fixed by the Council of the Shire of Gordon.

Description of Cattle Trespassing.	Trespass Rates.		Sustenance Fees.
	Upon Land other than Tillage Land Enclosed by a Substantial Fence.	Upon Tillage Land Enclosed by a Substantial Fence.	Amount to be Charged Daily for Sustenance while Impounded.
	£ s. d.	£ s. d.	£ s. d.
For every sheep ..	0 0 3	0 0 3	0 1 0
For every goat ..	0 10 0	0 10 0	0 5 0
For every pig ..	0 10 0	0 10 0	0 5 0
For every head of other cattle ..	0 10 0	0 10 0	0 10 0

By Order of the Council,

I. C. SMITH,  
 Shire Secretary.

Approved by the Governor in Council, 27th February, 1963.—  
 N. G. WISHART, Clerk of the Executive Council.

## CONTRACTS ACCEPTED.—(Series 1962-63.)

## PRISONERS' MEALS IN LOCK-UPS.

## CONTRACT ACCEPTED.

3028. For the supply of Prisoners' Meals at Warrnambool, from 1st July, 1962, to 30th June, 1963, at 12s. per day.—J. C. and S. H. Reilly.

*Gazette No. 62, 21st June, 1962, Schedule No. 1, Sub-Schedule No. 2, Bread.*—For the rates shown opposite Items Nos. 1 and 2 substitute £1 16s. 4½d. per cental, as from 1st December, 1962.

*Gazette No. 62, 21st June, 1962, Schedule No. 22, Sub-Schedule No. 1, Bread.*—For Item No. 1 substitute £1 18s. 4½d. per cental, as from 1st December, 1962.

*Gazette No. 62, 21st June, 1962, Schedule No. 22, Sub-Schedule No. 2, Groceries.*—For K. N. Tidswell substitute R. E. and D. E. Logan, as from 25th February, 1963.

*Gazette No. 38, 11th April, 1962, Schedule No. 52, Tools (General).*—For the rates shown opposite Item No. 54 substitute the rates as set out hereunder, as from 1st November, 1962, 2 feet, £2 4s. 7d.; 2 ft. 6 in., £2 5s. 8d.; 3 feet, £2 6s. 9d.; 3 ft. 6 in., £2 7s. 7d.; 4 feet, £2 7s. 10d.; 4 ft. 6 in., £2 8s. 11d.; 5 feet, £2 10s. 7d.; 5 ft. 6 in., £2 12s. 3d.; 6 feet, £2 13s. 11d. each.

H. COUTTS, Secretary to the Tender Board. 53.63.

## ORDERS IN COUNCIL.—(Series 1962-63.)

## EDUCATION DEPARTMENT.

3015. One only steam generator, for Royal Melbourne Institute of Technology, £1,095.—Weststeels Pty. Ltd.

Approved by the Governor in Council, 27th February, 1963.—N. G. WISHART, Clerk of the Executive Council.

## PUBLIC WORKS.

3016. Alexandra High School, special grant authorized by the Education Department towards the cost of erection of an Assembly Hall at the school, £4,386 10s.—Alexandra High School Advisory Council.—(N.E.296835.)

3017. Burwood, "Allambie", Social Welfare Department, supply and installation of liquid petroleum gas heating, £687 8s.—Thermal Traders (Vic.) Pty. Ltd.—(N.E.295786.)

3018. Geelong Gaol, supply of replacement parts for sewing machines, £300 19s.—Singer Sewing Machine Company.—(S.W.302959.)

3019. Sunbury, Mental Hospital, supply of 1,250 feet of 8-in. lineal feet of high pressure asbestos water pipe—class D., £658 6s. 8d.—Humes Ltd.—(N.W.107872.)

Approved by the Governor in Council, 27th February, 1963.—N. G. WISHART, Clerk of the Executive Council.

## STATE ELECTRICITY COMMISSION.

3020. For the supply of three 5,500 gallon capacity transformer oil storage tanks and associated pipework, Hazelwood Power Station, to Specification No. 62-63/190, £3,948.—George W. T. Hall Pty. Ltd.

3021. For the supply of four instrument air compressors and ancillary equipment for Yallourn Power Station, to Quotation No. 2196, £5,303 6s.—Knox Schlapp Pty. Ltd.

3022. For the construction of roads, paving and sewerage, water supply and drainage reticulation, Hazelwood Power Station, to Specification No. 62-63/199, £67,910 17s. 7d.—Lewis Construction Co. Pty. Ltd.

3023. For the supply of kiln-dried hardwood for general construction work, Yallourn, for a period of six months, to Quotation No. 3008, at schedule rates.—Maryvale Timber and Hardware Co. Pty. Ltd.

3024. For the supply of three 220 kV current transformers for Bendigo Terminal Station, to Specification No. 49-50/251, £5,348.—A. Reyrolle & Co. Ltd., care of Wm. Begg & Sons Pty. Ltd.

3025. For the supply of iron castings, for a period of two years, to Specification No. 62-63/185A, at schedule rates.—Cochrane & Scott Pty. Ltd.

3026. For the supply of iron castings, for a period of two years, to Specification No. 62-63/185A, at schedule rates.—C. Ebeling & Sons Pty. Ltd.

3027. For the supply of iron castings, for a period of two years, to Specification No. 62-63/185A, at schedule rates.—H. Madden & Son.

Approved by the Governor in Council, 12th February, 1963.—N. G. WISHART, Clerk of the Executive Council.

## National Parks Act 1958.

## APPOINTMENT TO COMMITTEE OF MANAGEMENT.

NOTICE is hereby given that the National Parks Authority has appointed David Ashton as a member of the Kinglake National Park Committee of Management for the period ending 19th July, 1963.

L. H. SMITH,  
 Director.

Office of the National Parks Authority,  
 Melbourne, 11th February, 1963.

## Marriage Act 1958.

## MINISTERS OF RELIGION REGISTERED TO CELEBRATE MARRIAGES IN VICTORIA.

It is hereby notified that in pursuance of the provisions of the *Marriage Act 1958*, No. 6306, sec. 11, the under-mentioned Officiating Ministers of Religion have been registered at this Office for the celebration of marriages in Victoria:—

Number in Register.	Name.	Designation.	Denomination.	Residence.	Date of Registration.
12807	Gerhardy, Gordon John	Pastor	United Evangelical Lutheran	39 Mt. Napier-road, Hamilton	11.2.63
12808	Purtell, Michael Edward	Priest	Church of England	The Rectory, Stratford	11.2.63
12809	Austin, Alfred George	Priest	Church of England	McKenzie-street, Bendigo	12.2.63
12810	Poley, Peter Francis	Priest	Roman Catholic	Catholic Presbytery, Portland	12.2.63
12811	Foster-Bailey, Charles John	Captain	Salvation Army	52 Wellington-street, Maryborough	12.2.63
12812	Morgan, Kenneth Brian	Captain	Salvation Army	46 Unitt-street, Kyabram	12.2.63
12813	Peeke, Kenneth Sidney	Captain	Salvation Army	53 Myrtle-street, West Heidelberg	12.2.63
12814	Reeve, Norman Francis Loyal	Major	Salvation Army	106 Madden-avenue, Mildura	12.2.63
12815	Whiting, Geoffrey Alan	Minister	Churches of Christ	246 Highfield-road, Burwood	12.2.63
12816	Crigan, Conway Duncan	Priest	Church of England	"Iona", Crigan-road, Point Lonsdale	13.2.63
12817	Bainbridge, William Gerard	Priest	Roman Catholic	Dorcas-street, South Melbourne	13.2.63
12818	Bray, Kenneth Daniel	Priest	Roman Catholic	Langhorne-street, Dandenong	13.2.63
12819	Carrucan, Peter Francis	Priest	Roman Catholic	60 Davey-street, Frankston	13.2.63
12820	Cosgriff, Brian Thomas	Priest	Roman Catholic	22 Robinson-street, Moonee Ponds	13.2.63
12821	Dargan, Joseph Benedict	Priest	Roman Catholic	Camp-road, Broadmeadows	13.2.63
12822	Doyle, Thomas Michael	Priest	Roman Catholic	9 Centre Dandenong-road, Cheltenham	13.2.63
12823	Eaton, Kevin George	Priest	Roman Catholic	61 Queens-parade, Clifton Hill	13.2.63
12824	Hally, Anthony Robin	Priest	Roman Catholic	151 High-street, Belmont	13.2.63
12825	McMahon, Joseph Michael	Priest	Roman Catholic	Lee-street, Fawkner	13.2.63
12826	Michalenko, Seraphim	Priest	Roman Catholic	24 Stevenson-street, Kew	13.2.63
12827	Panton, Desmond Anthony	Priest	Roman Catholic	Loch-terrace, East Geelong	13.2.63
12828	Cooling, Graham Harry	Priest	Church of England	Church of England Mission, Pinaroo, South Australia	14.2.63
12829	Dabson, David James	Pastor	Seventh Day Adventist	75 Bena-street, Yarraville	14.2.63
12830	Johnston, William Alexander	Minister	Presbyterian	Munro-street, Brankholme	15.2.63
12831	Edwards, Clarence Henry	Minister	Baptist	42 Somers-avenue, Malvern	19.2.63
12832	Grieger, Lawrence Harold	Pastor	Evangelical Lutheran	85 Findlay-street, Portland	19.2.63
12833	Handy, Edwin Joseph Charles	Major	Salvation Army	100 Mansfield-street, Thornbury	19.2.63
12834	Milner, Ronald Joffre	Minister	Baptist	4 Woodland-street, Wodonga	19.2.63
12835	Pope, David John	Priest	Church of England	c/o Home Mission Department, St. Paul's Cathedral Buildings, Melbourne	19.2.63
12836	Riggins, Alfred Noble	Pastor	Seventh Day Adventist	41 Kalkee-road, Horsham	19.2.63
12837	Fuhrmeister, Henry George	Priest	Church of England	Whitstable-street, Lang Lang	20.2.63

Office of the Government Statist,  
Melbourne, 1st March, 1963.

F. W. CORRIE,  
Assistant Government Statist.

## DEPARTMENT OF MINES.

SUBJECT to any necessary excisions, &c., it is proposed to grant the following mining leases:—

- 7879, Mineral; Edwin David Deas; 34a. 1r. 34p., Parish of Goomaramadda.  
8067, Mineral; Alec Fletcher and Betty Irene Fletcher; 22a. 2r. 26p., Parish of Lynchfield.  
8080, Mineral; Charles Thomas Manuel and Joseph Ernest Manuel; 6a. 3r. 22p., Parish of Tanjil East.

## MINING LEASES GRANTED.

- 8354, Beechworth; Mabel Doreen McLaughlin, Harold Cameron McLaughlin, Harold Geoffrey McLaughlin, Brian Stephen McLaughlin, David John McLaughlin and Donald Cameron McLaughlin; 36a. 3r. 6p., Parish of Byawatha.  
8372, Beechworth; Edmund William Knight, William John McKellar, Claire Rosalie McKellar and Richard Fuge Knight; 63a. 1r. 20p., Parish of Chiltern West.  
8377, Beechworth; Donald Garnet Smith; 28a. 2r. 15p., Parish of Berringa.

## MINING LEASE EXPIRED.

- 7483, Mineral; Lindsay Gordon McRae and Keith McRae; 18a. 3r. 22p., Parish of Buchan.

## TERMS OF PETROLEUM EXPLORATION PERMITS EXTENDED.

- 27, Petroleum Exploration Permit; Arco Limited and Woodside (Lakes Entrance) Oil Co. N.L.; 2,750 square-miles, Counties of Mornington, Buln Buln and Tanjil.  
29, Petroleum Exploration Permit; Oil Development N.L.; 1,375 square-miles, Counties of Dundas, Lowan and Normanby.  
32, Petroleum Exploration Permit; Oil Development N.L.; 2,747 square-miles, Counties of Grant, Talbot, Bourke, Ripon, Grenville, Hampden and Villiers.

## MINERAL SEARCH LICENCE GRANTED.

- 430, Mineral Search Licence; Basil James Grant and James Henry Grant; 50 acres, Parish of Murmungee.

E. R. MEAGHER,  
Acting Minister of Mines.

## MINING LEASES AND TAILINGS LICENCES DECLARED VOID.

- 2811, Ararat; Hendrik Gutwirth and Joseph Boromeo; 141a. 1r. 22p., Parish of Burrumbeep.  
2814, Ararat; Hendrik Gutwirth; 305a. 0r. 13p., Parish of Burrumbeep.  
11304, Bendigo; Charles Stewart Paterson; 68a. 0r. 22p., Parishes of Moor and Waranga.  
5524, Gippsland; Frederick Charles Schreiber, George Bernard Sommer, Roger Blackmore and Joseph Alenzo Attridge; 128a. 0r. 22p., Parish of Hotham.  
7876, Mineral; John Sperry Harrison; 46a. 1r. 18p., Parish of Yandoit.  
3033, Tailings Licence; The Mayor, Councillors and Citizens of the City of Bendigo.

E. CONDON,  
Secretary for Mines.

## Stamps Act 1958.

## ANNUAL LICENCE.

LICENCES to carry on assurance and insurance business in Victoria from 20th February, 1963, to 31st December, 1963, have been issued to the under-mentioned insurers:—

- Glanvill Enthoven & Co. (Australasia) Pty. Ltd.  
Industrial & Mercantile Credit Insurance Pty. Ltd.

J. FITZGIBBON,  
Acting Comptroller of Stamps.

## Dairy Products Act.

## QUOTAS FOR BUTTER AND CHEESE.

## BUTTER QUOTA.

I GILBERT LAWRENCE CHANDLER, Minister of Agriculture in the State of Victoria, after consultation with the Victorian Dairy Products Board, and after ascertaining that the supply and distribution of butter at reasonable prices to consumers thereof in Victoria will be ensured, hereby determine a quota for butter as follows:—

The proportion shall be Sixty-three point seven nine per cent.

The period for which this quota is to operate shall be the month of March, 1963.

## CHEESE QUOTA.

I GILBERT LAWRENCE CHANDLER, Minister of Agriculture in the State of Victoria, after consultation with the Victorian Dairy Products Board, and after ascertaining that the supply and distribution of cheese at reasonable prices to consumers thereof in Victoria will be ensured, hereby determine a quota for cheese as follows:—

The proportion shall be Sixty point six one per cent.

The period for which this quota is to operate shall be the month of March, 1963.

G. L. CHANDLER,  
Minister of Agriculture.

21st February, 1963.

## Water Acts.

## STATE RIVERS AND WATER SUPPLY COMMISSION.

MORNINGTON, CHELSEA-FRANKSTON AND SOMERVILLE  
URBAN DISTRICTS.

NOTICE to owners of tenements in the under-mentioned streets in the above-mentioned urban districts, and the private streets, lanes, courts and alleys opening thereto:—

## MORNINGTON URBAN DISTRICT.

## Mornington.

Hunter-street, from end of existing main (opposite lot 26 about 7 chains north-easterly from Seaview-avenue) to Moomba-street.  
Moomba-street, from end of existing main (opposite lot 23 on lodged plan of subdivision No. 22168) to Nepean Highway.  
Morell-street (formerly High-street), from Baroona-street to Herbert-street.  
Nepean Highway (south-easterly side), from Moomba-street about 2 chains north-easterly and about 2 chains south-westerly.  
Wood-street, from end of existing main (opposite lot 17 about 8 chains south-westerly from Tyabb-road) to Moomba-street.

## Mt. Martha.

Newton-street, from end of existing main (opposite lot 8 about 7½ chains south-westerly from Augusta-street) to a point opposite lot 10 about 2 chains south-westerly.

## CHELSEA-FRANKSTON URBAN DISTRICT.

Duncan-avenue, from Boonong-avenue to a point opposite lot 4 on lodged plan 44605 about 7 chains south-westerly.  
Gairloch-drive, from Skye-road to a point opposite lot 55 about 10 chains south-westerly.  
Gairloch-drive, from a point opposite lot 14 about 2 chains southerly to a point opposite lot 16.  
Foote-street, from end of existing main opposite lot 1 (about ½ chain north-easterly from Macorna-street) to Vera-street.  
Miles-grove, from end of existing main opposite lot 31 to a point opposite lot 33 about 3 chains south-easterly.

## SOMERVILLE URBAN DISTRICT.

Station-street, from end of existing main (4½ chains south-easterly from New-street) to a point opposite lot 110 about 3½ chains south-easterly.

The main pipe in the said streets being laid down, the owners of all tenements situated as above are hereby required, on or before the 1st day of May next, to cause proper pipes and stop cocks to be laid, so as to supply water within such tenements from the main pipe.

G. W. LEWIS, Acting Secretary,  
State Rivers and Water Supply Commission.  
Melbourne, 1st March, 1963.

## Water Acts.

## STATE RIVERS AND WATER SUPPLY COMMISSION.

URBAN DISTRICT SUPPLIED WITH WATER FROM THE COLIBAN  
SYSTEM OF WATERWORKS.

NOTICE to owners of tenements in the under-mentioned streets in the urban district supplied with water from the Coliban System of Waterworks, and the private streets, lanes, courts and alleys opening thereto:—

## Bendigo.

Allingham-street, from end of existing main about 17½ chains southerly from Hattam-street (formerly Oak-street east) to a point about 22 chains southerly from Hattam-street.  
Bob's-street, from Grace-street to a point opposite lot 3 about 4 chains north-easterly.  
Carpenter-street, from Lansell-street to a point opposite lot 21 about 2½ chains southerly.  
Grace-street, from end of existing main opposite lot 7 to Bob's-street.  
Harney-street, from Bakewell-street to Nolan-street.  
Havlin-street, from end of existing main at a point opposite lot 25 to Abbot-street.  
Holland-street, from Skene-street to a point opposite lot 10 about 3 chains north-easterly.  
Holmes-road, from end of existing main (about 3½ chains north-easterly from Holdsworth-road) to McGowan-street.  
Houlahan-street, from Leigh-avenue to a point opposite lot 14 about 2 chains north-westerly.  
Leigh-avenue, from end of existing main (at a point opposite lot 17 about 1½ chains from Houlahan-street) to Houlahan-street.  
Mafeking-street, from Steane-street to a point opposite lot 21 about 7 chains southerly.  
Somerville-street, from end of existing main (opposite allotment 260F) to the end of existing main (opposite allotment 231A) about 23 chains generally northerly.  
Yandon-street, from end of existing main opposite lot 43 to a point opposite lot 40 about 6 chains easterly from Finn-street.

## Kangaroo Flat.

Archer-street, from Jacks-avenue to a point opposite lot 3 about 2½ chains northerly.  
Calder Highway (west side), from end of existing main (opposite lot 7) to a point opposite lot 12 about 6 chains southerly.  
Lansell-street, from end of existing main (about 4½ chains westerly from High-street) to Carpenter-street.  
Olympic-parade, from Cemetery-road to a point opposite allotment 62 about 33 chains north-westerly.

The main pipe being laid down for the supply of water to the above-mentioned tenements, the owners thereof are hereby required, on or before the 1st day of May next, to cause proper pipes and stop cocks to be laid, so as to supply water within such tenements from the main pipe.

G. W. LEWIS, Acting Secretary,  
State Rivers and Water Supply Commission.

Melbourne, 1st March, 1963.

## Water Acts.

## STATE RIVERS AND WATER SUPPLY COMMISSION.

QUAMBATOOK, CULGOA, BERRIWILLOCK, WOOMELANG,  
WOORINEN AND LALBERT URBAN DISTRICTS.

NOTICE to owners of tenements in the under-mentioned streets in the above-mentioned Urban Districts, and the private streets, lanes, courts and alleys opening thereto:—

## QUAMBATOOK URBAN DISTRICT.

Meering-road (north side) from end of existing main (opposite lot 17) to a point opposite lot 18, about 1 chain westerly.  
Meering-road (south side) from Guthrie-street to a point opposite lot 7, about 7 chains westerly.

## CULGOA URBAN DISTRICT.

Cecil-street, from Watchupga-road to a point opposite allotment 8, section E, about 12 chains north-westerly.

## BERRIWILLOCK URBAN DISTRICT.

Church-street, from end of existing main (opposite lot 13) to a point about 3 chains southerly from Recreation-road.  
Recreation-road, from Alexandra-avenue to Church-street.

## WOOMELANG URBAN DISTRICT.

Brook-street, from Cronomby-street, to a point about 12 chains westerly.

## WOORINEN URBAN DISTRICT.

Bright-street, from McCalman-street to Palmer-street.  
McCalman-street, from end of existing main (opposite allotment 17, section 3, Township of Woorinen) to Bright-street.

## LALBERT URBAN DISTRICT.

Smith-street, from end of existing main (opposite lot 7) to a point opposite lot 8, about 2 chains easterly.

The main pipe in the said streets being laid down, the owners of all tenements situated as above are hereby required, on or before the 1st day of May next, to cause proper pipes and stop cocks to be laid, so as to supply water within such tenements from the main pipe.

G. W. LEWIS, Acting Secretary,  
State Rivers and Water Supply Commission.  
Melbourne, 1st March, 1963.

## Water Acts.

## STATE RIVERS AND WATER SUPPLY COMMISSION.

## PORTARLINGTON URBAN DISTRICT.

**NOTICE** to owners of tenements in the under-mentioned street in the Portarlington Urban District, and the private streets, lanes, courts and alleys opening thereto:—  
Geelong-road (west side), from end of existing main opposite lot 9 to a point opposite lot 24 about 13 chains south-westerly.

The main pipe in the said street being laid down, the owners of all tenements situated as above are hereby required, on or before the 1st day of May next, to cause proper pipes and stop cocks to be laid, so as to supply water within such tenements from the main pipe.

G. W. LEWIS, Acting Secretary,  
State Rivers and Water Supply Commission.  
Melbourne, 1st March, 1963.

## KERANG SEWERAGE AUTHORITY.

## RATING BY-LAW FOR THE YEAR 1963.

**THE** Kerang Sewerage Authority, in pursuance and exercise of the powers conferred by the Sewerage Districts Acts, doth hereby make a sewerage rate of two shillings in the pound on the annual municipal valuation of all sewered properties liable to be rated within the Kerang Sewerage District.

Provided that in no case shall the amount of rate payable per annum in respect of any tenement (other than land on which there is no building) be less than Five pounds and in respect of land on which there is no building Two pounds.

Such rate is to be made and shall be levied upon the occupiers or owners of the said land and tenements for the year commencing on the 1st day of January, 1963, and shall be payable on the 1st day of June, 1963, at the office of the said Authority.

The Resolution for passing the foregoing By-law was agreed to by the Kerang Sewerage Authority on the 18th day of January, 1963, and was confirmed by the said Authority on 9th February, 1963.

(SEAL) H. LESTER SMITH, Member.  
L. ARTHUR WILLIAMSON, Member.  
A. K. LYALL, Secretary.

Approved by the Governor in Council, 27th February, 1963.—N. G. WISHART, Clerk of the Executive Council.

## TARWIN RIVER IMPROVEMENT TRUST.

## BY-LAW No. 13.

**THE** Tarwin River Improvement Trust, in pursuance and exercise of the powers conferred by the *River Improvement Act 1958*, doth hereby make the By-law following:—

1. The following rate to be called the "Tarwin River Improvement District River Improvement Rate", is hereby made and shall be levied upon the occupiers or owners of all properties within the Tarwin River Improvement District which are rateable to any municipality:—

A rate of Eleven pence three farthings in the pound on the net annual municipal value of all those properties within the First Division as determined by Order in Council made on the 4th February, 1958, and published in the *Government Gazette* of the 12th day of February, 1958, being those lands shown coloured green on the plan titled "Tarwin River Improvement District.—Rating Divisions 1958", approved by the

Governor in Council and deposited at the office of the State Rivers and Water Supply Commission at Melbourne.

A rate of One shilling one penny in the pound on the net annual municipal value of all those properties within the Second Division, being those lands shown coloured brown on the said plan.

A rate of Five pence in the pound on the net annual municipal value of all those properties within the Third Division, being those lands shown coloured yellow on the said plan.

A rate of Four pence half-penny in the pound on the net annual municipal value of all those properties within the Fourth Division, being those lands shown coloured grey on the said plan.

2. Such rates are made and shall be levied for the period beginning on the 1st day of January, 1963, and ending with the 31st day of December, 1963, and shall be payable on the 2nd day of April, 1963, at the office of the Tarwin River Improvement Trust, at 37 Bair-street, Leongatha.

3. Such person or persons as the Tarwin River Improvement Trust may from time to time appoint for the purpose, shall be and is or are hereby authorized to demand, receive, collect and recover the said rate.

The foregoing By-law was made by the Tarwin River Improvement Trust on the 4th day of February, 1963, and the common seal of the said Trust was hereunto affixed this 4th day of February, 1963.—

(SEAL) J. G. M. BLACK, Chairman.  
J. MEIKLE, Commissioner.  
G. V. LYON, Secretary.

Approved by the Governor in Council, 27th February, 1963.—N. G. WISHART, Clerk of the Executive Council.

## PENTAL ISLAND RIVER IMPROVEMENT TRUST.

## BY-LAW No. 6.

**THE** Pental Island River Improvement Trust, in pursuance and exercise of the powers conferred by the *River Improvement Act 1958*, doth hereby make the By-law following:—

1. The following rate to be called the Pental Island River Improvement District River Improvement Rate is hereby made and shall be levied upon the occupiers or owners of all the properties within the Pental Island River Improvement District which are rateable in the municipality, the rate of One shilling in the pound on the net annual municipal value of such properties. Provided that the sum of One shilling shall be the minimum amount of rate in respect of any property liable to be rated in the said district.

2. Such rate is made and shall be levied for the period beginning with the 1st day of January, 1963 and ending with the 31st day of December, 1963, and shall be payable on the 17th day of June, 1963, at the office of the Pental Island River Improvement Trust, at Swan Hill.

3. Such person or persons as the Pental Island River Improvement Trust may from time to time appoint for that purpose is or are hereby authorized to demand, receive, collect and recover the said rate.

The foregoing By-law was made by the Pental Island River Improvement Trust on the 1st day of February, 1963, and the common seal of the said Trust was hereunto affixed on the 14th day of February, 1963, in the presence of—

(SEAL) KEITH A. GREENHAM, Chairman.  
R. BURNS, Secretary.

Approved by the Governor in Council, 27th February, 1963.—N. G. WISHART, Clerk of the Executive Council.

## RED CLIFFS SEWERAGE AUTHORITY.

## BY-LAW No. 1.

**NOTICE** is hereby given that By-law No. 1 was adopted by the Red Cliffs Sewerage Authority on 21st January, 1963, and was approved by the Governor in Council on 5th February, 1963.

The By-law provides for the following matters:—

1. Interpretation.
2. Applications for Consents, &c.
3. Variation of By-law.
4. Penalties, Recovery of Cost of Work.
5. House Drainage Plans—Alterations.
6. Maintenance and Defective Work.

7. Licences and Permits.
8. New Buildings, Additions, &c.
9. General.
10. Use of Sewers and Drains—Prohibition of Certain Discharges.
11. Trade Wastes.
12. Sub-Soil Water.
13. Inspection Tests and Maintenance.
14. Drainage, General.
15. Polluted Areas.
16. Laying Drains, &c.
17. Drainage Traps.

The By-law is open for inspection, free of charge, at the office of the Authority at the Mildura Shire Offices, Deakin-avenue, Mildura.

A. D. HARVEY,  
Secretary.

#### ST. ARNAUD WATERWORKS TRUST.

##### BY-LAW No. 3.

THE Commissioners of the St. Arnaud Waterworks Trust, hereinafter referred to as the "Trust", in pursuance and exercise of the powers conferred by the Water Acts, for the purpose of restricting or prohibiting the use of water for other than domestic purposes within the St. Arnaud Waterworks Trust Urban District, doth hereby make the following By-law:—

1. No person shall, without the permission of the Trust, in writing—

- (a) Water any garden, lawn, plantation, orchard, tennis court, bowling green, croquet green, tree, plant, vegetation or any uncovered place except between the hours of 6 p.m. and 10 p.m. in the forenoon of the same day; or
- (b) wash any vehicle of any description whatsoever by means of a hose or other mechanical device.

2. Any person who shall use or permit or suffer to be used any water supplied by the Trust contrary to the provisions of this By-law shall be liable to a penalty not exceeding £50, recoverable summarily before any court of competent jurisdiction and in the case of a continuing offence to a further penalty not exceeding £5 for every day after notice of the offence from the Trust.

3. This By-law shall come into operation at such times as the Trust from time to time directs by notice published in a newspaper circulating generally within the district and shall cease to have operation at such time as the Trust from time to time directs by notice so published.

4. The provisions of this By-law shall have effect throughout the whole of the St. Arnaud Waterworks Trust Urban District.

The foregoing By-law was made by the Commissioners of the St. Arnaud Waterworks Trust on the 4th day of February, 1963.

The seal of the said Trust was hereto affixed on the 4th day of February, 1963, in the presence of—

(SEAL) G. A. HUNT, Chairman.  
G. A. ANDERSON, Commissioner.  
PAUL JAMES, Secretary.

Approved by the Governor in Council, 27th February, 1963.—N. G. WISHART, Clerk of the Executive Council.

#### LANG LANG WATERWORKS TRUST.

##### BY-LAW No. 4.

*Fixing Charges for Water in the District Except Within the Urban District Therein.*

THE Lang Lang Waterworks Trust, in pursuance and exercise of the powers conferred by the Water Acts, doth hereby make the By-law following:—

1. By-law No. 3 is hereby repealed.

2. This By-law shall apply to, and have force within the Lang Lang Waterworks District, except within any urban district thereof.

3. Minimum annual charges for water supplied by measure from the works of the Trust, except in the case of special agreements with the Trust shall be as set out in the Schedule thereto. Such charges shall be payable, on demand, at the office of the Lang Lang Waterworks Trust as follows.

##### SCHEDULE.

*Land on Which There is a House or Houses; Vacant Land; Minimum Annual Charge.*

Area not exceeding 1 acre; area not exceeding 20 acres; £15.

Area greater than 1 acre and not exceeding 20 acres; area exceeding 20 acres and not exceeding 40 acres; £18.

Area greater than 20 acres and not exceeding 40 acres; area greater than 40 acres and not exceeding 55 acres; £23.

Area greater than 40 acres and not exceeding 55 acres; area greater than 55 acres and not exceeding 70 acres; £33.

Area greater than 55 acres; area exceeding 70 acres; £40.

The minimum charges provide for one tapping only of the Trust's water main, and for each additional tapping there shall be a minimum charge of £2 10s., except in cases where there is more than one residence upon the holding concerned, in such cases, if required, a further tapping to serve each additional house will be allowed without a further increase in the minimum charge.

4. The maximum allowance of water to be supplied per annum in respect of the minimum annual charge shall in each case be the quantity which if charged at Two shillings and six pence (2s. 6d.) per 1,000 gallons, would give an amount equal to such minimum annual charge, and for all water supplied in excess of such allowance the charge shall be Two shillings and six pence (2s. 6d.) per 1,000 gallons.

(SEAL) MAURICE SUPER, Chairman.  
JACK BASTIAN, Secretary.

Approved by the Governor in Council, 27th February, 1963.—N. G. WISHART, Clerk of the Executive Council.

#### METUNG WATERWORKS TRUST.

##### AUTHORITY TO OBTAIN BANK OVERDRAFT.

HIS Excellency the Governor of the State of Victoria, by and with the advice of the Executive Council thereof, doth by Order made on the 27th February, 1963, authorize the Metung Waterworks Trust to obtain in pursuance of the provisions of section 286 of the *Water Act 1958* (No. 6413) an advance or advances during the year 1963 from the Commercial Banking Company of Sydney Limited, Bairnsdale, by overdraft of the Trust's current account thereat, such overdraft not to exceed at any one time the sum of Six hundred pounds (£600).

N. G. WISHART,  
Clerk of the Executive Council.

At Government House,  
Melbourne, 27th February, 1963.

#### BOROUGH ECHUCA WATER TRUST.

##### AUTHORITY TO OBTAIN BANK OVERDRAFT.

HIS Excellency the Governor of the State of Victoria, by and with the advice of the Executive Council thereof, doth by Order made on the 27th February, 1963, authorize the Borough Echuca Water Trust to obtain, in pursuance of the provisions of section 286 of the *Water Act 1958* (No. 6413) an advance or advances during the year ending 30th September, 1963, from the Bank of New South Wales, Echuca, by overdraft of the Trust's current account thereat, such overdraft not to exceed at any one time the sum of Two thousand pounds (£2,000).

N. G. WISHART,  
Clerk of the Executive Council.

At Government House,  
Melbourne, 27th February, 1963.

#### ERRATUM.

IN the notification of the resignation of George William Hall, as a Licensing Inspector, appearing in the *Victoria Government Gazette*, No. 11, dated 20th February, 1963 (page 322), for the name "George William Hall", substitute the name "George William Hill".

#### APPOINTMENTS.

HIS Excellency the Governor of the State of Victoria, by and with the advice of the Executive Council thereof, has, by Orders made on the 27th day of February, 1963, been pleased to make the under-mentioned appointments, viz.:—

##### DEPARTMENT OF CROWN LANDS AND SURVEY.

##### Trustee of Site.

DUGALD MCINNIS CAMERON  
to be a Trustee of the land permanently reserved on the 16th July, 1888, as a site for a Racecourse and other purposes of Public Recreation at Newstead, in the place of William Norman Cusack, resigned.

## MINISTRY OF HEALTH.

*Deputy Superintendent of Mental Hospital.*

JAMES RICHARD BALDWIN BALL, M.S., B.S., D.P.M., to be Deputy Superintendent, Larundel Psychiatric Hospital and Larundel Mental Hospital, Mental Hygiene Branch, Department of Health, pursuant to the provisions of section 26 (1) of the *Mental Health Act 1959*, as from and inclusive of the 11th January, 1963.

*Consultant Psychiatrist.*

TERENCE ARTHUR ALBERT PEARCE, M.B., Ch.B., D.P.M., to be a Consultant Psychiatrist, Mental Hygiene Branch, Department of Health, pursuant to the provisions of section 20 (3) of the *Mental Health Act 1959*, as from and inclusive of the 4th February, 1963.

*Secretary of Training Centre.*

FRANCIS STEPHEN CLAREBROUGH to be Secretary, Janefield Training Centre, Mental Hygiene Branch, Department of Health, pursuant to the provisions of section 26 (2) of the *Mental Health Act 1959*, as from and inclusive of the 4th February, 1963.

## LAW DEPARTMENT.

*Clerks of Petty Sessions, &c.*

DENNIS BRIAN DENNIS to be Clerk of Petty Sessions and Clerk of the Children's Court at Eaglehawk, Elmore, Inglewood and Pyramid Hill, during the absence of G. P. Murphy on annual leave, to take effect from the date of commencement of duty; and

KENNETH BRIAN CURTIS to be Clerk of Petty Sessions and Clerk of the Children's Court at Casterton, Coleraine, Edenhope, Harrow and Merino, during the absence of R. J. McAllister on annual leave, to take effect from the date of commencement of duty.

*Assistant Registrars.*

DENNIS BRIAN DENNIS to be an Assistant Registrar, pursuant to the provisions of sections 20 and 21 of the *County Court Act 1958*, for the County Court at Bendigo, during the absence of G. P. Murphy on annual leave, to take effect from the date of commencement of duty; and

KENNETH BRIAN CURTIS to be an Assistant Registrar, pursuant to the provisions of sections 20 and 21 of the *County Court Act 1958*, for the County Court at Hamilton, during the absence of R. J. McAllister on annual leave, to take effect from the date of commencement of duty.

*Commissioners for Taking Declarations, &c.*

ANGUS STUART CUNNINGHAM,  
JOHN WILLIAM McDONALD,  
ANDREW JOSEPH TURNER, and  
COLIN ARTHUR PORTER,

Veterinary Officers, Department of Agriculture, Melbourne, to be Commissioners for taking Declarations and Affidavits, pursuant to the provisions of the *Evidence Act 1958*, to refrain from charging fees and to resign upon ceasing to be officers of the Department of Agriculture.

*Deputy Prothonotary, &c.*

PERCIVAL JOHN MENKHORST to be Deputy Prothonotary, Clerk of the Court of Mines, Deputy Clerk of the Peace, Registrar of the County Court, Clerk of Petty Sessions and Clerk of the Children's Court at Sale and Clerk of Petty Sessions and Clerk of the Children's Court at Heyfield, Maffra, Rosedale and Stratford, during the absence of J. E. Wallace on annual leave, to take effect from the date of commencement of duty.

*Justices of the Peace.*

LESLIE WALTER PROSSER GRIBBLE, 168 Welsford-street, Shepparton, to Keep the Peace in the Northern Bailiwick of the State of Victoria; and  
ESMOND HERBERT RAHLES-RAHBULA, "Yera", Camperdown, to Keep the Peace in the Southern Bailiwick of the State of Victoria.

## DEPARTMENT OF THE TREASURER.

*Collector of Imposta.*

RUSSELL HAROLD DURRANT to be Collector of Imposta, Office of the Public Service Board, Premier's Department, *vice* L. R. Brown.

## DEPARTMENT OF WATER SUPPLY.

*Waterworks Trust Commissioner.*

CLAUDE CHARLES ROSS to be a Commissioner of the Warracknabeal Waterworks Trust for a period of four years from the date hereof, subject to the provisions of the Water Acts.

*Member of Sewerage Authority.*

CLAUDE CHARLES ROSS to be a Member of the Warracknabeal Sewerage Authority for a period of four years from the date hereof, subject to the provisions of the Sewerage Districts Acts.

N. G. WISHART,

Clerk of the Executive Council.

At Government House,  
Melbourne, 27th February, 1963.

## MELBOURNE HARBOR TRUST ACT 1958.

At Government House, Melbourne, the twenty-seventh day of February, 1963.

## PRESENT:

His Excellency the Governor of Victoria.

Mr. Fraser

Mr. Mack.

## RE-APPOINTMENT OF COMMISSIONERS OF THE MELBOURNE HARBOR TRUST.

IN accordance with the provisions of the *Melbourne Harbor Trust 1958*, His Excellency the Governor of the State of Victoria, by and with the advice of the Executive Council thereof, doth by this Order re-appoint the following persons to be Commissioners of the Melbourne Harbor Trust:—

IVOR GLASSON PHILLIPPS, for a period of three years ending 28th March, 1966, being a person engaged in the business of an importer by sea of goods into the State of Victoria.

ROY ANGUS CAMERON, for a period of three years ending 29th March, 1966, being a person whose name was included in a panel of names submitted to the Minister of Public Works by the governing body for the time being of the Trades Hall Council of Melbourne.

And the Honorable Horace Rostill Petty, Her Majesty's Commissioner of Public Works for the State of Victoria, shall give the necessary directions herein accordingly.

N. G. WISHART,

Clerk of the Executive Council.

## COAL MINES ACT 1958 (No. 6221), PART III.

At Government House, Melbourne, the twenty-seventh day of February, 1963.

## PRESENT:

His Excellency the Governor of Victoria.

Mr. Fraser

Mr. Mack.

PURSUANT to the provisions of section 116 of the *Coal Mines Act 1958* (No. 6221), Part III, His Excellency the Governor of the State of Victoria, by and with the advice of the Executive Council thereof, doth by this Order—

(a) Re-appoint NOEL ANTHONY MACE, nominated by the Minister, as a member of the Coal Mine Workers Pensions Tribunal, for a period of five years, from and inclusive of the 22nd February, 1963, to be Chairman of the said Tribunal; and

(b) appoint HENRY BIRRILL GREENHILL BRYDEN, being the name submitted by the body known as the Powlett River Branch of the Australasian Coal and Shale Employees Federation, as a member of the Coal Mine Workers Pensions Tribunal until and inclusive of 21st February, 1964, such appointment to be in place of Albert Farmer, deceased, to be representative of the employees in the coal mining industry.

And the Honorable Edward Raymond Meagher, Her Majesty's Acting Minister of Mines for the State of Victoria, shall give the necessary directions herein accordingly.

N. G. WISHART,

Clerk of the Executive Council.

## DEPARTMENT OF CROWN LANDS AND SURVEY.

At Government House, Melbourne, the twenty-seventh day of February, 1963.

## PRESENT:

His Excellency the Governor of Victoria.  
Mr. Fraser | Mr. Mack.

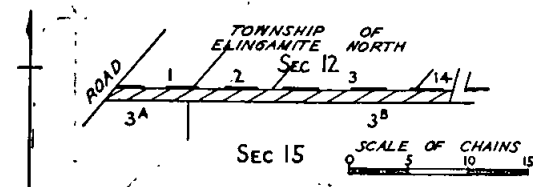
## UNUSED ROADS CLOSED.

HIS Excellency the Governor of the State of Victoria, by and with the advice of the Executive Council thereof, doth hereby direct that, in pursuance of the provisions of section 349 of the *Land Act 1958*, the unused roads referred to hereunder be closed, viz.:—

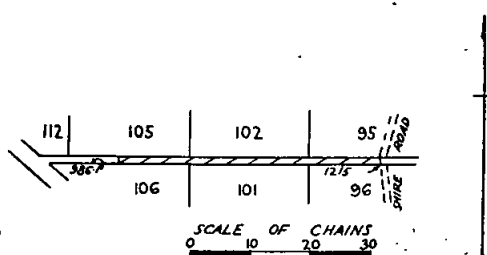
Township of Castlemaine, Parish of Castlemaine, County of Talbot, being the road between allotments 6 and 7, section 84, and the Recreation and Educational purposes Reserve.—(C.99(6) (W.84689).

Parish of Dorroq, County of Grenville, being the road between allotment 37 and allotment 39.—(D.95(2) (G.62134).

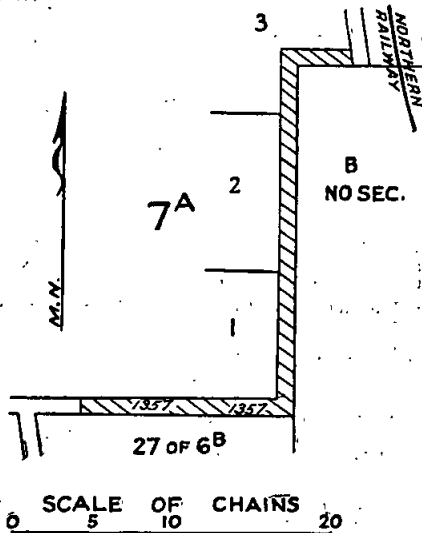
Parish of Elingamite, County of Heytesbury, being the road indicated by hachure on plan hereunder.—(E.93(7) (G.66076).



Parish of Glendarnel, County of Talbot, being the road indicated by hachure on plan hereunder.—(G.72(2) (J.28686).



Parish of Harcourt, County of Talbot, being the roads indicated by hachure on plan hereunder.—(H.16(2) (W.86570).



## DEPARTMENT OF CROWN LANDS AND SURVEY.

At Government House, Melbourne, the twenty-seventh day of February, 1963.

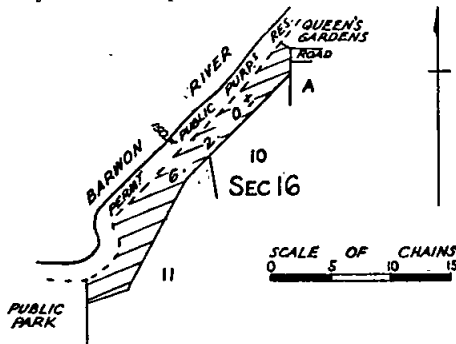
PRESENT:

His Excellency the Governor of Victoria.  
Mr. Fraser | Mr. Mack.

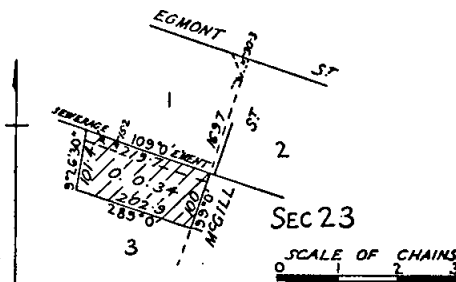
## LANDS TEMPORARILY RESERVED AS SITES.

HIS Excellency the Governor of the State of Victoria, by and with the advice of the Executive Council thereof, doth hereby, in pursuance of the provisions of the *Land Act 1958*, reserve, temporarily, and also except from occupation for mining purposes, under any miner's right, the lands hereinafter described:—

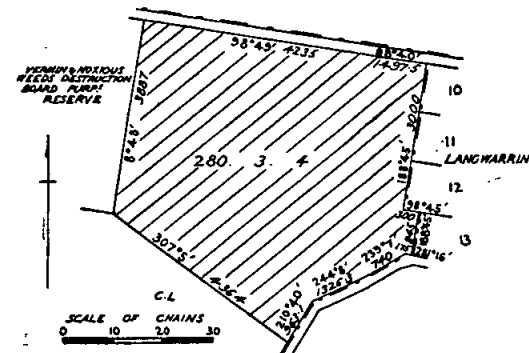
**BARRARBOOL.**—Site for a Public Park, in addition to and adjoining the site temporarily reserved therefor, by Order in Council of the 28th August, 1951, 6 acres 2 roods, more or less, Parish of Barrarbool, County of Grant, as indicated by hachure on plan hereunder.—(B.34<sup>(s)</sup>) (Rs.4079).



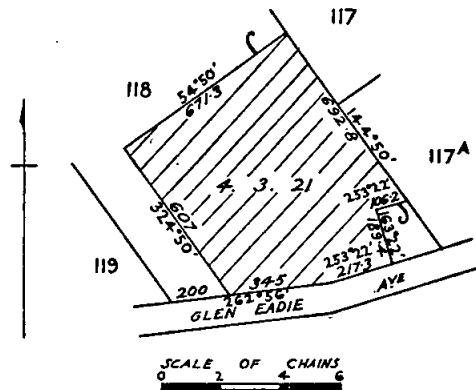
**BENALLA.**—Site for the purposes of the Forests Act, 34 perches, Township of Benalla, Parish of Benalla, County of Delatite, as indicated by hachure on plan hereunder.—(B.390<sup>(s)</sup>) (Rs.8212).



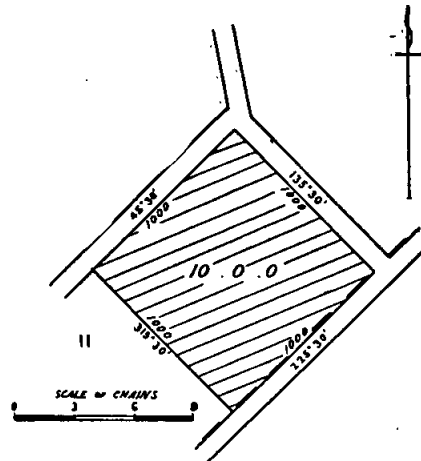
**FRANKSTON.**—Site for Vegetable Research Station, 280 acres 3 roods 4 perches, Parish of Frankston, County of Mornington, as indicated by hachure on plan hereunder.—(F.87<sup>(s)</sup>) (Rs.8151).



**GRACEDALE (HEALESVILLE).**—Site for Public purposes, 4 acres 3 roods 21 perches, Parish of Gracedale, County of Evelyn, as indicated by hachure on plan hereunder.—(G.166<sup>(s)</sup>) (Rs.3939).



**WANDIN YALLOCK.**—Site for Public Recreation, 10 acres, Township of Wandin Yallock, Parish of Wandin Yallock, County of Evelyn, as indicated by hachure on plan hereunder.—(W.295<sup>(B\*)</sup>) (Rs.7009).



And the Honorable Keith Hector Turnbull, Her Majesty's Commissioner of Crown Lands and Survey, for the State of Victoria, shall give the necessary directions herein accordingly.

N. G. WISHART,  
Clerk of the Executive Council.

## DEPARTMENT OF CROWN LANDS AND SURVEY.

At Government House, Melbourne, the twenty-seventh day of February, 1963.

PRESENT:

His Excellency the Governor of Victoria.  
Mr. Fraser | Mr. Mack.

## REVOCATION OF TEMPORARY RESERVATION AND WITHHOLDING FROM SALE, LEASING, AND LICENSING OF LAND BY ORDER IN COUNCIL.

HIS Excellency the Governor of the State of Victoria, by and with the advice of the Executive Council thereof, doth hereby, in pursuance of the provisions of the *Land Act 1958*, revoke the temporary reservation and the withholding from sale, leasing and licensing of the land by Order in Council hereinafter referred to, viz:—

**NURRABIEL.**—Order in Council of 13th August, 1883, of 1 acre of land in the Parish of Nurrabiel, as a site for Public purposes (State School).—(M.41614.)

And the Honorable Keith Hector Turnbull, Her Majesty's Commissioner of Crown Lands and Survey, for the State of Victoria, shall give the necessary directions herein accordingly.

N. G. WISHART,  
Clerk of the Executive Council.



## DEPARTMENT OF CROWN LANDS AND SURVEY.

*At Government House, Melbourne, the twenty-seventh day of February, 1963.*

## PRESENT:

His Excellency the Governor of Victoria.  
Mr. Fraser | Mr. Mack.

## REVOCATIONS OF TEMPORARY RESERVATIONS OF LANDS BY ORDERS IN COUNCIL.

**HIS** Excellency the Governor of the State of Victoria, by and with the advice of the Executive Council thereof, doth hereby, in pursuance of the provisions of the *Land Act 1958*, revoke the temporary reservations of lands by Orders in Council hereinafter referred to, viz.:—

**CHILTERN WEST.**—Order in Council of the 6th July, 1937, of 75 acres of land in the Parish of Chiltern West, as a site for Camping and Watering purposes, so far only as regards the portion thereof comprised within the boundaries published in the *Government Gazette* of 23rd January, 1963, and containing 3 acres 1 rood, more or less.—(Rs.4704.)

**MIEPOLL.**—Order in Council of 5th July, 1886, of 25 acres 1 rood 1 perch of land in the Parish of Miepoll, as a site for Water Supply purposes, so far only as regards the portion thereof comprised within the boundaries published in the *Government Gazette* of 23rd January, 1963, and containing 11 perches.—(C.98726.)

**MOYSTON.**—Order in Council of 31st May, 1886, of 81 acres 3 roods 37 perches of land in the Parish of Moyston, as a site for a Public Park, so far only as regards the portion thereof comprised within the boundaries published in the *Government Gazette* of 23rd January, 1963, and containing 20 perches, more or less.—(Rs.2482.)

**NAVARRÉ.**—Order in Council of 5th June, 1888, of 4 acres 3 roods 38 perches of land in the Township of Navarre, as a site for a Cemetery, so far only as regards the portion thereof comprised within the boundaries published in the *Government Gazette* of 23rd January, 1963, and containing 19 perches.—(Rs.8194.)

**WEHLA.**—Order in Council of 23rd October, 1906, of 4 acres 3 roods 38 perches of land in the Parish of Wehla, as a site for a State School.—(C.33435.)

**WONTHAGGI.**—Order in Council of 23rd July, 1918, of 5 acres 3 roods 32 perches of land in the Township of Wonthaggi, as a site for Plantation purposes, so far only as regards the portion thereof comprised within the boundaries published in the *Government Gazette* of 23rd January, 1963, and containing 2 acres 2 roods 16 perches.—(Rs.1811.)

And the Honorable Keith Hector Turnbull, Her Majesty's Commissioner of Crown Lands and Survey, for the State of Victoria, shall give the necessary directions herein accordingly.

N. G. WISHART,  
Clerk of the Executive Council.

## LANDLORD AND TENANT ACT 1958.

*At Government House, Melbourne, the twenty-seventh day of February, 1963.*

## PRESENT:

His Excellency the Governor of Victoria.  
Mr. Fraser | Mr. Mack.

## ORDER EXTENDING APPLICATION OF PART V. OF THE LANDLORD AND TENANT ACT 1958 TO CERTAIN PREMISES.

**IN** pursuance of the powers conferred by section 44 of the *Landlord and Tenant Act 1958*, His Excellency the Governor of Victoria, by and with the advice of the Executive Council thereof, doth hereby declare that the application of Part V. of the *Landlord and Tenant Act 1958* shall extend to the premises known as No. 40 Westgarth-street, North Fitzroy.

And the Honorable Arthur Gordon Rylah, Her Majesty's Attorney-General for the State of Victoria, shall give the necessary directions herein accordingly:

N. G. WISHART,  
Clerk of the Executive Council.

## TOWN AND COUNTRY PLANNING ACT 1961.

*At Government House, Melbourne, the twenty-seventh day of February, 1963.*

## PRESENT:

His Excellency the Governor of Victoria.  
Mr. Fraser | Mr. Mack.

## REVOCATION OF INTERIM DEVELOPMENT ORDER.—SHIRE OF ELTHAM PLANNING SCHEME.

**WHEREAS** by virtue of the *Town and Country Planning Act 1961*, it is provided that the Governor in Council may at any time after consultation by the Minister with the responsible Authority and the Board revoke, amend or vary any Interim Development Order in whole or in part, and such revocation, amendment or variation shall come into operation upon publication of notice thereof in the *Government Gazette*:

Now therefore, His Excellency the Governor of the State of Victoria, by and with the advice of the Executive Council, and after consultation by the Minister with the responsible Authority and the Board, doth hereby revoke the Interim Development Order made by the responsible Authority, the Council of the Shire of Eltham in respect of the Shire of Eltham Planning Scheme, which was approved by the Governor in Council on the 15th January, 1959, and published in the *Government Gazette* on the 21st January, 1959.

And the Honorable Murray Victor Porter, Her Majesty's Minister for Local Government for the State of Victoria, shall give the necessary directions herein accordingly.

N. G. WISHART,  
Clerk of the Executive Council.

## BOARD OF INQUIRY IN RELATION TO THE STANDARDIZATION AND MARKING OF PACKAGED GOODS IN TERMS OF WEIGHT OR MEASURE.

*At Government House, Melbourne, the twenty-seventh day of February, 1963.*

## PRESENT:

His Excellency the Governor of Victoria.  
Mr. Fraser | Mr. Mack.

**HIS** Excellency the Governor of the State of Victoria, in the Commonwealth of Australia, by and with the advice of the Executive Council of the said State, and in pursuance of the powers conferred by the Public Accounts and Stores Regulations made under the provisions of the *Audit Act 1958* and all other powers him thereunto enabling, doth by this Order sanction a maximum expenditure of the sum of One thousand pounds (£1,000) by the Board appointed to inquire into the Standardization and Marking of Packaged Goods in terms of weight or measure being an addition of Five hundred pounds to the amount sanctioned by His Excellency the Governor in Council on the 24th July, 1962.

And the Honorable Arthur Gordon Rylah, Her Majesty's Chief Secretary for the State of Victoria, shall give the necessary directions herein accordingly.

N. G. WISHART,  
Clerk of the Executive Council.

## GEELONG WATERWORKS AND SEWERAGE TRUST.

*At Government House, Melbourne, the twenty-seventh day of February, 1963.*

## PRESENT:

His Excellency the Governor of Victoria.  
Mr. Fraser | Mr. Mack.

## CONSENT TO BORROWING £50,000.

**UNDER** the powers conferred by the Geelong Waterworks and Sewerage Acts and all other powers enabling him in that behalf, His Excellency the Governor of the State of Victoria, by and with the advice of the Executive Council of the said State, doth hereby consent to the Geelong Waterworks and Sewerage Trust borrow-

ing at interest subject to the Geelong Waterworks and Sewerage Acts the sum of Fifty thousand pounds (£50,000) to meet the cost of water supply works.

And the Honorable Wilfred John Mibus, Her Majesty's Minister of Water Supply for the State of Victoria, shall give the necessary directions herein accordingly.

N. G. WISHART,  
Clerk of the Executive Council.

#### PORTLAND SEWERAGE AUTHORITY.

*At Government House, Melbourne, the twenty-seventh day of February, 1963.*

PRESENT:

His Excellency the Governor of Victoria.  
Mr. Fraser | Mr. Mack.

#### CONSENT TO BORROWING £25,000.

UNDER the powers conferred by the Sewerage Districts Acts and all other powers enabling him in that behalf, His Excellency the Governor of the State of Victoria, by and with the advice of the Executive Council of the said State, doth hereby consent to the Portland Sewerage Authority borrowing by the assignment of the General Fund a sum of Twenty-five thousand pounds (£25,000) to meet the cost of sewerage works as set forth in the detailed statement bearing date the 22nd February, 1963.

And the Honorable Wilfred John Mibus, Her Majesty's Minister of Water Supply for the State of Victoria, shall give the necessary directions herein accordingly.

N. G. WISHART,  
Clerk of the Executive Council.

#### WERRIBEE SEWERAGE AUTHORITY.

*At Government House, Melbourne, the twenty-seventh day of February, 1963.*

PRESENT:

His Excellency the Governor of Victoria.  
Mr. Fraser | Mr. Mack.

#### CONSENT TO BORROWING £50,000.

UNDER the powers conferred by the Sewerage Districts Acts and all other powers enabling him in that behalf, His Excellency the Governor of the State of Victoria, by and with the advice of the Executive Council of the said State, doth hereby consent to the Werribee Sewerage Authority borrowing by the assignment of the General Fund the sum of Fifty thousand pounds (£50,000) to meet the cost of sewerage works as set forth in the detailed statement bearing date the 22nd February, 1963.

And the Honorable Wilfred John Mibus, Her Majesty's Minister of Water Supply for the State of Victoria, shall give the necessary directions herein accordingly.

N. G. WISHART,  
Clerk of the Executive Council.

#### PLENTY-YARRAMBAT WATERWORKS TRUST.

*At Government House, Melbourne, the twenty-seventh day of February, 1963.*

PRESENT:

His Excellency the Governor of Victoria.  
Mr. Fraser | Mr. Mack.

#### LIMIT OF BORROWING POWER.

UNDER the powers conferred by the Water Acts and all other powers enabling him in that behalf, His Excellency the Governor of the State of Victoria, by and with the advice of the Executive Council of the said State, doth hereby specify that the amount of money which may be borrowed by the Plenty-Yarrambat Water-

works Trust pursuant to the *Water Act 1958* (No. 6413) shall not exceed in the whole the sum of Five thousand pounds (£5,000).

And the Honorable Wilfred John Mibus, Her Majesty's Minister of Water Supply for the State of Victoria, shall give the necessary directions herein accordingly.

N. G. WISHART,  
Clerk of the Executive Council.

#### ROSEDALE WATERWORKS TRUST.

*At Government House, Melbourne, the twenty-seventh day of February, 1963.*

PRESENT:

His Excellency the Governor of Victoria.  
Mr. Fraser | Mr. Mack.

#### LIMIT OF BORROWING POWER.

UNDER the powers conferred by the Water Acts and all other powers enabling him in that behalf, His Excellency the Governor of the State of Victoria, by and with the advice of the Executive Council of the said State, doth hereby specify that the amount of money which may be borrowed by the Rosedale Waterworks Trust pursuant to the *Water Act 1958* (No. 6413) shall not exceed in the whole the sum of Five thousand pounds (£5,000).

And the Honorable Wilfred John Mibus, Her Majesty's Minister of Water Supply for the State of Victoria, shall give the necessary directions herein accordingly.

N. G. WISHART,  
Clerk of the Executive Council.

#### DIMBOOLA SEWERAGE AUTHORITY.

*At Government House, Melbourne, the twenty-seventh day of February, 1963.*

PRESENT:

His Excellency the Governor of Victoria.  
Mr. Fraser | Mr. Mack.

#### EXTENT OF SEWERAGE DISTRICT INCREASED.

UNDER the powers conferred by the Sewerage Districts Acts and all other powers enabling him in that behalf, His Excellency the Governor of the State of Victoria, by and with the advice of the Executive Council of the said State, doth hereby declare, order and direct as follows:—

That the extent of the Sewerage District of the Dimboola Sewerage Authority be increased by adding to the same the land comprised within the boundaries described in the Schedule hereto and as on and from the date hereof the extent of such District shall be deemed to be increased accordingly.

#### SCHEDULE.

Commencing at a point on the north-western boundary of Crown allotment 15, Township of Dimboola, Parish of Dimboola, County of Borung, such point being distant 156.1 links north-easterly from its westernmost angle, being also a point on the boundary of the existing Sewerage District; thence north-westerly by a line parallel to and distant 156.1 links from the south-western boundary of Crown allotment 16 across a road and through the said Crown allotment 16 to a point distant 227.3 links from the south-eastern boundary of the said Crown allotment 16; thence south-westerly by a line parallel to and distant 227.3 links from the south-eastern boundary of the said Crown allotment 16 through the said Crown allotment 16 and across a road to a point on the south-western boundary of Lloyd-street; thence south-easterly along the said south-western boundary of Lloyd-street and by a line being the continuation thereof across a road to a point on the boundary of the existing Sewerage District; thence north-easterly along the boundary of the existing Sewerage District to the point of commencement.

All of which boundaries are shown on a plan approved by the Governor in Council and deposited in the office of the State Rivers and Water Supply Commission, Melbourne.—(Corres. 59/1502/61.)

And the Honorable Wilfred John Mibus, Her Majesty's Minister of Water Supply for the State of Victoria, shall give the necessary directions herein accordingly.

N. G. WISHART,  
Clerk of the Executive Council.

#### WARRAGUL WATERWORKS TRUST.

*At Government House, Melbourne, the twenty-seventh day of February, 1963.*

PRESENT:

His Excellency the Governor of Victoria.  
Mr. Fraser | Mr. Mack.

#### AMENDMENT OF ORDER.

UNDER the powers conferred by the Water Acts and all other powers enabling him in that behalf, His Excellency the Governor of the State of Victoria, by and with the advice of the Executive Council of the said State, doth hereby amend as follows the Order in Council made the 8th December, 1959, and published in the *Victoria Government Gazette* dated 9th December, 1959, fixing the limit of the overdraft to be obtained by the Warragul Waterworks Trust.

For the expression "at an amount not to exceed at any one time the sum of Eight thousand pounds (£8,000)" there shall be substituted the expression "at an amount not to exceed at any one time the sum of Fifty thousand pounds (£50,000)".

And the Honorable Wilfred John Mibus, Her Majesty's Minister of Water Supply for the State of Victoria, shall give the necessary directions herein accordingly.

N. G. WISHART,  
Clerk of the Executive Council.

#### WATER ACTS.

*At Government House, Melbourne, the twenty-seventh day of February, 1963.*

PRESENT:

His Excellency the Governor of Victoria.  
Mr. Fraser | Mr. Mack.

#### CRESWICK SHIRE COUNCIL.—CONSTITUTION OF LOCAL GOVERNING BODY—SPRING HILL WATER SUPPLY DISTRICT.

UNDER the powers conferred by the Water Acts and all other powers enabling him in that behalf, His Excellency the Governor of the State of Victoria, by and with the advice of the Executive Council of the said State, doth hereby approve of the application of the Councillors of the Shire of Creswick for the constitution of the said Councillors as a local governing body, subject to the provisions of the said Acts, to construct, manage and maintain the works for the supply of water to the Townships of Springmount, Kingston, Allendale, Broomfield and Newlyn, and doth hereby order and appoint as follows:—

1. That the name of the water supply district shall be Spring Hill Water Supply District, including the Townships of Springmount, Kingston, Allendale, Broomfield and Newlyn.
2. That the estimated cost of carrying out the proposed waterworks shall be Fifty-one thousand pounds (£51,000).
3. That the principal works to be constructed or carried out by the local governing body shall consist of a pumping station, rising main, service basin and reticulation at the Townships of Springmount, Kingston, Allendale, Broomfield and Newlyn.
4. That the limits of the Spring Hill Water Supply District within which the said local governing body shall have authority shall be those within the following boundaries:—

#### SCHEDULE.

##### Portion 1.—Springmount Reticulation Area.

Commencing at the north-eastern angle of Crown allotment 3A, Parish of Spring Hill, County of Talbot; thence southerly along the eastern boundary of the said Crown allotment 3A and of Crown allotments 4A and 5A by a line across a road and along the eastern boundary of

Crown allotment 6A to its southernmost angle; thence north-westerly along the south-western boundary of the said Crown allotment 6A to a point in line with the south-eastern boundary of Crown allotment 1, Parish of Creswick; thence south-westerly by a line across a road and along the south-eastern boundaries of the said Crown allotment 1 and of Crown allotment 1A to the south-eastern angle of the said Crown allotment 1A; thence westerly along the southern boundaries of the said Crown allotment 1A and of Crown allotments 50A, 49A and 48A, across a road, along the southern boundary of Crown allotment 47 and by a line being the continuation thereof across a road to the easternmost angle of Crown allotment 46; thence generally north-westerly along the north-eastern boundaries of the said Crown allotment 46 and of Crown allotment 45 to the northernmost angle of the said Crown allotment 45; thence north-westerly along the north-eastern boundary of Crown allotment 44 and by a line being the continuation thereof across a road 3 chains in width and Crown land to a point on a line parallel to and distant 500 links northerly from the northern boundary of the said road; thence generally easterly by the said line parallel to and distant 500 links northerly from the northern boundary of the said road through Crown land, Crown allotment H and across a road, through Crown allotments M and N and Crown allotment 11, Parish of Spring Hill, to a point on the northern boundary of the said Crown allotment 11; thence easterly along the northern boundary of the said Crown allotment 11 by a line across a road and along the northern boundary of the aforesaid Crown allotment 3A to its north-eastern angle being the point of commencement.

##### Portion 2.—Broomfield Reticulation Area.

Commencing at the south-eastern angle of Crown allotment 6, section F2, Parish of Creswick, County of Talbot, being a point on the northern boundary of a road; thence easterly along the northern boundary of a road to a point in line with the eastern boundary of Crown allotment 20; thence southerly by a line across a road and along the eastern boundary of the said Crown allotment 20 to its southernmost angle; thence westerly along the southern boundary of Crown allotment 19 and by a line being the continuation thereof across a road to a point on its western boundary; thence northerly along the said western boundary of a road to a point on the southern boundary of a road, the northern boundary of which road forms the southern boundary of Crown allotment 17; thence westerly along the southern boundary of the said road to a point in line with the eastern boundary of Crown allotment 12b; thence northerly along the prolongation of the eastern boundary of the said Crown allotment 12b to a point on the southern boundary of a road the northern boundary of which road forms the southern boundary of the said Crown allotment 12b; thence westerly along the said southern boundary of a road and by a line being the continuation thereof across the Broomfield-Creswick road to a point on its western boundary; thence northerly along the said western boundary of the Broomfield-Creswick road to a point on the southern boundary of a road adjacent to the westernmost angle of Crown allotment 12A; thence westerly along the southern boundary of the said road and by a line being the continuation thereof across a road to the westernmost angle of Crown allotment 23, section F2, being a point on the south-eastern boundary of a Railway Reserve; thence north-easterly along the south-eastern boundary of a Railway Reserve to the south-western angle of Crown allotment 8, section F; thence easterly, north-easterly and northerly along the southern, south-eastern and eastern boundaries of the said Crown allotment 8 to its northernmost angle being a point on the south-eastern boundary of a Railway Reserve; thence north-easterly along the south-eastern boundary of the said Railway Reserve to a point on the southern boundary of Crown allotment E; thence easterly along the southern boundary of the said Crown allotment E and by a line being the continuation thereof across a road to a point on the western boundary of Crown allotment 19, Parish of Spring Hill; thence southerly along the said western boundary of Crown allotment 19 and of Crown allotments 19A and 19B to the south-eastern angle of the aforesaid Crown allotment 6, section F2, Parish of Creswick, being the point of commencement.

##### Portion 3.—Allendale Reticulation Area.

Commencing at the south-eastern angle of Crown allotment 6, Parish of Spring Hill, County of Talbot; thence westerly along the southern boundary of the said Crown allotment 6 to its south-western angle; thence northerly along the western boundary of the said Crown allotment 6 and by a line across a road to the south-western angle of Crown allotment 72A; thence northerly along the western boundary of the said Crown allotment 72A to a

point on a line parallel to and distant 500 links northerly from the southern boundaries of the said Crown allotment 72A and of Crown allotments 72B and 71; thence easterly by the said line through the said Crown allotments 72A and 72B, across a road and through Crown allotment 71 to a point on its eastern boundary; thence southerly along the said eastern boundary of Crown allotment 71 and by a line across a road to the north-eastern angle of Crown allotment 5; thence southerly along the eastern boundary of the said Crown allotment 5 to a point on the north-western boundary of a Railway Reserve; thence south-westerly, south-easterly and south-westerly along the said boundary of the Railway Reserve to its intersection with the eastern boundary of Crown allotment 7; thence northerly along the said eastern boundary of Crown allotment 7 to the south-eastern angle of Crown allotment 6 being the point of commencement.

*Portion 4.—Kingston Reticulation Area.*

Commencing at the south-western angle of Crown allotment 14A, Parish of Spring Hill, County of Talbot; thence northerly along the western boundary of the said Crown allotment 14A and by a line being the continuation thereof through Crown allotments 14, 11 and 2 and across a road to a point on a line parallel to and distant 500 links northerly from the northern boundary of a road, the southern boundary of which forms the northern boundary of Crown allotments 2 and 1; thence easterly by the said line through Crown allotment C, across a road, and through Crown allotments A and B to its intersection with a line parallel to and distant 500 links north-westerly from the south-eastern boundary of Crown allotment 1, section A; thence generally north-easterly by the said line through the said Crown allotment 1 to a point on the south-western boundary of a Water Reserve; thence south-easterly along the said south-western boundary of a Water Reserve to its intersection with a reserve on the left bank of the Bullarook Creek; thence generally south-easterly along the said south-western boundary of the said reserve to a point on a line parallel to and distant 1,000 links easterly from the western boundaries of Crown allotments 1, 2 and 3, section G; thence southerly by the said line through the said Crown allotments 1, 2 and 3 to a point on the southern boundary of the said Crown allotment 3; thence westerly along the said southern boundary of Crown allotment 3 and by a line across a road to the south-eastern angle of Crown allotment 10, section A; thence westerly along the southern boundary of the said Crown allotment 10 a distance of 1,000 links; thence northerly by a line parallel to the eastern boundary of the said Crown allotment 10 through the said Crown allotment 10 to a point on its northern boundary; thence westerly along the northern boundaries of the said Crown allotment 10 and of Crown allotment 7 by a line across a road and along the northern boundaries of Crown allotment 4 and Crown allotment 12 to a point on a line parallel to and distant 1,000 links easterly from the western boundaries of the said Crown allotment 12 and of Crown allotment 13; thence generally southerly by the said line through the said Crown allotments 12 and 13 across a road and through Crown allotment 24 to a point on a line parallel to and distant 500 links southerly from the northern boundary of Crown allotment 24; thence westerly by the said line through the said Crown allotment 24, across a road and through Crown allotment 23 to a point in line with the western boundary of Crown allotment 14A; thence northerly by a line through the said Crown allotment 23 and across a road to the south-western angle of the aforesaid Crown allotment 14A being the point of commencement.

*Portion 5.—Newlyn Reticulation Area.*

Commencing at the south-eastern angle of section 1A, Township of Newlyn North, Parish of Bullarook, County of Talbot; thence southerly by a line across a road and along the eastern boundary of Crown allotment 8, section 2A, and by a line being the continuation thereof across a road to a point on the northern boundary of a Water Supply Reserve; thence generally westerly along the northern boundary of the said Water Supply Reserve to the north-eastern angle of Crown allotment 3, section 3A; thence southerly along the eastern boundary of the said Crown allotment 3 to a point on the right bank of the Bullarook Creek; thence generally westerly along the said right bank of Bullarook Creek to a point in line with the eastern boundary of Crown allotment 8, section E, Parish of Spring Hill; thence southerly by a line across the said Bullarook Creek and along the said eastern boundary of Crown allotment 8 to its south-eastern angle; thence generally westerly along the southern boundaries of the said Crown allotment 8 and of Crown allotment 8A to a point on a line parallel to and distant 500 links south-easterly from the north-western boundary of Crown

allotment A; thence south-westerly by the said line across a road and through the said Crown allotment A and Crown allotments 3 and 2 to a point on the southern boundary of the said Crown allotment 2; thence easterly along the southern boundaries of the said Crown allotment 2 and of Crown allotment 2A to a point in line with the eastern boundary of Crown allotment 4, section J; thence southerly by a line across a road, through Crown allotment 1, section E, and across a road to the north-eastern angle of the aforesaid Crown allotment 4; thence along the eastern boundary of the said Crown allotment 4 and by a line being the continuation thereof across a Railway Reserve to a point on its south-western boundary; thence north-westerly, westerly and north-westerly along the said boundary of a Railway Reserve to a point in line with the southern boundary of Crown allotment 5, section F; thence westerly by a line through Crown allotment 4, section J, Crown allotment 6, section H, and across a road to the south-eastern angle of Crown allotment 5, section F; thence north-easterly along the south-eastern boundary of the said Crown allotment 5 to a point on a line parallel to and distant 500 links southerly from the northern boundary of the said Crown allotment 5; thence westerly by the said line through the said Crown allotment 5 to a point in line with the western boundary of Crown allotment 10, section D; thence northerly by a line through the aforesaid Crown allotment 5, section F, across a road and along the said western boundary of Crown allotment 10, section D, to a point on a line parallel to and distant 500 links northerly from the southern boundary of the said Crown allotment 10; thence easterly by the said line through the said Crown allotment 10 to a point on its eastern boundary; thence northerly along the eastern boundary of the said Crown allotment 10 and of Crown allotment 5 and by a line being the continuation thereof across a road to a point on a line parallel to and distant 500 links northerly from the southern boundary of Crown allotments 12 and 12A, section C; thence easterly by the said line through the said Crown allotments 12 and 12A to a point on the eastern boundary of the said Crown allotment 12A; thence northerly along the said eastern boundary of Crown allotment 12A to its intersection with the left bank of Bullarook Creek; thence generally north-westerly along the said left bank of Bullarook Creek to a point on a line parallel to and distant 500 links northerly from the southern boundary of Crown allotment 24, section B, Parish of Bullarook; thence easterly by the said line across the said Bullarook Creek, through the said Crown allotment 24, across a road and through Crown allotment 23 to a point in line with the north-western boundary of section 1A, Township of Newlyn North; thence south-westerly by a line through the said Crown allotment 23 and across a road to the north-western angle of the said section 1A; thence south-westerly along the said north-western boundary of section 1A to its south-western angle; thence easterly along the southern boundary of the said section 1A to its south-eastern angle being the point of commencement.

*Portion 6.—Site of Pipe-line.*

The site of the pipe-line being a strip of land 50 links in width being 25 links on each side of the centreline of the said pipe-line, commencing at a point on the southern boundary of the Allendale Reticulation Area as described in Portion 3, being also a point in a road reserve bounded on the east by Crown allotments 18 and 17, no section, Parish of Spring Hill, County of Talbot, bounded on the south and east by Crown allotment 19; thence southerly, westerly and southerly along the said road reserve to a point on the northern boundary of the Broomfield Reticulation Area as described in Portion 2.

*Portion 7.—Site of Pipe-line.*

The site of the pipe-line being a strip of land 50 links in width being 25 links on each side of the centreline of the said pipe-line, commencing at a point on the western boundary of the Kingston Reticulation Area as described in Portion 4 being a point in a road reserve bounded on the south by Crown allotments 2, 3, and 4, no section, Parish of Spring Hill, County of Talbot; thence westerly along the said road reserve to a point on the eastern boundary of the Allendale Reticulation Area as described in Portion 3.

*Portion 8.—Site of Pipe-line.*

The site of the pipe-line being a strip of land 50 links in width, being 25 links on each side of the centreline of the said pipe-line, commencing at a point on the southern boundary of the Kingston Reticulation Area as described in Portion 4 being a point in a road reserve bounded on the east by Crown allotments 24, 25, 35, 36, 53, 54, 56 and 58, no section, Parish of Spring Hill, County of

Talbot; thence generally southerly along the said road reserve to a point on the northern boundary of the Springmount Reticulation Area as described in Portion 1.

*Portion 9.—Site of Pipe-line.*

The site of the pipe-line being a strip of land 50 links in width, being 25 links on each side of the centreline of the said pipe-line, commencing at a point on the western boundary of the Newlyn Reticulation Area as described in Portion 5 being a point in a road reserve bounded on the north by Crown allotment 12, section C, Parish of Spring Hill, County of Talbot, Crown allotments 12, 8 and 4, section B, and Crown allotment 36, no section; thence westerly along the said road reserve to a point on the site of the pipe-line as described in Portion 8.

*Portion 10.—Site of Service Basin.*

The site of the service basin being the land occupied by the said service basin and connecting pipe-line in Crown allotment 36, no section, Parish of Spring Hill, County of Talbot.

*Portion 11.—Site of Pumping Station.*

The site of the pumping station shall be the land occupied by the said pumping station in a Water Supply Reserve near the eastern boundary of Crown allotment 3, section 3A, Township of Newlyn North, Parish of Bullarook, County of Talbot.

All of which boundaries are shown on a plan approved by the Governor in Council, and deposited in the office of the State Rivers and Water Supply Commission, Melbourne.—(Corr. 61/146/31.)

And the Honorable Wilfred John Mibus, Her Majesty's Minister of Water Supply for the State of Victoria, shall give the necessary directions herein accordingly.

N. G. WISHART,  
Clerk of the Executive Council.

COUNTRY ROADS BOARD.

*At Government House, Melbourne, the  
twenty-seventh day of February, 1963.*

PRESENT:

His Excellency the Governor of Victoria.  
Mr. Fraser | Mr. Mack.

ORDER APPROVING OF WIDENING AN EXISTING  
MAIN ROAD IN THE SHIRE OF WOORAYL.

WHEREAS the Country Roads Board constituted under the *Country Roads Act 1958* (No. 6229) has represented to His Excellency the Governor in Council that it appears to it desirable that the existing Nerrenaroad in the Shire of Woorayl (declared to be a main road under the said Act which declaration was confirmed by the Order in Council published in the *Government Gazette* of the 12th July, 1939, on page 2585) should be widened by the said Board: And whereas the said Board in accordance with the requirements of section 19 of the said cited Act has caused to be prepared a map plan and estimate showing the points between which and on and through what land the said widening is proposed to be made and the cost of acquiring the land: And whereas on an inspection of the said map and plan and a consideration of the said estimate His Excellency the Governor in Council is satisfied that there are funds legally available for acquiring the land: Now therefore be it known by this present Order that His Excellency the Governor of the State of Victoria with the advice of the Executive Council thereof doth hereby approve of the said road being widened, that is to say:—

All that piece of land in the Parish of Leongatha, the boundaries of which are as follow:—Commencing at the north-western angle of allotment 12F of the said parish; thence by lines bearing respectively 90 deg. 0 min. 1.085 feet, 180 deg. 0 min. 33 feet, 270 deg. 0 min. 1.085 feet and 360 deg. 0 min. 33 feet to the point of commencement—which said piece of land is particularly delineated and shown coloured red on survey plan numbered 8934, lodged in the office of the Country Roads Board.

And the Honorable Horace Rostill Petty, Her Majesty's Commissioner of Public Works for the State of Victoria, shall give the necessary directions herein accordingly.

N. G. WISHART,  
Clerk of the Executive Council.

COUNTRY ROADS BOARD.

*At Government House, Melbourne, the  
twenty-seventh day of February, 1963.*

PRESENT:

His Excellency the Governor of Victoria.  
Mr. Fraser | Mr. Mack.

DECLARATION OF THE WIDENING OF LONGWARRY-  
DROUIN ROAD IN THE SHIRE OF BULN BULN.

WHEREAS by section 21 of the *Country Roads Act 1958* (No. 6229) it is amongst other things enacted that when the Country Roads Board under the provisions of the Country Roads Act has taken the land necessary for constructing the road or deviation or widening it shall as soon as it thinks such road or deviation or widening is fit to be used as a public highway by Resolution declare the road or deviation or widening to be a main road or part thereof and that upon publication in the *Government Gazette* of the Order of the Governor in Council confirming such Resolution such road or deviation or widening shall thereupon be a main road or a part thereof within the meaning of the said Act: And whereas the said Board has by Resolution declared the road on the land described in the Schedule to such Resolution to be part of a main road: Now therefore His Excellency the Governor of the State of Victoria by and with the advice of the Executive Council thereof doth hereby confirm the said Resolution.

Resolution for Declaration of the Widening of a Main  
Road under the Country Roads Act.

Whereas the land the site of the road the course of which is below set out was taken by the Board under the provisions of the Country Roads Act for the purpose of widening the main road aforesaid which widening has now been laid out and formed on the same: And whereas the said Board (being the Country Roads Board incorporated under the said Act) thinks that the widening aforesaid is fit to be used as part of a public highway such Board at a meeting now holden doth by this Resolution hereby declare the same as described in the Schedule hereto with the commencing and terminating points thereof respectively specified to be part of the main road within the meaning and for the purposes of the Country Roads Act.

SCHEDULE.

*Shire of Buln Buln.*

9. *Longwarry-Drouin road* (2809).—All those pieces of land in the Parish of Drouin West, the boundaries of which are as follow:—

- (a) Commencing at the south-western angle of allotment 3, section A, Township of Drouin, in the said parish; thence by lines bearing respectively 8 deg. 46 min. 458.2 links, 170 deg. 16 min. 405.3 links, 148 deg. 55 min. 407.4 links and 310 deg. 17 min. 457 links to the point of commencement.
- (b) Commencing at the south-eastern angle of allotment 3, section A, Township of Drouin, in the said parish; thence by lines bearing respectively 310 deg. 17 min. 192.1 links, 113 deg. 11 min. 455.7 links and 101 deg. 27 min. 277.9 links to the point of commencement—

which said pieces of land are particularly delineated and shown coloured red on survey plan numbered 7813, lodged in the office of the Country Roads Board.

The common seal of the Country Roads Board was hereto affixed, at Kew, this eighteenth day of February, One thousand nine hundred and sixty-three, in the presence of—

R. E. V. DONALDSON, Member.  
(SEAL) F. WEST, Acting Member.  
N. L. ALLANSON, Secretary.

And the Honorable Horace Rostill Petty, Her Majesty's Commissioner of Public Works for the State of Victoria, shall give the necessary directions herein accordingly.

N. G. WISHART,  
Clerk of the Executive Council.

## COUNTRY ROADS BOARD.

At Government House, Melbourne, the twenty-seventh day of February, 1963.

## PRESENT:

His Excellency the Governor of Victoria.  
Mr. Fraser | Mr. Mack.

## DECLARATION OF A DEVIATION FROM THE MAIN NEERIM-ROAD, IN THE SHIRE OF BULN BULN.

WHEREAS by sections 21 and 58 of the *Country Roads Act* 1958 (No. 6229) it is amongst other things enacted that when the Country Roads Board under the provisions of the Country Roads Act has by Resolution declared a deviation to be a main road the said Board may also declare that such deviation shall be in lieu of any existing road or part thereof named in such Resolution and that on publication in the *Government Gazette* of the Order confirming such Resolution the existing road or part thereof shall cease to be a main road or be discontinued as provided in the Resolution: And whereas the said Board has by Resolution declared the deviation on the land described in the First Schedule to such Resolution to be a main road and has also declared that such deviation shall be in lieu of the part of the existing road being the land described in the Second Schedule to the said Resolution and that such part of the said existing road shall be discontinued: Now therefore His Excellency the Governor of the State of Victoria, by and with the advice of the Executive Council thereof doth hereby confirm the said Resolution.

## Resolution for Declaration of a Deviation of a Main Road Under the Country Roads Act.

Whereas the land the site of the road the course of which is below set out was taken by the Board under the provisions of the Country Roads Act for the purpose of constructing such road deviation which road deviation has now been laid out and formed on the same: And whereas the said Board (being the Country Roads Board incorporated under the said Act) thinks that the road aforesaid is fit to be used as a public highway such Board at a meeting now holden acting under the authority conferred upon it by sections 21 and 58 of the said Act doth by this present Resolution hereby declare the said road deviation the course of which is described in the First Schedule hereto with the commencement and terminating points thereof respectively specified to be part of a main road within the meaning and for the purposes of the *Country Roads Act* 1958: And the said Board doth also declare that such deviation shall be in lieu of the existing road or part thereof described in the Second Schedule hereto and that such part of the said existing road shall be discontinued.

## FIRST SCHEDULE.

## Shire of Buln Buln.

4. Main Neerim-road (2804).—All those pieces of land in the Parish of Neerim, the boundaries of which are as follow:—

- (a) Commencing at an angle in the southern boundary of the existing Main Neerim-road through allotment 4 of the said parish, formed by the intersection of lines bearing 271 deg. 33 min. and 237 deg. 32 min.; thence by lines bearing respectively 91 deg. 33 min. 484.4 links, 256 deg. 18 min. 163.4 links, 248 deg. 3 min. 1,149 links, 358 deg. 59 min. 8.3 links and 57 deg. 32 min. 883.4 links to the point of commencement.
- (b) Commencing at an angle in the northern boundary of the existing Main Neerim-road through allotment 4 of the said parish, formed by the intersection of lines bearing 91 deg. 33 min. and 60 deg. 15 min.; thence by lines bearing respectively 271 deg. 33 min. 235.9 links, 76 deg. 18 min. 443.2 links and 240 deg. 15 min. 224.4 links to the point of commencement.
- (c) Commencing at an angle in the southern boundary of the existing Main Neerim-road through allotment 4 of the said parish, formed by the intersection of lines bearing 266 deg. 25 min. and 240 deg. 15 min.; thence by lines bearing

respectively 86 deg. 25 min. 505 links, 256 deg. 18 min. 850.5 links and 60 deg. 15 min. 320.8 links to the point of commencement—

which said pieces of land are particularly delineated and shown coloured red on survey plan numbered 7696, lodged in the office of the Country Roads Board.

## SECOND SCHEDULE.

## Shire of Buln Buln.

4. Main Neerim-road (2804).—All that piece of land in the Parish of Neerim, the boundaries of which are as follow:—Commencing at an angle in the southern boundary of the existing Main Neerim-road through allotment 4 of the said parish, formed by the intersection of lines bearing 91 deg. 33 min. and 60 deg. 15 min.; thence by lines bearing respectively 271 deg. 33 min. 250.4 links, 76 deg. 18 min. 470.5 links and 240 deg. 15 min. 238.2 links to the point of commencement—which said piece of land is particularly delineated and shown coloured blue on survey plan numbered 7696, lodged in the office of the Country Roads Board.

The common seal of the Country Roads Board was hereto affixed, at Kew, this eighteenth day of February, One thousand nine hundred and sixty-three, in the presence of—

(SEAL) R. E. V. DONALDSON, Member.  
F. WEST, Acting Member.  
N. L. ALLANSON, Secretary.

And the Honorable Horace Rostill Petty, Her Majesty's Commissioner of Public Works for the State of Victoria, shall give the necessary directions herein accordingly.

N. G. WISHART,  
Clerk of the Executive Council.

## COUNTRY ROADS BOARD.

At Government House, Melbourne, the twenty-seventh day of February, 1963.

## PRESENT:

His Excellency the Governor of Victoria.  
Mr. Fraser | Mr. Mack.

## ORDER APPROVING OF WIDENING AN EXISTING MAIN ROAD IN THE SHIRE OF TUNGAMAH.

WHEREAS the Country Roads Board constituted under the *Country Roads Act* 1958 (No. 6229), has represented to His Excellency the Governor in Council that it appears to it desirable that the existing Nathalia-Katamatite road in the Shire of Tungamah (declared to be a main road under the said Act which declaration was confirmed by the Order in Council published in the *Government Gazette* of the 18th June, 1947, on pages 2949-51) should be widened by the said Board: And whereas the said Board in accordance with the requirements of section 19 of the said cited Act has caused to be prepared a map plan and estimate showing the points between which and on and through what land the said widening is proposed to be made and the cost of acquiring the land: And whereas on an inspection of the said map and plan and a consideration of the said estimate His Excellency the Governor in Council is satisfied that there are funds legally available for acquiring the land: Now therefore be it known by this present Order that His Excellency the Governor of the State of Victoria with the advice of the Executive Council thereof doth hereby approve of the said road being widened, that is to say:—

All that piece of land in the Parish of Dunbulbalane, the boundaries of which are as follow:—Commencing at a point on the northern boundary of allotment 2, section B, of the said parish, distant 90 deg. 0 min. 1,775.1 links from the north-western angle of the said allotment; thence by lines bearing respectively 90 deg. 0 min. 675.3 links, 118 deg. 22 min. 954 links, 145 deg. 14 min. 53 links and 237 deg. 49 min. 1,622.9 links to the point of commencement—which said piece of land is particularly delineated and shown coloured red on survey plan numbered 8800, lodged in the office of the Country Roads Board.

And the Honorable Horace Rostill Petty, Her Majesty's Commissioner of Public Works for the State of Victoria, shall give the necessary directions herein accordingly.

N. G. WISHART,  
Clerk of the Executive Council.

## COUNTRY ROADS BOARD.

At Government House, Melbourne, the twenty-seventh day of February, 1963.

## PRESENT:

His Excellency the Governor of Victoria.  
Mr. Fraser | Mr. Mack.

## DECLARATION OF A DEVIATION FROM THE MURRAY VALLEY HIGHWAY IN THE SHIRE OF TOWONG.

WHEREAS by sections 74 and 58 of the *Country Roads Act 1958* (No. 6229) it is amongst other things enacted that when the Country Roads Board under the provisions of the Country Roads Act has by Resolution declared a deviation to be a State highway the said Board may also declare that such deviation shall be in lieu of any existing highway or part thereof named in such Resolution and that on publication in the *Government Gazette* of the Order confirming such Resolution the existing highway or part thereof shall cease to be a State highway or be discontinued as provided in the Resolution: And whereas the said Board has by Resolution declared the deviation on the land described in the First Schedule to such Resolution to be a State highway and has also declared that such deviation shall be in lieu of the part of the existing highway being the land described in the Second Schedule to the said Resolution and that such part of the said existing highway shall be discontinued: Now therefore His Excellency the Governor of the State of Victoria by and with the advice of the Executive Council thereof doth hereby confirm the said Resolution.

## Resolution for Declaration of a Deviation of a State Highway under the Country Roads Act.

Whereas the land the site of the highway the course of which is below set out was taken by the Board under the provisions of the *Country Roads Act 1958* for the purpose of constructing such highway deviation which highway deviation has now been laid out and formed on the same: And whereas the said Board (being the Country Roads Board incorporated under the said Act) thinks that the highway aforesaid is fit to be used as a public highway such Board at a meeting now holden acting under the authority conferred upon it by sections 74 and 58 of the said Act doth by this present Resolution hereby declare the said highway deviation the course of which is described in the First Schedule hereto with the commencing and terminating points thereof respectively specified to be part of a State highway within the meaning and for the purposes of the *Country Roads Act 1958*: And the said Board doth also declare that such deviation shall be in lieu of the existing highway or part thereof described in the Second Schedule hereto and that such part of the said existing highway shall be discontinued.

## FIRST SCHEDULE.

## Shire of Towong.

7. Murray Valley Highway.—All those pieces of land in the Parish of Beethang, the boundaries of which are as follow:—

- (a) Commencing at a point on the northern boundary of allotment 5, section 10 of the said parish, distant 106 deg. 50 min. 700 links from the north-western angle of the said allotment; thence by lines bearing respectively 76 deg. 22 min. 1,997.6 links, 106 deg. 55 min. 276.2 links, 272 deg. 52 min. 311.1 links, 259 deg. 36 min. 455.8 links, 253 deg. 47 min. 1,093.8 links, 264 deg. 35 min. 349.3 links and 286 deg. 50 min. 50.7 links to the point of commencement.
- (b) Commencing at a point on the southern boundary of allotment 2A, section 11, distant 239 deg. 31 min. 1,642 links and 196 deg. 55 min. 287.3 links from the south-eastern angle of the said allotment; thence by lines bearing respectively 196 deg. 55 min. 251.7 links, 239 deg. 57 min. 296 links, 255 deg. 8 min. 291.6 links, 286 deg. 55 min. 744.7 links, 93 deg. 34 min. 641.3 links, 77 deg. 16 min. 354.7 links and 58 deg. 57 min. 394 links to the point of commencement.

- (c) Commencing at a point on the northern boundary of allotment 1, section 10 of the said parish, distant 59 deg. 30 min. 342 links from the north-western angle of the said allotment; thence by lines bearing respectively 59 deg. 30 min. 391.2 links, 230 deg. 431 min. 306.5 links, 239 deg. 30 min. 111.5 links, 175 deg. 54 min. 51.6 links, 274 deg. 13 min. 36.6 links, 223 deg. 431 min. 403.9 links and 38 deg. 8 min. 499.4 links to the point of commencement.
- (d) Commencing at the north-eastern angle of allotment 1, section 10 of the said parish; thence by lines bearing respectively 73 deg. 17 min. 513.3 links, 250 deg. 39 min. 513.9 links, 243 deg. 16 min. 347.5 links and 59 deg. 30 min. 352.4 links to the point of commencement—

which said pieces of land are particularly delineated and shown coloured red and yellow on survey plan numbered 7594, lodged in the office of the Country Roads Board.

## SECOND SCHEDULE.

## Shire of Towong.

7. Murray Valley Highway.—All those pieces of land in the Parish of Beethang, the boundaries of which are as follow:—

- (a) Commencing at a point on the southern boundary of allotment 2A, section 11 of the said parish, distant 106 deg. 51 min. 659 links from the south-western angle of the said allotment; thence by lines bearing respectively 76 deg. 22 min. 1,940.8 links, 253 deg. 44 min. 1,604.1 links, 267 deg. 46 min. 305.3 links and 275 deg. 21 min. 41.2 links to the point of commencement.
- (b) Commencing at a point on the southern boundary of allotment 2A, section 11 of the said parish, distant 239 deg. 31 min. 1,152 links from the south-eastern angle of the said allotment; thence by lines bearing respectively 224 deg. 1 min. 728 links, 16 deg. 55 min. 287.3 links and 59 deg. 31 min. 490 links to the point of commencement—

which said pieces of land are particularly delineated and shown coloured blue on survey plan numbered 7594, lodged in the office of the Country Roads Board.

The common seal of the Country Roads Board was hereto affixed, at Kew, this eleventh day of February, One thousand nine hundred and sixty-three, in the presence of—

C. G. ROBERTS, Chairman.  
(SEAL) | R. E. V. DONALDSON,  
Acting Deputy Chairman.  
C. C. LIDDELL, Acting Secretary.

And the Honorable Horace Rostill Petty, Her Majesty's Commissioner of Public Works for the State of Victoria, shall give the necessary directions herein accordingly.

N. G. WISHART,  
Clerk of the Executive Council.

## COUNTRY ROADS BOARD.

At Government House, Melbourne, the twenty-seventh day of February, 1963.

## PRESENT:

His Excellency the Governor of Victoria.  
Mr. Fraser | Mr. Mack.

## DECLARATION OF THE WIDENING OF COLAC-FORREST ROAD AND NYORA-POOWONG ROAD IN THE SHIRES OF COLAC AND KORUMBURRA RESPECTIVELY.

WHEREAS by section 21 of the *Country Roads Act 1958* (No. 6229) it is amongst other things enacted that when the Country Roads Board under the provisions of the Country Roads Act has taken the land necessary for constructing the road or deviation or widening it shall as soon as it thinks such road or deviation or widening is fit to be used as a public highway by Resolution declare the road or deviation or widening to be a main road or part thereof and that upon publication in the *Government Gazette* of the Order of the Governor in Council confirming such Resolution such road or deviation or widening shall thereupon be a main road or a part thereof within the meaning of the said Act: And whereas



the said Board has by Resolution declared the roads on the land described in the Schedule to such Resolution to be parts of main roads: Now therefore His Excellency the Governor of the State of Victoria by and with the advice of the Executive Council thereof doth hereby confirm the said Resolution.

*Resolution for Declaration of the Widening of Main Roads under the Country Roads Act.*

Whereas the land the sites of the roads the courses of which are below set out was taken by the Board under the provisions of the Country Roads Act for the purpose of widening the main roads aforesaid which widenings have now been laid out and formed on the same: And whereas the said Board (being the Country Roads Board incorporated under the said Act) thinks that the widenings aforesaid are fit to be used as parts of public highways such Board at a meeting now holden doth by this Resolution hereby declare the same as described in the Schedule hereto with the commencing and terminating points thereof respectively specified to be parts of the main roads within the meaning and for the purposes of the Country Roads Act.

**SCHEDULE.**  
*Shire of Colac.*

12. *Colac-Forrest road (3712).*—All that piece of land in the Parish of Yeo, the boundaries of which are as follow:—Commencing at a point on the eastern boundary of Crown section 1 of the said parish, distant 179 deg. 20 min. 828.7 links from the north-eastern angle of the said section; thence by lines bearing respectively 179 deg. 20 min. 715 links, 347 deg. 30 min. 584.5 links, 321 deg. 41 min. 548.8 links, 297 deg. 34 min. 531.6 links, 271 deg. 25 min. 595.2 links, 79 deg. 20 min. 715.3 links, 109 deg. 28 min. 566.4 links and 149 deg. 12 min. 566.4 links to the point of commencement—which said piece of land is particularly delineated and shown coloured red on survey plan numbered 8157, lodged in the office of the Country Roads Board.

*Shire of Korumburra.*

5. *Nyora-Poowong road (9005).*—All those pieces of land in the Parish of Poowong, the boundaries of which are as follow:—

- (a) Commencing at a point on the southern boundary of allotment 4 of the said parish, distant 276 deg. 27 min. 546.5 links from the south-eastern angle of the said allotment; thence by lines bearing respectively 121 deg. 26½ min. 360.1 links, 276 deg. 27 min. 159.3 links, 306 deg. 23 min. 304.4 links, 310 deg. 17 min. 266.8 links and 121 deg. 26½ min. 351.4 links to the point of commencement.
- (b) Commencing at a point on the southern boundary of allotment 6 of the said parish, distant 92 deg. 5 min. 235.1 links from the south-western angle of the said allotment; thence by lines bearing respectively 59 deg. 15 min. 255 links, 87 deg. 7½ min. 93.9 links, 239 deg. 15 min. 270 links and 272 deg. 5 min. 80.9 links to the point of commencement.

Also, all that piece of land in the Parish of Jeetho, the boundaries of which are as follow:—

Commencing at the north-western angle of allotment 8, section 1, Township of Poowong, in the said parish; thence by lines bearing respectively 91 deg. 41 min. 145 links, 227 deg. 4 min. 251.6 links and 12 deg. 35 min. 180 links to the point of commencement—

which said pieces of land are particularly delineated and shown coloured red on survey plans numbered 6343, 6344, and 6345, lodged in the office of the Country Roads Board.

The common seal of the Country Roads Board was hereto affixed, at Kew, this eleventh day of February, One thousand nine hundred and sixty-three, in the presence of—

(SEAL) C. G. ROBERTS, Chairman.  
R. E. V. DONALDSON,  
Acting Deputy Chairman.  
C. C. LIDDELL, Acting Secretary.

And the Honorable Horace Rostill Petty, Her Majesty's Commissioner of Public Works for the State of Victoria, shall give the necessary directions herein accordingly.

N. G. WISHART,  
Clerk of the Executive Council.

**COUNTRY ROADS BOARD.**

*At Government House, Melbourne, the twenty-seventh day of February, 1963.*

**PRESENT:**

His Excellency the Governor of Victoria.  
Mr. Fraser | Mr. Mack.

**DECLARATION OF THE WIDENING OF THE WIMMERA HIGHWAY AND THE HUME HIGHWAY IN THE SHIRES OF DUNMUNKLE AND SEYMOUR RESPECTIVELY.**

WHEREAS by sections 21 and 74 of the *Country Roads Act 1958* (No. 6229) it is amongst other things enacted that when the Country Roads Board under the provisions of the Country Roads Act has taken the land necessary for constructing the highway or deviation or widening it shall as soon as it thinks such highway or deviation or widening is fit to be used as a public highway by Resolution declare the highway or deviation or widening to be a State highway or part thereof and that upon publication in the *Government Gazette* of the Order of the Governor in Council confirming such Resolution such highway or deviation or widening shall thereupon be a State highway or a part thereof within the meaning of the said Act: And whereas the said Board has by Resolution declared the highways on the land described in the Schedule to such Resolution to be parts of State highways: Now therefore His Excellency the Governor of the State of Victoria by and with the advice of the Executive Council thereof doth hereby confirm the said Resolution.

*Resolution for Declaration of the Widening of State Highways under the Country Roads Act.*

Whereas the land the sites of the highways the courses of which are below set out was taken by the Board under the provisions of the Country Roads Act for the purpose of widening the State highways aforesaid which widenings have now been laid out and formed on the same: And whereas the said Board (being the Country Roads Board incorporated under the said Act) thinks that the widenings aforesaid are fit to be used as parts of public highways such Board at a meeting now holden doth by this Resolution hereby declare the same as described in the Schedule hereto with the commencing and terminating points thereof respectively specified to be parts of the State highways within the meaning and for the purposes of the Country Roads Act.

**SCHEDULE.**  
*Shire of Dunmunkle.*

29. *Wimmera Highway.*—All those pieces of land in the Parish of Jung Jung, the boundaries of which are as follow:—

- (a) Commencing at the north-eastern angle of allotment 72c of the said parish; thence by lines bearing respectively 257 deg. 56½ min. 908.8 links, 239 deg. 29 min. 615.3 links, 47 deg. 50 min. 747.2 links and 89 deg. 57 min. 865 links to the point of commencement.
- (b) Commencing at a point on the southern boundary of allotment 3 of the said parish, distant 89 deg. 55 min. 3,159.5 links from the south-western angle of the said allotment; thence by lines bearing respectively 75 deg. 5 min. 652.5 links, 61 deg. 28 min. 667.2 links, 227 deg. 50 min. 723.4 links and 269 deg. 55 min. 680.5 links to the point of commencement.

Also, all those pieces of land in the Parish of Ashens, the boundaries of which are as follow:—

- (a) Commencing at the south-western angle of allotment 136 of the said parish; thence by lines bearing respectively 0 deg. 8 min. 50 links, 87 deg. 48 min. 6,521 links, 90 deg. 1 min. 800 links, 101 deg. 38 min. 247.5 links, 270 deg. 0 min. 1,045.4 links and 267 deg. 48 min. 6,518 links to the point of commencement.
- (b) Commencing at the north-eastern angle of allotment 2, section 13, Township of Murtoa in the said parish; thence by lines bearing respectively 180 deg. 2 min. 99.7 links, 270 deg. 0½ min. 706.5 links, 9 deg. 4 min. 101.2 links and 90 deg. 2 min. 690.6 links to the point of commencement—



which said pieces of land are particularly delineated and shown coloured red on survey plans numbered 7363, 7364, 7365 and 7366, lodged in the office of the Country Roads Board.

*Shire of Seymour.*

5. *Hume Highway*.—All those pieces of land in the Parish of Seymour, the boundaries of which are as follow:—

- (a) Commencing at the southern angle of allotment 1, section W, of the said parish; thence by lines bearing respectively 286 deg. 42½ min. 29.4 links, 73 deg. 28 min. 235.8 links, 57 deg. 18 min. 393.3 links, 224 deg. 13½ min. 225 links and 251 deg. 10½ min. 393 links to the point of commencement.
- (b) Commencing at the southern angle of allotment 4, section W, of the said parish; thence by lines bearing respectively 307 deg. 53 min. 24.2 links, 21 deg. 39 min. 156.4 links and 193 deg. 33 min. 164.9 links to the point of commencement—

which said pieces of land are particularly delineated and shown coloured red on survey plan numbered 8091, lodged in the office of the Country Roads Board.

The common seal of the Country Roads Board was hereto affixed, at Kew, this eleventh day of February, One thousand nine hundred and sixty-three, in the presence of—

C. G. ROBERTS, Chairman.  
(SEAL) R. E. V. DONALDSON,  
Acting Deputy Chairman.  
C. C. LIDDELL, Acting Secretary.

And the Honorable Horace Rostill Petty, Her Majesty's Commissioner of Public Works for the State of Victoria, shall give the necessary directions herein accordingly.

N. G. WISHART,  
Clerk of the Executive Council.

COUNTRY ROADS BOARD.

At Government House, Melbourne, the twenty-seventh day of February, 1963.

PRESENT:

His Excellency the Governor of Victoria.  
Mr. Fraser | Mr. Mack.

DECLARATION OF A DEVIATION FROM THE BALLOONG-ROAD IN THE SHIRE OF ALBERTON.

WHEREAS by sections 21 and 58 of the *Country Roads Act 1958* (No. 6229) it is amongst other things enacted that when the Country Roads Board under the provisions of the Country Roads Act has, by Resolution declared a deviation to be a main road the said Board may also declare that such deviation shall be in lieu of any existing road or part thereof named in such Resolution and that on publication in the *Government Gazette* of the Order confirming such Resolution the existing road or part thereof shall cease to be a main road or be discontinued as provided in the Resolution: And whereas the said Board has by Resolution declared the deviation on the land described in the First Schedule to such Resolution to be a main road and has also declared that such deviation shall be in lieu of the part of the existing road being the land described in the Second Schedule to the said Resolution and that such part of the said existing road as is described in the Third Schedule shall be discontinued: Now therefore His Excellency the Governor of the State of Victoria by and with the advice of the Executive Council thereof doth hereby confirm the said Resolution.

*Resolution for Declaration of a Deviation of a Main Road under the Country Roads Act.*

Whereas the land the site of the road the course of which is below set out was taken by the Board under the provisions of the *Country Roads Act 1958* for the purpose of constructing such road deviation which road deviation has now been laid out and formed on the same: And whereas the said Board (being the Country Roads Board incorporated under the said Act) thinks that the road aforesaid is fit to be used as a public highway such Board at a meeting now holden acting under the authority conferred upon it by sections 21 and 58 of the said Act doth by this present Resolution hereby declare the said road deviation the course of which is described in the First Schedule hereto with the commencing and terminating points thereof respectively

specified to be part of a main road within the meaning and for the purposes of the *Country Roads Act 1958*: And the said Board doth also declare that such deviation shall be in lieu of the existing road or part thereof described in the Second Schedule hereto and that such part of the said existing road as is described in the Third Schedule shall be discontinued.

FIRST SCHEDULE.

*Shire of Alberton.*

19. *Balloong-road* (119).—All those pieces of land in the Parish of Balloong, the boundaries of which are as follow:—

- (a) Commencing at a point on the southern boundary of allotment 25A, section 1 of the said parish, distant 274 deg. 2 min. 957 links and 290 deg. 16 min. 1,141 links from the south-eastern angle of the said allotment; thence by lines bearing respectively 267 deg. 13 min. 509.8 links, 290 deg. 19 min. 340.8 links, 307 deg. 24 min. 680.8 links and 110 deg. 19 min. 1,460.5 links to the point of commencement.
- (b) Commencing at a point on the eastern boundary of allotment 25A of the said parish, distant 4 deg. 9 min. 811.6 links from the south-eastern angle of the said allotment; thence by lines bearing respectively 212 deg. 47 min. 393.1 links, 239 deg. 5 min. 680.5 links, 264 deg. 33 min. 306.7 links, 290 deg. 16 min. 345.7 links, 84 deg. 33 min. 584.2 links, 59 deg. 5 min. 611.6 links, 32 deg. 47 min. 632.8 links and 184 deg. 9 min. 313 links to the point of commencement—

which said pieces of land are particularly delineated and shown coloured red on survey plan numbered 7953, lodged in the office of the Country Roads Board.

SECOND SCHEDULE.

*Shire of Alberton.*

19. *Balloong-road* (119).—All that piece of land in the Parish of Balloong, being a roadway 2 chains wide, and commencing at a point on the northern boundary of allotment 250 of the said parish, distant 290 deg. 16 min. 1,550 links from the eastern angle of the said allotment; thence south-easterly to the south-western angle of allotment 17c, section 2, and northerly to a point on the western boundary of the allotment last named distant 4 deg. 9 min. 1,670 links from the said south-western angle—which said piece of land is more particularly delineated and shown coloured light-blue on survey plan numbered 7953, lodged in the office of the Country Roads Board.

THIRD SCHEDULE.

*Shire of Alberton.*

19. *Balloong-road* (119).—All those pieces of land in the Parish of Balloong, the boundaries of which are as follow:—

- (a) Commencing at the south-eastern angle of allotment 25A of the said parish; thence by lines bearing respectively 184 deg. 9 min. 278.5 links, 290 deg. 16 min. 996.1 links and 94 deg. 2 min. 957 links to the point of commencement.
- (b) Commencing at the northern angle of allotment 250 of the said parish; thence by lines bearing respectively 110 deg. 19 min. 680.8 links, 127 deg. 24 min. 207.2 links, 87 deg. 13 min. 155.2 links, 110 deg. 19 min. 509.8 links, 267 deg. 13 min. 697.4 links and 307 deg. 24 min. 931.2 links to the point of commencement—

which said pieces of land are particularly delineated and shown coloured dark-blue on survey plan numbered 7953, lodged in the office of the Country Roads Board.

The common seal of the Country Roads Board was hereto affixed, at Kew, this eleventh day of February, One thousand nine hundred and sixty-three, in the presence of—

C. G. ROBERTS, Chairman.  
(SEAL) R. E. V. DONALDSON,  
Acting Deputy Chairman.  
C. C. LIDDELL, Acting Secretary.

And the Honorable Horace Rostill Petty, Her Majesty's Commissioner of Public Works for the State of Victoria, shall give the necessary directions herein accordingly.

N. G. WISHART,  
Clerk of the Executive Council.

## COUNTRY ROADS BOARD.

*At Government House, Melbourne, the  
twenty-seventh day of February, 1963.*

PRESENT:

His Excellency the Governor of Victoria.

Mr. Fraser

Mr. Mack.

ORDER APPROVING OF WIDENING AN EXISTING  
STATE HIGHWAY IN THE SHIRE OF SOUTH  
GIPPSLAND.

WHEREAS the Country Roads Board constituted under the *Country Roads Act 1958* (No. 6229) has represented to His Excellency the Governor in Council that it appears to it desirable that the existing Midland Highway in the Shire of South Gippsland (declared to be a State highway under the said Act which declaration was confirmed by the Order in Council published in the *Government Gazette* of the 24th August, 1938, on pages 2563-4) should be widened by the said Board: And whereas the said Board in accordance with the requirements of section 19 of the said cited Act has caused to be prepared a map plan and estimate showing the points between which and on and through what land the said widening is proposed to be made and the cost of acquiring the land: And whereas on an inspection of the said map and plan and a consideration of the said estimate His Excellency the Governor in Council is satisfied that there are funds legally available for acquiring the land: Now therefore be it known by this present Order that His Excellency the Governor of the State of Victoria with the advice of the Executive Council thereof doth hereby approve of the said highway being widened, that is to say:—

All those pieces of land in the Parish of Welshpool, the boundaries of which are as follow:—

- (a) Commencing at an angle in the eastern boundary of the existing Midland Highway through allotment 2, section A, of the said parish, formed by the intersection of lines bearing 183 deg. 16 min. and 143 deg. 39 min.; thence by lines bearing respectively 3 deg. 16 min. 208 links, 134 deg. 52 min. 152.4 links, 201 deg. 41 min. 183.9 links and 323 deg. 39 min. 87.7 links to the point of commencement.
- (b) Commencing at an angle in the eastern boundary of the existing Midland Highway through allotment 2, section A, of the said parish, formed by the intersection of lines bearing 333 deg. 44 min. and 353 deg. 49 min.; thence by lines bearing respectively 353 deg. 49 min. 315 links, 341 deg. 10 min. 130 links, 136 deg. 9 min. 139.7 links, 152 deg. 39 min. 271.7 links, 191 deg. 53 min. 250.3 links, 318 deg. 23 min. 64 links and 333 deg. 44 min. 110 links to the point of commencement—

which said pieces of land are particularly delineated and shown coloured red on survey plan numbered 8880, lodged in the office of the Country Roads Board.

And the Honorable Horace Rostill Petty, Her Majesty's Commissioner of Public Works for the State of Victoria, shall give the necessary directions herein accordingly.

N. G. WISHART,  
Clerk of the Executive Council.

## COUNTRY ROADS BOARD.

*At Government House, Melbourne, the twenty-seventh  
day of February, 1963.*

PRESENT:

His Excellency the Governor of Victoria.

Mr. Fraser

Mr. Mack.

ORDER APPROVING OF A DEVIATION FROM A  
MAIN ROAD IN THE SHIRE OF WARRAGUL.

WHEREAS the Country Roads Board constituted under the *Country Roads Act 1958* (No. 6229) has represented to His Excellency the Governor in Council that it appears to it desirable that the deviation hereinafter referred to from the existing Bloomfield-road in the Shire of Warragul (declared to be a main road under the said Act which declaration was confirmed by the Order in Council published in the *Government Gazette* of the 28th January, 1953, on page 199), should be made by the said Board: And whereas the said Board in accordance with the requirements of section 19 of the said cited Act has caused to be prepared a map plan

and estimate showing the points between which and on and through what land the said deviation is proposed to be made and the cost of acquiring the land: And whereas on an inspection of the said map and plan and a consideration of the said estimate His Excellency the Governor in Council is satisfied that there are funds legally available for acquiring the land: Now therefore be it known by this present Order that His Excellency the Governor of the State of Victoria with the advice of the Executive Council thereof doth hereby approve of the said road being made, that is to say:—

All that piece of land in the Parishes of Drouin East and Darnum, the boundaries of which are as follow:—

Commencing at the northern angle of allotment 42, Parish of Drouin East; thence by lines bearing respectively 59 deg. 33½ min. 79.9 links, 157 deg. 57 min. 2,035.8 links, 157 deg. 52½ min. 1,480.4 links, 306 deg. 1 min. 189.4 links, 337 deg. 52½ min. 1,319.6 links, 337 deg. 57 min. 2,019.8 links and 56 deg. 48 min. 21.4 links to the point of commencement.

Also, all that piece of land in the Parish of Drouin East, the boundaries of which are as follow:—

Commencing at an angle in the eastern boundary of allotment 42 of the said parish formed by the intersection of lines bearing 358 deg. 39 min. and 338 deg. 0 min.; thence by lines bearing respectively 178 deg. 39 min. 40.7 links, 337 deg. 52½ min. 706.6 links, 126 deg. 1 min. 30 links and 158 deg. 0 min. 643 links to the point of commencement—

which said pieces of land are particularly delineated and shown coloured red and yellow on survey plan numbered 8844, lodged in the office of the Country Roads Board.

And the Honorable Horace Rostill Petty, Her Majesty's Commissioner of Public Works for the State of Victoria, shall give the necessary directions herein accordingly.

N. G. WISHART,  
Clerk of the Executive Council.

## COUNTRY ROADS BOARD.

*At Government House, Melbourne, the twenty-seventh  
day of February, 1963.*

PRESENT:

His Excellency the Governor of Victoria.

Mr. Fraser

Mr. Mack.

ORDER IN COUNCIL CONFIRMING RESOLUTION  
OF THE COUNTRY ROADS BOARD RESCINDING  
IN PART RESOLUTION DECLARING A CERTAIN  
HIGHWAY IN THE SHIRE OF WHITTLESEA TO  
BE A STATE HIGHWAY.

WHEREAS by the Resolution set out below and dated the eighteenth day of February, One thousand nine hundred and sixty-three the Country Roads Board incorporated under the *Country Roads Act 1958* (No. 6229) being of opinion that the highway set out or described in the Schedule to the same is no longer of sufficient importance to be considered a State highway resolved that the Resolution passed by the Board on the twenty-ninth day of June, One thousand nine hundred and twenty-five and confirmed by the Governor in Council by an Order published in the *Government Gazette* of the eighth day of July, One thousand nine hundred and twenty-five on pages 2371-73 and amended by an Order published in the *Government Gazette* of the seventeenth day of October, One thousand nine hundred and twenty-eight at page 2784 declaring the highway, particulars of which are therein set out or described a State highway be rescinded in part so far as the same covers the said highway between the points referred to in the Resolution hereby confirmed: And whereas the said Act amongst other things provides that the Governor in Council may by Order published in the *Government Gazette* confirm such Resolution whereupon any highway or part thereof mentioned in such Resolution shall cease to be a State highway: And whereas it is deemed desirable to confirm the Resolution so made and passed by the Country Roads Board: Now therefore His Excellency the Governor of the State of Victoria by and with the advice of the Executive Council thereof doth hereby confirm such Resolution and declare that upon the publication of this Order in the *Government Gazette* the highway mentioned in the Schedule to such Resolution shall cease to be a State highway within the meaning of the Country Roads Act.

*Resolution of the Country Roads Board to Rescind Part of a State Highway.*

The Country Roads Board constituted under the *Country Roads Act 1958* (No. 6229) at a meeting now holden being of opinion that the State highway hereinafter referred to and more particularly described in the Schedule hereto is no longer of sufficient importance to be considered a State highway hereby resolves that the Resolution passed by the Board on the twenty-ninth day of June, One thousand nine hundred and twenty-five and confirmed by the Governor in Council by an Order published in the *Government Gazette* of the eighth day of July, One thousand nine hundred and twenty-five on pages 2371-73 and amended by an Order published in the *Government Gazette* of the seventeenth day of October, One thousand nine hundred and twenty-eight at page 2784 declaring the highway, particulars of which are therein set out or described a State highway be rescinded in part.

SCHEDULE.

*Shire of Whittlesea.*

*Hume Highway.*—All that piece of land in the Parish of Yuroke, being a roadway generally 1 chain wide and commencing at a point on the eastern boundary of lot 7 on plan of subdivision numbered 50945, lodged in the Office of Titles and being part of section 16 of the said parish; thence generally north-westerly to a point on the eastern boundary of allotment A3, Parish of Yuroke, distant 346 deg. 1½ min. 657.3 links from the south-eastern angle of the said allotment A3—which said piece of land is more particularly delineated and shown coloured blue on survey plans numbered 8218 and 8484, lodged in the office of the Country Roads Board.

The common seal of the Country Roads Board was hereto affixed, at Kew, this eighteenth day of February, One thousand nine hundred and sixty-three, in the presence of—

(SEAL) R. E. V. DONALDSON, Member.  
F. WEST, Acting Member.  
N. L. ALLANSON, Secretary.

And the Honorable Horace Rostill Petty, Her Majesty's Commissioner of Public Works for the State of Victoria, shall give the necessary directions herein accordingly.

N. G. WISHART,  
Clerk of the Executive Council.

COUNTRY ROADS BOARD.

*At Government House, Melbourne, the twenty-seventh day of February, 1963.*

PRESENT:

His Excellency the Governor of Victoria.  
Mr. Fraser | Mr. Mack.

DECLARATION OF THE WIDENING OF THE DONNA BUANG-ROAD, IN THE SHIRE OF HEALESVILLE.

WHEREAS by section 88 of the *Country Roads Act 1958* (No. 6229) incorporating section 21 of the said Act it is amongst other things enacted that when the Country Roads Board under the provisions of the Country Roads Act has taken the land necessary for constructing the road or deviation or widening it shall as soon as it thinks such road or deviation or widening is fit to be used as a public highway by Resolution declare the road or deviation or widening to be a tourists' road or part thereof and that upon publication in the *Government Gazette* of the Order of the Governor in Council confirming such Resolution such road or deviation or widening shall thereupon be a tourists' road or a part thereof within the meaning of the said Act: And whereas the said Board has by Resolution declared the road on the land described in the Schedule to such Resolution to be part of a tourists' road: Now therefore His Excellency the Governor of the State of Victoria by and with the advice of the Executive Council thereof doth hereby confirm the said Resolution.

*Resolution for Declaration of the Widening of a Tourists' Road under the Country Roads Act.*

Whereas the land the site of the road the course of which is below set out was taken by the Board under the provisions of the Country Roads Act for the purpose of widening the tourists' road aforesaid which widening

has now been laid out and formed on the same: And whereas the said Board (being the Country Roads Board incorporated under the said Act) thinks that the widening aforesaid is fit to be used as part of a public highway such Board at a meeting now holden doth by this Resolution hereby declare the same as described in the Schedule hereto with the commencing and terminating points thereof respectively specified to be part of the tourists' road within the meaning and for the purposes of the Country Roads Act.

SCHEDULE.

*Shire of Healesville.*

*Donna Buang-road.*—All that piece of land in the Parish of Gracedale, the boundaries of which are as follow:—Commencing at a point on the eastern boundary of allotment 113 of the said parish, distant 320 deg. 54 min. 253 links and 350 deg. 49 min. 165.6 links from the south-eastern angle of the said allotment; thence by lines bearing respectively 322 deg. 37 min. 236.5 links, 84 deg. 32 min. 68.6 links, 136 deg. 9 min. 76 links and 170 deg. 49 min. 141.4 links to the point of commencement—which said piece of land is particularly delineated and shown coloured red on survey plan numbered 7712, lodged in the office of the Country Roads Board.

The common seal of the Country Roads Board was hereto affixed, at Kew, this eleventh day of February, One thousand nine hundred and sixty-three, in the presence of—

(SEAL) C. G. ROBERTS, Chairman.  
R. E. V. DONALDSON,  
Acting Deputy Chairman.  
C. C. LIDDELL, Acting Secretary.

And the Honorable Horace Rostill Petty, Her Majesty's Commissioner of Public Works for the State of Victoria, shall give the necessary directions herein accordingly.

N. G. WISHART,  
Clerk of the Executive Council.

COUNTRY ROADS BOARD.

*At Government House, Melbourne, the twenty-seventh day of February, 1963.*

PRESENT:

His Excellency the Governor of Victoria.  
Mr. Fraser | Mr. Mack.

ORDER APPROVING OF WIDENING AN EXISTING ROAD IN THE SHIRE OF DONCASTER AND TEMPLESTOWE.

WHEREAS the Country Roads Board constituted under the *Country Roads Act 1958* (No. 6229) has represented to His Excellency the Governor in Council that it appears to it desirable that the existing Blackburn-road in the Shire of Doncaster and Templestowe should be widened by the said Board: And whereas the said Board in accordance with the requirements of sections 19 and 110 of the said cited Act has caused to be prepared a map plan and estimate showing the points between which and on and through what land the said widening is proposed to be made and the cost of acquiring the land: And whereas on an inspection of the said map and plan and a consideration of the said estimate His Excellency the Governor in Council is satisfied that there are funds legally available for acquiring the land: Now therefore be it known by this present Order that His Excellency the Governor of the State of Victoria with the advice of the Executive Council thereof doth hereby approve of the said road being widened, that is to say:—

All those pieces of land in the Parish of Bulleen, the boundaries of which are as follow:—

- Commencing at the south-eastern angle of land comprised in certificate of title, volume 8265, folio 939, entered in the Register Book, and being part of portion B, section 6 of the said parish; thence by lines bearing respectively 287 deg. 36½ min. 34 ft. 3½ in., 0 deg. 6 min. 580 ft. 5½ in., 7 deg. 6 min. 105 feet, 90 deg. 19½ min. 25 feet and 180 deg. 31½ min. 694 ft. 10½ in. to the point of commencement.
- Commencing at the south-western angle of portion A, section 7 of the said parish; thence by lines bearing respectively 359 deg. 52 min. 369 ft. 7 in., 1 deg. 51 min. 646 ft. 2 in., 269

deg. 29 min. 3 ft. 3½ in., 359 deg. 36 min. 140 feet, 44 deg. 33 min. 14 ft. 2 in., 89 deg. 29 min. 48 ft. 3 in., 225 deg. 16 min. 21 ft. 6 in., 181 deg. 2 min. 581 ft. 11½ in., 116 deg. 15 min. 17 ft. 0½ in., 231 deg. 27½ min. 20 feet, 181 deg. 2 min. 85 ft. 7½ in., 51 deg. 27½ min. 30 feet, 206 deg. 15 min. 54 ft. 3½ in. and 181 deg. 2 min. 434 feet to Koonung Creek; thence westerly by the said creek to the point of commencement—

which said pieces of land are particularly delineated and shown coloured red, yellow and blue on survey plan numbered 8930, lodged in the office of the Country Roads Board.

And the Honorable Horace Rostill Petty, Her Majesty's Commissioner of Public Works for the State of Victoria, shall give the necessary directions herein accordingly.

N. G. WISHART,  
Clerk of the Executive Council.

#### COUNTRY ROADS BOARD.

*At Government House, Melbourne, the  
twenty-seventh day of February, 1963.*

##### PRESENT:

His Excellency the Governor of Victoria.  
Mr. Fraser | Mr. Mack.

#### ORDER APPROVING OF WIDENING AN EXISTING MAIN ROAD IN THE SHIRE OF HEYTESBURY.

WHEREAS the Country Roads Board constituted under the *Country Roads Act 1958* (No. 6229) has represented to His Excellency the Governor in Council that it appears to it desirable that the Cobden-Scotts Creek road in the Shire of Heytesbury (declared to be a main road under the said Act which declaration was confirmed by the Order in Council published in the *Government Gazette* of the 11th August, 1937, on page 2458) should be widened by the said Board: And whereas the said Board in accordance with the requirements of section 19 of the said cited Act has caused to be prepared a map plan and estimate showing the points between which and on and through what land the said widening is proposed to be made and the cost of acquiring the land: And whereas on an inspection of the said map and plan and a consideration of the said estimate His Excellency the Governor in Council is satisfied that there are funds legally available for acquiring the land: Now therefore be it known by this present Order that His Excellency the Governor of the State of Victoria with the advice of the Executive Council thereof doth hereby approve of the said road being widened, that is to say:—

All those pieces of land in the Parish of Jancourt, the boundaries of which are as follow:—

- (a) Commencing at the south-western angle of allotment 82c of the said parish; thence by lines bearing respectively 360 deg. 0 min. 220.6 links, 92 deg. 8 min. 192 links and 221 deg. 56 min. 287 links to the point of commencement.
- (b) Commencing at an angle in the northern boundary of allotment 82E of the said parish, formed by the intersection of lines bearing 272 deg. 8 min. and 221 deg. 56 min.; thence by lines bearing respectively 92 deg. 8 min. 73 links, 112 deg. 28 min. 474.8 links, 276 deg. 0 min. 622 links and 41 deg. 56 min. 160 links to the point of commencement.
- (c) Commencing at an angle in the western boundary of allotment 82D of the said parish, formed by the intersection of lines bearing 158 deg. 22 min. and 190 deg. 6 min.; thence by lines bearing respectively 177 deg. 41 min. 585.2 links, 152 deg. 41 min. 699 links, 302 deg. 55 min. 294.7 links, 302 deg. 26 min. 457 links, 31 deg. 37 min. 392 links and 10 deg. 6 min. 474 links to the point of commencement.
- (d) Commencing at an angle in the eastern boundary of the existing Cobden-Scotts Creek road through allotment 115 of the said parish, formed by the intersection of lines bearing 171 deg. 16 min. and 126 deg. 55 min.; thence by lines bearing respectively 351 deg. 16 min. 270.4 links, 147 deg. 58 min. 526.4 links and 306 deg. 55 min. 297.8 links to the point of commencement.
- (e) Commencing at an angle in the eastern boundary of the existing Cobden-Scotts Creek road through allotment M of the said parish,

formed by the intersection of lines bearing 165 deg. 59 min. and 159 deg. 40 min.; thence by lines bearing respectively 345 deg. 59 min. 286.7 links, 346 deg. 54 min. 450.7 links, 344 deg. 33 min. 40.3 links, 146 deg. 54 min. 628 links, 122 deg. 27 min. 224.5 links, 180 deg. 18 min. 600.5 links and 220 deg. 52 min. 52.4 links, 267 deg. 33 min. 163 links, 348 deg. 37 min. 296.6 links and 339 deg. 40 min. 263 links to the point of commencement—

which said pieces of land are particularly delineated and shown coloured red on survey plans numbered 8724 and 8923, lodged in the office of the Country Roads Board.

And the Honorable Horace Rostill Petty, Her Majesty's Commissioner of Public Works for the State of Victoria, shall give the necessary directions herein accordingly.

N. G. WISHART,  
Clerk of the Executive Council.

#### COUNTRY ROADS BOARD.

*At Government House, Melbourne, the  
twenty-seventh day of February, 1963.*

##### PRESENT:

His Excellency the Governor of Victoria.  
Mr. Fraser | Mr. Mack.

#### DECLARATION OF THE HUME BY-PASS ROAD IN THE SHIRE OF WHITTLESEA.

WHEREAS by section 21 of the *Country Roads Act 1958* (No. 6229) as extended and applied by section 101 of the said Act it is amongst other things enacted that when the Country Roads Board (hereinafter called "the Board") under the provisions of the said Act has taken the land necessary for constructing a road or deviation or widening it shall as soon as it thinks such road or deviation or widening is fit to be used as a public highway by Resolution declare the road or deviation or widening to be a by-pass road or part thereof within the meaning of the said Act and that upon publication in the *Government Gazette* of the Order of the Governor in Council confirming such Resolution such road or deviation or widening shall thereupon be a by-pass road or part thereof within the meaning of the said Act: And whereas the Board has by resolution declared the road on the land described in the Schedule to such Resolution to be a by-pass road: Now therefore His Excellency the Governor of the State of Victoria by and with the advice of the Executive Council thereof doth hereby confirm the said Resolution.

#### *Resolution of the Country Roads Board for Declaration of a By-pass Road under the Country Roads Act.*

Whereas the land the site of the new by-pass road the course of which is described in the Schedule hereto with the commencing and terminating points thereof respectively specified was taken by the Board under the provisions of the *Country Roads Act 1958*, for the purpose of constructing the said road: And whereas the said road has now been laid out and formed on the said land: And whereas the Board thinks that the said road is fit to be used as a public highway: Now therefore the Board at a meeting now holden acting under the authority conferred upon it by section 21 of the said Act as extended and applied by section 101 of the said Act doth by this present Resolution hereby declare the said road to be a by-pass road within the meaning and for the purposes of the *Country Roads Act*.

##### SCHEDULE.

##### *Shire of Whittlesea.*

*Hume By-pass road.*—All those pieces of land in the Parish of Yuroke, the boundaries of which are as follow:—

- (a) Commencing at the south-eastern angle of allotment A\* of the said parish; thence by lines bearing respectively 89 deg. 1 min. 102.6 links, 346 deg. 1½ min. 770.4 links, 341 deg. 49½ min. 621.4 links, 71 deg. 49½ min. 178.8 links, 161 deg. 49½ min. 614 links, 166 deg. 38 min. 161.8 links, 166 deg. 9 min. 741 links, 147 deg. 26½ min. 885.8 links, 163 deg. 38½ min. 1,392.6 links, 153 deg. 27 min. 364.9 links, 10 deg. 18 min. 114.5 links, 89 deg. 41 min. 348.8 links, 127 deg. 9 min. 72.6 links, 163 deg. 47 min. 978.4 links,

73 deg. 47 min. 101.5 links, 163 deg. 47 min. 1,708.7 links, 251 deg. 33 min. 21.1 links, 175 deg. 40 min. 289.9 links, 189 deg. 50½ min. 562.8 links, 167 deg. 1½ min. 606.4 links, 169 deg. 47 min. 374.5 links, 182 deg. 30 min. 116.5 links, 166 deg. 44 min. 1,187 links, 164 deg. 32 min. 921.6 links, 165 deg. 3 min. 1,377.9 links, 253 deg. 17 min. 247 links, 343 deg. 17 min. 260.3 links, 338 deg. 57 min. 1,488.7 links, 68 deg. 57 min. 108.4 links, 338 deg. 56 min. 702.4 links, 69 deg. 25 min. 73.8 links, 346 deg. 49 min. 1,362.1 links, 337 deg. 37 min. 236.5 links, 346 deg. 55 min. 155.7 links, 357 deg. 15 min. 171.6 links, 347 deg. 6½ min. 799.4 links, 318 deg. 22 min. 107.5 links, 281 deg. 54 min. 129.3 links, 251 deg. 30 min. 219.2 links, 208 deg. 46 min. 67.4 links, 343 deg. 15 min. 413.9 links, 139 deg. 54 min. 180.4 links, 98 deg. 14 min. 173.2 links, 51 deg. 40 min. 176 links, 12 deg. 40 min. 130.2 links, 346 deg. 37½ min. 1,024 links, 338 deg. 3½ min. 584.2 links, 336 deg. 10 min. 111.8 links, 327 deg. 5 min. 337.6 links, 325 deg. 20½ min. 365.3 links, 325 deg. 9½ min. 344.1 links, 323 deg. 53 min. 122 links, 331 deg. 59½ min. 637.3 links, 318 deg. 44 min. 100 links, 288 deg. 30½ min. 135.4 links, 247 deg. 50½ min. 148.3 links, 210 deg. 34½ min. 147.8 links, 189 deg. 8½ min. 305.5 links, 165 deg. 28½ min. 45.8 links, 156 deg. 17½ min. 87 links, 127 deg. 51½ min. 121.7 links, 269 deg. 37½ min. 370.7 links, 36 deg. 21½ min. 204 links, 9 deg. 8½ min. 589.3 links, 18 deg. 20½ min. 226.9 links, 8 deg. 16½ min. 382.4 links, 346 deg. 1½ min. 957 links and 89 deg. 1 min. 102.6 links to the point of commencement.

- (b) Commencing at a point on the southern boundary of portion 24 of the said parish, distant 89 deg. 2 min. 474.5 links from the south-western angle of the said portion; thence by lines bearing respectively 10 deg. 15 min. 113.2 links, 175 deg. 13 min. 129.4 links, 190 deg. 23½ min. 635.8 links, 219 deg. 4 min. 66.4 links, 190 deg. 15 min. 187 links, 318 deg. 53 min. 130.2 links, 343 deg. 30 min. 196.4 links, 119 deg. 55 min. 95 links, 46 deg. 31 min. 106 links, 10 deg. 15 min. 181.8 links, 145 deg. 9½ min. 53.5 links and 10 deg. 15 min. 438.3 links to the point of commencement—

which said pieces of land are particularly delineated and shown coloured red, yellow, red hatched and red cross-hatched on survey plans numbered 8193, 8218 and 8484, lodged in the office of the Country Roads Board.

NOTE.—The By-pass road shall include all the areas coloured red, yellow, red hatched and red cross-hatched except that for the areas coloured red hatched and red cross-hatched, the declaration shall apply only to the By-pass road carriageways and structures. It shall not be deemed to apply to the declared railway reserve or to the road reserve at or close to ground level.

The common seal of the Country Roads Board was hereto affixed, at Kew, this eighteenth day of February, One thousand nine hundred and sixty-three, in the presence of—

(SEAL) R. E. V. DONALDSON, Member.  
F. WEST, Acting Member.  
N. L. ALLANSON, Secretary.

And the Honorable Horace Rostill Petty, Her Majesty's Commissioner of Public Works for the State of Victoria, shall give the necessary directions herein accordingly.

N. G. WISHART,  
Clerk of the Executive Council.

#### COUNTRY ROADS BOARD.

*At Government House, Melbourne, the  
twenty-seventh day of February, 1963.*

PRESENT:

His Excellency the Governor of Victoria.  
Mr. Fraser | Mr. Mack.

#### ORDER APPROVING OF WIDENING A MAIN ROAD IN THE SHIRE OF OMEO.

WHEREAS the Country Roads Board constituted under the *Country Roads Act 1958* (No. 6229) has represented to His Excellency the Governor in Council that it appears to it desirable that the existing Swifts Creek-Omeo road in the Shire of Omeo (declared to be

a main road under the said Act which declaration was confirmed by the Order in Council published in the *Government Gazette* of the 12th October, 1932, on page 2331) should be widened by the said Board: And whereas the said Board in accordance with the requirements of section 19 of the said cited Act has caused to be prepared a map plan and estimate showing the points between which and on and through what land the said widening is proposed to be made and the cost of acquiring the land: And whereas on an inspection of the said map and plan and a consideration of the said estimate His Excellency the Governor in Council is satisfied that there are funds legally available for acquiring the land: Now therefore be it known by this present Order that His Excellency the Governor of the State of Victoria with the advice of the Executive Council thereof doth hereby approve of the said road being widened, that is to say:—

All that piece of land in the Parish of Tongio Munjie West, the boundaries of which are as follow:—Commencing at the eastern angle of allotment 13, section 1, Township of Tongio West in the said parish; thence by lines bearing respectively 208 deg. 32 min. 179.8 links, 329 deg. 27 min. 349.7 links and 118 deg. 32 min. 300 links to the point of commencement—which said piece of land is particularly delineated and shown coloured red on survey plan numbered 8895, lodged in the office of the Country Roads Board.

And the Honorable Horace Rostill Petty, Her Majesty's Commissioner of Public Works for the State of Victoria, shall give the necessary directions herein accordingly.

N. G. WISHART,  
Clerk of the Executive Council.

#### COUNTRY ROADS BOARD.

*At Government House, Melbourne, the  
twenty-seventh day of February, 1963.*

PRESENT:

His Excellency the Governor of Victoria.  
Mr. Fraser | Mr. Mack.

#### ORDER APPROVING THE WIDENING OF AN EXISTING TOURISTS' ROAD IN THE SHIRE OF FERN TREE GULLY.

##### WHEREAS:

I. Section 114 of the *Country Roads Act 1958* (herein called "the Act") provides (*inter alia*) in—

- (a) sub-section (1) thereof that the powers conferred upon municipal councils by Division 14 of Part XIX. of the *Local Government Act 1958* shall so far as applicable be conferred upon the Country Roads Board (herein called "the Board") so far as relates to the declaration of the alignment the widening and opening up of tourists' roads and that the provisions of the said Division shall with certain modifications extend and apply accordingly;

- (b) sub-section (2) thereof that no tourists' road shall be widened or opened up pursuant to the said section unless the Governor in Council has by Order published in the *Government Gazette* approved such widening or opening up.

##### II. The Board has—

- (a) in exercise of the powers conferred upon it by the said section 114 and for the purpose of widening the Mount Dandenong-road in the Shire of Fern Tree Gully (proclaimed by the Board pursuant to the Act or some corresponding previous enactment to be a tourists' road which Proclamation was confirmed by an Order of the Governor in Council published in the *Government Gazette* of the 21st September, 1960, at pages 3082-3 thereof) by Resolution dated the 6th day of August, 1962, fixed a new alignment for the east side of the said Mount Dandenong-road;

- (b) in accordance with the provisions of section 19 of the Act caused to be prepared a map plan and estimate showing—

- (i) the points between which and the lands on and through which the said widening is proposed to be made; and  
(ii) the cost of acquiring the land.

III. The Governor in Council is satisfied that there are funds legally available for acquiring the said land.

Now therefore His Excellency the Governor of the State of Victoria with the advice of the Executive Council thereof by this Order approves for the purposes of sections 20, 88 and 114 of the Act—

(a) the widening of the said Mount Dandenong-road so as to include therein the land described in the Schedule hereto; and

(b) the acquisition of the land so described.

#### SCHEDULE.

All that piece of land in the Parish of Scoresby, the boundaries of which are as follow:—Commencing at the western angle of lot 1 on plan of subdivision numbered 7303, lodged in the Office of Titles, and being part of allotment 45, section A, in the said parish; thence by lines bearing respectively 40 deg. 37 min. 237 links, 105 deg. 29 min. 281.6 links, 117 deg. 17 min. 92.8 links and 209 deg. 35 min. 264 links to the Ferny Creek; thence south-easterly by the said creek; thence by lines bearing respectively 233 deg. 31 min. 154 links, 324 deg. 3 min. 160 links and 310 deg. 37 min. 296 links to the point of commencement—which said piece of land is particularly delineated and shown coloured red on survey plan numbered 8721, lodged in the office of the Country Roads Board.

And the Honorable Horace Rostill Petty, Her Majesty's Commissioner of Public Works for the State of Victoria, shall give the necessary directions herein accordingly.

N. G. WISHART,  
Clerk of the Executive Council.

#### COUNTRY ROADS BOARD.

At Government House, Melbourne, the  
twenty-seventh day of February, 1963.

#### PRESENT:

His Excellency the Governor of Victoria.  
Mr. Fraser | Mr. Mack.

#### ORDER APPROVING OF WIDENING AN EXISTING MAIN ROAD IN THE SHIRE OF ROMSEY.

WHEREAS the Country Roads Board constituted under the *Country Roads Act 1958* (No. 6229) has represented to His Excellency the Governor in Council that it appears to it desirable that the existing Kilmore-road in the Shire of Romsey (declared to be a main road under the said Act which declaration was confirmed by the Order in Council published in the *Government Gazette* of the 27th August, 1915, on page 3123) should be widened by the said Board: And whereas the said Board in accordance with the requirements of section 19 of the said cited Act has caused to be prepared a map plan and estimate showing the points between which and on and through what land the said widening is proposed to be made and the cost of acquiring the land: And whereas on an inspection of the said map and plan and a consideration of the said estimate His Excellency the Governor in Council is satisfied that there are funds legally available for acquiring the land: Now therefore be it known by this present Order that His Excellency the Governor of the State of Victoria with the advice of the Executive Council thereof doth hereby approve of the said road being widened, that is to say:—

All that piece of land in the Parish of Lancefield, the boundaries of which are as follow:—Commencing at a point on the southern boundary of portion 10 of the said parish, distant 270 deg. 0 min. 1,543.8 links from the south-eastern angle of the said portion; thence by lines bearing respectively 270 deg. 0 min. 516.2 links, 308 deg. 23 min. 465.9 links, 118 deg. 36 min. 426.5 links and 99 deg. 32 min. 514 links to the point of commencement—which said piece of land is particularly delineated and shown coloured red on survey plan numbered 8936, lodged in the office of the Country Roads Board.

And the Honorable Horace Rostill Petty, Her Majesty's Commissioner of Public Works for the State of Victoria, shall give the necessary directions herein accordingly.

N. G. WISHART,  
Clerk of the Executive Council.

#### APPROACHING LAND SALES.

SALES of Crown lands, in fee-simple, will be held at the under-mentioned places and dates, viz.:—

	No. of Gazette.
Ballarat.—Thursday, 14th March, 1963 ..	6
Bacchus Marsh.—Tuesday, 12th March, 1963 ..	6
Benalla.—Friday, 29th March, 1963 ..	11
Dartmoor.—Tuesday, 12th March, 1963 ..	6
Inglewood.—Monday, 8th April, 1963 ..	13
Katandra West.—Friday, 29th March, 1963 ..	11
Portland.—Tuesday, 12th March, 1963 ..	6
Pyramid Hill.—Monday, 8th April, 1963 ..	13
Rushworth.—Friday, 19th April, 1963 ..	13
Stawell.—Friday, 15th March, 1963 ..	8
Swan Hill.—Tuesday, 9th April, 1963 ..	13

#### SALE OF CLOSER SETTLEMENT LAND BY AUCTION.

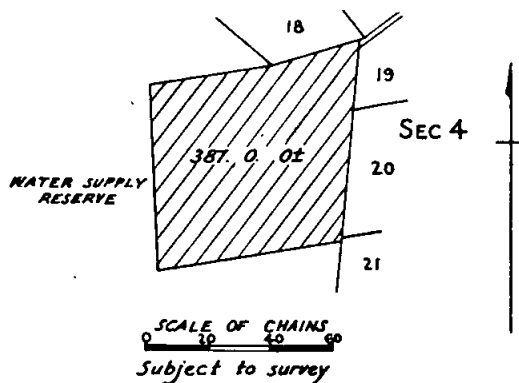
Kyabram.—Tuesday, 19th March, 1963 ..	8
---------------------------------------	---

#### PROPOSED REVOCATION OF TEMPORARY RESERVATION OF LAND BY ORDER IN COUNCIL.

IN pursuance of the provisions of the *Land Act 1958*, notice is hereby given that it is the intention of the Governor in Council to revoke the temporary reservation of land by Order in Council hereunder referred to, viz.:—

The following Notice was published 1<sup>o</sup> on the 20th February, 1963, pursuant to Order of the 12th February, 1963.

BARAMBOGIE.—The temporary reservation, by Orders in Council of the 27th February, 1865 and the 1st November, 1886 (see *Government Gazettes* of the 7th March, 1865, and the 5th November, 1886, pages 572 and 3119 respectively) of 3,788 acres of land in the Parish of Barambogie, as a site for Water Supply purposes, revoked as to part by various Orders, so far only as the portion containing 387 acres, more or less, indicated by hachure on plan hereunder is concerned.—(B.79(2) (Rs.6486).



H. R. PETTY,  
Acting Commissioner of Crown Lands and Survey.

#### PROPOSED REVOCATIONS OF TEMPORARY RESERVATIONS OF LANDS BY ORDERS IN COUNCIL.

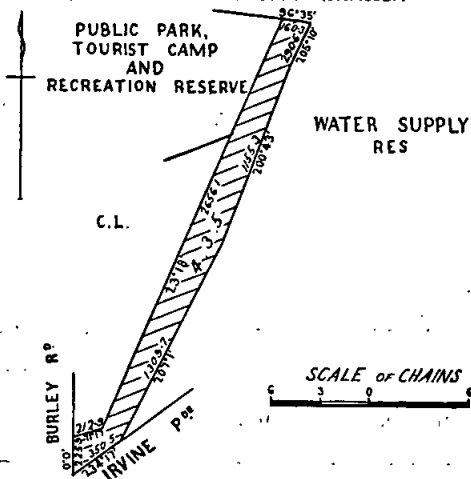
IN pursuance of the provisions of the *Land Act 1958*, notice is hereby given that it is the intention of the Governor in Council to revoke the temporary reservations of lands by Orders in Council hereunder referred to, viz.:—

The following Notices were published 1<sup>o</sup> on the 6th March, 1963, pursuant to Orders of the 27th February, 1963.

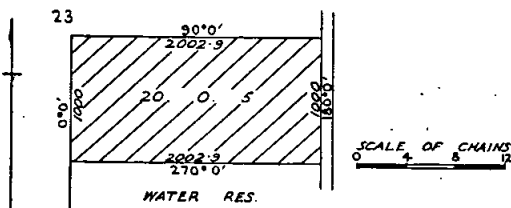
BACCHUS MARSH.—The temporary reservation, by Order in Council of the 19th December, 1938, of 3 acres 0 roods 26 perches of land in the Township of Bacchus Marsh (formerly Maddingley) as a site for a Quarry.—(M.47(1) (Rs.4897).

**PORTLAND.**—The temporary reservation, by Order in Council of the 20th November, 1923, of 2 acres 1 rood 37 perches of land in the Township of Portland, as a site for a State School.—(P.69(?) (Rs.2849).

**YARRAWONGA.**—The temporary reservation, by Order in Council of the 6th September, 1938, of 19 acres of land in the Township of Yarrawonga, as a site for Water Supply purposes, so far only as the portion containing 4 acres 3 roods 5 perches, indicated by hachure on plan hereunder, is concerned.—(Y.86(?) (Rs.4852).



**NURCOUNG.**—The temporary reservation, by Order in Council of the 18th November, 1889, of 60 acres of land, in the Parish of Nurcung, as a site for Water Supply purposes, so far only as the portion containing 20 acres 0 roods 5 perches, indicated by hachure on plan hereunder, is concerned.—(N.147(?) (Rs.1217).



H. R. PETTY,  
Acting Commissioner of Crown Lands and Survey.

#### LOCAL LAND BOARDS.

IN pursuance of the provisions of section 34 of the *Land Act 1958*, notice is hereby given that a public hearing at the following place and time will be conducted by the persons respectively mentioned, being duly appointed in that behalf.

H. R. PETTY,  
Acting Commissioner of Crown Lands and Survey.  
Department of Crown Lands and Survey,  
Melbourne.

#### SCHEDULE.

GEELONG LAND OFFICE, Thursday, 21st March, 1963,  
at 10.30 a.m.—N. J. Fitzgerald, C. G. Knight.

#### LOCAL LAND BOARDS.

IN pursuance of the provisions of section 34 of the *Land Act 1958*, notice is hereby given that a public hearing at the following place and time will be conducted by the person respectively mentioned, being duly appointed in that behalf.

H. R. PETTY,  
Acting Commissioner of Crown Lands and Survey.  
Department of Crown Lands and Survey,  
Melbourne.

#### SCHEDULE.

RUSHWORTH COURT HOUSE, Friday, 19th April, 1963,  
at 1.0 p.m.—K. C. Gittins.

#### REGULATIONS FOR THE CARE, PROTECTION AND MANAGEMENT OF THE "BRIDGEWATER PUBLIC PARK RESERVE".

THE Board of Land and Works, in pursuance of the power conferred on it, doth hereby make the following additional Regulation in respect of the reserved Crown land at Bridgewater as is indicated by red colour on the plan marked B/25.5.61 attached to Lands Department correspondence Rs.1495, and known as "Bridgewater Public Park Reserve" (hereinafter referred to as the "Reserve").

#### REGULATION.

26. The Reserve shall be open to the public at all hours on all days throughout the year except on such days (not exceeding twelve days in any one year) as the Reserve or any portion thereof may be set apart by the Committee for fêtes, sports or holiday amusements such as regattas, swimming, boating and water skiing carnivals, on any of which occasions a sum not exceeding Five shillings (5s.) may be charged and taken by persons authorized, in writing, by the Committee for the admission of every person to the Reserve or the portion thereof which is so set apart.

The common seal of the Board of Land and Works was hereto affixed this twenty-eighth day of February, 1963, in the presence of—

(SEAL) H. R. PETTY, Vice-President.  
L. W. BIRCH, Member.

Every person who contravenes or fails to comply with these Regulations shall, in accordance with the provisions of section 218 of the *Land Act 1958*, for each offence be liable to a penalty of not more than Five pounds, and every person who contravenes or fails to comply with any such Regulations, and who, after he has been warned by any bailiff of Crown lands or by any member of the Police Force, does not desist therefrom, may be forthwith apprehended by such bailiff or member of the Police Force and taken before some justice to be dealt with according to law and shall be liable to a penalty of not more than Ten pounds.

#### COMMITTEES OF MANAGEMENT OF RESERVES.

##### APPOINTMENTS.

WHEREAS by section 221 of the *Land Act 1958* it is provided that it shall be lawful for the Governor in Council or the Board of Land and Works to appoint and remove any number of persons, not less than three, or any municipal council, or the governing body of any corporation, to be a Committee of Management of any specified Crown land reserved either temporarily or permanently for any of the purposes set out in section 14 of the *Land Act 1958*, and not conveyed to or vested in trustees: Now therefore the Board of Land and Works doth hereby appoint the under-mentioned persons to be members of the Committee of Management of the Reserves named:—

##### "BELMONT PUBLIC PARK."

James Edwin McNair, Alfred John Stork, James Henry Mann, Frederick Horton Wurfel, Clive Leslie Grayling, Jack William Foley and Francis Ronald Newberry as a Committee of Management for a period of three (3) years of the land temporarily reserved by Order in Council dated the 26th August, 1901, as a site for a Public Park in the Parish of Corio, and known as "Belmont Public Park".—(Corres. Rs.1466.)

##### "WHITTLESEA PUBLIC HALL AND FREE LIBRARY."

Gordon Albert Goding, Margaret Ann Duffy, Mavis Anna Luscombe, Ernest James Luscombe, Raymond Cyril Mitchell and Dorothy Eileen Jordan, as a Committee of Management for a period of three (3) years from 17th February, 1963, of the land temporarily reserved by Order in Council dated the 17th February, 1879, as a site for a Public Hall and Free Library in the Town of Whittlesea, and known as the "Whittlesea Public Hall and Free Library".—(Corres. Rs.2535.)

##### "YALLOURN NORTH KINDERGARTEN AND INFANT WELFARE CENTRE."

The Council of the Shire of Narracan as a Committee of Management of the land in the Parish of Tanjil East, temporarily reserved by Order in Council dated the 15th January, 1963, as a site for a Kindergarten and Infant Welfare Centre, and known as the "Yallourn North Kindergarten and Infant Welfare Centre".—(Corres. Rs.8184.)

In witness whereof the common seal of the Board of Land and Works was hereunto affixed this twenty-eighth day of February, One thousand nine hundred and sixty-three, in the presence of—

(SEAL) H. R. PETTY, Vice-President.  
L. W. BIRCH, Member.

## COMMITTEE OF MANAGEMENT OF RESERVE.

## APPOINTMENT.

WHEREAS by section 221 of the *Land Act* 1958 it is provided that it shall be lawful for the Governor in Council or the Board of Land and Works to appoint any number of persons, not less than three, or any municipal council, or the governing body of any corporation, to be a Committee of Management of any specified Crown land reserved either temporarily or permanently for any of the purposes set out in section 14 of the *Land Act* 1958, and not conveyed to or vested in trustees and to remove any or all of the persons so appointed or revoke the appointment of any such Council or body: Now therefore the Board of Land and Works doth hereby appoint:—

## "BARWO PUBLIC PURPOSES RESERVE."

William Herbert Schier, William Francis Doherty, Edward Patrick Bourke, Francis Michael Bourke, Ernest Clifford Limbrick and Royce Albert Ernest Hutchins as a Committee of Management for a period of three (3) years from the 17th February, 1963, of land temporarily reserved by Order in Council dated 21st January, 1937, as a site for Public purposes in the Parish of Barwo, and known as the "Barwo Public Purposes Reserve".—(Corres. Rs.4646.)

In witness whereof the common seal of the Board of Land and Works was hereunto affixed this twentieth day of February, One thousand nine hundred and sixty-three, in the presence of—

(SEAL) H. R. PETTY, Vice-President.  
L. W. BIRCH, Member.

(The above notice of appointment of Committee of Management is in lieu of the notice of appointment of Committee of Management of the "Barwon Public Purposes Reserve" which appeared in the *Government Gazette*, dated 27th February, 1963, page 488.)

*Land Act* 1958.

## LEASE SURRENDERED.

NOTICE is hereby given that the Governor in Council has accepted the surrender of the Lease mentioned in the Schedule hereunder for the reason specified.

District.	Corr. No.	Name.	Section of Land Act under which Leased.	Parish.	Allotment.	Section.	Area.	Class.	Reason.
Melbourne..	0618/125	E. J. Fegan	125	Truganina	5.	19	A. B. P. 0 0.32	..	Surrendered.

Department of Crown Lands and Survey,  
Melbourne, 19th February, 1963.

H. R. PETTY,  
Acting Commissioner of Crown Lands and Survey.

## TENDERS—PUBLIC WORKS DEPARTMENT

TENDERS will be received at this Department's Head Office, Treasury-place, Melbourne, until TEN a.m. on the dates, and for the purposes under mentioned.

Particulars may be learnt at the Department and also at places shown in parentheses.

W.O. means Inspector of Works Office; P.S.—Police Station; T.S.—Technical School; H.E.S.—Higher Elementary School; S.S.—State School; H.S.—High School; C.S.—Consolidated School.

Tenders should be submitted on the Department's printed Tender Form and will not be received by telephone. All tenders must be on a "Firm Tender" basis. The Board of Land and Works will not necessarily accept the lowest or any tender.

Tenders to be addressed to the Hon. the Commissioner of Public Works, and envelope containing tender to be marked "Tender for ..", closing Tuesday,

NOTE.—No preliminary deposit is to be lodged with any tender, but a deposit in accordance with the prescribed Schedule may be required from each successful tenderer.

Tuesday, 12th March, 1963.

Ararat.—Repairs and painting, S.S. 800, residence, 9 McGibbony-street. (W.O., Ararat; S.S., Ararat.)

Ararat.—Supply, delivery, installation and testing of steam heating to wards M.1 and F.8, Mental Hospital. (W.O., Ararat.)

Baker.—Purchase and removal of old school building, S.S. 2933.

Ballarat.—Erection of brick veneer residence for Senior Medical Officer, Mental Hospital. (W.O., Ballarat.)

Box Hill.—New partitions, chalkboards, &c., Technical School.

Box Hill North.—Repairs and painting, S.S. 4717.

Burnley.—Installation of three (3) air conditioning units for Virus Glasshouse, Annexe, Plant Research Laboratory.

Burwood.—Four (4) 32 ft. x 16 ft. class-rooms, High School.

Burwood.—Electrical installation in extension to Manual Arts Wing, High School.

Burwood.—Supply, delivery, installation and testing of extension of heating to additional class-rooms, High School.

Burwood.—Supply and fixing of steel bench and drainer in kitchen, Teachers' College.

Camperdown.—Repairs and painting to residence, S.S. 114. (W.O., Camperdown; S.S., Camperdown.)

Cardigan.—Installation septic tank, new toilet block, S.S. 668. (W.O., Ballarat.)

Caulfield.—Supply tables and chairs, High School.

Euroa.—Repairs and painting, Court House. (W.O., Alexandra; P.S., Euroa.)

Chillingollah.—Renewal of water supply, S.S. 3697. (W.O., Swan Hill.)

Daylesford.—Erection of a brick veneer residence, brick garage and store, Police Station. (W.O., Ballarat and Kyneton.)

Donald.—Provision of asphalt areas, drainage, concrete, beautification and associated works, High School. (W.O., Maryborough; H.S., Donald.)

Dooen.—Supply of Masonite, plywood, timber and mouldings, Longerenong Agricultural College.

Dookie.—Inner-spring mattresses, Agricultural College.

Footscray.—Supply vices, benches, Technical School.

Gowanford.—New toilets and septic tank installation, S.S. 4026. (W.O., Swan Hill; S.S., Gowanford.)

Greta South.—Installation of septic tank and water supply, S.S. 2452 and residence. (W.O., Benalla; S.S., Greta South.)

Heathcote.—Septic tanks, fire and water services, installation and out-office extensions, S.S. 300. (W.O., Bendigo; S.S., Heathcote.)

Heidelberg.—External and internal renovations, High School.

Hopetoun.—Repairs and painting, S.S. 3167, residence—Austin-street. (W.O., Warracknabeal; S.S., Hopetoun.)

Island Road.—New out-offices and septic tank installation, S.S. 3952. (S.S., Island Road.)

Kerang.—Additional drinking and ablution facilities, S.S. 1410. (W.O., Swan Hill; S.S., Kerang.)

Kiewa Valley.—External renovations to school buildings, Consolidated School. (W.O., Wangaratta.)

Lavers Hill.—Repairs and painting, residence No. 1 Ocean-road, Consolidated School. (W.O., Camperdown; C.S., Lavers Hill.)



Maryborough.—Provision of asphalt areas, drainage, concrete, beautification and associated works, Technical School. (W.O., Maryborough.)

Maryborough.—Supply of general furniture, Technical School.

Melbourne.—Installation of extensions of heating services to National Museum and Theatre, State Library.

Melbourne.—Additions and alterations to Boiler Room equipment, Titles Office, Queen-street.

Melbourne.—Supply of safety helmets, Stores Branch, Public Works Department.

Melbourne.—Maintenance cleaning 1st April, 1963, to 31st March, 1964, Department of Health and Mental Health Authority, 295 Queen-street, and 300 Queen-street.

Mildura.—Supply and fit aluminium sun awnings, T.B. Chalet, Base Hospital. (W.O., Mildura.)

Millgrove.—New toilet block, septic tank and fire service at school and residence, S.S. 3655. (S.S., Millgrove.)

Mont Park.—Supply and installation of alterations to the steam reticulation, Larundel Mental Hospital.

Mont Park.—Installation of 105° F. hot water system in ward F.15, Mental Hospital.

Mont Park.—Repositioning of tanks for H.W.S. in wards "B" and "C", Mental Hospital, Janefield.

Navigator.—Installation of septic tank, erection of new toilets, S.S. 1971. (W.O., Ballarat.)

Nunawading.—Erection of No. 4 class-rooms, High School.

Nunawading.—Electrical installation in extensions to Manual Arts Wing, &c., High School.

Nunawading.—Supply, delivery, installation and testing of extension of heating to additional class-rooms, High School.

Orbost.—Supply of cafeteria tables and chairs, High School.

Preston.—Supply and fix approximately 295 square yards of vinyl tiles in Chemistry Laboratories and store-rooms, new Diploma School, Technical School.

Queenscliff.—Supply and delivery of steel-sheet piling (100 to 200 tons), Harbor, Public Works Department.

Richmond.—New fan chamber to spray painting booths, Technical School.

Richmond.—Internal renovations, Girls' Secondary School.

Somers.—Removal of a building from Coolart Estates to Somers School Camp, S.S. 4647. (S.S., Somers.)

St. Arnaud.—Connexion to town sewerage system, High School residence—13 Nelson-parade. (W.O., Maryborough; H.S., St. Arnaud.)

Swan Hill.—Erection of brick veneer residence and garage, Police Station. (W.O., Swan Hill.)

Trafalgar.—External repairs and painting to residence, outbuildings and fencing, S.S. 2185. (W.O., Warragul; S.S., Trafalgar.) (Amended specification.)

Traralgon.—Earthworks, concreting, drainage and road construction, Scheme "B" only, Mental Hospital. (W.O., Traralgon and Warragul.)

Traralgon.—Site works including asphaltting, drainage, &c., High School. (W.O., Traralgon.)

Yulungah.—Repairs and painting, S.S. 3413. (W.O., Warragul.)

Warracknabeal.—Supply and installation of an evaporative air cooler, Court House. (W.O., Bendigo, Ballarat, Horsham and Warracknabeal.)

#### Tuesday, 19th March, 1963.

Alvie.—Erection of No. 1 shelter pavilion, Consolidated School. (W.O., Camperdown; C.S., Alvie.)

Alvie.—Repairs and painting residence, Consolidated School. (W.O., Camperdown; C.S., Alvie.)

Apsley.—Erection of four class-room, concrete veneer timber-framed Primary School, S.S. 1208. (W.O., Horsham.)

Apsley.—Electrical installation in new school of four (4) L.T.C. class-rooms, S.S. 1208. (W.O., Ballarat, Hamilton and Horsham.)

Apsley.—Installation of heating in four class-room unit, S.S. 1208. (W.O., Ballarat and Warrnambool.)

Ballarat.—Electrical installation in residence for Senior Medical Officer, Mental Hospital. (W.O., Ballarat.)

Balliang East.—Septic tank installation to school and residence, S.S. 3787. (W.O., Geelong; S.S., Balliang East.)

Blackburn East.—Modification to plenum heating system in existing class-room block, S.S. 4800.

Buchan Caves.—Construction of stone wall adjacent to toilet block, Lands Department. (W.O., Bairnsdale; Lands Department, Buchan.)

Cape Clear.—Erect out-office block, install septic tank, S.S. 1484. (W.O., Ballarat; S.S., Cape Clear.)

Coatesville.—Site works, S.S. 4712, Mackie-road.

Colac West.—Removal of tree stumps, trees, rubbish, &c., S.S. 4064. (W.O., Camperdown; S.S., Colac West.)

No. 16.—1908/63.—3

Eagle Point.—New toilet block, septic tank installations and water supply, S.S. 3215. (W.O., Bairnsdale; S.S., Eagle Point.)

Echuca.—Conversion of Art Room into Science Room, High School. (W.O., Shepparton; H.S., Echuca.)

Echuca.—Re-blocking, alterations and external painting to residence and erection of new garage, 64 Anstruther-street, High School. (W.O., Shepparton; H.S., Echuca.)

Frankston.—Construction of permanent site works and drainage around Teachers' College Hostel.

Geelong.—Erection of No. 2 bicycle shelters, Teachers' College. (W.O., Geelong; Teachers' College, Geelong.)

Kew.—Supply, delivery, installation and testing of the mechanical services in the new laundry, Mental Hospital.

Hopetoun.—Supply and delivery of 20 cu. ft. refrigerator, High School.

Kew.—Supply, delivery and placing in position on site of laundry equipment in the new laundry, Mental Hospital.

Kew.—Electrical services for new laundry, Mental Hospital.

Kew.—Erection of new laundry, Mental Hospital. (W.O., Kew Mental Hospital.)

Malmsbury.—Provision of main water supply, fire hydrants, necessary valves and associated works, Youth Training Centre. (W.O., Bendigo and Kyneton.)

Markwood.—External repairs and painting to school building and out-buildings, S.S. 1221. (W.O., Benalla; S.S., Markwood.)

Maribyrnong.—Installation of fire service, High School.

Melbourne.—Supply of benches, City Courts, Crown Law Department.

Melbourne.—Installation of a monorail and chain block in the first floor of Rex Building, Royal Melbourne Institute of Technology.

Melbourne.—Supply, delivery and placing in position on site of beverage cooler for the Refreshment Room, Parliament House.

Melbourne.—Modification and screening of windows to male toilets, State Offices, 179 Queen-street.

Melbourne.—Supply of catalogue cabinet, Parliament House.

Mont Park.—Supply of beds, Mental Hospital.

Mont Park.—Replacement of roof covering, Gresswell Sanatorium.

Mont Park.—Electrical installation, rewiring, alterations and additions, Gresswell Sanatorium.

Myrtleford.—Various works, Consolidated School. (W.O., Wangaratta.)

South Yarra.—Additions and alterations to electrical installation, Kiosk, Royal Botanic Gardens.

South Yarra.—Alterations, renovations and modernizing of kitchen at Kiosk Building, Royal Botanic Gardens.

Staughton Vale.—Installation of septic tank and water supply, S.S. 1647. (W.O., Geelong; S.S., Staughton Vale.)

Sunshine.—Erection of additional class-rooms, High School.

Sunshine.—Electrical installation in extension to Manual Arts Wing, additional Sports Store, Rest Room, &c., High School.

Sunshine.—Installation of extension of heating and hot water service, High School.

White Hills.—Provision of concrete kerbs, concrete kerb and channels, drainage and associated works, Technical School. (Amended specification.) (W.O., Bendigo.)

Windermere.—Install septic tank, erect toilet block, S.S. 1856. (W.O., Ballarat; S.S., Windermere.)

Wodonga.—Provision of additional accommodation to Fisheries and Wildlife Department residence. (W.O., Wangaratta.)

Yallourn.—Supply of various items of joinery, Technical College. (W.O., Traralgon.)

Yallourn.—Supply steel-framed tables, Technical College. (W.O., Traralgon.)

Yallourn.—Supply steel shelving units, Technical College.

#### Tuesday, 26th March, 1963.

Arnold.—Provision of drinking trough and external painting to school and residence, S.S. 1664. (W.O., Maryborough; S.S., Arnold.)

Ballarat.—Erection of gymnasium, S.S. 33, Dana-street. (W.O., Ballarat.)

Berriwillock.—Painting and repairs to school and residence, S.S. 3250. (W.O., Swan Hill; S.S., Berriwillock.)

Boxwood.—Out-office block and septic tank installation, S.S. 2089. (W.O., Benalla; S.S., Boxwood.)

Brunswick.—Repairs and painting, S.S. 1213.

Carlton.—External repairs and renovations, &c., S.S. 2605.

Cope Cope.—New out-offices and septic tank installations, S.S. 1756 and residence. (W.O., Maryborough; S.S., Cope Cope.)

Croydon East.—Erection of ten (10) class-room, Primary School, S.S. 4916.

Croydon East.—Electrical installation in new ten (10) class-rooms, S.S. 4916.

Croydon East.—Supply, delivery, installation and testing of a plenum heating system in new ten (10) class-rooms, S.S. 4916.

Dalmore.—Erection of shelter pavilion, S.S. 4002. (S.S., Dalmore.)

Darriman.—Exterior renovations, S.S. 3013. (W.O. Traralgon; S.S., Darriman.)

Echuca.—Erection of a 15 ft. x 10 ft. sleepout at Clerk of Courts residence. (W.O., Shepparton; P.S., Echuca.)

Elmore.—External repairs and painting, S.S. 1515. (W.O., Bendigo; S.S., Elmore.)

Frankston.—Repairs and painting to Bristol prefabricated class-rooms, Technical School. (T.S., Frankston.)

Gardenvale.—Replacement and repairs of drinking and washing facilities, S.S. 3897.

Glenroy.—Extensions to second and third sections of existing timber-framed school buildings, Technical School.

Glenroy.—Electrical installation in L.T.C. extensions, Technical School.

Glenroy.—Installation of extensions to heating and hot water service, Technical School.

Ivanhoe East.—External renovations, S.S. 4386.

Macedon.—Internal renovations to residence, S.S. 1660. (W.O., Kyneton; S.S., Macedon.)

Maffra.—Repairs and painting, S.S. 861. (W.O., Traralgon; S.S., Maffra.)

Malvern.—Erection of porches to two (2) entrances, Girls' Secondary School.

Maribyrnong.—Construction of basket-ball courts and playing field, High School. (Amended specification.)

Mincha West.—Toilet, septic tank and water supply, S.S. 1931. (W.O., Bendigo; S.S., Mincha West.)

Mont Park.—Erection of brick veneer residence for Chaplain, Mental Hospital.

Nhill.—Repairs and painting residence, 50 McPherson-street, High School. (W.O., Horsham; H.S., Nhill.)

Oakleigh.—Additional drinking and washing facilities, S.S., 1601.

Port Melbourne.—Internal and external renovations, S.S., 2932.

Preston.—New sanitary accommodation, S.S. 1494.

Red Cliffs.—External and internal painting and repairs, S.S. 4057. (W.O., Mildura; S.S., Red Cliffs.)

Shepparton.—Remodelling and extension of Domestic Arts Section, Girls' Secondary School. (W.O., Shepparton; Girls' Secondary School, Shepparton.)

Smythesdale.—External repairs and painting, S.S. 978. (W.O., Ballarat; S.S., Smythesdale.)

South Yarra.—Supply, delivery and installation of exhaust system and hot water supply system in kitchen, Kiosk, Royal Botanic Gardens, The Domain.

St. Andrews.—External and internal repairs, S.S. 128.

Stawell.—Repairs and painting, Plumbing Shop, Technical School. (W.O., Ararat; T.S., Stawell.)

Swan Hill.—Repairs and painting to residence, 61 Splatt-street, High School. (W.O., Swan Hill.)

Timboon.—Internal renovations of detached class-rooms, Consolidated School. (W.O., Warrnambool; C.S., Timboon.)

Waia.—Septic tanks and bore water supply installations, S.S. 2986. (W.O., Shepparton; S.S., Waia.)

Yapeen.—Installation of new toilets, septic tank and water supply, S.S. 1903. (W.O., Kyneton.)

H. R. PETTY,

Commissioner of Public Works.

Public Works Department,  
Melbourne, 5th March, 1963.

#### TENDERS FOR THE SERVICE, 1962-63.

##### PROVISIONS—MEAT.

**TENDERS** will be received until Eleven o'clock a.m. on Friday, 22nd March, 1963, from persons willing to furnish the under-mentioned supplies, in such quantities as may be ordered by the Victorian Government—delivery to be made at the under-mentioned places—during the three months commencing on 1st May, 1963.

In all cases the total cost of each item must be extended in the columns provided.

The places for which tenders will be received and the amount of the security required for the due fulfilment of each contract, are as follows:—

	Security.
Schedule No. 1.—Melbourne District—	£
Meat—Kew Mental Hospital .. ..	20
„ Children's Cottages, Kew .. ..	15

Meat—Pentridge Penal Establishment, Coburg, and "Fairlea" Female Prison, Fairfield .. ..	35
„ Children's Welfare Depot, Royal Park; and Travancore Developmental Centre, Flemington .. ..	8
„ "Winlaton" Juvenile School, Nunawading, and "Allambie" Reception Centre, 70 Elgar-road, Burwood ..	5
„ Receiving House, Royal Park .. ..	10

Schedule No. 2.—Mont Park, Bundoora, Larundel, Janefield, Gresswell, and Pleasant View, Wood-street, Preston—

Meat—Mont Park .. ..	35
„ Preston .. ..	5
„ Gresswell .. ..	15

Schedule No. 3.—S.S. Rip and Dredges—

Meat .. ..	5
------------	---

Schedule No. 4.—Teachers' College and Hostels at

Grattan-street, 93 Drummond-street, Carlton; 470, 481 and 572 St. Kilda-road, Melbourne; 19 Queens-road, Melbourne; 152 Toorak-road west, South Yarra; Frank Tate House, 373 Dandenong-road, Armadale; "Redcourt" 6, "Larnook", 13 and No. 10A Orrong-road, Armadale; 11 Patterson-street, Hawthorn; 174 Punt-road, Prahran; 221 Burwood-road, Burwood; John Cannon House, 32 Belmont-avenue, Kew; 17 Moule-avenue, Brighton; and Hastings-road, Frankston; and Police Hospital, St. Kilda-road, Melbourne; Mental Hygiene Clinic, 321 Glenferrie-road, Malvern—

Meat .. ..	15
------------	----

Schedule No. 5.—Heatherton Sanatorium, Cheltenham—

Meat .. ..	5
------------	---

Schedule No. 6.—Ararat District—

Meat .. ..	30
------------	----

Schedule No. 7.—Ballarat District—

Meat—Gaol, Mental Hospital .. ..	35
„ Teachers' Hostels .. ..	5

Schedule No. 8.—Beechworth District—

Meat .. ..	30
------------	----

Schedule No. 9.—Bendigo District

Meat—Gaol .. ..	5
„ Teachers' Hostels .. ..	5
„ Sandhurst Boys' Centre, Mental Hygiene .. ..	5

Schedule No. 10.—Castlemaine District

Meat .. ..	5
------------	---

Schedule No. 11.—School of Forestry, Creswick—

Meat .. ..	3
------------	---

Schedule No. 13.—McLeod Settlement, French Island—

Meat .. ..	5
------------	---

Schedule No. 14.—Geelong District—

Meat—Gaol .. ..	5
„ Teachers' Hostels .. ..	5

Schedule No. 15.—Coorlemungle Prison Camp, Heytesbury Forest—

Meat .. ..	4
------------	---

Schedule No. 17.—Langi Kal Kal Training Centre—

Meat .. ..	5
------------	---

Schedule No. 20.—Sale Gaol—

Meat .. ..	3
------------	---

Schedule No. 21.—Pleasant Creek Special School, Stawell—

Meat .. ..	3
------------	---

Schedule No. 22.—Sunbury District—

Meat .. ..	40
------------	----

Schedule No. 23.—Warrnambool District—

Meat .. ..	15
------------	----

Printed forms of tender and the conditions of contract may, in all cases, be obtained from the Secretary to the Tender Board, Macarthur-street, Melbourne, by whom also any information or explanation will be afforded to persons tendering.

Security will be required either in Commonwealth Treasury Bonds, or approved bank guarantee, fixed deposit receipt, Savings Bank deposit book, or non-negotiable cheque in favour of the Secretary to the Tender Board, as the tenderer may elect.

The security must be completed and the contract signed within five days of acceptance of the tender, failing which the service may be again advertised, or another tender accepted.

The lowest or any tender will not necessarily be accepted.

In the event of tenderers withdrawing or attempting to withdraw their tenders before notification of acceptance of same, or failing to take up their accepted tenders within the prescribed period after notification of acceptance they may be disqualified from tendering or holding any future contracts for Government supplies for a period of twelve months, such disqualification to date from the notification of acceptance of tender. It is also stipulated that, if a tenderer be a member of a firm and such firm be interested in the contract, the tender shall

be in the name of the firm and not in that of the individual and that, for a breach of this condition, the tender will be declared informal.

Tenders, enclosed in a separate envelope, and having the words "Tender for at" (as the case may be) written thereon, must be deposited in the Tender Box at the Tender Board Offices, Macarthur-street, Melbourne, or, if sent by post, postage must be prepaid, and the tenders addressed to the Chairman of the Tender Board, Tender Board Offices, Macarthur-street, Melbourne, C.2, which office they must reach not later than by first post on the date of closing of tenders.

#### CONDITIONS OF CONTRACT.

The conditions of contract are those published in the *Victoria Government Gazette*, No. 41, dated 18th April, 1962, pages 1452 to 1455.

H. E. BOLTE,  
Treasurer.

The Treasury,  
Melbourne, 5th March, 1963.

### PUBLIC SERVICE NOTICES

#### PUBLIC SERVICE OF VICTORIA.—RECLASSIFICATIONS.

THE Public Service Board has raised the classification of the under-mentioned offices as shown, and appointed thereto the officers named hereunder.

Office and Former Classification.	Revised Classification.		Duties.	Qualifications.	Officer Appointed.
<b>ADMINISTRATIVE DIVISION.</b>					
<b>PREMIER'S DEPARTMENT.</b>					
<i>Audit Office.</i>					
Auditor, Grade I., Class "B1"	Assistant Auditor, "A"	Senior Class	To be responsible under a Senior Auditor for the audit of the Accounts of the Melbourne and Monash Universities and those of certain major Public Authorities and to perform special duties as directed	A qualified accountant with wide experience in the practice of auditing	Bennett, E. J.
Auditor, Grade I., Class "B" (2 positions)	Class "B1"	..	To perform the duties appropriate to an Auditor, Grade I., including the audit of a Government Department or State Authority and if required, to be the Deputy to a Senior Auditor responsible for all audits within a District	A qualified accountant with wide experience in the practice of auditing	{ Martin, W. P. Tyers, R. C.
Auditor, Grade II., Class "C1" (6 positions)	Class "C2"	..	To perform the duties of Audit Inspector under the Audit Act	A qualified accountant with experience in the practice of governmental and public auditing	{ Taylor, F. G. Skala, A. Fewster, L. J. Eyre, N. N. Belli, F. Norman, J. Brzezinski, H. Round, A. M. Kehoe, J. E. Hamilton, K. G. McKernan, J. T. McEachern, L. G.
Assistant Audit Inspector, Class "C" (6 positions)	Class "C1"	..	To conduct audits throughout Victoria and to perform examining duties as directed by the Auditor-General	Substantial progress in the study of Accountancy and experience in the practice of auditing	
<b>PROFESSIONAL DIVISION.</b>					
<b>DEPARTMENT OF AGRICULTURE.</b>					
Veterinary Officer, Class "C2"	Class "B"	..	To examine stock for determination of disease and stallions under the Horse Breeding Act; to value stock under the Cattle and Swine Compensation Acts and investigate outbreaks of disease; to conduct biological tests, to control stock quarantine, and to demonstrate and lecture on Livestock subjects	A Degree in Veterinary Science, experience in veterinary practice, and ability to lecture and demonstrate	Brown, P. L.
Field Agrostologist, Class "C1"	Agrostologist, Class "B"		The establishment and supervision of pasture plots and other pasture experiment projects; to conduct field days and to undertake field advisory work; to prepare reports and articles for publication and deliver lectures	A degree in Agricultural Science, Melbourne University or its equivalent; experience in the conduct of pasture experimental work in Victoria; ability to investigate agrostological problems, write reports and articles for publication and deliver lectures	Curnow, B. C.

Office of the Public Service Board,  
Melbourne, 5th March, 1963.

By order,  
V. P. SCULLY,  
Secretary.

## PUBLIC SERVICE OF VICTORIA.—VACANCIES.

**A**PPPLICATIONS will be received by the Public Service Board up to Wednesday, the 20th March, 1963, from persons employed in the Public Service of Victoria, who are eligible and qualified for appointment to the under-mentioned positions.

## ADMINISTRATIVE DIVISION.

**Classes "C2"—"B", Ballarat Land Office, Department of Crown Lands and Survey.**

**Yearly Salary.**—£1,170, minimum; £1,500, maximum.

**Duties.**—To deal with Land Settlement applications and inquiries; to conduct auction sales of departmental lands; to hold Local Land Boards; to plot new surveys on office plans.

**Qualifications.**—A general knowledge of the Land and Closer Settlement Acts as well as those portions of miscellaneous Acts administered by the Department, and of the Regulations thereunder; experience in draughting and capable of charting on plans from surveyors' field notes.

**Class "C2", Immigration Branch, Chief Secretary's Department.**

**Yearly Salary.**—£1,170, minimum; £1,280, maximum.

**Duties.**—To deal with nominations under the Migration Scheme; to make investigations and to prepare nominations for approval; to keep statistics, and deal with correspondence concerning shipping, baggage and Customs clearance.

**Qualifications.**—Ability to make investigations, collate and assess information, prepare reports, conduct correspondence and deal with the public; some knowledge of statistical work would be an advantage.

**Class "C2", Public Works Department.**

**Yearly Salary.**—£1,170, minimum; £1,280, maximum.

**Duties.**—To assist the Chief Finance Officer in objective analyses and appraisals of the financial affairs of the Department; to examine and report on the financial position and progress of works for the purposes of budgetary control; to assist with the preparation of Vote Estimates, Loan Programmes and Loan Bills and to consult with other branches for these purposes as directed.

**Qualifications.**—A qualified Accountant with a good knowledge of Treasury funds and procedure; experience in the analysis of accounting reports and the preparation of financial statements and a knowledge of methods of budgetary control.

**Class "C1", Social Welfare Branch, Chief Secretary's Department.**

**Yearly Salary.**—£960, minimum; £1,060, maximum.

**Duties.**—To draft submissions regarding staff appointments, salaries, increments and gratuities. To maintain recruitment records and assist in the selection of applicants for employment. To supervise the maintenance of establishment, personal and leave records.

**Qualifications.**—A good knowledge of the Public Service Act and Regulations; preferably, a knowledge of the staffing requirements of the Branch.

**Class "C", Tuberculosis Branch, Health Department.**

**Yearly Salary.**—£710, minimum; £860, maximum.

**Duties.**—To take charge of the administration records and filing system of the Division; to check and record accounts, staff expenses and overtime; to assist generally in the administration of Mass X-ray Surveys.

**Qualifications.**—A knowledge of the Public Service Act and Regulations and of the Public Accounts and Stores Regulations; able to keep records. A knowledge of the activities of the Division is desirable.

## PROFESSIONAL DIVISION.

**Senior Executive Engineer, Class 4, Water Supply Department.**

**Yearly Salary.**—£2,816, minimum; £3,056, maximum.

**Duties.**—Under the direction of the Divisional Engineer to assist in the supervision of investigations and designs and the preparation of plans and specifications for major town water supply works undertaken by the Main Urban Supplies Division; and to assist in the preparation of programmes and in the overall supervision of the construction of such works. To act as deputy to

the Divisional Engineer in the operation and maintenance of works and in the administration of the Division.

**Qualifications.**—A degree or diploma of Civil Engineering or other recognized engineering qualification, and qualified as Engineer of Water Supply under the Water Acts; extensive knowledge of and experience in the design, construction, operation and administration of large town water supply systems.

**Assistant Superintending Draughtsman, Class "B1", Department of Crown Lands and Survey.**

**Yearly Salary.**—£1,630, minimum; £1,770, maximum.

**Duties.**—To assist and deputize for the Superintending Draughtsman in charge of the Examining Branch in the direction and training of the staff and in all matters relating to the examination of surveys, the preparation of Certificates of Adjustment, and other plans and fees for the approval of the Surveyor-General; to assist in the General work of the Branch.

**Qualifications.**—Extensive experience in the comparison of surveys, a good knowledge of Crown land survey practice and land tenure, and in the various Acts pertaining thereto.

**Valuer, Class "B", Taxation (Land Tax) Office, Treasury.**

**Yearly Salary.**—£1,390, minimum; £1,500, maximum.

**Duties.**—To carry out inspections and make valuations for Land Tax, Probate Duty and Stamp Duty purposes of all classes of real estate, including hotels, shops, factories, residential properties and broad acres.

**Qualifications.**—A member of, or qualified for admission to, the Commonwealth Institute of Valuers, or to be entitled to an unrestricted certificate from the Valuers' qualification Board. Ability to discuss valuations with taxpayers or their representatives.

**Surveyor, Class "C1" or "C2", Water Supply Department.**

**Yearly Salary.**—

Class "C1"—£960, minimum; £1,060, maximum.

Class "C2"—£1,170, minimum; £1,280, maximum.

**Duties.**—To effect title surveys in accordance with regulations under the Transfer of Land Act, and to carry out general engineering surveys in connexion with investigations of reservoir sites and foundations of channel systems and other water supply undertakings.

**Qualifications.**—

Class "C1"—To be a Licensed Surveyor.

Class "C2"—To be a Licensed Surveyor with at least three years' experience.

**Assistant Agricultural Research Officer, Classes "C"—"C2", Department of Agriculture. (Two vacancies).**

**Yearly Salary.**—£960, minimum; £1,280, maximum. (Commencing salary according to experience.)

**Duties.**—To undertake research and demonstrational work concerned with cereals and general agronomic practices, including soil fertility and wheat quality investigations in country districts.

**Qualifications.**—A Degree in Agricultural Science of the Melbourne University or its equivalent.

**Clerk of Courts, Grade III., Class "C", St. Kilda Court, Courts Branch, Law Department.**

**Yearly Salary.**—£710, minimum; £860, maximum.

**Qualifications.**—As prescribed by Public Service (Public Service Board) Regulation 58.

## TECHNICAL AND GENERAL DIVISION.

**Assistant Chief Fisheries and Wildlife Officer, Fisheries and Wildlife Branch, Chief Secretary's Department.**

**Yearly Salary.**—£1,038.

**Duties.**—To assist the Chief Fisheries and Wildlife Officer; other duties as directed.

**Qualifications.**—A good knowledge of the Fisheries and Game Acts, and experience in court procedure and ability to conduct prosecutions. A comprehensive knowledge of native birds, animals, and fish, and the methods adopted by poachers.

**Photographer, Senior, Department of Crown Lands and Survey.**

**Yearly Salary.**—£846, minimum; £942, maximum.

**Duties.**—Under the direction of the Chief Photographer to have charge of the dry-plate section of the Central Photographic Laboratory; to photograph maps, plans, documents and original

subjects and prepare bromide prints and enlargements; to prepare rectified and electronically-scanned aerial photographs, enlargements, diapositives, and colour enlargements; to carry out other photographic work and train juniors as required.

**Qualifications.**—A competent photographer with a good knowledge of and experience in all branches of photography and especially skilled in the reproduction of aerial photographs and mosaics, rectification of aerial photographs by the use of the Wild E2 Rectifier, the use of reduction printers, and the loading and processing of RC7 camera plates; ability to control staff.

**Potato Inspector, Department of Agriculture.**

**Yearly Salary.**—£654, minimum; £798, maximum.

**Duties.**—To carry out the provisions of the Vegetation and Vine Diseases Act, Fruit and Vegetables Act and the Commonwealth Commerce Act relating to potatoes and onions, and other duties as required in connexion with the Government supervision of the potato and onion industries.

**Qualifications.**—To have passed the qualifying examination for the position of Potato Inspector. Experience in carrying out the duties is desirable.

**Draughting Assistant, Grade II., Department of Crown Lands and Survey.**

**Yearly Salary.**—£686, minimum; £750, maximum.

**Duties.**—To assist in the preparation of topographical maps from aerial photographs using second order Stereo-Plotting equipment.

**Qualifications.**—A good knowledge of the use of aerial photographs for topographical mapping, and conversant with the principles of A.6 Stereo-Plotting and Multiplex equipment.

**Artist and Model Maker (Male or Female), Institute of Applied Science, Chief Secretary's Department.**

**Yearly Salary.**—£654, minimum; £750, maximum—Male. £524, minimum; £636, maximum—Female.

**Duties.**—To assist in making biological models in various media; design and execution of artistic settings.

**Qualifications.**—A trained and competent artist with an approved Art School diploma; experience and ability in the application of plastic and applied arts.

**Real Estate Officer, Grade II., Office of the Housing Commission, Treasury.**

**Yearly Salary.**—£654, minimum; £750, maximum.

**Duties.**—To negotiate settlements with owners of land; to advise prospective purchasers of terms and conditions under which Commission houses may be sold, and to conduct interviews with prospective tenants of shop premises owned by the Commission.

**Qualifications.**—A good knowledge of Real Estate transactions; ability to deal with the public and to conduct negotiations.

**NOTE.**—After completing 12 months service on the maximum salary of Grade II., will be eligible, subject to recommendation of Permanent Head, for progression to Real Estate Officer, Grade I., (£798—£846).

**Estate Officer, Grade IV., Office of the Housing Commission, Treasury.**

**Yearly Salary.**—£590, minimum; £654, maximum.

**Duties.**—To perform housing estate duties in respect of a section of a district including Revenue Collection, interviewing tenants regarding rental arrears, advising tenants on matters affecting their tenancy, and inspecting and reporting on dwelling and various phases of Estate Management.

**Qualifications.**—Educated to Intermediate Certificate standard and able to make investigations and prepare reports. Experience in dealing with the public and capable of handling public moneys; a car driver's licence.

**NOTE.**—After completing three years' satisfactory service as Estate Officer, Grade IV., will be eligible for progression to Estate Officer, Grade III. (£686—£718).

**Shorthand Writer and Typist (Female), Senior, Local Government Department.**

**Yearly Salary.**—£572, minimum; £604, maximum.

**Duties.**—To take verbatim evidence of Town and Country Planning Appeals and to type transcripts therefrom. Other duties as directed.

**Qualifications.**—A competent and experienced shorthand writer and typist, capable of writing shorthand at not less than 120 words a minute.

**Attendant, Library, Grade II., State Library, Chief Secretary's Department.** (Eight vacancies).

**Yearly Salary.**—£462, minimum; £542, maximum.

**Duties.**—To perform the general duties of Attendant, State Library, collating and preparing books for the shelves, arranging books on the shelves and obtaining books from the stacks.

**Qualifications.**—To be physically fit, of good address and suitable to attend to the Public, educated either up to Proficiency Certificate or to Merit Certificate with library experience.

**Able Seaman, Ports and Harbours Branch, Public Works Department.**

**Yearly Salary.**—£350, minimum; £382, maximum.

**Qualifications.**—At least two years' experience as a seaman and experience in the class of work required to be carried out by a seaman in dredging, harbour maintenance and maritime work.

**NOTE.**—The salary rates quoted above do not include the additional amount which is payable under Regulation 74 of the Board's Regulations.

By order,

V. P. SCULLY,

Office of the Public Service Board, Secretary.  
Melbourne, 5th March, 1963.

#### PUBLIC SERVICE OF VICTORIA.—VACANCIES.

##### DEPARTMENT OF HEALTH.

##### MENTAL HYGIENE BRANCH.

##### TECHNICAL AND GENERAL DIVISION.

**APPLICATIONS** will be received by the Public Service Board up to Wednesday, the 27th March, 1963, from persons employed in the Public Service of Victoria, who are eligible and qualified for appointment to the under-mentioned positions.

**Farm Assistant, Janefield Colony.**

**Yearly Salary.**—£366, minimum; £430, maximum.

**Duties.**—To assist in all farm work.

**Qualifications.**—Ability to carry out all ordinary farm work and possession of a motor driver's licence.

**General Assistant, Pleasant View Psychiatric Hospital, Wood-street, Preston.**

**Yearly Salary.**—£382, minimum; £414, maximum.

**Duties.**—To give general assistance in the various artisan activities connected with the Hospital services and maintenance.

**Qualifications.**—A semi-skilled worker in good physical condition. Knowledge of some trade desirable.

**NOTE.**—The salary rates quoted above do not include the additional amount which is payable under Regulation 74 of the Board's Regulations.

By order,

V. P. SCULLY,

Office of the Public Service Board, Secretary.  
Melbourne, 5th March, 1963.

#### PUBLIC SERVICE OF VICTORIA.—COMPETITIVE EXAMINATION FOR ADMISSION TO THE PUBLIC SERVICE.

##### (ADMINISTRATIVE DIVISION.)

**AN** examination of male candidates for appointment to the Administrative Division of the Public Service of Victoria will be held on Saturday, the 27th April, 1963.

The examination is open to persons who have passed the School Leaving examination of the University of Melbourne or an equivalent examination, and who on the 27th April, 1963—

- not being members of the Public Service are under 24 years of age; or
- are temporary employees in the Public Service under 30 years of age; or
- are officers of the Technical and General Division of the Public Service.

A candidate will be required to enter for competitive examination in the following subjects, viz.:—

- English.
- General Intelligence.

The English paper will include an essay, a test of comprehension which will include the requirements of a summary and a vocabulary test directed to requirements within the Public Service. In the essay, emphasis will be laid on clear thinking, sentence construction, spelling and punctuation.

In order to pass the examination, a candidate must obtain at least 50 per centum of the maximum number of marks in English and a scaled score of at least 95 in General Intelligence.

Appointments proposed to be made . . . 150  
Appointments reserved for officers of the  
Technical and General Division . . . 20

Entries for the examination must be lodged at the Office of the Public Service Board, Public Offices, Treasury place, Melbourne, C.2, where the prescribed forms are obtainable, on or before Monday, the 1st April, 1963.

Reasonable facilities will be provided for candidates residing in country districts to sit for the examination in local centres.

By order,

V. P. SCULLY,  
Secretary.  
Office of the Public Service Board,  
Melbourne, 5th March, 1963.

#### PUBLIC SERVICE OF VICTORIA.

**A** COMPETITIVE examination of male and female candidates for appointment to the Professional Division of the Public Service of Victoria as Draughtsman or Draughtswoman will be held on Saturday, 27th April, 1963.

The examination is open to persons who, on the 27th April, 1963, are not less than fifteen years of age and are under 24 years of age, and who have passed one of the following:—

- The School Leaving examination, including English and any two of the following:—Mathematics A, Mathematics I. and Mathematics II., or
- the School Intermediate examination, and, in addition, the School Leaving subjects of English and any two of the following:—Mathematics A, Mathematics I., and Mathematics II., or
- an equivalent approved examination.

The subjects of the examination will be Practical Mathematics and Penmanship. To secure a pass a candidate must obtain at least 50 per centum of the marks allotted in each subject.

Practical Mathematics will be within the scope of School Leaving Mathematics A, I., and II., and will embrace simple problems in engineering, architecture and land surveying.

Penmanship will comprise the formation of letters and figures and the use of drawing instruments such as scale, set-square, parallel ruler and protractor.

Entries for the examination must be lodged at the office of the Public Service Board, Public Offices, Treasury place, Melbourne, C.2 (where the prescribed forms are obtainable) on or before Monday, 1st April, 1963.

Reasonable facilities will be provided for candidates residing in country districts to sit for the examination in local centres.

By order,

V. P. SCULLY,  
Secretary.  
Office of the Public Service Board,  
Melbourne, 5th March, 1963.

#### PUBLIC SERVICE OF VICTORIA.—SPEED TESTS FOR SHORTHAND WRITERS AND TYPISTS (FEMALE).

**A**T the tests held on the 23rd February, 1963, the under-mentioned candidates passed at the required standards:—

##### TEST AT 120 WORDS PER MINUTE.

###### CHIEF SECRETARY'S DEPARTMENT.

###### Office of the Chief Commissioner of Police.

Bramley, Wilma Jean.  
Hayes, Loraine Lesley.

###### Social Welfare.

Dodd, Eileen Mary (Mrs.).

###### National Museum.

Kay, Gladys Mary (Mrs.).

###### State Accident Insurance Office.

Joyce, Mary Ellen (Mrs.).

#### LAW DEPARTMENT.

##### Crown Solicitor's Office.

Bajinskis, Inara.  
Greening, Joyce Emily (Mrs.).

##### Parliamentary Draftsman's Office.

Jones, Lynette.

##### Office of the Public Trustee.

Cupples, Allison Judith.  
Jarvie, Lesley Dawn.

##### Sheriff's Office.

Murphy, Ita Ellen.

#### TEST AT 100 WORDS PER MINUTE.

##### CHIEF SECRETARY'S DEPARTMENT.

###### Social Welfare.

Alexander, Phyllis Maud (Mrs.).  
Faulkner, Lois Ruth.  
Masino, Serafina.

#### EDUCATION DEPARTMENT.

Muldoon, Mary Josephine.

#### DEPARTMENT OF HEALTH.

##### Mental Hygiene Branch.

Dale, Margaret Ann.

#### LAW DEPARTMENT.

##### Crown Law Offices.

Pryor, Monica Elizabeth.

##### Courts Branch.

Ireland, Susan Anne.

##### Office of the Public Trustee.

Ephraims, Jeanne Elspeth (Mrs.).

##### Office of the Public Solicitor.

Mahony, Susan Margaret.

##### Prothonotary's Office.

Flynn, Patricia Maree.

#### PUBLIC WORKS DEPARTMENT.

Moore, Elsa Maie.

By order,

V. P. SCULLY,  
Secretary.

Office of the Public Service Board,  
Melbourne, 5th March, 1963.

No. 1274.

Public Service Act 1958, Section 50.

#### REGULATIONS.—PART IV.—SALARIES AND INCREMENTS.

**T**HE Public Service Board, in pursuance of the powers conferred by the Public Service Act 1958, hereby amends its Regulations as shown below:—

##### SIXTH SCHEDULE.

##### TEMPORARY EMPLOYEES.

##### Designations of Positions and Rates of Salaries.

Department and Designation of Position.	Yearly Rate of Salary.		Increments (Annual).
	Minimum.	Maximum.	
DEPARTMENT OF HEALTH. MENTAL HYGIENE.	£	£	
Delete— Technical Assistant (Electronics)	606	638	1 of £32

A. GARRAN, Chairman,  
V. P. SCULLY, Secretary.

Office of the Public Service Board,  
Melbourne, 18th February, 1963.

No. 1275.

*Public Service Act 1958, Section 50.*

## REGULATIONS.—PART IV.—SALARIES AND INCREMENTS.

THE Public Service Board, in pursuance of the powers conferred by the *Public Service Act 1958*, hereby amends its Regulations as shown below :—

## FIFTH SCHEDULE

TEMPORARY EMPLOYEES.

DEPARTMENT OF HEALTH.

MENTAL HYGIENE.

*Designations of Positions and Rates of Salaries.*

Designation of Position.	Yearly Rate of Salary.		Increments (Annual).
	Minimum.	Maximum.	
Add—	£	£	
Curator of Gardens ..	..	654	..
Technical Assistant (Electronics)	606	638	1 of £32

A. GARRAN, Chairman,  
V. P. SCULLY, Secretary.

Office of the Public Service Board,  
Melbourne, 18th February, 1963.

No. 1276.

*Public Service Act 1958, Section 39.*

## REGULATIONS.—PART IV.—SALARIES AND INCREMENTS.

THE Public Service Board, in pursuance of the powers conferred by the *Public Service Act 1958*, hereby amends its Regulations as shown below :—

## FIRST SCHEDULE.

PROFESSIONAL DIVISION.

*Amount of Salary Assigned to Offices in Class "A1".*

Office.	Yearly Rate of Salary.
DEPARTMENT OF LAW.	£
Delete—	
Officer in Charge, Workers Compensation Branch, Crown Solicitor's Office	2,300
Add—	
Officer in Charge, Workers Compensation Branch, Crown Solicitor's Office	2,425

A. GARRAN, Chairman.  
V. P. SCULLY, Secretary.

Office of the Public Service Board,  
Melbourne, 22nd February, 1963.

No. 1277.

*PUBLIC SERVICE ACT 1958.*

THE Public Service Board, in pursuance of the powers conferred by the *Public Service Act 1958*, hereby amends the Public Service (Public Service Board) Regulations as follows:—

## PART III.—PROMOTIONS AND TRANSFERS.

DIVISION III.—SPECIAL REQUIREMENTS.

PROFESSIONAL DIVISION.

*Department of Agriculture.*

Regulation 60.

Paragraph (d) of sub-regulation (2) is revoked and the following paragraph is substituted therefor:—

"(d) who has passed the subject of English Expression at Matriculation standard or, alternatively, has passed an examination in English Expression conducted by the Department of Agriculture—"

A. GARRAN, Chairman.  
V. P. SCULLY, Secretary.

Office of the Public Service Board,  
Melbourne, 18th February, 1963.

## PRIVATE ADVERTISEMENTS

## CITY OF COBURG.

BY-LAW No. 96.

A By-law of the City of Coburg, made under section 197 (1) (xxxviii) (a) and section 228 (1) of the *Local Government Act 1958*, and numbered 96 for the purpose of amending By-law No. 41 (a By-law made under the provisions of the *Local Government Act 1915*) for the purpose of—

- regulating and restraining the erection and construction of buildings, erections and hoardings;
- requiring the pulling down and removal of buildings, erections or hoardings;
- authorizing the Council to pull down and remove buildings, erections or hoardings erected or constructed contrary to this By-law, or not pulled down or removed as required by or under this By-law, and to sell the materials and apply the proceeds in reimbursing the expenses of pulling down and removing such buildings, erections or hoardings, and in paying into the municipal fund any fees or penalties due by the owner thereof;
- apportioning fees which may be charged and received by the Council for any act done or to be done by any of its officers under such Regulation, and for any permit or licence to be issued by the Council.

IN pursuance of the powers conferred by the *Local Government Act 1958* and every other power enabling them in that behalf, the Mayor, Councillors and Citizens of the City of Coburg order as follows:—

- This By-law shall be read and construed as one with By-law No. 41.
- Clauses 20 and 21 of Part VI. of By-law No. 41 are hereby repealed.
- The area within the municipal district as specified in Schedule B to By-law No. 41 shall be and it is hereby prescribed as a residential area within which the use of any land or the erection, adaptation for use or use of any buildings for the purposes of trades, industries, manufactures or businesses is hereby prohibited.
- Notwithstanding anything contained in the preceding clause the erection of any shop or shop and dwelling combined will be permitted in those streets set out in Schedule D to By-law No. 41.

The Resolution for passing this By-law was agreed to by the Council on 10th September, 1962, and confirmed on 8th October, 1962.

In witness whereof the common seal of the Mayor, Councillors and Citizens of the City of Coburg was hereunto affixed this 15th day of October, 1962, in the presence of—

(SEAL) A. J. MCLELLAN, Mayor.  
ARNOLD LUBY, Councillor.  
G. A. BRIDGES, Town Clerk.

Approved by the Governor in Council on the 19th day of February, 1963.—N. G. WISHART, Clerk of the Executive Council. 4758

## CITY OF COBURG.

BY-LAW No. 97.

A By-law of the City of Coburg, made under section 756 of the *Local Government Act 1958*, and numbered 97 for regulating the use of the Pascoe Vale Swimming Pool and the conduct of persons using or being on the premises of the Pascoe Vale Swimming Pool.

IN pursuance of the powers conferred by the *Local Government Act 1958* and every other power enabling them in that behalf, the Mayor, Councillors and Citizens of the City of Coburg order as follows:—

- Wherever appearing throughout this By-law unless otherwise stated or inconsistent with the context, the word "Council" shall mean the Council of the City of Coburg; the word "baths" shall include the swimming pool, showers, dressing-rooms, conveniences, passageways and the grounds fenced in with and known as the Pascoe Vale Swimming Pool and the premises thereof; the words "baths attendant" shall include the Council's employees or employees in charge of the baths; words in the singular shall include the plural; words in the plural shall include the singular and words importing the masculine gender shall include females.

2. No person shall enter upon any portion of the baths without having paid the fees chargeable or being otherwise authorized by the Council.

3. No person shall use the baths unless he be properly attired in a bathing costume so as to preserve public decency.

4. No child under the age of eight years will be admitted to the baths unless in the opinion of the baths attendant such child is in the care of a responsible person.

5. No person shall use the swimming pool whilst in an uncleanly condition, nor any portion of the baths while suffering from any cutaneous, infectious or contagious disease.

6. No person shall wilfully interfere with the use and enjoyment by any person of the baths, and any person so doing or otherwise behaving in an unseemly, offensive, insulting or improper manner shall immediately leave the baths upon being requested so to do by the baths attendant or any officer of the Council; and such baths attendant may refuse to sell a ticket of admission to any person whom he may consider undesirable.

7. No person shall enter or remain in any portion of the baths whilst in a state of intoxication and no person shall at any time introduce into the baths or consume or cause to be consumed any spirituous or intoxicating liquor in any portion of the baths.

8. No person shall bring into the baths premises or have in his possession or custody or under his control in the baths premises any bottle or can.

9. No person shall at any time carelessly or negligently break or injure or improperly interfere with the due and efficient action of any lock, tap, valve, pipe, work, engine or machinery in connexion with the baths, or carelessly or negligently defile, injure or destroy any furniture, fittings or conveniences in any part of the baths and shall not by cutting or writing thereon deface any wall, fittings or any portion of the baths.

10. No person shall at any time while being upon any portion of the baths use any indecent, insulting or offensive language or behave in an indecent, insulting, offensive or riotous manner.

11. No person shall spit in the swimming pool or on the floors or walls of any portion of the baths.

12. No person shall cause or allow any dog or other animal belonging to such person or under his control to enter or remain in any portion of the baths.

13. Any person finding any article which may have been left in any portion of the baths shall at once deliver the same to the baths attendant who shall thereupon register a description of the same in a book-kept for that purpose and any person claiming such article shall upon giving satisfactory proof of ownership receive such article from the baths attendant upon entering his signature and address in the book referred to.

14. No person shall obstruct, hinder or interfere with any attendant, officer or servant employed at the baths in the performance of his duty at the baths.

15. The Council will not be responsible for articles lost by or stolen from any person whilst in the baths.

16. No person shall offer any goods for sale in any portion of the baths without the consent, in writing, of the Council.

17. Betting or playing cards or any game of chance for money is strictly prohibited in any portion of the baths.

18. No person shall dispose of any cigar, cigarette, pipe ash or match within the baths premises except in the receptacles provided therefor.

19. No person shall drive a vehicle or ride a bicycle in the grounds of the baths at a speed exceeding five miles per hour.

20. Every person offending against any of the provisions of this By-law shall upon conviction for every such offence forfeit and pay a penalty not exceeding Twenty pounds.

The Resolution for passing this By-law was agreed to by the Council on the 19th November, 1962, and confirmed on the 11th February, 1963.

In witness whereof the common seal of the Mayor, Councillors and Citizens of the City of Coburg was hereunto affixed this 19th day of February, 1963, in the presence of—

(SEAL) A. J. McLELLAN, Mayor.  
G. A. JAMES, Councillor.  
G. A. BRIDGES, Town Clerk.

4759

*Local Government Act 1958 and Amendments.*

CITY OF HEIDELBERG.

NOTICE TO ALL WHOM IT MAY CONCERN.

WHEREAS the Council of the Municipality of the City of Heidelberg in the State of Victoria deems it expedient to execute a certain work or undertaking for the purpose of deviating Wungan-street, Kenneth-street and Nicholls-street and subdividing the surplus land, for the purposes whereof it is in the opinion of the said Council necessary and desirable that the said Council exercise its power of taking land compulsorily within the municipal district of the said Council, as provided by the *Local Government Act 1958*, and amendments, and the said Council has caused its surveyor to prepare plans of the said work or undertaking as are necessary and in which are expressed the nature and extent of such work or undertaking and the exact site and admeasurements thereof and on and through what land the said work or undertaking is proposed to be placed and the names of the owners or reputed owners, lessees or reputed lessees and the occupiers of such land so proposed to be taken so far as known and the said plans so prepared have been approved by the said Council.

In pursuance of the provisions of the *Local Government Act 1958*, and amendments, the said Council doth hereby publish and give notice that the description shortly of the purport of the said work or undertaking is as follows:—

The diversion of Wungan-street, Kenneth-street and Nicholls-street and the subdivision of the surplus land pursuant to a scheme under section 605 of the *Local Government Act 1958*, and approved by the Governor in Council on the 4th July, 1961, and the land which it is necessary and desirable to take compulsorily is—

- (a) All that piece of land being lot 39 on plan of subdivision No. 9618, lodged in the Office of Titles, and being the whole of the land more particularly described in certificate of title, volume 6147, folio 397, in the names of Elizabeth Marjorie, Griffin and Annie Marguerite Murray.
- (b) All that piece of land being lot 119 on plan of subdivision No. 9618, lodged in the Office of Titles, and being the whole of the land more particularly described in certificate of title, volume 5543, folio 451, in the name of Frederick Wilkinson.
- (c) All that piece of land being lot 148 on plan of subdivision No. 9619, lodged in the Office of Titles and being the whole of the land more particularly described in certificate of title, volume 5171, folio 105, in the name of Henry Scott and William F. Payne.

And the said Council doth hereby give further notice that the said plans are deposited at the office of the said Council, Town Hall, Ivanhoe, and are there open for inspection and perusal on all days and between the hours the Municipal Office is appointed to be open for the space of 40 clear days from the date of the publication of this notice in the *Government Gazette*.

And the said Council doth hereby call upon all persons interested in or affected by the said proposed work or undertaking to set forth, in writing, addressed to the said Council or the Town Clerk thereof, at the Town Hall, Ivanhoe, within 40 clear days from the date of the publication of this notice as aforesaid all objections which they may have to the said work or undertaking.

Dated 26th day of February, 1963.

The common seal of the Mayor, Councillors and Citizens of the City of Heidelberg, was hereto affixed by me—

F. PHILLIPS, Town Clerk.

in the presence of—

(SEAL) ARTHUR C. WEALES, Mayor.  
W. G. ARNEL, Councillor.

4747

*Local Government Act 1958 and Amendments.*

CITY OF HEIDELBERG.

NOTICE TO ALL WHOM IT MAY CONCERN.

WHEREAS the Council of the Municipality of the City of Heidelberg in the State of Victoria deems it expedient to execute a certain work or undertaking for the purpose of providing a place of public resort and recreation, for the purposes whereof it is in the opinion of the said Council necessary and desirable that the said Council exercise its power of taking land compulsorily within the municipal district of the said Council, as



provided by the *Local Government Act 1958*, and amendments, and the said Council has caused its surveyor to prepare a plan of the said work or undertaking as is necessary and in which is expressed the nature and extent of such work or undertaking and the exact site and admeasurements thereof and on and through what land the said work or undertaking is proposed to be placed and the names of the owners or reputed owners, lessees or reputed lessees and the occupiers of such land so proposed to be taken so far as known and the said plan so prepared has been approved by the said Council.

In pursuance of the provisions of the *Local Government Act 1958*, and amendments, the said Council doth hereby publish and give notice that the description shortly of the purport of the said work or undertaking and of the said plan is as follows:—

The provision of a place of public resort and recreation in the vicinity of Donaldson's Creek between Hawker and Bond streets, Ivanhoe.

And the said Council doth hereby give further notice that the said plan is deposited at the office of the said Council, Town Hall, Ivanhoe, and is there open for inspection and perusal on all the days and between the hours the Municipal Office is appointed to be open for the space of 40 clear days from the date of the publication of this notice in the *Government Gazette*.

And the said Council doth hereby call upon all persons interested in or affected by the said proposed work or undertaking to set forth, in writing, addressed to the said Council or the Town Clerk thereof, at the Town Hall, Ivanhoe, within 40 clear days from the date of the publication of this notice as aforesaid all objections which they may have to the said work or undertaking.

Dated 26th day of February, 1963.

The common seal of the Mayor, Councillors and Citizens of the City of Heidelberg, was hereto affixed by me—

F. PHILLIPS, Town Clerk.

In the presence of—

(SEAL)

ARTHUR C. WEALES, Mayor.  
W. G. ARNEL, Councillor.

4748

#### *Local Government Act 1958.*

##### CITY OF SPRINGVALE.

#### NOTICE OF INTENTION TO TAKE LAND COMPULSORILY.

NOTICE is given that it is the intention of the Council of the City of Springvale, in exercise of the powers conferred on it by the *Local Government Act 1958*, to take compulsorily the following land:—

All that piece of land on the eastern boundary of lot 56 Corrigan-road, lodged plan No. 9395, thus: Commencing at the south-east corner of lot 56; thence westerly by the southern boundary of the said lot for a distance of 2 ft. 11 in.; thence northerly for a distance of 50 ft. 1 in. to the northern boundary of the said lot; thence easterly for a distance of 5 ft. 10 in. to the north-east corner of the said lot; thence southerly for a distance of 50 feet to the point of commencement.

The said land is required for and being taken for the following work or undertaking by the said Council—road-widening purposes—within its municipal district.

The Council has caused to be prepared map and other papers showing the nature and extent of such work or undertaking and more particularly describing the said land and the exact site and measurements thereof, and stating that the name of the owner or reputed owner of the said land is Gerald Edward Bell, of 60 Corrigan-road, Noble Park, and the name of the occupier thereof is the above-named, Gerald Edward Bell.

The said map and other papers have been approved by the Council and are now deposited for inspection by all persons interested at the offices of the City of Springvale, situate at Springvale-road, Springvale, and may be inspected there during office hours.

All persons affected by the proposed taking of the land, are hereby required to set forth, in writing, addressed to the said Council or to the Municipal Clerk within 40 clear days from the publication of this notice in the *Government Gazette*, all objections which they may have to the taking of the land.

Dated the 5th day of March, 1963.

By Order of the Council.

H. L. WILLIAMS, Town Clerk and Municipal Clerk.

4756

#### *Local Government Act 1958.*

##### CITY OF SPRINGVALE.

#### NOTICE OF INTENTION TO TAKE LAND COMPULSORILY.

NOTICE is given that it is the intention of the Council of the City of Springvale, in exercise of the powers conferred on it by the *Local Government Act 1958*, to take compulsorily the following land:—

All that piece of land on the eastern boundary of lot 55 Corrigan-road, lodged plan No. 9395, thus: Commencing at the south-east corner of lot 55; thence westerly by the southern boundary of the said lot for a distance of 5 ft. 10 in.; thence northerly for a distance of 50 ft. 10 in. to the northern boundary of the said lot; thence easterly for a distance of 8 ft. 9 in. to the north-east corner of the said lot; thence southerly for a distance of 50 ft. 9 in. to the point of commencement.

The said land is required for and being taken for the following work or undertaking by the said Council—road-widening purposes—within its municipal district.

The Council has caused to be prepared map and other papers showing the nature and extent of such work or undertaking and more particularly describing the said land and the exact site and measurements thereof, and stating that the name of the owner or reputed owner of the said land is Leslie Raymond Cowen and Mrs. Nell Elizabeth Cowen, of 58 Corrigan-road, Noble Park, and the name of the occupier thereof is the above-named, Leslie Raymond Cowen and Mrs. Nell Elizabeth Cowen.

The said map and other papers have been approved by the Council and are now deposited for inspection by all persons interested at the offices of the City of Springvale, situate at Springvale-road, Springvale, and may be inspected there during office hours.

All persons affected by the proposed taking of the land, are hereby required to set forth, in writing, addressed to the said Council or to the Municipal Clerk within 40 clear days from the publication of this notice in the *Government Gazette*, all objections which they may have to the taking of the land.

Dated the 5th day of March, 1963.

By Order of the Council.

H. L. WILLIAMS, Town Clerk and Municipal Clerk.

4761

#### BOROUGH OF KYABRAM.

##### LOAN No. 8.

#### Notice of Intention to Borrow the Sum of £2,000 for Permanent Works and Undertakings.

NOTICE is hereby given that the Council of the Borough of Kyabram proposes to borrow the sum of Two thousand pounds on the credit of the municipal revenues of the Mayor, Councillors and Burgesses of the said Borough, such sum to be raised by the grant of a mortgage, in accordance with the provisions of the *Local Government Acts*.

1. The maximum rate of interest that may be paid is £5 10s. per cent. per annum.

2. The purpose for which the loan is to be applied is:—  
Completion of construction of Municipal Offices—£2,000.

3. The period of the loan shall be fifteen (15) years.

4. The moneys borrowed shall be repayable by providing out of the municipal fund thirty (30) half-yearly instalments of £98 15s. 5d. each, including principal and interest, on the 1st day of June and the 1st day of December during the currency of the loan. The first instalment shall be payable on the 1st day of December, 1963.

5. Such moneys shall be repayable at the Commonwealth Savings Bank of Australia, in Melbourne.

Plans and specifications and the estimate of the cost of the proposed works and a statement showing the proposed expenditure of the moneys to be borrowed, are open for inspection at the Municipal Offices, Lake-road, Kyabram.

4766

J. A. CLAREY, F.I.M.A., Town Clerk.

#### SHIRE OF ALEXANDRA.

##### By-Law No. 39.

A By-law of the Shire of Alexandra made under section 198 of the *Local Government Act 1958*, and numbered 39—

(a) for prohibiting on, from and after a date specified in this By-law the erection or placing against or in front of any house or building abutting upon any public footway in the streets or parts

- thereof specified in this By-law of any veranda over or across such footway unless such veranda is supported by cantilevers, brackets or projecting supports and not otherwise; and
- (b) requiring the pulling down and removal before a date specified in this By-law (not being less than ten years after the coming into operation thereof) of all verandas before the first-mentioned date erected or placed against or in front of any house or building abutting upon any such footway which verandas are upon, over or across such footway and are supported otherwise than by cantilevers, brackets or projecting supports.

IN pursuance of the powers conferred by the *Local Government Act 1958* and every and any other Act or power it thereunto enabling the President, Councillors and Ratepayers of the Shire of Alexandra, order as follows:—

1. No person shall on, from and after the 31st day of December, 1962, erect or place against or in front of any house or building abutting upon any public footway in any street or part thereof specified in clause 3 of this By-law, any veranda over or across such footway unless such veranda is supported by cantilevers, brackets or projecting supports and not otherwise.

2. Every person who is or shall be the owner of a veranda—

- (a) Which was before the said 31st day of December, 1962, erected or placed against or in front of any house or building abutting upon any such public footway;
- (b) which is upon, over or across any such public footway; and
- (c) which is supported otherwise than by cantilevers, brackets or projecting supports shall before the 31st day of December, 1977, pull down and remove such veranda.

3. (a) The streets or parts thereof referred to in clause 1 hereof are the following:—

Grant-street, Alexandra.  
Downey-street, Alexandra.

(b) The expression "owner of a veranda" shall have the same meaning as such expression has in sub-section 4 of section 198 of the *Local Government Act 1958*.

4. This By-law shall apply to and have operation throughout the whole of the municipal district of the Shire of Alexandra.

Resolution for passing this By-law agreed to by the Council the 11th day of July, 1962, and confirmed the 8th day of August, 1962.

The common seal of the President, Councillors and Ratepayers of the Shire of Alexandra, was hereunto affixed the 8th day of August, 1962, in the presence of—

W. H. EDWARDS, President.  
(SEAL) A. W. JONES, Councillor.  
R. G. HATFIELD, Shire Secretary.

Approved by the Governor in Council the 2nd day of October, 1962.—N. G. WISHART, Clerk of the Executive Council. 4753

#### SHIRE OF BASS.

##### LOAN No. 21.

*Notice of Intention to Borrow the Sum of £6,000 for Permanent Works and Undertakings.*

NOTICE is hereby given that the Council of the Shire of Bass proposes to borrow the sum of £6,000 (Six thousand pounds) on the credit of the municipal revenues of the President, Councillors and Ratepayers of the said Shire, such sum to be raised by the grant of a mortgage in accordance with the provisions of the *Local Government Act 1958*.

1. The maximum rate of interest that may be paid is £5 10s. per centum per annum.
2. The purpose for which the loan is to be applied is the Council's proportion of Country Roads Board works as under—

Unclassified roads, construction, &c. . . . £6,000

3. The period of the loan shall be ten years.
4. The moneys borrowed shall be repayable by providing out of the municipal fund twenty half-yearly instalments of approximately £394 0s. 7d. each, including principal and interest on the 1st days of June and December, during the currency of the loan. The first instalment shall be payable on the 1st day of December, 1963.

5. The moneys shall be repayable at the Savings Bank Branch of the National Bank of Australasia Limited, Wonthaggi, or at the Council's bankers, for the time being in Melbourne.

The plans and specifications and the estimate of the cost of the proposed works and a statement showing the proposed expenditure of the moneys to be borrowed, are open for inspection at the Shire Office, Dalyston.

Dated this 28th day of February, 1963.

4754 H. R. BUTTERWORTH, Shire Secretary.

#### SHIRE OF SOUTH BARWON.

##### NOTICE OF CHANGE OF STREET NAME.

NOTICE is hereby given that in pursuance of the powers conferred by the *Local Government Act*, the Council of the Shire of South Barwon at a meeting held on the 19th day of February, 1963, did resolve to make the following alteration in a street name:—

*Old Name; New Name; Location.*

Riverview-street; Bridge View-street; off Roberts-road, Belmont, on plan of subdivision No. 13162.

E. T. CORNISH, Shire Secretary.

Shire Hall, Belmont.

4769

#### Sewerage Districts Acts.

#### SHIRE OF SOUTH GIPPSLAND.

##### PROPOSED SEWERAGE AUTHORITY.

NOTICE is hereby given that the Shire of South Gippsland has made application to the Honorable the Minister of Water Supply for the constitution of a Sewerage Authority and for the proclamation of a Sewerage District at Toora and for the construction, maintenance and continuance of sewerage works within that district under the provisions of the *Sewerage Acts*.

A general plan and description of the proposed works have been submitted with the application and copies of same may be seen at:—

- (i) Shire Office, Foster.  
(ii) The Offices of State Rivers and Water Supply Commission, 90 Orrong-road, Armadale.  
(iii) The offices of the Commission of Public Health, 295 Queen-street, Melbourne.

Dated at Foster the 30th day of November, 1962.

4530 J. RENNICK, Shire Secretary.

#### SHIRE OF WIMMERA.

##### LOAN No. 7.

*Notice of Intention to Borrow the Sum of £9,000 for Permanent Works and Undertakings.*

NOTICE is hereby given that the Council of the Shire of Wimmera proposes to borrow the sum of Nine thousand pounds on the credit of the municipal revenues of the President, Councillors and Ratepayers of the said Shire, such sum to be raised by the grant of a mortgage in accordance with the provisions of the *Local Government Act 1958*.

1. The maximum rate of interest that may be paid is 5½ per cent. per annum.
2. The purpose for which the loan is to be applied is the purchase of a road grader.
3. The period of the loan shall be five years.
4. The moneys borrowed shall be repayable by providing out of the municipal fund ten half-yearly instalments of approximately £1,038 6s. 6d. each, including principal and interest on the 1st day of June and the 1st day of December, during the currency of the loan. The first instalment shall be payable on the 1st day of December, 1963.

5. Such moneys shall be repayable at the State Savings Bank of Victoria, Melbourne.

The plans and specifications and the estimate of the cost of the proposed works and a statement showing the proposed expenditure of the moneys to be borrowed, are open for inspection at the Shire Office, Horsham.

4740 K. H. LOVETT, Shire Secretary.

#### SHIRE OF WINCHELSEA.

##### LOAN No. 23.

*Notice of Intention to Borrow the Sum of £5,000 for Permanent Works and Undertakings.*

NOTICE is hereby given that the Council of the Shire of Winchelsea proposes to borrow the sum of Five thousand pounds on the credit of the municipal revenues of the President, Councillors and Ratepayers of the said

Shire, such sum to be raised by the grant of a mortgage in accordance with the provisions of the *Local Government Act 1958*.

1. The maximum rate of interest that may be paid is 5½ per cent. per annum.

2. The purpose for which the loan is to be applied is the construction of roads.

3. The period of the loan shall be ten years.

4. The moneys borrowed shall be repayable by providing out of the municipal fund twenty half-yearly instalments of approximately £328 7s. each, including principal and interest on the 1st day of December and the 1st day of June, during the currency of the loan. The first instalment shall be payable on the 1st day of December, 1963.

5. Such moneys shall be repayable at the State Savings Bank of Victoria, Melbourne.

The plans and specifications and the estimate of the cost of the proposed works and a statement showing the proposed expenditure of the moneys to be borrowed, are open for inspection at the Shire Office, Winchelsea.

4741 W. K. MATHISON, Shire Secretary.

**I, KATHLEEN ELIZABETH McMAHON** (formerly McCormack), of Lacey South, in the State of Victoria, home duties, do hereby give notice on behalf of myself and my heirs and issue that the surname of McCormack is absolutely renounced and abandoned by me and in lieu thereof the surname of McMahon is assumed and adopted by me and it is intended henceforth, upon all occasions and at all times to use and that I be called and known by the surname of McMahon, in lieu of the surname of McCormack and to use the full name of Kathleen Elizabeth McMahon only as my full name, and that such intended change is declared and evidenced by a deed poll dated the 4th day of February, 1963, and deposited in the office of the Registrar-General of the said State, on the 8th day of February, 1963.

Dated the 21st day of February, 1963.

KATHLEEN ELIZABETH McMAHON.

Arthur E. McSwiney, solicitor, Reid-street, Wangaratta.  
4752

**I, WILLIAM WILLISON**, of 101 Mair-street East, Ballarat, in the State of Victoria, laundry employee, heretofore called and known by the name of William Brown, hereby give public notice that by a deed poll dated the 6th day of February, 1963, duly executed and attested and deposited with the Registrar-General of the said State on the 11th day of February, 1963, I formally and absolutely renounced and abandoned the said name of William Brown, and declared that I have assumed and adopted and intended thenceforth upon all occasions whatsoever, to use and subscribe the name of William Willison, instead of the said name of William Brown, and so as to be at all times thereafter called, known and described by the said name of William Willison.

Dated the 19th day of February, 1963.

WILLIAM WILLISON.

Byrne, Jones and Torney, solicitors, Ballarat. 4743

**NOTICE** is hereby given that the Buninyong Bowling Club has applied for a lease under section 134, *Land Act 1958*, for a term of 21 years, of an area of 1 acre 1 rood 34 perches, being allotment 2, section A3, Township of Buninyong, for amusement and recreation.

T. M. Hodgetts, Secretary, Buninyong Bowling Club.  
4581

**NOTICE OF INTENTION TO APPLY FOR A LICENCE TO DIVERT WATER AND CUT RACE FROM THE RIVER MURRAY, AT YELTA.**

**I** HEREBY give notice that I intend to apply for a licence empowering me to divert water for a term of eight years to the extent of 26 acre-feet per annum at a maximum rate of 2 acre-feet per day of 24 hours for the irrigation of 81 acres of mixed trees, being part of allotment 41, Parish of Yelta, and to occupy certain Crown lands for works of diversion, and to cut a race thereon.

Any objection to such application must be forwarded, in writing, to reach the State Rivers and Water Supply Commission, Melbourne, before 5th April, 1963, being 30 days from the first publication of this notice.

GEORGE NEMTSAS.

Merbein. 4760

**NOTICE OF INTENTION TO APPLY FOR A LICENCE TO DIVERT WATER AND CUT RACE (RE-ISSUE) FROM THE RIVER MURRAY, AT SWAN HILL.**

**I** HEREBY give notice that I intend to apply for a licence empowering me to divert water for a term of seven years to the extent of 2 acre-feet per annum at a maximum rate of 100 acre-feet per day of 24 hours for the watering of bowling green lawns, being part of Public Park (*Gazette* No. 95, page 946), Curlewis-street, between Pritchard and McCallum streets, Parish of Castle Donnington, and to occupy certain Crown lands for works of diversion, and to cut a race thereon, river frontage and Railway Reserve.

N.B.—All works complete (pipe in situation).

Any objection to such application must be forwarded, in writing, to reach the State Rivers and Water Supply Commission, Melbourne, before 5th April, 1963, being 30 days from the first publication of this notice.

ROY MANNIX, Secretary.

39 Gummow-street, Swan Hill.

4768

#### THE BALLARAT SEWERAGE AUTHORITY.

##### GENERAL NOTICE.

**THE** above-mentioned Sewerage Authority, having made provision for carrying off the sewage from each and every property which or any part of which is within the Sewerage Area hereinafter described, do hereby declare that on and after the 1st day of April, 1963, each and every property which or any part of which is within the said Sewerage Area shall be deemed to be a sewered property within the meaning of the *Sewerage Districts Act 1958*.

The boundaries of the Sewerage Area hereinbefore referred to are:—

##### *Sewerage Area No. 221.*

*Shire of Ballarat.*—Commencing at the north-west corner of Gillies and Aster streets, being a point on the boundary of Sewerage Area No. 216; thence southerly along the west building line of Gillies-street to the south-west corner of Gillies and Norman streets, westerly along the south building line of Norman-street to the north-west corner of No. 38 Norman-street, north-westerly across Norman-street to the north-east corner of Norman and Primrose streets, north-westerly along the east building line of Primrose-street to the south-east corner of Primrose-street and Violet-grove, being a point on the boundary of Sewerage Area No. 211; thence north-easterly, south-easterly, north-easterly and easterly along the boundaries of Sewerage Areas Nos. 211 and 216 to the point of commencement.

Further particulars regarding the streets or parts of streets in which sewers have been laid may be ascertained, on enquiry, at the Authority's Office.

By Order of the said Sewerage Authority.

A. W. NICHOLSON, Chairman.

4779

CHAS. H. CLAMP, Secretary.

#### DANDENONG SEWERAGE AUTHORITY.

##### GENERAL NOTICE.

**THE** above-mentioned Sewerage Authority, having made provision for carrying off the sewage from each and every property which or any part of which is within the Sewerage Areas hereinafter described, do hereby declare that on and after the 1st day of March, 1963, each and every property which or any part of which is within the said Sewerage Areas, shall be deemed to be a sewered property within the meaning of the *Sewerage Districts Act 1958*.

The boundaries of the Sewerage Areas hereinbefore referred to are:—

##### *Sewerage Area No. 83.*

All that piece of land comprising lots 38 to 47 inclusive on lodged plan of subdivision No. 52510, and having frontages to Smale-court.

##### *Sewerage Area No. 84.*

Commencing at a point being the intersection of the western side of Cyril-grove and the north-eastern side of Joffre-street; thence north-westerly along the north-eastern side of Joffre-street a distance of 618 ft. 9½ in.; thence northerly by a line parallel to Cyril-grove a distance of 267 ft. 3 in.; thence easterly by a line perpendicular to Cyril-grove to the western side thereof; thence southerly along the western side of Cyril-grove to the point of commencement.

*Sewerage Area No. 85.*

All that piece of land comprising lots 48 to 54 inclusive on lodged plan of subdivision No. 11394, and having frontages to the western side of Plunkett-road.

*Sewerage Area No. 86.*

All that piece of land comprising Crown allotments 18 and 19, section 26, Town of Dandenong, Parish of Eumemmerring, and having frontages to the south-western side of Lonsdale-street, and all that piece of land comprising Crown allotments 5 and 4, section 26, Town of Dandenong, Parish of Eumemmerring and lots 1 to 4 inclusive, on lodged plan of subdivision No. 12488, and all that piece of land comprising lots 1 to 3 inclusive on lodged plan of subdivision No. 18926 and lots 1 to 9 inclusive on lodged plan of subdivision No. 11394, and having frontages to Lonsdale-street.

*Sewerage Area No. 87.*

All that piece of land comprising lots 76 to 86 inclusive, lots 95 to 105 inclusive, lots 112 to 115 inclusive and lots 120 to 153 inclusive on lodged plan of subdivision No. 10380, and having frontages to Hilton-street, Patrona-street, Lonsdale-street, Dennis-street, Linley-street and Claredale-road.

For the purpose of these descriptions the streets herein referred to shall be taken as those similarly designated on the official plans of the Dandenong Sewerage Authority.

Unless otherwise specified the lodged plans of subdivision herein referred to are those lodged with the Office of Titles, Melbourne.

By order of the Dandenong Sewerage Authority,

G. T. ANDREWS, Chairman.  
A. R. EDWARDS, Secretary.

4763

**GEE LONG WATERWORKS AND SEWERAGE TRUST.**

THE above-mentioned Trust, having made provision for carrying off the sewage from each and every property which or any part of which is within the Sewerage Area hereinafter described, doth hereby declare that on and after the 1st day of March, 1963, each and every property which or any part of which is within the said Sewerage Area shall be deemed and taken to be seweraged property within the meaning of the *Geelong Waterworks and Sewerage Act 1958*.

*SEWERAGE AREA No. 264.*

*Shire of South Barwon, Parish of Barrabool,  
County of Grant.*

Commencing at a point being the south-west corner of the intersection of North Valley-road and Mount Pleasant-road, the said point being also on boundaries of Sewerage Areas Nos. 223 and 246; thence northerly along North Valley-road following the boundary of Sewerage Area No. 246 and crossing Mount Pleasant-road and Gweneth-avenue to a point being 910 ft. 7 in. north from the north-west corner of the intersection of North Valley-road and Mount Pleasant-road; thence easterly across North Valley-road and continuing easterly by a line bearing 90 degrees for a distance of 356 ft. 3 in.; thence southerly by a line bearing 180 deg. 18 min. for a distance of 685 ft. 4 in.; thence easterly by a line bearing 90 deg. for a distance of 105 ft. 3 in.; thence southerly by a line bearing 180 degrees for a distance of 105 feet; thence easterly by a line bearing 90 degrees for a distance of 154 ft. 4 in.; thence northerly by a line bearing 0 degrees for a distance of 110 feet; thence easterly by a line bearing 90 degrees for a distance of 66 ft. 5 in.; thence northerly by a line bearing 0 degrees for a distance of 90 feet; thence easterly by a line bearing 90 degrees and crossing Cara-road to a point being on the east side of Cara-road; thence northerly along the east side of Cara-road to a point being the north-west corner of lot No. 19 Cara-road; thence easterly along the northern boundary of the said lot No. 19 to a point being the north-east corner of lot No. 19; thence southerly along the eastern boundaries of lots Nos. 19 to 22 inclusive Cara-road and continuing southerly along the eastern boundary of Recreation Reserve for a distance of 22 ft. 4 in.; thence north-easterly by a line bearing 70 deg. 45 min. for a distance of 222 ft. 5 in.; thence southerly by a line bearing 180 degrees for a distance of 140 ft. 10 in. to a point being on the north side of Cedar-grove; thence easterly by a line bearing 89 deg. 57 min. for a distance of 172 ft. 9 in. to a point being the north-east corner of lot No. 8 Cedar-grove; thence southerly along the eastern boundaries of lots Nos. 8 to 6 inclusive Cedar-grove for a distance of 227 ft. 6 in.; thence easterly by a line parallel to and distant 153 feet northerly

from the north side of Mount Pleasant-road for a distance of 690 feet; thence southerly on a bearing of 180 degrees in a straight line and across Mount Pleasant-road to a point being on the south side of Mount Pleasant-road; thence easterly along the south side of Mount Pleasant-road to a point being the north-east corner of lot No. 13 Mount Pleasant-road; thence southerly along the eastern boundary of the said lot No. 13 to a point being the south-east corner of lot No. 13; thence westerly along the southern boundary of lot No. 13 Mount Pleasant-road to a point being the north-east corner of lot No. 15 Ferndale-parade; thence south-westerly along the eastern boundary of the said lot No. 15 to a point being on the north side of Ferndale-parade; thence north-westerly along the north side of Ferndale-parade to a point being the south-west corner of lot No. 15 Ferndale-parade; thence northerly along the western boundary of the said lot No. 15 to a point being on the southern boundary of lot No. 10 Mount Pleasant-road; thence westerly along the southern boundaries of lots Nos. 10 and 11 Mount Pleasant-road a distance of 111 feet to a point being the south-west corner of lot No. 11 Mount Pleasant-road; thence northerly along the western boundary of the said lot No. 11 to a point being on the south side of Mount Pleasant-road; thence westerly along the south side of Mount Pleasant-road and crossing Lichen-grove to a point being the north-east corner of lot No. 10 Mount Pleasant-road at Marlyn-court which is also on the boundary of Sewerage Area No. 223; thence southerly along the eastern boundary of lot No. 10 Mount Pleasant-road at Marlyn-court and the eastern boundary of lot No. 9 Marlyn-court to a point being the south-east corner of lot No. 9 Marlyn-court; thence westerly along the southern boundary of the said lot No. 9 and crossing Marlyn-court and continuing westerly along the southern boundary of lot No. 2 Marlyn-court to a point being the south-west corner of the said lot No. 2; thence northerly along the western boundaries of lot No. 2 Marlyn-court and lot No. 1 Mount Pleasant-road at Marlyn-court and which are also on the boundary of Sewerage Area No. 255 to a point being on the south side of Mount Pleasant-road; thence westerly along the south side of Mount Pleasant-road, which is also on the boundary of Sewerage Area No. 255, and crossing Montague-street, Elizabeth-street and Valley-road to the point of commencement.

*SEWERAGE AREA No. 266.*

*Shire of Corio, Parish of Moorpanyal,  
County of Grant.*

Commencing at a point being the south-east corner of the intersection of Lower Anakie-road and Deakin-street, the said point being also on the boundary of Sewerage Area No. 248; thence northerly along the east side of Lower Anakie-road and crossing Deakin, Bruce and Reid streets to a point being the south-east corner of the intersection of Lower Anakie-road and Barton-street; thence easterly along the south side of Barton-street and crossing Hughes-street to a point being the south-west corner of the intersection of Barton and Watson streets; thence south-easterly across Watson-street to a point being the south-east corner of the intersection of Barton and Watson streets; thence easterly along the northern boundaries of lots Nos. 57 to 66 inclusive Alicia-street to a point being the north-west corner of lot No. 66 Alicia-street, which is also on the boundary of Sewerage Area No. 248; thence south-westerly, south-easterly, south-westerly, southerly, easterly, southerly following Sewerage Area No. 248 and crossing Bruce-street and continuing westerly, southerly, westerly and crossing Almana-street and continuing northerly, south-westerly, north-westerly, south-westerly, westerly, northerly and westerly along the south side of Deakin-street following Sewerage Area No. 248 and crossing Watson and Hughes streets to the point of commencement.

*SEWERAGE AREA No. 267.*

*Shire of South Barwon, Parish of Barrabool,  
County of Grant.*

Commencing at a point being the south-east corner of the intersection of Marjorie-avenue and Colac-grove west, which is also a point on the boundary of Sewerage Area No. 225; thence northerly across Marjorie-avenue on a straight line and continuing northerly along the east side of Colac-grove west to a point being the north-west corner of lot No. 2 Marjorie-avenue; thence easterly along the northern boundaries of lots Nos. 2 to 5 inclusive Marjorie-avenue to a point being the north-east corner of lot No. 5 Marjorie-avenue, which is also a point on the boundary of Sewerage Area No. 225; thence southerly along the eastern boundary of the said lot No. 5 and crossing Marjorie-avenue to a point being on the south side of Marjorie-avenue, which is also a point on

the boundary of Sewerage Area No. 225; thence westerly along the south side of Marjorie-avenue to the point of commencement.

SEWERAGE AREA No. 268.

*Shire of South Barwon, Parish of Barrarbool,  
County of Grant.*

Commencing at a point being the north-east corner of lot No. 63 Baum-crescent, the said point being also on the boundary of Sewerage Area No. 246; thence southerly and following the boundary of Sewerage Area No. 246 along the eastern boundaries of lots Nos. 63 to 66 inclusive Baum-crescent and crossing Gweneth-avenue and continuing southerly along the eastern boundaries of lots Nos. 45 to 43 Baum-crescent to a point being the south-east corner of lot No. 43 Baum-crescent; thence westerly along the southern boundary of the said lot No. 43 and crossing Baum-crescent to a point being the south-east corner of lot No. 37 Baum-crescent, which is also on the boundary of Sewerage Area No. 246; thence northerly and following the boundary of Sewerage Area No. 246 along the west side of Baum-crescent to a point being on the prolongation of the northern boundary of lot No. 63 Baum-crescent; thence easterly along the said prolongation across Baum-crescent and continuing along the northern boundary of lot No. 63 to the point of commencement.

By order of the Geelong Waterworks and Sewerage Trust.

(SEAL) J. W. CARR, Chairman.  
4762 B. C. HENSHAW, Secretary.

KYABRAM SEWERAGE AUTHORITY.

GENERAL NOTICE.

THE above-mentioned Sewerage Authority, having made sewers for carrying off the sewage from each and every property which or any part of which abuts on the street or part of a street hereinafter described, doth hereby declare that on and after the 1st day of March, 1963, each and every property which or any part of which abuts on a street or any part of a street hereunder declared shall be deemed to be a sewered property within the meaning of the *Sewerage Districts Act 1958*.

The street or part of a street hereinbefore referred to is:—

1. Corrigan-avenue properties numbered 3 to 19 and 2 to 20.

2. Allan-street properties numbered 397 to 419.

By order of the said Sewerage Authority.

L. J. SLATTERY, Chairman.  
4767 J. A. CLAREY, Secretary.

NOTICE is hereby given that the partnership heretofore subsisting between Leonard James Riches, of Camperdown, and Richard Lindsay Smith, of Weerite, carrying on business of pest exterminators under the firm name of Unique Pest Control, has been dissolved by mutual consent as from the 10th day of December, 1962. The said Leonard James Riches, will continue to carry on the business under the above name at Camperdown.

Dated this 26th day of February, 1963.

R. L. SMITH.  
L. J. RICHES.

Buckland and Nevett, solicitors, Camperdown, 4777

NOTICE is hereby given that the partnership heretofore subsisting between Grenetta Cumpstone Robinson and May Penfold, carrying on the business of a retail nursery, at 2 The Highway, Mount Waverley, under the firm name of Pinegrove Gardens, has been dissolved as and from the 15th day of February, 1963, so far as concerns the said May Penfold, who retires from the said firm. The firm will be carried on under the same name and from the same place of business by the said, Grenetta Cumpstone Robinson, and by Geoffrey James Edward Robinson.

Dated this 15th day of February, 1963.

M. PENFOLD.  
G. ROBINSON.  
G. J. E. ROBINSON.

4737

NOTICE is hereby given that the partnership heretofore subsisting between the undersigned, Clifford Edward Gamble and Edwin Rendall of the one part, and Gavan Johnston of the other part, who formerly carried on business as wood machinists at 108 Renver-road, North Clayton, under the name of "Southern Wood Mouldings",

has been dissolved by mutual consent as from the 28th day of February, 1962. All debts due to and owing by the said late firm will be received and paid by the said Clifford Edward Gamble and Edwin Rendall, who will continue to carry on business at 108 Renver-road, North Clayton.

C. E. GAMBLE.  
EDWIN RENDALL.  
GAVAN JOHNSTON.

Gordon Rennick and Gaynor, solicitors, 473 Bourke-street, Melbourne. 4800

In the Supreme Court of Victoria.—No. 6674.—In the matter of Part X. of the *Companies Act 1961*, and in the matter of AIRPORT PLASTER COMPANY PTY. LIMITED.

NOTICE is hereby given that a petition for the winding up of the above-named company by the Supreme Court was on the 27th day of February, 1963, presented by Australian Plaster Industries Proprietary Limited: And that the said petition is directed to be heard before the Court sitting at Law Courts, William-street, Melbourne, in the Fourteenth Court, at the hour of half-past Ten o'clock in the forenoon, on the 22nd day of March, 1963, and any creditor or contributory of the said company desiring to support or oppose the making of an Order on the said petition may appear at the time of hearing by himself or his counsel for that purpose; and a copy of the petition will be furnished to any creditor or contributory of the said company requiring the same by the undersigned on payment of the regulated charge for the same.

The petitioner's address is 340 Queen-street, Melbourne, in the State of Victoria.

The petitioner's solicitors are Blake & Riggall, of 120 William-street, Melbourne.

BLAKE & RIGGALL,  
Petitioner's solicitors.

NOTE.—Any person who intends to appear on the hearing of the said petition must serve on or send by post to the above-named solicitors for the petitioner notice, in writing, of his intention so to do. The notice must state the name and address of the person, or, if a firm, the name and address of the firm, and must be signed by the person or firm, or his or their solicitor (if any), and must be served, or, if posted, must be sent by post in sufficient time to reach the above named not later than Four o'clock in the afternoon, of the 21st day of March, 1963.

In the Supreme Court of Victoria.—1963, No. 665.—In the matter of the *Companies Act 1961*; and in the matter of WISCHER & COMPANY PROPRIETARY LIMITED.

NOTICE is hereby given that the Order of the Supreme Court of Victoria dated the 26th February, 1963, confirming the reduction of the capital of the above-named company from £400,000 to £206,898, was registered by the Registrar of Companies on the 26th February, 1963.

Dated the 28th day of February, 1963.

WHITING & BYRNE, solicitors for the company. 4793

The *Companies Act 1961*.—In the matter of KINCH MOTORS PTY. LTD. (in Liquidation).

NOTICE is hereby given that a Second and Final Dividend is intended to be declared in this matter. Creditors who have not proved their debts by the 21st March, 1963, will be excluded from the dividend.

Dated this 28th day of February, 1963.

N. E. STRETTON,  
G. R. THOMPSON,  
Liquidators.

Kennedy, Small and Middlemiss, 31 Queen-street, Melbourne, C.I. 4801

*Companies Act 1961.*

C. AND B. PROPRIETARY LIMITED.

AT an Extraordinary General Meeting of C. and B. Proprietary Limited, duly convened and held at 443 Little Collins-street, Melbourne, on Tuesday, the 26th of February, 1963, at Twelve noon, the following Resolution was duly passed as a Special Resolution:—

"That the company be wound up voluntarily immediately."

And at such meeting Leslie William Edward Charlton, of 15 Ellsa-street, North Balwyn, was appointed liquidator for the purposes of the winding up.

Dated this 26th day of February, 1963.

4794 L. W. E. CHARLTON, Liquidator.

The Companies Act 1961.—In the matter of CHARLES ROBINSON PROPRIETARY LIMITED (in Voluntary Liquidation).

NOTICE is hereby given that at an Extraordinary Meeting of the members of the above-named company, held on Thursday, the 21st day of February, 1963, it was resolved that the company be wound up voluntarily and at a meeting of creditors, held on the same day, pursuant to section 260, it was resolved that for such purpose, Norman Eric Stretton, of 31 Queen-street, Melbourne, accountant, be appointed liquidator.

Notice is also given that after 21 days from this date, I shall proceed to distribute the assets. All creditors having any claims against the company should furnish particulars of same by that date, otherwise I shall proceed to distribute the assets, without regard to their claim.

Dated this 1st day of March, 1963.

N. E. STRETTON, Liquidator.

Kennedy, Small and Middlemiss, 31 Queen-street, Melbourne, C.I. 4802

The Companies Act 1961.—In the matter of N. LUCAS & SONS PROPRIETARY LIMITED (in Voluntary Liquidation).

NOTICE is hereby given that at an Extraordinary Meeting of the members of the above-named company, held on Monday, the 11th day of February, 1963, it was resolved that the company be wound up voluntarily and at a meeting of creditors, held on the same day, pursuant to section 260, it was resolved that for such purpose, Norman Eric Stretton, of 31 Queen-street, Melbourne, accountant, be appointed liquidator.

Notice is also given that after 21 days from this date, I shall proceed to distribute the assets. All creditors having any claims against the company should furnish particulars of same by that date, otherwise I shall proceed to distribute the assets, without regard to their claim.

Dated this 28th day of February, 1963.

N. E. STRETTON, Liquidator.

Kennedy, Small and Middlemiss, 31 Queen-street, Melbourne, C.I. 4799

The Companies Act 1962.

G. H. HICKS PTY. LTD.

AT an Extraordinary General Meeting of the members of the above company, duly convened and held at the offices of Hall and Rose, chartered accountants, 163 William-street, Melbourne, on Friday, the 1st day of March, 1963, the following Special Resolution was duly passed:—

"That the company cannot by reason of its liabilities continue its business and that it is advisable to wind up the company, and accordingly that the same be wound up voluntarily, and that John Kenneth Hall be liquidator for the purposes of winding up the company."

Dated this 4th day of March, 1963.

4810 G. H. HICKS, Director.

Companies Act 1961.

M.C.H. PROPRIETARY LIMITED.

COPY RESOLUTION, PURSUANT TO SECTION 254.

AT a General Meeting of the members of M.C.H. Pty. Ltd., duly convened and held at 33 Hall-street, East Hawthorn, on the 15th day of February, 1963, the following Special Resolution was duly passed:—

"That the company be placed in Voluntary Liquidation."

Dated this 28th day of February, 1963.

4825 JOHN W. RIPPIN, Secretary.

The Companies Act 1961.

CUSTOM ELECTRONIC PRODUCTS PTY. LTD. (IN LIQUIDATION).

NOTICE is hereby given that a First Dividend is intended to be declared in the above matter and that creditors who have not proved their debts by the 20th day of March, 1963, will be excluded from this distribution.

P. W. HARVEY, Liquidator.

A. L. Royce & Warne-Smith, 456 Collins-street, Melbourne. 4805

JAMES ALSTON & SONS PROPRIETARY LIMITED.

NOTICE is hereby given that at an Extraordinary General Meeting of the company, duly held on the 1st day of March, 1963, the following Resolution was passed as a Special Resolution:—

"That the company be wound up voluntarily."

At the same meeting an Ordinary Resolution was passed appointing Ronald Campbell MacTaggart as the liquidator of the company for the purposes of the winding up.

Dated the 2nd day of March, 1963.

4804 RUPERT STANLEY ALSTON, Director.

CREDITORS, next of kin and others having claims against the estate of Alvena Lila Spriggs, late of 3 Survey-street, Burnley, in the State of Victoria, widow, deceased (who died on the 24th day of December, 1962), are required to send particulars of their claims to Francis Ruth St. John, the executrix, care of the undersigned solicitor, before the 15th day of May, 1963, after which date she will distribute the assets, having regard only to the claims of which she then has notice.

JOHN F. CARROLL, solicitor, 118 Queen-street, Melbourne. 4817

EMILY ALICE EGAN, late of 94 Queens-avenue, Carnegie, in the State of Victoria, married woman, DECEASED.

CREDITORS, next of kin and others having claims against the estate of the above-named deceased, application for probate of whose will and codicil thereto was made to the Supreme Court of Victoria, by Harold Feigl Hoad, and Stephen Hamilton Bonella, both of 114 Hawthorn-road, Caulfield, solicitors, the executors appointed by the said will and codicil, are required to send particulars of such claims to the said executors at their address, 114 Hawthorn-road, Caulfield, by the 10th day of May, 1963, after which date the said executors will distribute the assets of the said deceased, having regard only to those claims of which they shall then have had notice.

HOAD & BONELLA, 114 Hawthorn-road, Caulfield, solicitors for the executors. 4812

CREDITORS, next of kin and others having claims in respect of the estate of Arthur James Collins, late of 207 Errol-street, North Melbourne, retired chair-maker, deceased (who died on 3rd day of July, 1962), are to send particulars of their claims to Vivian Campbell Rush, the administrator of the estate with the will annexed, care of the undersigned solicitors by the 10th day of May, 1963, after which date he will then distribute the assets, having regard only to the claims of which he then has notice.

Dated the 1st day of March, 1963.

W. B. & O. McCUTCHEON, solicitors, 150 Queen-street, Melbourne. 4811

THE PERPETUAL EXECUTORS AND TRUSTEES ASSOCIATION OF AUSTRALIA LIMITED, whose registered office is situate at Nos. 100-104 Queen-street, Melbourne, in the State of Victoria, the executor of the will and codicils of Francis Skuse, late of "Strathallan", Allansford, in the State of Victoria, grazier, deceased (who died on the 24th day of June, 1962), requires all creditors, next of kin and others having claims against the property or estate of the said deceased, to send to the said executors, on or before the 8th day of May, 1963, particulars, in writing, of such claims after which date the said executors intend to convey or distribute such property or estate to or among the persons entitled thereto, having regard only to the claims of which they shall have had notice.

HEDDERICK, FOOKES & ALSTON, 103 William-street, Melbourne. 4809

CREDITORS, next of kin and others having claims in respect of the estate of Arthur Robson Hiddlestone, late of 72 Roslyn-street, Brighton, retired diamond merchant, deceased (who died on the 18th day of November, 1962), are to send particulars of their claims to the executors, Frank William Hiddlestone and John McDonald Martin, care of the under-mentioned solicitors, on or before the 8th day of May, 1963, after which date the executors will distribute the assets, having regard only to the claims of which notice has been received.

MARTIN & MARTIN, solicitors, 37 Queen-street, Melbourne. 4807

**CREDITORS**, next of kin and others having claims in respect of the estate of Leonard Gray Rouch, late of 30 Stradbroke-avenue, Heidelberg, in the State of Victoria, timber merchant, deceased (who died on the 16th day of July, 1962), are to send particulars of their claims to the executors of the estate of Leonard Gray Rouch, deceased, care of Gillott, Moir & Ahern, solicitors, of 95 Queen-street, Melbourne, by the 8th day of May, 1963, after which date the said executors will distribute the estate of the said deceased, having regard only to the claims of which they then have notice.

GILLOTT, MOIR & AHERN, solicitors, of 95 Queen-street, Melbourne. 4806

HAZEL NELLIE MOTTRAM, late of 1 Wallace-street, Ivanhoe, widow, DECEASED.

**CREDITORS**, next of kin and others having claims in respect of the estate of the deceased (who died on 14th December, 1962), are required by the applicant for administration, Kenneth George Mottram, of 103 City View-road, North Balwyn, metallurgist, to send particulars to him, care of the under-mentioned solicitors by 7th May, 1963, after which date the applicant may convey or distribute the assets, having regard only to the claims of which he then has notice.

MCCRACKEN & MCCRACKEN, 317 Collins-street, Melbourne, solicitors. 4798

**CREDITORS**, next of kin and others having claims against the estate of Rita Kate McNaughton, late of Moorilim, in the State of Victoria, spinster, deceased, are required by the executors of her will, James Duncan McNaughton, of Moorilim, aforesaid, grazier, and James Burt Stewart, of Tatura, solicitor, to send particulars thereof to them, care of the under-mentioned solicitors, on or before the 7th day of June, 1963, after which date they may distribute the assets of the deceased, having regard to the claims of which they then have notice.

STEWART & STEWART, solicitors, Tatura. 4755

HERBERT ERNEST ADAMS, late of Grace McKellar House, Geelong, retired draper, DECEASED.

**CREDITORS**, next of kin and others having claims in respect of the estate of the deceased (who died on the 26th November, 1962), are required by the personal representatives, Solomon James Hargreaves, of Myers-street, Geelong, funeral director, and Audrey Eve Doube, of Seaview-parade, Belmont, Geelong, married woman, to send particulars to them, care of the under-mentioned solicitors, by the 20th day of May, 1963, after which date the personal representatives may convey or distribute the assets, having regard only to the claims of which they then have notice.

WHYTE, JUST & MOORE, solicitors, 27 Malop-street, Geelong. 4775

WILLIAM JOSEPH JAMES SHURAN, late of Murray-road, Heathcote, farmer, DECEASED.

**CREDITORS**, next of kin and all other persons having claims against the estate of the above-mentioned deceased, are required by the executor thereof, National Trustees, Executors and Agency Company of Australasia Limited, of 94 Queen-street, Melbourne, and 46 Queen-street, Bendigo, to send particulars to it at 46 Queen-street, Bendigo, on or before the 4th day of May, 1963, after which date it will distribute the assets of the estate, having regard only to the claims of which it then has notice.

Dated this 26th day of February, 1963.

HYETT, WILLIS & HYETT, 51 Bull-street, Bendigo, solicitors for the executor. 4744

**CREDITORS**, next of kin and others having claims in respect of the estate of Edith May Renshaw, formerly of 66 Donne-street, Coburg, but late of 69 Colebrook-street, Brunswick, in the State of Victoria, married woman, deceased (who died on the 9th day of August, 1961), are required by the executors of her estate, National Trustees, Executors and Agency Co. of Australasia Ltd., of 95 Queen-street, Melbourne, and John Hector Sivewright, of 27 Godfrey-street, Bentleigh, accountant, to send particulars to them, care of the above-named company by the 1st day of May, 1963, after which date the executors may convey or distribute the assets, having regard only to the claims of which they then have notice.

LOUIS P. LE GRAND & RANDLES, solicitors, 660 Sydney-road, Brunswick. 4749

**CREDITORS**, next of kin and others having claims against the estate of William James McFadden, late of Clydebank, in the State of Victoria, farmer, deceased (who died on the 26th day of June, 1962), are required by the executor, Francis Hector Bond Ronalds, of Cobains Estate, Sale, farmer, to send particulars to him, care of the under-mentioned solicitor by the 30th day of April, 1963, after which date the executor may convey or distribute the assets, having regard only to the claims of which he then has notice.

J. CROFTON LEE, of 69A Raymond-street, Sale, solicitor. 4751

TOM HOLDEN, late of Lockwood-road, Kangaroo Flat, senior foreman, DECEASED (who died on the 30th day of March, 1962).

**ALL** persons having claims against the estate of the above-named deceased, are required to forward written particulars thereof to the executor, National Trustees, Executors and Agency Company of Australasia Limited, in the care of the undersigned solicitors, not later than the 6th day of May, 1963, after which date the executor will proceed to distribute the estate amongst the persons entitled thereto, having regard only to the claims of which it shall then have notice.

ERNEST S. CAHILL & SON, solicitors, 16 View-street, Bendigo. 4750

**PURSUANT** to the provisions of the *Trustee Act 1958*, creditors, next of kin and all other persons having claims in respect of the estate of Kate Paterson Jones, late of 7 Scott-street, South Caulfield, widow (who died on the 27th November, 1962), are required to send particulars of their claims to Ethel Gaynor Banting, of 4 Wallen-road, Carnegie, married woman, and Donald Lyston Chisholm, of 339 Collins-street, Melbourne, solicitor, by the 15th May, 1963, after which date they will distribute the assets, having regard only to the claims of which they shall then have had notice.

MADDOCK, LONIE & CHISHOLM, solicitors, 339 Collins-street, Melbourne. 4823

**CREDITORS**, next of kin and others having claims in respect of the estate of Kathleen May Garbutt, late of 144 Pickles-street, South Melbourne, married woman, deceased (who died on the 4th day of June, 1962), are to send particulars of their claims to George Frederick Albert Burke, the executor of the estate, care of the undersigned solicitors by the 13th day of May, 1963, after which date he will then distribute the assets, having regard only to the claims of which he then has notice.

Dated the 5th day of March, 1963.

W. B. & O. McCUTCHEON, solicitors, 150 Queen-street, Melbourne. 4822

ELISABETH WILSON, late of "Crail Cottage", Pine-road, Mooroolbark, spinster, DECEASED.

**CREDITORS**, next of kin and others having claims in respect of the estate of the deceased (who died on 5th November, 1962), are required by the applicants for administration, John Reginald Bishop, of 99 Queen-street, Melbourne, chartered accountant, and Janet McClure, of 6 Nyora-street, East Malvern, clerk, to send particulars to them, care of the under-mentioned solicitors, by 7th May, 1963, after which date the applicants may convey or distribute the assets, having regard only to the claims of which they then have notice.

MCCRACKEN & MCCRACKEN, 317 Collins-street, Melbourne, solicitors. 4797

#### Trustee Act 1958.

#### NOTICE TO CLAIMANTS.

**PURSUANT** to the *Trustee Act 1958*, creditors, next of kin and all other persons having claims in respect of the estate of any deceased person named below are required to send particulars to the legal personal representative or representatives at the address stated, after which date the representative or representatives will distribute the assets, having regard only to the claims of which notice has been received:—

Elizabeth Ann Hansford, late of 17 Thomson-street, Seddon, widow, deceased, died on the 17th day of November, 1962.—Claims to the executrices, Isabella Lavinia Egan, of 45 Elphin-street, Newport, widow, and Bessie Free, of 64 Castlemaine-street, Yarraville, married woman, care of John F. Carroll, of 4 Paisley-street, Footscray, solicitor, by the 9th day of May, 1963. John F. Carroll, LL.B., solicitor, 4 Paisley-street, Footscray. 4787



**CREDITORS**, next of kin and others having claims in respect of the estate of Nora May Hearn, late of 50 Primrose-street, Essendon, in the State of Victoria, spinster, deceased (who died on the 24th day of July, 1962), are required to send particulars of their claims to The Equity Trustees, Executors and Agency Company Limited, of 472 Bourke-street, Melbourne, in the said State, by the 7th day of May, 1963, after which date it may convey and distribute the assets, having regard only to the claims of which it then has notice.

AITKEN, WALKER & STRACHAN, solicitors, 123 William-street, Melbourne. 4791

HELEN JANE WITCOMBE, late of Inverleigh, widow, DECEASED.

**CREDITORS**, next of kin and others having claims in respect of the estate of the deceased (who died on the 6th day of June, 1962), are required by the personal representative, James Windsor Pearce, of Inverleigh, farmer, to send particulars to him, care of the under-mentioned solicitors, by the 20th day of May, 1963, after which date the personal representative may convey or distribute the assets, having regard only to the claims of which he then has notice.

WHYTE, JUST & MOORE, solicitors, 27 Malop-street, Geelong. 4776

**CREDITORS**, next of kin and others having claims in respect of the estate of Edward John O'Dwyer, late of John-street, Mordialloc, retired grazier, deceased (who died on the 16th day of October, 1962), are to send particulars of their claims to National Trustees, Executors and Agency Company of Australasia Limited, of 95 Queen-street, Melbourne, by the 6th day of May, 1963, after which date it will distribute the assets, having regard only to the claims of which it then has notice.

BRENDAN, MCGUINNESS & CO., solicitors, of 118 Queen-street, Melbourne. 4813

**CREDITORS**, next of kin and others having claims in respect of the estate of George Alfred Thompson, formerly of 19 D'Arcy-avenue, Sandringham, in the State of Victoria, but late of 22 Gladstone-road, Dandenong, in the State aforesaid, retired taxi driver, deceased (who died on the 5th day of July, 1962), are to send particulars of their claims to the Perpetual Executors and Trustees Association of Australia Limited, of 100-104 Queen-street, Melbourne, by the 16th day of May, 1963, after which date it will distribute the assets, having regard only to the claims of which it then has notice.

MACPHERSON & KELLY, of 264 Lonsdale-street, Dandenong, solicitors. 4771

**CREDITORS**, next of kin and others having claims in respect of the estate of Percy Luker, late of 243 Beaconsfield-parade, Middle Park, retired lithographic artist, deceased, intestate (who died on the 21st day of September, 1962), are to send particulars of their claims to The Trustees Executors and Agency Company Limited, of 401 Collins-street, Melbourne, by the 14th day of May, 1963, after which date it will distribute the assets, having regard only to the claims of which it then has notice.

LEACH & THOMSON, solicitors, 472 Bourke-street, Melbourne. 4786

ROBERT HAMILTON ADDISON, late of 7 Athelstan-road, Camberwell, retired, DECEASED.

**CREDITORS**, next of kin and others having claims in respect of the estate of the deceased (who died on 24th May, 1962), are required by the trustee, Donald McGaw Addison, of 9 Otira-road, Caulfield, retired, to send particulars to him, care of the undersigned solicitor, by the 10th May, 1963, after which date he may convey or distribute the assets, having regard only to the claims of which he then has notice.

R. C. H. BEATTIE, solicitor, 509 Collins-street, Melbourne. 4788

WILLIAM HENRY WOOD, late of 29 Belmont-avenue, Gardiner, retired, DECEASED.

**CREDITORS**, next of kin and others having claims in respect of the estate of the deceased (who died on 8th May, 1962), are required by the trustee, Roy Clive Hopetoun Beattie, of 61 Union-street, Malvern, solicitor, to send particulars to him, by 10th May, 1963, after which date he may convey or distribute the assets, having regard only to the claims of which he then has notice.

R. C. H. BEATTIE, solicitor, 509 Collins-street, Melbourne. 4789

ETHEL RUTH WINIFRED WICKHAM, late of 6 Huntingdon-street, Newtown, Geelong, widow, DECEASED.

**CREDITORS**, next of kin and others having claims in respect of the estate of the said deceased (who died 31st December, 1962), are required by the applicants for grant of probate, Albert Henry Walker, of Vite Vite North, farmer, and Harold Trevor Walker, of 13 Fairmont-road, Geelong, labourer, to send particulars to them, care of the undersigned solicitors, by 15th May, 1963, after which date the said applicants may convey or distribute the assets, having regard only to the claims of which they then have notice.

WIGHTON & McDONALD, solicitors, 189-191 Moorabool-street, Geelong. 4778

**CREDITORS**, next of kin and others having claims in respect of the estate of Janet Catherine Allen, late of Kenilworth Private Hospital, Kenilworth-parade, Ivanhoe, but formerly of "Royston", Heathcote, both in the State of Victoria, widow, deceased (who died on 11th October, 1962), are to send the particulars of their claims to the trustees, Stanley William Byrne and Samuel Austin Frank Pond, both of 166 Queen-street, Melbourne, in the State of Victoria, solicitors, to care of the undersigned, by the 31st day of April, 1963, after which date they will distribute the assets, having regard only to the claims of which they then have notice.

WHITING & BYRNE, solicitors, 166 Queen-street, Melbourne. 4790

GEORGE ALFRED COWLEY, late of 151 Ballarat-road, Maidstone, gentleman, DECEASED, intestate.

**CREDITORS**, next of kin and others having claims in respect of the estate of the deceased (who died on the 9th day of August, 1962), are required by National Trustees, Executors and Agency Company of Australasia Limited, of 95 Queen-street, Melbourne, to send particulars to it by the 8th day of May, 1963, after which date the Trustee may convey or distribute the assets, having regard only to the claims of which it then has notice.

ARTHUR SECOMB & CO., solicitors, 128 William-street, Melbourne. 4818

ANNIE MELENE GROSE, late of "Carnsworth", 8 a'Beckett-street, Kew, widow, DECEASED.

**CREDITORS**, next of kin and others having claims in respect of the estate of the deceased (who died on the 21st day of November, 1962), are required by the executor, The Equity Trustees, Executors and Agency Company Limited, of 472 Bourke-street, Melbourne, to send particulars to it, care of the undersigned, on or before the 5th day of May, 1963, after which date it will distribute the assets having regard only to the claims of which it then has notice.

WISEWOULD, DUNCAN & HANGER, solicitors, 11 Bank-place, Melbourne. 4819

**CREDITORS**, next of kin and others having claims against the estate of Horace Leslie Weeks, late of 13 Eighth-street, Parkdale, butcher, deceased (who died on the 5th September, 1962), are required to send particulars thereof to National Trustees, Executors and Agency Company of Australasia Limited, the executor of the estate, addressed to the care of the said company, at its registered office 95 Queen-street, Melbourne, by the 7th May, 1963 after which date the said Company will distribute the assets of the deceased, having regard only to the claims of which the said company shall then have notice.

GAVAN DUFFY & KING, solicitors, 95 Queen-street, Melbourne. 4820

HARRIET AMEY COOK, late of 573 Whitehorse-road, Mitcham, gentlewoman, DECEASED.

**CREDITORS**, next of kin and others having claims in respect of the estate of the deceased (who died on the 13th day of September, 1962, are required by the executors, Harold Griffiths Bloom, of 1 Corhampton-road, North Balwyn, architect, and Andrew Kenneth Duncan, of 11 Bank-place, Melbourne, solicitor, to send particulars to them care of the undersigned, on or before the 7th day of May, 1963, after which date they will distribute the assets having regard only to the claims of which they then have notice.

WISEWOULD, DUNCAN & HANGER, solicitors, 11 Bank-place, Melbourne. 4821



**CREDITORS**, next of kin and others having claims in respect of the estate of Leslie James Middleton, formerly of 23 Balaclava-road, East St. Kilda, and 18 Langford-avenue, Mitcham, but late of "Pleasant View", 131 Wood-street, Preston, retired medical practitioner, deceased (who died on the 8th day of June, 1962), are to send particulars of their claims to the executrix of the deceased's will namely, Marie Isla Middleton, care of Middleton, McEacharn, Shaw & Birch, solicitors, of 224 Queen-street, Melbourne, by the 9th day of May, 1963, after which date she will distribute the assets, having regard only to the claims of which she then has notice.

MIDDLETON, MCEACHARN, SHAW & BIRCH,  
solicitors, 224 Queen-street, Melbourne. 4814

**CREDITORS**, next of kin and others having claims in respect of the estate of Vera Alva Gillespie, formerly of No. 5, Glenlyon Flats, 66 Walsh-street, South Yarra, married woman, but late of 504 Punt-road, South Yarra, widow, deceased (who died on the 30th day of October, 1961), are to send particulars of their claims to the executor of the deceased's will, namely Leonard Clinton Shaw, care of Middleton, McEacharn, Shaw & Birch, solicitors, of 224 Queen-street, Melbourne, by the 9th day of May, 1963, after which date he will distribute the assets, having regard only to the claims of which he then has notice.

MIDDLETON, MCEACHARN, SHAW & BIRCH,  
solicitors, 224 Queen-street, Melbourne. 4815

**CREDITORS**, next of kin and others having claims in respect of the estate of Thomas Leslie Middleton, late of 9 Marine-avenue, St. Kilda, gentleman, deceased (who died on the 24th day of June, 1962), are to send particulars of their claims to the executor of the deceased's will, namely Albert Edward Middleton, care of Middleton, McEacharn, Shaw & Birch, solicitors, of 224 Queen-street, Melbourne, by the 9th day of May, 1963, after which date he will distribute the assets, having regard only to the claims of which he then has notice.

MIDDLETON, MCEACHARN, SHAW & BIRCH,  
solicitors, 224 Queen-street, Melbourne. 4816

In the Supreme Court of the State of Victoria.  
SALE BY THE SHERIFF.

**ON** Thursday, the 18th day of April, 1963, at Eleven o'clock a.m., at the Police Station, Brighton (unless process be stayed or satisfied):—

All the estate and interest (if any) of Douglas Whiteford, of 300 St. Kilda-street, Brighton, as joint proprietor with Sylvia Victoria Whiteford, married woman, of an estate in fee-simple in the land described in certificate of title, volume 6982, folio 293, upon which is erected a brick dwelling house known as No. 300 St. Kilda-street, Brighton.

Registered mortgages No. B54530 (for approximately £6,000), B59551 (for approximately £3,000) and B301022 (for approximately £6,000), affect the said estate and interest.

Terms: Cash only.

N. FROGLEY, Sheriff's Officer.

1st March, 1963.

4792

### IMPOUNDINGS

**BALLARAT**.—Impounded in Ballarat City Pound on 16th February, 1963.

1 brown and white de-horned cow, white FP on rump  
1 yellow Jersey cow, left in sale-yards 15th February, 1963, no visible brand

If not claimed and expenses paid, to be sold on 15th March, 1963.

R. A. GILES,  
Poundkeeper.

4742—13/6

**DANDENONG**.—Impounded in Dandenong Pound, by City Ranger, from David-street, Dandenong.

1 red and white Hereford bull calf, no visible brand

If not claimed and expenses paid, to be sold on 25th March, 1963.

H. D. HAMILTON,  
Acting Poundkeeper.

4745—10/6

No. 16.—1908/63.—4

**DANDENONG**.—Impounded in Dandenong Pound by Market Superintendent from market yards.

2 woolly lambs, no visible brand  
1 aged ewe, no visible brand

If not claimed and expenses paid, to be sold on 25th March, 1963.

H. D. HAMILTON,  
Acting Poundkeeper.

4746—12/

**DEER PARK**.—Impounded in Deer Park Pound.

1 chestnut gelding, white sock on right hind leg, no visible brand

If not claimed and expenses paid, to be sold on 23rd March, 1963.

K. W. YOUNG,  
Poundkeeper.

4784—10/6

**ECHUCA**.—Impounded in Echuca Pound.

1 Merino wether with indistinct blue brand on one shoulder

If not claimed and expenses paid, to be sold on 21st March, 1963.

B. CLEE,  
Poundkeeper.

4770—10/6

**HAMILTON**.—Impounded in Hamilton Pound, from Research Farm, Mt. Napier-road.

2 white long horned nanny goats

If not claimed and expenses paid, to be sold on 9th March, 1963.

I. FYFE,  
Poundkeeper.

4757—10/6

**LARA**.—Impounded in Lara Pound.

1 brown and white nanny goat, no visible brand

If not claimed and expenses paid, to be sold on 23rd March, 1963.

RONALD W. ELLIS,  
Poundkeeper.

4774—9/

**LISMORE**.—Impounded in Lismore Pound, by J. Hynes, from Leslie Manor-road, Camperdown.

1 wether, one year old, no visible brand

1 ewe lamb, notch off right ear, no visible brand

If not claimed and expenses paid, to be sold on 22nd March, 1963.

J. A. SERGENT,  
Poundkeeper.

4828—12/

**NYAH WEST**.—Impounded in Nyah West Pound.

1 red and white bull calf, no visible brand

1 red bull calf, no visible brand

If not claimed and expenses paid, to be sold on 9th March, 1963.

1 Border Leicester ram, M out of bottom of left ear, indistinguishable blue brand on back

If not claimed and expenses paid, to be sold on 16th March, 1963.

C. T. FORSTER,  
Poundkeeper.

4826, 4827—16/6

### STATE ACTS, 1961

**COPIES** of the following Acts of Parliament of Victoria may be obtained at the Government Printing Office, or from any bookseller, at the price set opposite to each:—

No.	Price. s. d.
6736. Public Works Committee (Special Exemption)	0 6
6737. Railways (Permanent Service)	0 6
6738. Superannuation (Railway Service)	0 6
6739. Stamps (Amendment)	0 6
6740. Employers and Employés (Attachment of Wages)	0 6
6741. St. Kilda (Goldsmith and Shelley Streets) Land	0 6
6742. Municipal Association (Amendment)	0 6
6743. Wormbete Land	0 6
6744. Grain Elevators (Borrowing)	0 6
6745. Housing (Amendment)	0 6
6746. Land (North-West Mallee Settlement Areas)	0 9
6747. Ripon Peace Memorial Hospital Trust	0 6
6748. Road Traffic (Parking on Railway and Municipal Property)	0 6

## STATE ACTS, 1961.—continued.

No.	Price. s. d.
6749. Co-operation (Amendment) ..	0 6
6750. Heidelberg and Toolamba Lands Exchange ..	0 6
6751. Town and Country Planning (Amendment) ..	0 6
6752. Janet Clarke Hall ..	0 6
6753. Transport Regulation (Compensation) ..	0 6
6754. Bread Industry (Legal Proceedings) ..	0 6
6755. Milk Pasteurization (Licences) ..	0 6
6756. Health (Proprietary Medicines) ..	0 6
6757. Police Offences (False Reports to Police) ..	0 6
6758. Evidence (Children) ..	0 6
6759. Statute Law Revision ..	0 6
6760. Transport Regulation (Term of Office) ..	0 6
6761. Prostitution ..	0 6
6762. Motor Car (Amendment) ..	1 0
6763. Game (Amendment) ..	0 6
6764. The Constitution Act Amendment (Electoral) ..	0 9
6765. Building Societies (Amendment) ..	1 3
6766. Juries (Amendment) ..	0 6
6767. Gas and Fuel Corporation (Borrowing) ..	0 6
6768. Clean Air (Sub-committees) ..	0 6
6769. Housing (Home Builders' Account) ..	0 6
6770. Public Offences (Pinball Machines) ..	0 6
6771. Fisheries (Commercial Council) ..	0 6
6772. Consolidated Revenue ..	0 6
6773. Consolidated Revenue ..	0 6
6774. Consolidated Revenue ..	0 6
6775. Game (Black Swans) ..	0 6
6776. Distribution of Population (Joint Committee) ..	0 9
6777. Public Works Interim Loan Application ..	0 6
6778. Legal Profession Practice (Amendment) ..	0 6
6779. Home Finance (Amendment) ..	0 6
6780. Cancer (Amendment) ..	0 6
6781. Tourist (Amendment) ..	0 6
6782. Water (Ballarat Water Commissioners) ..	0 6
6783. Commercial Goods Vehicles (Tow Trucks) ..	0 6
6784. Consolidated Revenue ..	0 6
6785. Local Government (Municipal Assistance Fund) ..	0 6
6786. Agricultural Colleges (Leases) ..	0 6
6787. United Lutheran Church Incorporation ..	1 3
6788. West Melbourne Market Land (Amendment) ..	0 6
6789. Portland Harbor Trust (Quarrying) ..	0 6
6790. Racing (Bookmakers' Course Agents) ..	0 9
6791. Stamps (Further Amendment) ..	1 0
6792. North Geelong to Fyansford Railway Deviation ..	0 6
6793. Apprenticeship (Amendment) ..	0 6
6794. Land (Unused Roads and Water Frontages) ..	0 9
6795. Motor Car (Insurance Surcharge) ..	0 6
6796. Forests (Wood Pulp Agreement) ..	2 0
6797. Dandenong Lands ..	0 9
6798. Local Authorities Superannuation (Amendment) ..	0 6
6799. R.S.L. Welfare Trust Fund ..	0 9
6800. The Zinc Corporation Limited ..	0 9
6801. Mines (Explosives) ..	0 6
6802. University (Officers) ..	0 6
6803. State Accident Insurance Office ..	0 6
6804. Melbourne and Metropolitan Board of Works (Yarra River) ..	0 6
6805. Legal Aid ..	0 9
6806. Crimes (Breath Test Evidence) ..	0 6
6807. Consolidated Revenue ..	0 6
6808. Civil Aviation (Carriers' Liability) ..	0 6
6809. Sheep Owners Protection ..	1 0
6810. Entertainments Tax (Amendment) ..	0 6
6811. Exhibition (Borrowing Powers) ..	0 6
6812. Children's Welfare (Appeals) ..	0 6
6813. Pawnbrokers (Amendment) ..	0 6
6814. Property Law (Loans to Minors) ..	0 6
6815. Disposal of Uncollected Goods ..	1 0
6816. Milk and Dairy Supervision (Amendment) ..	0 6
6817. State Forests Loan Application ..	0 6
6818. Health (Dangerous Substances) ..	0 6
6819. Money Lenders (Amendment) ..	0 6
6820. Water Supply Loan Application ..	1 0
6821. Co-operative Housing Societies (Amendment) ..	0 6
6822. Legal Profession Practice (Further Amendment) ..	0 6
6823. Labour and Industry (Women's Hairdressing) ..	0 6
6824. Co-operation (Amendment) ..	0 6
6825. Valuation of Land (Amendment) ..	1 0
6826. Public Works Loan Application ..	0 6
6827. Land Tax (Exemptions and Rates) ..	0 9
6828. Landlord and Tenant (Amendment) ..	0 9
6829. Mines (Aluminium Agreement) ..	1 3
6830. Railway Loan Application ..	1 0
6831. Railways (Funds) ..	0 6
6832. Motor Boating ..	1 3
6833. Police Regulation (Amendment) ..	0 6
6834. Housing (Commonwealth and State Agreement) ..	0 9
6835. Education (Amendment) ..	0 6

## STATE ACTS, 1961.—continued.

No.	Price. s. d.
6836. Racing (Off-course Doubles Totalizers) ..	1 0
6837. Medical (Amendment) ..	0 6
6838. Water and Sewerage Authorities (Proceedings and Finances) ..	1 3
6839. Companies ..	21 0
6840. The Constitution Act Amendment ..	0 6
6841. Local Government (Streets and Abattoirs) ..	0 6
6842. Crown Leases ..	0 6
6843. Church of England (Greensborough Land) ..	0 6
6844. Juries (Fees) ..	0 6
6845. Limitation of Actions (Recovery of Imposts) ..	0 6
6846. Rural Finance and Settlement Commission ..	1 3
6847. Marine (Amendment) ..	1 6
6848. Dog ..	0 9
6849. Town and Country Planning ..	3 3
6850. Appropriation of Revenue, 1960-61 ..	8 9

A. C. BROOKS,  
Government Printer.

## STATE ACTS, 1962

COPIES of the following Acts of Parliament of Victoria may be obtained at the Government Printing Office, or from any bookseller, at the price set opposite to each:—

No.	Price. s. d.
6851. Racing (Anzac Day) ..	0 6
6852. Railways (Thomson River Bridge) ..	0 6
6853. Business Names ..	1 9
6854. Melbourne Cricket Ground ..	0 6
6855. Evidence (Amendment) ..	0 6
6856. Railways (Industrial Awards) ..	0 6
6857. Children's Welfare (Assistance) ..	0 6
6858. National Parks ..	0 6
6859. Consolidated Revenue ..	0 6
6860. Land (Industrial Grants) ..	0 6
6861. Revocation and Excision of Crown Reservations ..	1 0
6862. Standard Insurance Company Limited ..	0 6
6863. The Constitution Act Amendment (Statute Law Revision Committee) ..	0 6
6864. Dog (Registration Discs) ..	0 6
6865. Game (Black Swans) Amendment ..	0 6
6866. Administration and Probate (Amendment) ..	0 6
6867. Statute Law Revision ..	0 9
6868. Tottenham to Brooklyn Railway Construction ..	0 6
6869. Kerang (Alexandra Park) Land ..	0 6
6870. Forests (Amendment) ..	0 6
6871. Melbourne Harbor Trust Lands ..	1 6
6872. Dried Fruits (Expenses and Finances) ..	0 6
6873. Housing (Home Builders' Account) ..	0 6
6874. Supreme Court (Interest on Judgments) ..	0 6
6875. The Constitution Act Amendment (Postal Voting) ..	0 6
6876. Melbourne and Metropolitan Board of Works (Government Guarantee) ..	0 6
6877. Stock (Artificial Breeding) ..	0 9
6878. Tattooing ..	0 6
6879. Unclaimed Moneys ..	1 0
6880. Cancer (Facilities) ..	0 6
6881. Road Traffic (Traffic Control Items) ..	0 6
6882. Consolidated Revenue ..	0 6
6883. Health (Sampling of Foods) ..	0 6
6884. Crimes (Detention) ..	0 6
6885. Fisheries (Noxious Fish) ..	0 9
6886. Subordinate Legislation ..	1 3
6887. Country Fire Authority (Amendment) ..	0 6
6888. Local Government (Amendment) ..	1 3
6889. Poisons ..	3 3
6890. Probate Duty ..	3 6
6891. County Court (Judges) ..	0 6
6892. Consolidated Revenue ..	0 6
6893. Bairnsdale (Unimproved Rating Poll) ..	0 6
6894. Local Authorities Superannuation (Equipment and Services) ..	0 6
6895. Melbourne and Metropolitan Board of Works (Borrowing Powers) ..	0 6
6896. Agricultural Colleges (Financial) ..	0 6
6897. Portland Harbor Trust (Borrowing Powers) ..	0 6
6898. Superannuation (Railway Service) ..	0 6
6899. Railways (Yallourn Tracks) ..	0 6
6900. Marine Stores and Old Metals (Corporations) ..	0 6
6901. Judges' Pensions ..	0 6
6902. Trustee Companies (Amalgamation) ..	0 9
6903. Entertainments Tax (Partial Abolition) ..	0 6
6904. Adult Education ..	0 6
6905. Marine (Board Membership) ..	0 6
6906. Grain Elevators (Borrowing Powers) ..	0 6
6907. Teaching Service (Residences) ..	0 6

## STATE ACTS, 1962.—continued.

No.	Price. s. d.
6908. Brighton (Cramer-street) Land ..	0 6
6909. Co-operative Housing Societies ..	0 6
6910. Stamps (Amendment) ..	0 6
6911. Soil Conservation and Land Utilization ..	0 6
6912. Beaufort Lands ..	0 6
6913. Second-hand Dealers (Amendment) ..	0 6
6914. Agricultural Education (Continuation) ..	0 6
6915. Trustee (Variation of Trusts) ..	0 6
6916. Foreign Judgments ..	1 0
6917. Sale of Human Blood ..	0 6
6918. Weights and Measures (Amendment) ..	0 6
6919. Supreme Court (Registrar) ..	0 6
6920. Administration and Probate (Family Provision) ..	0 6
6921. Returned Servicemen's Badges ..	0 6
6922. Shrine of Remembrance Site (Trustees) ..	0 6
6923. Melbourne Harbor Trust (Port of Melbourne) ..	0 6
6924. Marriage (Property) ..	0 6
6925. Superannuation (Pensions) ..	0 6
6926. Bank Holidays (Saturday) ..	0 6
6927. Housing Advances and Loans (Procurator Fees) ..	0 6
6928. Housing Advances and Loans (Improper Commissions) ..	0 6
6929. Land Tax (Exemptions and Rates) ..	0 9
6930. Education (School Committees) ..	0 6
6931. Public Works Loan Application ..	0 6
6932. Kew and Heidelberg Lands (Amendment) ..	0 6
6933. Home Finance ..	1 3
6934. Water Supply Loan Application ..	1 0
6935. Children's Welfare (Reception Centres) ..	0 6
6936. Consolidated Revenue ..	0 6
6937. State Forests Loan Application ..	0 6
6938. Geelong Waterworks and Sewerage (Amendment) ..	0 6
6939. Friendly Societies (Amendment) ..	0 6
6940. Local Government (Further Amendment) ..	0 9
6941. Railway Loan Application ..	1 0
6942. Licensing (Temporary Restaurant Licences) ..	0 6
6943. Country Roads (Amendment) ..	0 6
6944. Fruit and Vegetables (Amendment) ..	0 9
6945. Public Works Committee (Special Exemption) ..	0 6
6946. Coroners (Medical Expenses) ..	0 6
6947. Land (Special Grants) ..	0 6
6948. Consolidated Revenue ..	0 6
6949. Queen's College Land ..	0 6
6950. Road Traffic (Recovery of Penalties) ..	0 6
6951. County Court (Amendment) ..	0 6
6952. Glenaladale National Park ..	0 6
6953. Young Women's Christian Association of Australia Incorporation ..	1 3
6954. Racing (Dog Racing Control Board) ..	0 6
6955. Barley Marketing (Amendment) ..	0 6
6956. Country Fire Authority (Amendment) ..	1 0
6957. Police Regulation ..	1 3
6958. Justices (Amendment) ..	1 0
6959. Registration of Births Deaths and Marriages (Amendment) ..	0 6
6960. The Constitution Act Amendment (Statute Law Revision Committee) ..	0 6
6961. Statute Law (Further Revision) ..	0 9
6962. Racing (Amendment) ..	0 6
6963. Trustee (Mortgages) ..	0 6
6964. Milk and Dairy Supervision (Amendment) ..	0 6
6965. Milk Board (Amendment) ..	0 6
6966. Boilers Inspection (Amendment) ..	0 6
6967. Health (Amendment) ..	0 9
6968. Parliamentary Contributory Superannuation ..	0 9
6969. The Zinc Corporation, Limited (Amendment) ..	0 6
6970. Probate Duty (Reduction) ..	0 9
6971. Adoption of Children (Property) ..	0 6
6972. Mildura Irrigation and Water Trusts (Amendment) ..	1 0
6973. Building Contracts (Deposits) ..	0 6
6974. Sewerage Districts (Polls) ..	0 6
6975. Sale of Land ..	2 0
6976. Forests (Further Amendment) ..	1 3
Table of Acts and Enactments passed, date of operation, &c. ..	0 3

A. C. BROOKS,  
Government Printer.

## ACTS REPRINTED IN ACCORDANCE WITH THE AMENDMENTS INCORPORATION ACT 1958 (No. 6422).

No.	Price. s. d.
6191. Administration and Probate Act ..	4 9
6219. Children's Welfare Act ..	2 6
6225. Co-operation Act ..	4 0
6246. Evidence Act ..	3 6

## ACTS REPRINTED IN ACCORDANCE WITH THE AMENDMENTS INCORPORATION ACT 1958 (No. 6422).

No.	Price. s. d.
6249. Fences Act ..	1 3
6251. Firearms Act ..	2 3
6274. Hospitals and Charities Act ..	3 6
6283. Labour and Industry Act ..	7 3
6285. Landlord and Tenant Act ..	4 6
6293. Licensing Act ..	9 3
6299. Local Government Act ..	25 0
6325. Motor Car Act ..	6 6
6328. Nurses Act ..	2 0
6330. Partnership Act ..	1 3
6363. Second-hand Dealers Act ..	1 3
6367. Settled Land Act ..	4 0
6375. Stamps Act ..	6 0
6399. Transfer of Land Act ..	5 0
6401. Trustee Act ..	4 0
6419. Workers Compensation Act ..	4 9
6455. Companies Act (2nd reprint) ..	15 0

A. C. BROOKS,  
Government Printer.

## Subordinate Legislation Act 1962.

## NOTICE OF MAKING OF STATUTORY RULES.

IN pursuance of the provisions of the Subordinate Legislation Act 1962 and the Regulations made thereunder, notice is given of the making of the following statutory rules:—

No.	Price. s. d.
19/1963. Forests Act 1958 (No. 6254), Section 100. Forests (Diseases of Trees) Regulations 1963 ..	0 6

Copies of these statutory rules may be purchased at the Sale of Publications Office, Government Printing Office, Macarthur-street, Melbourne.

A. C. BROOKS,  
Government Printer.

## THE "VICTORIA GOVERNMENT GAZETTE".

SUBSCRIPTIONS.—The subscription, including postage, is £2 15s. per annum, £1 7s. 6d. half-yearly, or 13s. 9d. per quarter, payable in advance.

Subscriptions are required to commence and terminate with a month.

A lesser period than three months cannot be subscribed for.

Subscribers do not receive the Acts of Parliament with the GAZETTE.

ADVERTISEMENTS are charged at the rate of 1s. 6d. per line single column, and 3s. per line double column.

The title (£5 Reward, Dissolution of Partnerships, &c.) forms one or more lines as a heading.

On an average, ten words make a line.

Every signature must likewise be counted as a line.

The final words of a paragraph, though only portion of a line, must be counted as one line.

SIGNATURES (in particular) and proper names must be written very plainly in the text; ONE SIDE ONLY of each slip of paper should be WRITTEN UPON.

ALL COMMUNICATIONS should be addressed to "The Government Printer, Melbourne".

ALL DOCUMENTS illegibly written will be returned unpublished, and where brands occur unprovided for by the ordinary letters of the alphabet, a worded explanatory description must be furnished.

THE VICTORIA GOVERNMENT GAZETTE is published on WEDNESDAY EVENING in each week, and Notices for insertion will be received by the Government Printer at or before ONE p.m. at ordinary rates, and late advertisements between ONE p.m. and FOUR p.m. at double rates on the day preceding the day of publication.

Single copies of the VICTORIA GOVERNMENT GAZETTE are One shilling, posted One shilling and five pence.

No GAZETTES prior to January, 1950, in stock.

\*\*\*ALL PAYMENTS ARE REQUIRED IN ADVANCE.—Remittances should be made by postal note, money order, or draft in favour of the Government Printer. Advertisements unaccompanied by a remittance sufficient to cover the cost of insertion will be returned unpublished.

## PUBLICATION OF OFFICIAL MATTER.

**A**TENTION is invited to the following procedure in relation to the publication of official matter in the *Government Gazette*:—

1. *Matter submitted to the Executive Council.*

Matters submitted to the Executive Council which requires gazettal will normally be published in the issue of the following week.

Where urgent gazettal is required, special arrangements should be made with the *Gazette* Officer.

Publication will be facilitated by the submission of carbon copies for the use of the *Gazette* Officer.

2. *Other matter.*

(a) All other matter duly certified by a responsible officer for publication should be lodged with the *Gazette* Officer not later than half-past Ten a.m. on Tuesday.

(b) Lengthy or involved notices should be forwarded several days before publication.

(c) Proofs, which will be supplied only when specifically requested or, at the direction of the *Gazette* Officer, should be returned promptly to avoid delay in publication.

(d) No additions or amendments to matter for publication will be accepted by telephone.

## AGENTS FOR THE "VICTORIA GOVERNMENT GAZETTE".

**T**he following have been appointed agents to receive Advertisements and Subscriptions for the *Victoria Government Gazette*:—

ANGUS & ROBERTSON LTD., 66-68 Elizabeth-street, Melbourne.

ARMSTRONG BROS. PTY. LTD., Mollison-street, Kyneton.

ARMSTRONG'S AGENCY, 205 Queen-street, Melbourne.

ARNALL & JACKSON, 390 Barkly-street, Brunswick, N.10.

BAIRNSDALE AUTHORIZED NEWSAGENCY, 132 Main-street, Bairnsdale.

COOKE, F. R. & E. M., & SONS, 69 Bridge-street, Benalla.

DAVIS, WM. (MILDURA) PTY. LTD., 126 Eighth-street, Mildura.

DIXON'S NEWSAGENCY, 89 Firebrace-street, Horsham.

EDGAR'S NEWSAGENCY PTY. LTD., 293 Hargreaves-street, Bendigo.

FRANKS, H., & CO., 184 Ryrie-street, Geelong.

GORDON & GOTCH AUSTRALASIA LTD., 511 Little Collins-street, Melbourne.

GULLAN'S NEWSAGENCY, 88 Bridge-street, Ballarat.

HALES, D. & N., Henty-street, Casterton.

HAMPTON, A. C., 243 Mitchell-street, Bendigo.

HARSTON, PARTRIDGE & CO. PTY. LTD., 455 Little Collins-street, Melbourne.

THE MERCANTILE EXCHANGE, 90 Queen-street, Melbourne.

McGILL'S AUTHORIZED NEWSAGENCY, 183-5 Elizabeth-street, Melbourne.

PETTY, R. H. & W. M., 83 Murphy-street, Wangaratta.

PURDIE, J., & CO., 138 Moorabool-street, Geelong.

SALE AUTHORIZED NEWSAGENCY, 142 Raymond-street, Sale.

SKINNER'S AUTHORIZED NEWSAGENCY, 49-51 Franklin-street, Traralgon.

SMITH & DUNNON, 112-114 Gray-street, Hamilton.

TUFF'S SHEPPARTON NEWSAGENCY, 246 Wyndham-street, Shepparton.

VERNON, C. F. & H. J., 162 Bridge-road, Richmond.

VIEW POINT AUTHORIZED NEWSAGENCY, 4 View Point, Bendigo.

A copy of the *Gazette* filed at each place for public reference.

## CONTENTS

	PAGE
Acts of Parliament on sale at the Government Printing Office .. .. .	563
Appointments .. .. .	527
Contracts .. .. .	523
Government Notices .. .. .	518
Impoundings .. .. .	563
Labour Day Holiday .. .. .	518
Lands .. .. .	544
Mining .. .. .	524
Ministers of Religion Registered to Celebrate Marriages in Victoria .. .. .	524
Notice to Mariners .. .. .	522
Notice of Making of Statutory Rules .. .. .	565
Orders in Council—	
Acts—Melbourne Harbor Trust; Coal Mines; Land; Landlord and Tenant; Town and Country Planning; Audit; Geelong Waterworks and Sewerage; Sewerage Districts; Water; Country Roads.	528 et seq
Private Advertisements .. .. .	553
Proclamations .. .. .	515
Public Service Notices .. .. .	549
State Rivers and Water Supply Commission .. .. .	525
Tenders .. .. .	546
Transport Regulation Board—Public Hearings .. .. .	519
Waterworks Trusts .. .. .	527