



VICTORIA
GOVERNMENT GAZETTE

Published by Authority

[Registered at the General Post Office, Melbourne, for transmission by post as a newspaper.]

No. 51

WEDNESDAY, JANUARY 23

[1963

Land Act 1958.

AREA OF LAND COMPRISED IN CERTAIN CLASSES DIMINISHED OR INCREASED.

PROCLAMATION

By His Excellency the Governor of the State of Victoria and its Dependencies in the Commonwealth of Australia, &c., &c., &c.

WHEREAS by the *Land Act 1958* it is amongst other things enacted that the Governor in Council may, by Proclamation to be published in the *Government Gazette*, at any time diminish or increase the area of land comprised in any of the classes mentioned in Part I., Division 1, section 5, of the said *Land Act 1958*, but that the area of lands which may be sold by auction (Class 6), shall not be increased except as in certain cases in the said Act provided: Now therefore I, the Governor of the State of Victoria, in the Commonwealth of Australia, by and with the advice of the Executive Council of the said State, and in accordance with the provisions of sections 94 and 117 of the *Land Act 1958* aforesaid, do hereby diminish or increase (as the case may be) the areas of Crown lands comprised in Classes 1 and 6 of the classes mentioned in section 5 of the *Land Act 1958* aforesaid, to the extent set forth in the subjoined Schedule (that is to say):—

Schedule referred to.

CLASSES DIMINISHED OR INCREASED.

County.	Parish.	Allotment.	Section.	Area.	Diminished.	Increased.	Description.
					Class.	Class.	
Bulu Bulu	Binginwarri	57s, 57r	..	A. R. P. 5 0 11	1	6	In the north-west of the parish

Given under my Hand and the Seal of the State of Victoria aforesaid, at Frankston, this fifteenth day of January, in the year of our Lord One thousand nine hundred and sixty-three, and in the eleventh year of the reign of Her Majesty Queen Elizabeth II.

(L.S.)

By His Excellency's Command,

DALLAS BROOKS.

KEITH TURNBULL,
Commissioner of Crown Lands and Survey.

GOD SAVE THE QUEEN!

Land Act 1958.

UNALIENATED CROWN LAND AVAILABLE FOR SETTLEMENT UNDER IMPROVEMENT PURCHASE LEASES.

PROCLAMATION

By His Excellency the Governor of the State of Victoria and its Dependencies in the Commonwealth of Australia, &c., &c., &c.
IN pursuance of the provisions of section 153 of the *Land Act 1958*, I, the Governor of the State of Victoria, in the Commonwealth of Australia, by and with the advice of the Executive Council of the said State, do by this Proclamation declare the unalienated Crown lands mentioned in the subjoined Schedule, to be available for settlement under improvement purchase leases.

SCHEDULE.

County.	Parish.	Allotment.	Section.	Area.			Land Valuation.
				A.	R.	P.	
Lowan	Tallageira	69	..	640	0	0±	£1 per acre
Lowan	Booroopki	94	..	750	0	0±	£1 5s. per acre
Normanby	Mouzie	17	7	238	2	31	£1 10s. per acre
Normanby	Mouzie	19	7	240	1	24	£1 10s. per acre

Given under my Hand and the Seal of the State of Victoria aforesaid, at Frankston, this fifteenth day of January, in the year of our Lord One thousand nine hundred and sixty-three, and in the eleventh year of the reign of Her Majesty Queen Elizabeth II.

(L.S.)

By His Excellency's Command,

DALLAS BROOKS.

KEITH TURNBULL,
 Commissioner of Crown Lands and Survey.

GOD SAVE THE QUEEN!

Dog Act 1958.

APPLICATION OF SECTION 28 OF THE DOG ACT 1958 TO THE WHOLE OF THE SHIRE OF RUTHERGLEN.

PROCLAMATION

By His Excellency the Governor of the State of Victoria and its Dependencies in the Commonwealth of Australia, &c., &c., &c.

IN pursuance of the provisions of section 28 of the *Dog Act 1958*, as amended, and on the recommendation of the Council of the Shire of Rutherglen, I, the Governor of the State of Victoria, in the Commonwealth of Australia, by and with the advice of the Executive Council of the said State, do by this my Proclamation apply the provisions of the said section to the whole of the municipal district of the Shire of Rutherglen.

Given under my Hand and the Seal of the State of Victoria aforesaid, at Frankston, this fifteenth day of January, in the year of our Lord One thousand nine hundred and sixty-three, and in the eleventh year of the reign of Her Majesty Queen Elizabeth II.

(L.S.)

DALLAS BROOKS.

By His Excellency's Command,

MURRAY PORTER,
 Minister for Local Government.

GOD SAVE THE QUEEN!

LAND (UNUSED ROADS AND WATER FRONTAGES) ACT 1961 (No. 6794).

DATE OF COMING INTO OPERATION.

PROCLAMATION

By His Excellency the Governor of the State of Victoria and its Dependencies in the Commonwealth of Australia, &c., &c., &c.

WHEREAS by an Act of Parliament of the State of Victoria passed in the eleventh year of the reign of Her Majesty Queen Elizabeth II., intituled the *Land (Unused Roads and Water Frontages) Act 1961* (No. 6794) it is amongst other things enacted that the said Act shall come into operation on a day to be fixed by Proclamation of the Governor in Council published in the *Government Gazette*: Now therefore, I, the Governor of the State of Victoria, acting by and with the advice of the Executive Council thereof, do by this my Proclamation fix Tuesday the 1st of January, One thousand nine

hundred and sixty-three as the day upon which the *Land (Unused Roads and Water Frontages) Act 1961* (No. 6794) shall come into operation.

Given under my Hand and the Seal of the State of Victoria aforesaid, at Frankston, this fifteenth day of January, in the year of our Lord One thousand nine hundred and sixty-three, and in the eleventh year of the reign of Her Majesty Queen Elizabeth II.

(L.S.)

DALLAS BROOKS.

By His Excellency's Command,

KEITH TURNBULL,
 Commissioner of Crown Lands and Survey.

GOD SAVE THE QUEEN!

SHIRE OF WARRNAMBOOL.—PUBLIC HIGHWAY.

PROCLAMATION

By His Excellency the Governor of the State of Victoria and its Dependencies in the Commonwealth of Australia, &c., &c., &c.

WHEREAS by the *Local Government Act 1958*, as amended, section 519, it is amongst other things enacted that it shall be lawful for the Governor in Council at any time, and from time to time, upon request of the council of any municipality, by notice in the *Government Gazette*, to proclaim any land reserved, used or by purchase or exchange acquired for a street, road, highway, thoroughfare, bridge, square, court, alley or right-of-way or any street, road, lane or passage made or laid out or proposed to be made or laid out on any land of which a plan delineating that street, road, lane or passage has been lodged with the Registrar of Titles pursuant to sub-section (11) of section 569 of the said Act to be a public highway and that such land shall thereupon and thereforth from the date of such Proclamation become and be absolutely dedicated to the public as a public highway within the meaning of any law then or thereafter in force:

And whereas the Council of the Shire of Warrnambool has requested that the land hereinafter mentioned, which has been used for a street within the said Shire, be so declared to be a public highway:

Now, therefore, I, the Governor of the State of Victoria, by and with the advice of the Executive Council of the said State, do by this Proclamation declare that the land described hereunder shall be a public highway within the meaning of the said Act:

All that piece or parcel of land in the State of Victoria containing by admeasurement one acre or thereabouts situated in the County of Villiers, Parish of Purnim, being part of a road reserved out of Crown allotment 11 of the said Parish commencing at a point where the north-east boundary of the said road meets the south bank of the Merri river which point is distant from the south-west corner of the said Crown allotment by a line being the north-eastern boundary of a Government road bearing north 34 deg. 47 min. west a distance of 63 chains 13 links and 2/10 of a link and again by lines being the south-easterly north-easterly north-westerly northerly and north-easterly boundaries of the road first aforesaid bearing north 7 deg. 3 min. east a distance of 14 chains 67 links and 3/10 of a link and bearing north 34 deg. 18 min. west a distance of 2 chains 71 links and 7/10 of a link and bearing south 67 deg. 1 min. west a distance of 4 chains 32 links and 8/10 of a link and bearing south 88 deg. 44 min. west a distance of 97 links and 4/10 of a link and bearing north 32 deg. 1 min. west a distance of 6 chains and 5 links bounded as follows that is to say on the north-east north and north-west by other part of the said Crown allotment lines bearing south 32 deg. 1 min. east a distance of 6 chains and 5 links and bearing north 88 deg. 44 min. east a distance of 97 links and 4/10 of a link and bearing north 67 deg. 1 min. east a distance of 89 links and 4/10 of a link; thence on the east by other part of the road first aforesaid a line bearing south 30 deg. 2 min. east a distance of 1 chain and 8/10 of a link; thence on the south-east south and south-west by other part of the said Crown allotment lines bearing south 67 deg. 1 min. west a distance of 1 chain and 21 links and bearing south 88 deg. 44 min. west a distance of 1 chain 62 links and 8/10 of a link and bearing north 41 deg. 35 min. west a distance of 2 chains and 15 links to the bank of the said river; thence by the said bank north-westerly northerly and north-easterly to the point of commencement.

Given under my Hand and the Seal of the State of Victoria aforesaid, at Frankston, this fifteenth day of January, in the year of our Lord One thousand nine hundred and sixty-three, and in the eleventh year of the reign of Her Majesty Queen Elizabeth II.

(L.S.) DALLAS BROOKS.

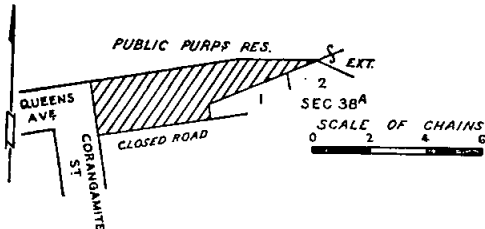
By His Excellency's Command,
MURRAY PORTER,
Minister for Local Government.
GOD SAVE THE QUEEN!

Land Act 1958.
ROAD PROCLAIMED.

PROCLAMATION

By His Excellency the Governor of the State of Victoria and its Dependencies in the Commonwealth of Australia, &c., &c., &c.

IN pursuance of the provisions of section 25 of the Land Act 1958, I, the Governor of the State of Victoria, by and with the advice of the Executive Council of the said State, do hereby proclaim as a road the land in the Township of Colac, Parish of Colac, County of Polwarth, being the land indicated by hachure on plan hereunder.—(C.279(s) (Rs.1087).



Given under my Hand and the Seal of the State of Victoria aforesaid, at Frankston, this fifteenth day of January, in the year of our Lord One thousand nine hundred and sixty-three, and in the eleventh year of the reign of Her Majesty Queen Elizabeth II.

(L.S.) DALLAS BROOKS.

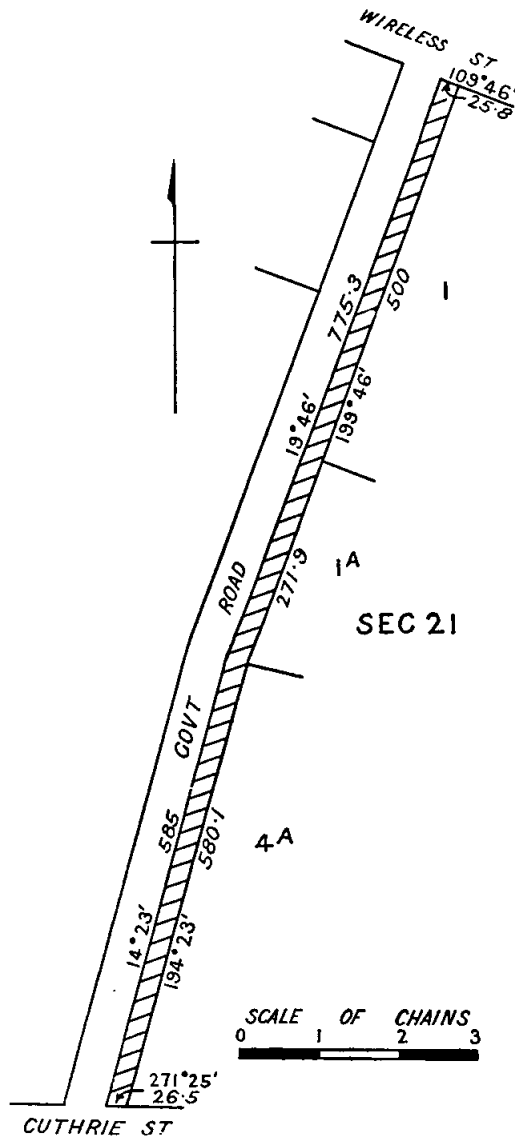
By His Excellency's Command,
KEITH TURNBULL,
Commissioner of Crown Lands and Survey.
GOD SAVE THE QUEEN!

Land Act 1958.
ROAD PROCLAIMED.

PROCLAMATION

By His Excellency the Governor of the State of Victoria and its Dependencies in the Commonwealth of Australia, &c., &c., &c.

IN pursuance of the provisions of section 25 of the Land Act 1958, I, the Governor of the State of Victoria, by and with the advice of the Executive Council of the said State, do hereby proclaim as a road the land in the Township of Kangaroo Flat, Parish of Sandhurst, County of Bendigo, being the land indicated by hachure on plan hereunder.—(K.217(2) (W.82145).



Given under my Hand and the Seal of the State of Victoria aforesaid, at Frankston, this fifteenth day of January, in the year of our Lord One thousand nine hundred and sixty-three, and in the eleventh year of the reign of Her Majesty Queen Elizabeth II.

(L.S.) DALLAS BROOKS.

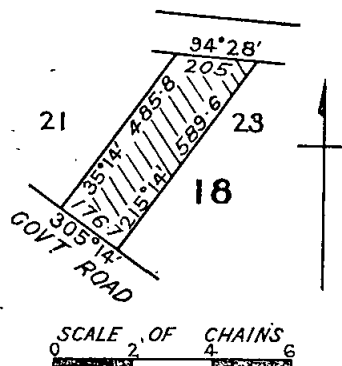
By His Excellency's Command,
KEITH TURNBULL,
Commissioner of Crown Lands and Survey.
GOD SAVE THE QUEEN!

Land Act 1958.
ROAD PROCLAIMED.

PROCLAMATION

By His Excellency the Governor of the State of Victoria and its Dependencies in the Commonwealth of Australia, &c., &c., &c.

IN pursuance of the provisions of section 25 of the *Land Act 1958*, I, the Governor of the State of Victoria, by and with the advice of the Executive Council of the said State, do hereby proclaim as a road the land in the Township of Leongatha, Parish of Leongatha, County of Buln Buln, being the land indicated by hachure on plan hereunder.—(L.167(6) (Rs.7426).



Given under my Hand and the Seal of the State of Victoria aforesaid, at Frankston, this fifteenth day of January, in the year of our Lord One thousand nine hundred and sixty-three, and in the eleventh year of the reign of Her Majesty Queen Elizabeth II.

(L.S.) DALLAS BROOKS.

By His Excellency's Command,
KEITH TURNBULL,
Commissioner of Crown Lands and Survey.
GOD SAVE THE QUEEN!

PUBLIC HOLIDAY—AUSTRALIA DAY.

IT is hereby notified that on—

MONDAY, THE 28TH JANUARY, 1963,

the Public Offices will be closed, such day having been appointed by the *Public Service Act 1958*, to be observed as a holiday in the Public Offices throughout the State of Victoria.

This notice relates only to the closing of the State Public Offices. All inquiries regarding the holiday in other offices and in shops and industry should be directed to the Department of Labour and Industry, Old Treasury Building, Spring-street, Melbourne, C.1. (Telephone 63 0321, Extension 6158 or 6382.)

A. G. RYLAH,
Chief Secretary.

Chief Secretary's Office,
Melbourne, C.1, 11th January, 1963.

STATE RIVERS AND WATER SUPPLY COMMISSION.
LYSTERFIELD RESERVOIR CATCHMENT AREA.
Prevention of Pollution.

NOTICE is hereby given that every stream and water-course within the area comprising the water catchment of the Commission's Lysterfield Reservoir is required to be kept free from contamination and pollution.

Any person who causes or permits such contamination or pollution shall be guilty of an offence against the Water Act and shall become liable to prosecution.

The foregoing notice was adopted by the State Rivers and Water Supply Commission on the 14th day of January, 1963, and the common seal of the said Commission was hereunto affixed on the 14th day of January, 1963—

(SEAL) H. W. McCAY, Commissioner.
A. L. TISDALL, Commissioner.

LOCAL GOVERNMENT DEPARTMENT.

ORDER CONFIRMED.—CITY OF WAVERLEY.

THE Minister of the Crown administering the *Local Government Act 1958*, as amended, on the 16th day of January, 1963, confirmed the Order hereinafter referred to in pursuance of section 514 of the said Act, namely:

An Order of the Council of the City of Waverley, made on the 18th December, 1962, for the purpose of providing a place of public resort or recreation, and for acquiring for that purpose the following pieces of land:—

- The whole of the land described in Conveyance No. 845, Book 53.
- All that piece of land, being part of the land described in Conveyance No. 466, Book 190, having a frontage of 176 feet to the eastern side of Charles-street between Gwynne-street and Regent-street, and having a depth of 238 feet to both Gwynne and Regent streets.
- All that piece of land, being part of the land described in Conveyance No. 466, Book 190, commencing at the south-eastern intersection of Gwynne and Fleet streets; thence easterly along the southern alignment of Gwynne-street for a distance of 37 ft. 1 in.; thence southerly by a straight line to a point on the northern alignment of Regent-street 35 ft. 6 in. east of Fleet-street; thence by the said northern alignment westerly to the eastern alignment of Fleet-street; and thence northerly by the said eastern alignment to the point of commencement.
- The whole of the land described in certificate of title, volume 2063, folio 533.

M. V. PORTER,
Minister for Local Government.

Local Government Department,
Melbourne.

LOCAL GOVERNMENT DEPARTMENT.

ORDER CONFIRMED.—SHIRE OF MELTON.

THE Minister of the Crown administering the *Local Government Act 1958*, as amended, on the 16th day of January, 1963, confirmed the Order hereinafter referred to in pursuance of section 514 of the said Act, namely:

An Order of the Council of the Shire of Melton, made on the 26th November, 1962, for the purpose of providing land for additions and/or extensions to existing buildings and installations and services, erection of new buildings for municipal and civic purposes and parking areas, driveways and other services ancillary to the foregoing works and undertakings and for acquiring for that purpose the land described in certificate of title, volume 8221, folio 124.

M. V. PORTER,
Minister for Local Government.

Local Government Department,
Melbourne.

COUNTRY FIRE AUTHORITY ACT.

PERMISSION TO HOLD FIRE BRIGADE DEMONSTRATION.

IN pursuance with the provisions of section 103 of the *Country Fire Authority Act 1958*, the Country Fire Authority has granted permission for the holding of a fire brigade demonstration as under:—

URBAN FIRE BRIGADES.

At Wycheproof, on Easter Monday, 15th April, 1963.

J. L. ALLEN,
Secretary.

18th January, 1963.

Country Fire Authority Act.

PERMISSION TO HOLD FIRE BRIGADE DEMONSTRATION.

IN pursuance with the provisions of section 103 of the *Country Fire Authority Act 1958*, the Country Fire Authority has granted permission for the holding of a fire brigade demonstration as under:—

RURAL FIRE BRIGADES.

At Goornong, on Saturday, 30th March, 1963.

J. L. ALLEN,
Secretary.

15th January, 1963.

Marriage Act 1958.

MINISTERS OF RELIGION REGISTERED TO CELEBRATE MARRIAGES IN VICTORIA.

It is hereby notified that in pursuance of the provisions of the *Marriage Act 1958*, No. 6306 (sec. 11), the undermentioned Officiating Ministers of Religion have been registered at this Office for the celebration of marriages in Victoria:—

Number in Register.	Name.	Designation.	Denomination.	Residence.	Date of Registration.
12761	Shearman, Donald Norman ..	Priest ..	Church of England ..	11th-street, Mildura ..	18.12.62
12762	Daley, John Thomas ..	Priest ..	Roman Catholic ..	Sacred Heart Cathedral, Bendigo ..	18.12.62
12763	Arundell, Kevin Thomas ..	Priest ..	Roman Catholic ..	Catholic Presbytery, Terang ..	19.12.62
12764	Murphy, Peter Anthony ..	Priest ..	Roman Catholic ..	Catholic Presbytery, Cororooke ..	19.12.62
12765	Marriott, Francis Kelly ..	Priest ..	Roman Catholic ..	Sacred Heart Cathedral, Bendigo ..	20.12.62
12766	Shirley, Charles Sam ..	Priest ..	Roman Catholic ..	Sacred Heart Cathedral, Bendigo ..	20.12.62
12767	Smith, Brendan George ..	Priest ..	Roman Catholic ..	Catholic Presbytery, Casterton ..	20.12.62
12768	Carter, David Warren ..	Priest ..	Church of England ..	St. Paul's Rectory, Bendigo ..	4.1.63
12769	Heard, Edward Warren ..	Minister ..	Churches of Christ ..	1 McDowall-street, Mitcham ..	4.1.63
12770	Franklin, Sidney Thomas ..	Minister ..	Congregational ..	73 Oxley-road, Hawthorn ..	5.1.63
12771	Payne, Raymond Robert ..	Pastor ..	Baptist Union ..	Templeton-street, Maldon ..	5.1.63
12772	Teed, Daniel Williamson ..	Priest ..	Church of England ..	8 Latrobe-road, Morwell ..	5.1.63
12773	Sorensen, Errol Dannemand ..	Priest ..	Church of England ..	The Vicarage, Apollo Bay ..	13.1.63

Office of the Government Statist,
Melbourne, 11th January, 1963.

F. W. CORRIE,
Assistant Government Statist.

Country Roads Act 1958.

COUNTRY ROADS BOARD.

NOTICE OF FIXING NEW ALIGNMENTS OF DANDENONG-FRANKSTON ROAD IN THE SHIRES OF FRANKSTON AND CRANBOURNE.

NOTICE is hereby given that the Country Roads Board, under the powers conferred upon it by the *Country Roads Act 1958* (No. 6229), has fixed new alignments for each side of Dandenong-Frankston road in the Shires of Frankston and Cranbourne, as described hereunder, that is to say:—

- (a) Commencing at a point in lot 117 on plan of subdivision numbered 11453, lodged in the Office of Titles and being part of allotment 41, Parish of Frankston, distant 270 deg. 2 min. 102 ft. 7½ in. and 331 deg. 24 min. 41 ft. 9½ in. from the south-eastern angle of the said lot; thence by a line bearing 40 deg. 37 min. 1,851 ft. 0½ in. to a point on the western boundary of allotment 42 of the said parish distant 40 deg. 37 min. 65 ft. 10 in. and 90 deg. 2 min. 43 ft. 5½ in. from the north-western angle of lot 231 on the said plan of subdivision.
- (b) Commencing at a point in allotment 36, Parish of Frankston, being a Reserve for the Growth and Preservation of Timber, distant 220 deg. 35½ min. 1,362 ft. 7½ in. and 145 deg. 38½ min. 27 ft. 11 in. from the north-western angle of the said allotment; thence by lines bearing respectively 40 deg. 35½ min. 702 ft. 9½ in., 41 deg. 31½ min. 670 feet, 65 deg. 48 min. 54 ft. 8½ in., 270 deg. 4½ min. 30 feet, 32 deg. 22 min. 82 ft. 3 in., 90 deg. 7 min. 40 feet, 331 deg. 14½ min. 38 ft. 7½ in., 32 deg. 22 min. 1,153 ft. 10 in., 34 deg. 54 min. 300 feet, 43 deg. 2½ min. 300 feet, 45 deg. 19½ min. 1,790 ft. 7½ in., 38 deg. 58 min. 305 feet, 64 deg. 30½ min. 45 ft. 1½ in., 270 deg. 2½ min. 25 feet, 24 deg. 52 min. 55 ft. 0½ in., 90 deg. 2½ min. 40 feet and 327 deg. 10 min. 43 ft. 5 in. to a point on the western boundary of allotment 54, Parish of Lyndhurst, distant 204 deg. 17½ min. 17½ min. 2,502 ft. 4 in. from the north-western angle of the allotment last-named.
- (c) Commencing at a point on the western boundary of allotment 54, Parish of Lyndhurst, distant 204 deg. 17½ min. 25 feet from the north-western angle thereof; thence by a line bearing 57 deg. 15 min. 41 ft. 11½ in. to a point on the northern boundary of the said allotment distant 90 deg. 12½ min. 25 feet from the north-western angle thereof.
- (d) Commencing at a point on the eastern boundary of allotment 73, Parish of Lyndhurst, distant 204 deg. 24 min. 318 ft. 1½ in. and 225 deg. 19½ min. 300 feet from the north-eastern angle of the said allotment; thence by lines bearing respectively 35 deg. 30½ min. 295 ft. 0½ in., 26 deg. 50 min. 309 ft. 1½ in., 24 deg. 17½ min. 2,139 ft. 10½ in., 327 deg. 29 min. 43 ft. 9½ in.,

90 deg. 40 min. 40 feet, 24 deg. 17½ min. 72 ft. 0½ in. and 270 deg. 40 min. 25 feet to a point in allotment 55 of the said parish, distant 271 deg. 32½ min. 143 ft. 2½ in. and 270 deg. 40 min. 68 ft. 3 in. from the south-western angle of allotment 51 of the said parish—

which said new alignments are shown on survey plans numbered 8381 and 8382, lodged in the office of the Country Roads Board.

Copies of the said survey plans are lodged in the offices of the Country Roads Board, the municipalities of the Shires of Frankston and Cranbourne, the Registrar of Titles and the Registrar-General respectively, and may be inspected by any person without a fee at any time at which such offices are open for business.

Dated the eighteenth day of January, 1963.

N. L. ALLANSON,
Secretary.

Country Roads Board, 60 Denmark-street, Kew, E.4.

DRIED FRUITS ACT 1958.

NOTICE is hereby given that the persons named hereunder are hereby appointed as Inspectors under the *Dried Fruits Act 1958*:—

Allington, J. F.	Leeder, R. M.
Bannister, E.	Lucas, R. A.
Baumann, A. C.	McLeary, S. A.
Bertalli, A. F.	Mann, D. A.
Blair, E. C.	Meyer, M. L.
Borchard, L. S. G.	Mills, J.
Brown, A. A.	Morvell, J. R.
Colley, J. H. J.	Murphy, J. G.
Crook, H.	O'Connor, D. B.
Dwyer, J. P.	Richter, H. W.
Eaves, W. S.	Schurr, E. G.
Gilmore, D. G.	Surgey, E. T.
Gooch, A. C.	Toomer, E. J.
Gregory, A. A.	Traeger, F.
Griffith, H. A.	Tyers, F. B.
Hodgson, W. J.	Tyers, R. G.
Hudson, G. F.	Watts, T. B.
Jessop, A. F.	Watts, V. R.
Jones, J. G.	Waugh, L. D.
Keating, F. J.	Wilkie, A. F.
Lambie, D. A.	Wormwell, H.

The appointments are for such periods as the Inspectors concerned are employed by the Department of Primary Industry on inspection duties for the purposes of Regulations 28-33 of the Regulations under the *Dried Fruits Act 1958*.

The above officers shall act under the direction of the Victorian Dried Fruits Board.

G. L. CHANDLER,
Minister of Agriculture.

Department of Agriculture,
Melbourne, 14th January, 1963.

Transport Regulation Act.
TRANSPORT REGULATION BOARD.

NOTICES OF PUBLIC HEARINGS.

NOTICE is hereby given that the applications made by the persons named below for licences to operate commercial passenger vehicles on the route or routes, or in the manner set out opposite their names, will be heard at a time and place to be communicated to the parties.

Name and Address; Nature of Application.

TRANS OTWAY LTD., corner Ryrle and Fenwick streets, Geelong; application to vary licence No. C.O.999 to delete condition prohibiting use of vehicle with seating capacity for less than twenty people as a special service omnibus.

SNESBY, S. G., 20 Havelock-street, St. Kilda; 1 commercial passenger vehicle with seating capacity for five persons to operate—(a) as a metropolitan private hire car, and under composite conditions in zone "D", (b) on day and half-day tours (details of tours to be submitted)—subject to the cancellation of licence No. M.H.2175, at present held in the applicant's name.

HILLS, G. A. H., & E. A., 22 Fawcner-street, West Essendon; application for variation of Route 17A (West Essendon-Moonee Ponds) to delete operations via Violet-street and instead to operate from Buckley-street via Flower-street, Miller-street and Rose-street to Essendon Railway Station and normal route.

GRAY, R. W. & H. A., 165 Bignell-road, Benteigh; 1 commercial passenger vehicle with seating capacity for five persons to operate as a metropolitan private hire car from the depot of Luxury Cars Ltd.

APPLICATIONS for metropolitan private hire car licences by the persons listed hereunder in respect of commercial passenger vehicles with seating capacity for five persons to operate under composite conditions from an approved depot in zone set out opposite their names.

Name and Address; Zone.

THOMAS, W. M., 18 Derrimut-street, Sunshine; "K".
MCLAUGHLIN, A. M., 34 Innellan-road, Murrumbidgee; "C".

PERKINS, R. A. L., 36 Nepean-street, Broadmeadows; "J".
DUGGAN, L. W., 9 Romsey-crescent, Broadmeadows; "J".
OAKLEY, L. S., 298 Gooch-street, Thornbury; "H".

ROUGH & KENNEDY PTY. LTD., 615 Elgar-road, Box Hill; 1 commercial passenger vehicle with seating capacity for 32 persons to operate the following route:—107A (Blackburn North-Box Hill)—Commencing at the corner of Koonung-road and Katrina-street, Blackburn North, via Koonung-road, Springfield-road, Doncaster-road, Whitehorse-road, Market-street and Main-street to Box Hill Railway Station, returning to normal route via Station-street; with deviation from the corner of Doncaster and Springfield roads, via Doncaster-road to Woodhouse-grove.

NOTE.—Deviation of service to be operated for an initial experimental period of three (3) months.

HILLS, G. A. H. & E. A., 22 Fawcner-street, West Essendon; application for variation of Route 17A (West Essendon-Moonee Ponds) to include the ability to deviate service from the corner of Buckley and Garnet streets, via Garnet, Hampton and Beryl streets to St. Bernard's College, returning via Beryl-street, Rose Hill-road and Garnet-street to Buckley-street and normal route. Deviation to be operated on school days only, for the carriage of pupils of St. Bernard's College and parents visiting the college, between the hours of 8.15 a.m.-9.00 a.m. and 3.45 p.m.-4.15 p.m.

Fares.

Adults additional 2d.
Pupils (over fourteen)—
Essendon Railway Station—School 9d.
Moonee Ponds—School 10d.

Adults—
Essendon Railway Station—School 1s.
Moonee Ponds—School 1s. 5d.

GOLDSACK, R. J., 4 Roger-street, Pakenham East; 1 commercial passenger vehicle with seating capacity for 35 persons to operate as follows:—(a) for the carriage of school children only between Upper Pakenham and Koo-Wee-Rup under contract to the Education Department, (b) as a country special service omnibus from Pakenham East.

SOUTER, R. J. W., 4 Lehem-avenue, South Oakleigh; application to vary "C.O." licences as follows:—(a) to include the ability to carry mail on the licensed vehicles between Melbourne and Mansfield in the manner prescribed and under contract to the Postmaster-General's Department, (b) to amend the goods-carrying ability from 1 cwt. to a total of 5 cwt., including mails either inside the vehicle or on pack racks.

SOUTER, R. J. W., 4 Lehem-avenue, South Oakleigh; application to vary "C.O." licences to amend timetable as follows:—

	Mon.-Thurs.	Friday.
Dep. Melbourne	8.00 a.m.	8.00 a.m. & 5.30 p.m.
Dep. Mansfield	2.00 p.m.	2.00 p.m.
Saturday.		Sunday.
Dep. Melbourne	7.30 a.m.	12 noon
Dep. Mansfield	8.00 a.m.	5.00 p.m.
	1.30 p.m.	

THOMSON'S ROADLINERS, 326 Bell-street, Preston; application for permit authority to operate vehicle licence No. M.C.161, under contract to Mount Scopus College for the carriage of school children only between the corner of Mitford and Byron streets, Elwood, and the college, via Mitford-street, Meredith-street, Broadway, Mitford-street, Acland-street, Fitzroy-street, Wellington-street, The Avenue, High-street, Orrong-road, Malvern-road, Lower Malvern-road, High-street, Summerhill-road, Toorak-road and Burwood-road.

Time-table (School Days Only).

Depart Elwood 8.06 a.m.
Depart School 4.15 p.m.

THOMSON'S ROADLINERS, 326 Bell-street, Preston; application for permit authority to operate vehicle licence No. M.C.4, under contract to Mount Scopus College, for the carriage of school children only, between the corner of Blessington and Mitford streets, St. Kilda, and the college, via Barkly-street, Carlisle-street, Greaves-street, Inkerman-street, Westbury-street, Dandenong-road, Williams-road, Malvern-road, Burke-road, Toorak-road and Burwood-road.

Time-table (School Days Only).

Depart St. Kilda 8.07 a.m.
Depart School 4.15 p.m.

APPLICATIONS for renewal of licences by persons listed hereunder to operate under the same terms and conditions from the date of expiry:—

Name and Address; Licence No.; Classification; Expiry Date.

DEVALLE, G., 113 Drummond-street, Carlton; M.T.1579; metropolitan taxi-cab; 17th February, 1963.
BAUM, R. K., 23 Parker-street, Footscray; M.H.1727; metropolitan private hire; 11th March, 1963.
KINGSTON, F. C., 19 Wimmera-street, Stawell; C.O.234; country omnibus; 2nd April, 1963.
HEATH, R. J., 57 Lyle-street, Warracknabeal; C.T.270; country taxi, Warracknabeal; 25th April, 1963.

Commercial Goods Vehicles Act.

TRANSPORT REGULATION BOARD.

NOTICE is hereby given that the applications made by the persons named below for licences to operate the commercial goods vehicles on the routes, or in the manner set out opposite their names, will be heard at a time and place to be communicated to the persons concerned:—

Name and Address; Nature of Application.

ASCOM PTY. LTD., 171 Fitzroy-street, St. Kilda; 1 commercial goods vehicle (38 cwt.) to operate in the course of business as "structural engineers"—(a) within a radius of 50 miles from the post office situated at the corner of Bourke and Elizabeth streets in the City of Melbourne—own goods, (b) throughout the State of Victoria—tools of trade and equipment, (c) within a radius of 20 miles from the site of any project currently engaged upon or from the railway station nearest thereto—materials for use on such project.

BAARS, A. & W. H., Lot 28 Camelia-grove, Cheltenham; 1 commercial goods vehicle (143 cwt.) to operate within a radius of 50 miles of Consolidated Home Industries Ltd., at Braeside, as a "contract carrier" solely on behalf of said company—pre-fabricated house materials, pre-fabricated house sections, tools and builders equipment.

- BAYVIEW QUARRIES PTY. LTD.**, 602 St. Kilda-road, Melbourne; 4 commercial goods vehicles (200, 201, 203 and 200 cwt.) to operate within a radius of 50 miles of own premises at North Melbourne in course of business as "quarry masters and ready-mixed concrete manufacturers" in specially constructed agitator vehicle—pre-mixed concrete.
- BAYVIEW QUARRIES PTY. LTD.**, 602 St. Kilda-road, Melbourne; 4 commercial goods vehicles (257, 246, 252 and 250 cwt.) to operate within a radius of 35 miles of own quarry at Tullamarine, in course of business as "quarry masters"—own screenings, stone dust and sand.
- BEAUREPAIRE TYRE SERVICE PTY. LTD.**, 102 Victoria-street, Melbourne; 1 commercial goods vehicle (11 cwt.) to operate in the area bounded by the Towns of Stratford, Rosedale, Maffra, Licola and Glengarry, in the course of business as "tire retreaders and distributors"—tires and tubes for sale and delivery, used tires for repair and retread or having been repaired or retreaded, batteries, oil and car accessories.
- BELLWOOD, W. H.**, Cobden-road, Timboon; 1 commercial goods vehicle (127 cwt.) to operate—(a) within a radius of 50 miles of the post office at Timboon—general goods, (b) between Warrnambool and Timboon and between Colac and Timboon—building materials, (c) within a radius of 50 miles of the post office at Timboon—baled hay.
- BENSZ, G. R.**, 47 Webster-street, Alexandria; 1 commercial goods vehicle (8 cwt.) to operate within a radius of 80 miles of Alexandria, in course of business as painter, for the purpose of supervising own contracts—tools of trade, scaffolding and small quantities of material to complete own contracts.
- NOTE.—Excluding the carriage of material from Melbourne.
- BUTTERWORTH, P. F. & I. M.**, Buchan South; 1 commercial goods vehicle (159 cwt.) to operate—(a) within a radius of 50 miles of Buchan South, in the course of business as "agricultural contractors"—own equipment and tools of trade, (b) between the Caltex Oil Co. Pty. Ltd.'s depot at Bairnsdale and own depot at Buchan South, in the course of business as "Caltex Oil Co. Pty. Ltd. agent"—petroleum products and empty return containers, (c) from own depot at Buchan South to consignees within a radius of 50 miles thereof—petroleum products and empty return containers, (d) between own property at Buchan South and livestock market at Bairnsdale, in the course of business as primary producers—own livestock.
- CHARLTON BLUESTONE QUARRIES PTY. LTD.**, Charlton; 1 commercial goods vehicle (140 cwt. approximately) to operate within a radius of 50 miles from own quarry at Charlton, in the course of business as "quarry masters"—crushed metal, screenings and sand, also replacement parts for use only on own equipment.
- BENDIGO & CENTRAL VICTORIA TELECASTERS LTD.**, Williamson-street, Bendigo; 1 commercial goods vehicle (15 cwt.) to operate throughout the State of Victoria in the course of business as "telecasters"—own photographic equipment and goods used in connexion with business as television producers.
- BOLWELL, E. J.**, Box 66, Horsham; 2 commercial goods vehicles (30 and 91 cwt.) to operate—(a) within a radius of 50 miles of the post office at Horsham, in the course of business as a "primary producer"—own goods, (b) within a radius of 50 miles of the post office at Horsham, on behalf of Bolwell and Johns Pty. Ltd.—farm implements and equipment, sheds, wool presses and harvest equipment manufactured by the said company for installation, delivery or repair, or having been repaired.
- BONNEY, H. D., P. J., & F. J.** (trading as F. L. Bonney and Co. Ltd.), 141 Murray-avenue, Renmark, South Australia; 2 commercial goods vehicles (8 and 11 cwt.) to operate throughout the State of Victoria as "white ant, borers and pest exterminators"—own tools of trade, spraying gear and small quantities of material incidental to the completion of own contracts.
- BROWN, J. R.**, 10 Faulkner-road, Blackburn; 1 commercial goods vehicle (147 cwt.) to operate within a radius of 70 miles of City Bricks Works Co. Pty. Ltd., at Hawthorn—bricks.
- BURGESS, S. A.**, 36 O'Hara-street, Blackburn; 1 commercial goods vehicle (7 cwt.) to operate within a radius of 50 miles of the premises of Crop and Orchard Chemicals Pty. Ltd., at Springvale, as a representative on behalf of the said company—goods the property of the company.
- CLARK, E. C.**, 5 Russell-street, Springvale; 1 commercial goods vehicle (76 cwt.) to operate within a radius of 50 miles of Consolidated House Industries Ltd., at Braeside, as a "contract carrier", solely on behalf of the said company—prefabricated house sections, prefabricated house materials, tools and builders' equipment.
- CLOW, I. D.**, 109 Balwyn-road, Balwyn; 1 commercial goods vehicle (15 cwt.) to operate in the course of business as "public address system engineers and hirers"—(a) within a radius of 50 miles of own premises at Balwyn—own goods, (b) throughout the State of Victoria for the purpose of installing own public address systems for hire and subsequent return—tools of trade, equipment and materials incidental to installation and public address systems for hire.
- COLOMBERRA, G.**, 3 Fulford-street, Wodonga; 1 commercial goods vehicle (16 cwt.) to operate—(a) within a radius of 50 miles of own premises at Wodonga, in course of business as "building contractor"—own goods, (b) within a radius of 100 miles of own premises at Wodonga—tools of trade, scaffolding and builders' equipment.
- CONIBEAR, A. G.**, Private Bag, Thologolong; 1 commercial goods vehicle (140 cwt.) to operate—(a) within a radius of 20 miles of own premises at Thologolong—general goods, (b) from and to places within a radius of 50 miles of Thologolong, to and from places within paragraph (a) above—livestock.
- COURTS, I. B.**, 41 Mary-street, Hawthorn; 1 commercial goods vehicle (65 cwt.) to operate throughout the State of Victoria in the course of business as a "travelling showman"—own equipment.
- DALGETY & NEW ZEALAND LOAN LTD.**, Hamilton; 1 commercial goods vehicle (10 cwt.) to operate within a radius of 50 miles of own branch premises at Hamilton in the course of business as "stock, station and merchandise agents"—own goods.
- DOHERTY, K. R.**, 4 John-street, Koo-Wee-Rup; 1 commercial goods vehicle (76 cwt.) to operate—(a) within a radius of 30 miles of Koo-Wee-Rup in the course of business as "farmer"—own goods, (b) throughout the State of Victoria in the course of business as "water boring contractor"—tools of trade, equipment and materials incidental to the completion of own contracts.
- DOLE, J.**, Maiden Gully, Bendigo; 1 commercial goods vehicle (20 cwt.) to operate in the course of business as "bone and fertilizer merchant"—(a) within a radius of 70 miles of the chief post office in the City of Bendigo—bones, (b) within a radius of 25 miles of the chief post office in the City of Bendigo—firewood to own plant at Bendigo.
- DONALD MCARTHUR PTY. LTD.**, 3 Menzie-grove, Ivanhoe; 1 commercial goods vehicle (10 cwt.) to operate throughout the State of Victoria in the course of business as "electrical contractors" for the purpose of executing installation and maintenance contracts at service stations and depots on behalf of B.P. Australia Ltd.—tools of trade, spare parts, equipment for repair or having been repaired and materials incidental to the completion of contracts.
- DOODT, NORM, & SONS PTY. LTD.**, 401 Drummond-street north, Ballarat; 1 commercial goods vehicle (approx. 100 cwt.) to operate—(a) within a radius of 25 miles from the chief post office in the City of Ballarat—general goods, (b) within a radius of 70 miles from the chief post office in the City of Ballarat on behalf of Eureka Terra Cotta & Tile Co. of Aust. Ltd. and Martin's Stoneware Pipes Ltd.—(i) roofing tiles, roof battens and tile fixing materials, (ii) glazed bricks, bricks and glazed earthenware pipes.
- DUMONT, J. C.**, 357 Highbury-road, Burwood; 1 commercial goods vehicle (99 cwt.) to operate within a radius of 50 miles of the premises of Tarax Drinks Pty. Ltd. at Huntingdale but excluding all operations to the City of Geelong on behalf of the said company—aerated waters and empty return containers.
- COTTES LIMITED**, care of Dyason's (Mildura) Pty. Ltd., 10th-street, Mildura; application to vary the conditions of existing licence No. D.A.30358/1 by adding "from own premises at Mildura to Warracknabeal and towns *en route* via the Henty Highway—fruit juices and cordials in glass containers and empty return containers.
- EDEN, R. L.**, 48 Gertrude-street, Geelong West; 1 commercial goods vehicle (97 cwt.) to operate within a radius of 75 miles of the chief post office at Geelong (Geelong Division of the Country Roads Board) as a water tanker.
- FAASSEN, M & M**, 15 Wedd-street, Cheltenham; 1 commercial goods vehicle (74 cwt.) to operate within a radius of 50 miles of Consolidated Home Industries Ltd. at Braeside as a "contract carrier" solely on behalf of the said company—prefabricated house sections, prefabricated house materials, tools and builders' equipment.

- FENZ, D., Clayton-road, South Clayton; 1 commercial goods vehicle (78 cwt.) to operate within a radius of 50 miles of Consolidated Home Industries Ltd. at Braeside as a "contract carrier" solely on behalf of the said company—prefabricated materials, prefabricated house sections, tools and builders equipment.
- FROZO FOODS Co. PTY. LTD., 1517 Dandenong-road, Oakleigh; 1 commercial goods vehicle (43 cwt.) to operate throughout the State of Victoria in a specially constructed refrigerated vehicle in the course of business as "frozen food manufacturers"—frozen vegetables, fish, ice-cream, pastry, poultry, meat and frozen foods at zero temperature F.
- GENERAL CONSTRUCTIONS PTY. LTD., 608 Culwulla Chambers, 67 Castlereagh-street, Sydney, N.S.W.; 19 commercial goods vehicles (142, 10, 15, 15, 67, 12, 81, 27, 71, 98, 143, 79, 64, 110, 106, 53, 110, 53 and 10 cwt.) to operate—(a) throughout the State of Victoria in the course of business as "general constructional engineers"—own tools of trade, and own equipment incidental to own contracts, (b) within a radius of 20 miles of any contract site and from the nearest railroad thereto—materials for use on own contracts, (c) from the site of any contract to the site of disposal—overburden.
- GNIEL, N. R., Emmett-street, Ouyen; 1 commercial goods vehicle (125 cwt.) to operate—(a) throughout the Shires of Walpeup, Swan Hill, Karkaroc, Mildura and Wycheproof—plant the property of a contractor and required for use in connexion with the construction or maintenance of some specific, existing or proposed road, street, footpath, bridge, wharf, pier, weir or channel, (b) within a radius of 20 miles from site of construction or maintenance work performed pursuant to paragraph (a) above, or from the railway station nearest thereto—metal, stones, screenings, ashes, gravel, sand, earth and any other materials required for such work, (c) within a radius of 20 miles of the post office at Ouyen—general goods.
- Goss, T. W., 89 Langford-street, Moe; 1 commercial goods vehicle (123 cwt.) to operate—(a) within a radius of 50 miles from the post office at Moe—plant the property of a contractor and required by him for use in connexion with the construction or maintenance of some specific, existing or proposed road, street, footpath, bridge, pier, wharf, weir or channel and also the following materials, viz., metal, stones, screenings, ashes, gravel, sand and earth, (b) within a radius of 20 miles from the site of any construction or maintenance work performed pursuant to paragraph (a) above, or from the railway station nearest thereto—any other materials required for such work, (c) within a radius of 20 miles from the post office at Moe—general goods excluding any plant or materials carried or to be carried pursuant to paragraphs (a) and (b) above.
- GRIFFITHS, C. R., 32 Lawson-street, Essendon; 1 commercial goods vehicle (103 cwt.) to operate within a radius of 50 miles of the premises of Tarax Drinks Pty. Ltd. at Brunswick on behalf of the said company—aerated waters and empty return containers.
NOTE.—Excluding all operations to the City of Geelong.
- HAYLOCK, E. L., Gipp-street, Port Fairy; application to vary the conditions of existing licence No. D.A.1276 by adding "within a radius of 20 miles of Port Fairy—general goods".
- HEATH, CHARLES, & SONS PTY. LTD., 159 Dorcas-street, South Melbourne; 1 commercial goods vehicle (30 cwt.) to operate throughout the State of Victoria, in the course of business as "monumental and building masons"—marble and granite slabs, tools of trade and materials incidental to the completion of own contracts.
- HEMINGWAY, LEO, & SONS PTY. LTD., 320-340 Sydney-road, Brunswick; application to vary the conditions of Transport Licences Nos. D.A.39955/4, D.A.39955/5, D.A.39955/6, D.A.39955/7, D.A.39955/10, D.A.39955/11 and D.A.39955/12, by adding "the ability to operate to the Towns of Wonthaggi and San Remo and to Phillip Island".
- HUYSMANS, W. G., & P., 4 Alma-court, Springvale; 1 commercial goods vehicle (74 cwt.) to operate within a radius of 50 miles of Consolidated Home Industries Ltd. at Braeside as a contract carrier, solely on behalf of the said company—prefabricated house sections, prefabricated house materials, tools and builder's equipment.
- JAMES, E. O., 80 11th-street, Mildura; 1 commercial goods vehicle (15 cwt.) to operate throughout the State of Victoria, in the course of business as "funeral directors" as a mortuary vehicle.
- JANSEN, B., 47 Cranbourne-road, Langwarrin; 1 commercial goods vehicle (63 cwt.) to operate within a radius of 70 miles of the premises of Monier Besser Ltd. at Dandenong—building bricks.
- JUDD, G., & SONS, 40 Coghill-street, Yarrowonga; 1 commercial goods vehicle (approximately 100 cwt.) to operate—(a) within a radius of 50 miles from the post office at Yarrowonga—plant the property of a contractor and required by him for use in connexion with the construction or maintenance of some specific, existing or proposed road, street, footpath, bridge, pier, wharf, weir or channel and also the following materials, viz., metal, stones, screenings, ashes, gravel, sand and earth, (b) within a radius of 20 miles from the site of any construction or maintenance work performed pursuant to paragraph (a) above, or from the railway nearest thereto—any other materials required for such work, (c) within a radius of 20 miles from the post office at Yarrowonga—general goods excluding any plant or materials carried or to be carried pursuant to paragraphs (a) and (b) above.
- KIMPTON, W. S., & SONS, 143 Queen-street, Melbourne; 1 commercial goods vehicle (7 cwt.) to operate throughout the State of Victoria, in the course of business as "self-raising flour manufacturers" for the purpose of advertising and demonstrating own products—advertising materials, tools of trade and equipment and samples of own products for advertising purposes.
- LEAHY'S ELECTRICAL INDUSTRIES LTD., 104 Liebig-street, Warrnambool; 1 commercial goods vehicle (10 cwt.) to operate within a radius of 50 miles of the post office at Warrnambool, in the course of business as a "plumber and electrical contractor and retailer"—own goods also items for installation, repair or having been repaired, tools of trade and materials incidental to the servicing and installation of electrical and plumbing appliances.
- LEGGE, JACK, PTY. LTD., 43 Thomson-street, Sale; 1 commercial goods vehicle (11 cwt.) to operate throughout the State of Victoria, in the course of business as "earth-moving contractor" for the purposes of supervising own contracts and servicing own equipment—tools of trade, spare parts and materials incidental to the repair or completion of a contract.
- LICKA, A., Pearces-lane, Box 112, Wodonga; 1 commercial goods vehicle (approximately 109 cwt.) to operate—(a) within a radius of 50 miles from the post office at Wodonga—plant the property of a contractor and required by him for use in connexion with the construction or maintenance of some specific, existing or proposed road, street, footpath, bridge, pier, wharf, weir or channel and also the following materials, viz., metal, stones, screenings, ashes, gravel, sand and earth, (b) within a radius of 20 miles from the site of any construction or maintenance work performed pursuant to paragraph (a) above, or from the railway station nearest thereto—any other materials required for such work, (c) within a radius of 20 miles from the post office at Wodonga—general goods excluding any plant or materials carried or to be carried pursuant to paragraphs (a) and (b).
- MASTERCRAFT CHOCOLATES (VIC.) PTY. LTD., 260 Grant-street, South Melbourne; 1 commercial goods vehicle (49 cwt.) to operate within a radius of 50 miles of the chief post office at Ballarat and to the City of Bendigo and towns *en route*, in the course of business as "confectionery distributors"—own confectionery.
NOTE.—All supplies to be railed to Ballarat and Bendigo.
- MATHEWS, M. A. O., 79 Carpenter-street, Bendigo; 1 commercial goods vehicle (12 cwt.) to operate within a radius of 100 miles from own premises in Bendigo, in the course of business as "builder" for the purpose of supervising own contracts—tools of trade, equipment and small quantities of material for the completion of own contracts.
NOTE.—No goods whatsoever to be carried from Melbourne.
- MECHANICAL HANDLING PTY. LTD., 13 Anderson-road, Thornbury; 1 commercial goods vehicle (16 cwt.) to operate—(a) within a radius of 50 miles of own premises at Thornbury, in the course of business as "structural engineers"—own goods, (b) throughout the State of Victoria—tools of trade and erection of equipment incidental to own contracts, (c) within a radius of 20 miles of any contract currently engaged upon or from the nearest railway station thereto—materials for use on such contract.
- MERCURI, G., 14 White-street, North Fitzroy; 1 commercial goods vehicle (108 cwt.) to operate—(a) within a radius of 70 miles of the post office at Healesville

- (Dandenong Division of the Country Roads Board)—plant the property of a contractor and required for use in connexion with the construction or maintenance of some specific, existing or proposed road, street, footpath, bridge, wharf, pier, weir or channel, (b) within a radius of 20 miles from the site of construction or maintenance work performed pursuant to paragraph (a) above, or from the railway station nearest thereto—metal, stones, screenings, ashes, gravel, sand, earth and any other materials required for such work, (c) within a radius of 25 miles of the G.P.O., Melbourne—general goods.
- MCDONALD, J. V.**, Scadden's Run, Tarwin; 1 commercial goods vehicle (111 cwt.) to operate, in the course of business as a "primary producer and gravel supplier"—(a) between own properties at Birregurra and Tarwin—own farm equipment, (b) within a radius of 20 miles of own property at Tarwin—gravel, (c) within a radius of 20 miles of own property at Tarwin—own goods, in connexion with the business as a "primary producer".
- MCDONALDS CONSTRUCTIONS PTY. LTD.**, 216 Blackshaws-road, Spotswood; 1 commercial goods vehicle (11 cwt.) to operate throughout the State of Victoria, in the course of business as "electrical engineers and contractors" for the purpose of supervising own contracts—tools of trade, spare parts and materials incidental to the repair or completion of a contract.
- MCNEILL, I. J. F.**, 4 Willick-street, Swan Hill; 1 commercial goods vehicle (9 cwt.) to operate throughout the State of Victoria, in the course of business as "electrical contractors" for the purposes of supervising own contracts—own tools of trade, equipment and small quantities of materials incidental to the completion of own contracts.
- MCNULTY, D. N.**, 8 Jean-crescent Benalla; application to vary the conditions of existing licence No. T.T.D.441, by adding "within a radius of 20 miles of Benalla—general goods."
- NATIONAL TYRE SERVICE PTY. LTD.**, Colac; 1 commercial goods vehicle (8 cwt.) to operate within a radius of 50 miles from own premises at Colac in the course of business as "tire distributors and repairers"—tires for repair or having been repaired, retreaded or re-capped, new tires, batteries and motor car accessories subject to the condition that all goods so carried shall only be those having been initially consigned to Colac by rail.
- NIBLETT, D. C.**, South Purrumbete; 1 commercial goods vehicle (129 cwt.) to operate—(a) within a radius of 20 miles of the post office at South Purrumbete—general goods, (b) to and from places within a radius of 50 miles of South Purrumbete from and to places situated within paragraph (a) above—livestock, (c) within a radius of 50 miles of own premises at South Purrumbete in the course of business as a "primary producer"—own goods.
- PAGE EXCAVATIONS PTY. LTD.**, 18 Jensen-street, Glenroy; 1 commercial goods vehicle (272 cwt.) to operate throughout the State of Victoria, as a low loader, in course of business as "earthmoving contractor"—own tools of trade and earthmoving equipment incidental to own contracts only.
- PEDEN'S PTY. LTD.**, 128 Henty-street, Casterton; 1 commercial goods vehicle (220 cwt.) to operate within a radius of 50 miles of own premises at Casterton, in the course of business as a "general merchants"—own goods.
- PETERS ICE CREAM (VIC.) PTY. LTD.**, 183 Burnley-street, Richmond; 4 commercial goods vehicles (72, 72, 72 and 75 cwt.) to operate throughout the State of Victoria as a specially constructed, insulated and refrigerated van for the purpose of supplying own distributors with ice cream and frozen foods at temperature not exceeding 10 deg. F.
- PHILLIPS & WALKER**, corner Dalmahy and McMillan streets, Bairnsdale; 1 commercial goods vehicle (9 cwt.) to operate within that part of the State of Victoria east of a line drawn north and south through the township of Stratford in the course of business as "agricultural engineers" for the purposes of demonstrating and servicing agricultural equipment—equipment for demonstration purposes, tools of trade and spare parts incidental only to the servicing of such equipment.
- PROWD, K. C.**, 116 Rathdown-road, Reservoir; 1 commercial goods vehicle (8 cwt.) to operate within a radius of 50 miles of the G.P.O., Melbourne, on behalf of S. F. Television Service Pty. Ltd. for the purpose of installing television equipment and air conditioning units—tools of trade, television equipment and air conditioning units for installation.
- REPLACEMENT PARTS PTY. LTD.**, 618 Elizabeth-street, Melbourne; 1 commercial goods vehicle (9 cwt.) to operate within a radius of 50 miles from the chief post office in the City of Ballarat in the course of business of the applicants as "distributors of automotive parts and accessories"—engine blocks and associated parts for reconditioning or having been reconditioned.
- REYNOLDS, E. A.**, 96 Wilsons-road, Newcombe, Geelong; application to vary the conditions of existing licences Nos. D.A.35694, and T.D.A.35694/1, by adding "to operate from store depot at Port Melbourne to the Gippsland branch depot at Traralgon, on behalf of South West Frozen Foods"—frozen and processed food products and empty return containers.
- RUSSELL, W. C.**, Greenacres Caravan Park, Springvale North; 1 commercial goods vehicle (26 cwt.) to operate throughout the State of Victoria in the course of business as a "roof spraying contractor"—own tools of trade, equipment and small quantities of materials incidental to the completion of own contracts.
- SURRY, G. A. & E.** (trading as E. Surry & Sons), 36 Wells-road, Mordialloc; 1 commercial goods vehicle (approximately 100 cwt.) to operate within a radius of 50 miles from the premises of Ready Mixed Concrete (Victoria) Pty. Ltd., at Preston, in a specially constructed agitator vehicle—ready mixed concrete.
- SIMPSON, R. L.**, 28 Northcliffe-avenue, Chelsea; 1 commercial goods vehicle (78 cwt.) to operate within a radius of 50 miles of Consolidated Home Industries Ltd., at Braeside, as a "contract carrier" solely on behalf of said company—prefabricated house sections, prefabricated house materials, tools and builders equipment.
- SUNKIST FROZEN FOOD DISTRIBUTORS PTY. LTD.**, 198 Rouse-street, Port Melbourne; 1 commercial goods vehicle (11 cwt.) to operate within a radius of 50 miles of own premises at Traralgon, and in the area east of a north/south line drawn through Traralgon in course of business as a "frozen food distributor"—frozen foods and ice-cream.
- SUPER SPREAD AVIATION PTY. LTD.**, Hangar 7, Moorabbin Airport, Cheltenham; application to vary the conditions of existing licence Nos. D.A.32508/14, D.A.32508/15 and D.A.32508/16, by deleting present conditions and adding in lieu "throughout the State of Victoria in the course of business as 'aerial crop dusters' as a crane truck for the purpose of loading superphosphate into aircraft for dusting purposes and with the ability to carry aviation fuel in a bulk tank and water traps for refuelling, such equipment approved by the Department of Civil Aviation."
- SUTCLIFFE, J. M.**, 2 Pell-court, Colac; 1 commercial goods vehicle (135 cwt.) to operate—(a) within a radius of 50 miles from the post office at Colac—plant the property of a contractor and required by him for use in connexion with the construction or maintenance of some specific, existing, or proposed road, street, footpath, bridge, pier, wharf, weir or channel and also the following materials, viz., metal, stones, screenings, ashes, gravel, sand and earth, (b) within a radius of 20 miles from the site of any construction or maintenance work performed pursuant to paragraph (a) above or from the railway station nearest thereto—any other materials required for such work, (c) within a radius of 20 miles from the post office at Colac—general goods excluding any plant or materials carried or to be carried pursuant to paragraphs (a) and (b) above.
- TAYLOR, IAN, CONSTRUCTIONS PTY. LTD.**, 1 Alexander-street, Mitcham; 1 commercial goods vehicle (85 cwt.) to operate within a radius of 35 miles of the G.P.O. Melbourne and to the Mornington Peninsula under contract to the S.E.C.—materials for the construction of S.E.C. power lines and own tools of trade and equipment.
- THOMPSON, A. P.**, Greenacres Caravan Park, Springvale North; 1 commercial goods vehicle (12 cwt.) to operate throughout the State of Victoria in the course of business as a "roof spraying contractor"—own tools of trade, equipment and small quantities of materials incidental to the completion of own contracts.
- TURNER, A. R. N.**, Icy Creek, via Noojee; 1 commercial goods vehicles (approximately 200 cwt.) to operate from forest landings at Tanjil Bren and Matlock to sawmills at Noojee—logs.
- TUTT BRYANT (VICTORIA) PTY. LTD.**, 383 Williamstown-road, Yarraville; 1 commercial goods vehicle (8 cwt.) to operate throughout the State of Victoria in the course of business as "engineers" for the purpose of servicing and maintaining tractors and farm machinery—tools of trade, spare parts and materials incidental thereto.

WILSON, C. D., Railway-crescent, Korumburra; 1 commercial goods vehicle (82 cwt.) to operate within a radius of 50 miles of Korumburra in the course of business as "house remover"—houses, sheds and out-buildings for removal and re-erection, tools of trade, equipment and materials incidental thereto.

WISE, A., 12 May-street, Elwood; 1 commercial goods vehicle (17 cwt.) to operate throughout the State of Victoria in the course of business as a "clothing hawker"—own clothing.

NOTE.—Excluding the ability to deliver clothing to retail stores for resale.

TOW TRUCKS.

CHAPRONIERE, B. S. & E. M., Princes Highway, Yarragon; 1 commercial goods vehicle (10 cwt.) to operate within a radius of 20 miles of the post office at Yarragon as a tow truck for the purpose of lifting and carrying or towing and/or repairing wrecked or disabled vehicles—tools of trade, spare parts and materials incidental thereto.

COLLINS, B. C. (trading as Collins Auto Panels), 509 Dandenong-road, Oakleigh; 1 commercial goods vehicle (79 cwt.) to operate within a radius of 20 miles of Oakleigh Post Office as a tow truck for the purpose of lifting and carrying or towing and/or repairing wrecked or disabled vehicles—tools of trade, spare parts and materials incidental thereto.

DONALDA MOTOR SERVICE PTY. LTD., 131 Johnson-street, Maffra; 1 commercial goods vehicle (30 cwt.) to operate within a radius of 20 miles of the post office at Maffra as a tow truck for the purpose of lifting and carrying or towing and/or repairing wrecked or disabled vehicles—tools of trade, spare parts and materials incidental thereto.

ESLER, M. D. & L. S. (trading as the estate of the late John William Leslie Esler), Koo-Wee-Rup; 1 commercial goods vehicle (20 cwt.) to operate within a radius of 20 miles of the post office at Koo-Wee-Rup as a tow truck for the purpose of lifting and carrying or towing and/or repairing wrecked or disabled vehicles—tools of trade, spare parts and materials incidental thereto.

FOSTER & DISTRICT MOTORS PTY. LTD., Foster; 1 commercial goods vehicle (15 cwt.) to operate within a radius of 50 miles of the post office at Foster as a tow truck for the purpose of lifting and carrying or towing and/or repairing wrecked or disabled vehicles—tools of trade, spare parts and materials incidental thereto.

HOCKING, W. P., Glenrowan; 1 commercial goods vehicle (50 cwt.) to operate throughout the State of Victoria as a tow truck for the purpose of lifting and carrying or towing and/or repairing wrecked or disabled vehicles—tools of trade, spare parts and materials incidental thereto.

MATHESON, H. D. & D. L. (trading as Interstate Garage), Princes Highway, Lakes Entrance; 1 commercial goods vehicle (15 cwt.) to operate within a radius of 20 miles of the post office at Lakes Entrance as a tow truck for the purpose of lifting and carrying or towing and/or repairing wrecked or disabled vehicles—tools of trade, spare parts and materials incidental thereto.

PARSONS, S. B. & SONS PTY. LTD., 74 Nolan-street, Maryborough; 1 commercial goods vehicle (24 cwt.) to operate—(a) within a radius of 50 miles of the post office at Maryborough as a tow truck for the purpose of lifting and carrying or towing and/or repairing wrecked or disabled vehicles—tools of trade, spare parts and materials incidental thereto, (b) within a radius of 50 miles of the post office at Maryborough in the course of business as "car retailers"—new cars and second-hand cars traded in on new vehicles.

SHELTON, N., Monegeeta; 1 commercial goods vehicle (30 cwt.) to operate within a radius of 20 miles of the post office at Monegeeta as a tow truck for the purpose of lifting and carrying or towing and/or repairing wrecked or disabled vehicles—tools of trade, spare parts and materials incidental thereto.

STOOPMAN, L., Princes Highway, Hallam; 1 commercial goods vehicle (60 cwt.) to operate within a radius of 20 miles of the post office at Hallam as a tow truck for the purpose of lifting and carrying or towing and/or repairing wrecked or disabled vehicles—tools of trade, spare parts and materials incidental thereto.

WILMOUR MOTORS PTY. LTD., Johnson-street, Maffra; 1 commercial goods vehicle (109 cwt.) to operate within a radius of 70 miles of the post office at Maffra as a tow truck for the purpose of lifting and carrying or towing and/or repairing wrecked or disabled vehicles—tools of trade, spare parts and materials incidental thereto.

TOW TRUCK RENEWALS.

GIBBS, M., & N. J. (trading as B. M. Panels), 181 Watton-street, Werribee; 1 commercial goods vehicle (34 cwt.) to operate throughout the State of Victoria as a tow truck for the purpose of repairing and towing of disabled or wrecked vehicles—tools, spare parts and materials incidental to trade; D.A.34366; 26th January, 1963.

COLISEUM MOTORS PTY. LTD., 7 Grenville-street north, Ballarat; 1 commercial goods vehicle (32 cwt.) to operate throughout the State of Victoria as a tow truck for the purpose of lifting and carrying or towing and/or repairing wrecked or disabled vehicles—tools of trade, spare parts and materials incidental thereto; D.A.21116/2; 2nd March, 1963.

MODERN TOWING & SALVAGE PTY. LTD., 378 Barkly-street, Footscray; 1 commercial goods vehicle (52 cwt.) to operate throughout the State of Victoria as a tow truck for the purpose of repairing or towing disabled or wrecked vehicles—tools of trade, spare parts and materials incidental thereto; D.A.28588/4; 20th October, 1962.

NOTICE is hereby given that the applications made by the persons named below for renewal of licences to operate the commercial goods vehicles on the route or routes, or in the manner set out opposite their names, will be heard at a time and place to be communicated to the persons concerned:—

Name and Address; Present Franchise; Licence No. Date of Expiry.

DALGETY & NEW ZEALAND LOAN LTD., Hamilton; 1 commercial goods vehicle (8 cwt.) to operate within a radius of 50 miles from the premises of the holders of this licence at Hamilton—licensee's own goods, in the course of business as "stock, station and merchandise agents"; D.A.34591; 14th January, 1963.

HAMILTON, A. J., 17 Albert-road, Lilydale; 1 commercial goods vehicle (140 cwt.) to operate—(a) within a radius of 20 miles from the post office at Lilydale—general goods, (b) from and to the Vacuum Oil Co. Pty. Ltd.'s depot at Yarraville, to and from places situate within a radius of 20 miles from the post office at Lilydale—petroleum products in prescribed types of containers and empty containers; D.A.1224/1; 2nd March, 1963.

PARKER, W. R., 702 Pleasant-street, Ballarat; 1 commercial goods vehicle (230 cwt.) to operate—(a) (i) within a radius of 55 miles from the post office at Beaufort (Ballarat Division of the Country Roads Board), and (ii) within a radius of 75 miles from the chief post office in the City of Geelong (Geelong Division of the Country Roads Board)—plant the property of a contractor and required for use in connexion with the construction or maintenance of some specific, existing or proposed road, street, foot-path, bridge, wharf, pier, weir or channel, (b) within a radius of 20 miles from the site of construction or maintenance work performed pursuant to paragraph (a) above, or from the railway station nearest thereto—metal, stones, screenings, ashes, gravel, sand, earth and any other materials required for such work; D.A.28524/5; 2nd March, 1963.

NOTICE is hereby given that the application made by the person named below for renewal of licence with variation, to operate the commercial goods vehicles on the route or routes, or in the manner set out opposite his name, will be heard at a time and place to be communicated to the person concerned:—

Name and Address; Present Franchise; Variation Required; Licence No.; Date of Expiry.

AMOUR, S. J., Kiata; 1 commercial goods vehicle (98 cwt.) to operate—(a) within a radius of 20 miles of the post office at Kiata—general goods, (b) within a radius of 50 miles of the post office at Kiata—petroleum products in prescribed types of containers and empty return containers; by deleting present conditions and adding in lieu—" (a) within a radius of 20 miles of the post office at Dimboola—general goods, (b) within a radius of 50 miles from H. C. Sleigh Ltd.'s depot at Dimboola—petroleum products in prescribed types of containers and empty return containers"; D.A.35495; 23rd March, 1963.

Notice of any objection should be forwarded to reach the Secretary to the Board not later than Wednesday, 6th February, 1963.

B. P. KAY,
Secretary.

Exhibition Buildings, Rathdown-street, Carlton, N.3, Wednesday, 23rd January, 1963.

CONTRACTS ACCEPTED.—(Series 1962-63.)**VICTORIAN RAILWAYS.**

67. Wooden piles, at rates (Contract 62276).—W. Hoppner. 68. Bridge beams, at rates (Contract 62278).—Furlong & Finnigan. 69. Plywood klinki, at rates (Contract 62282).—Gibbs Bright & Co. 70. Stainless-steel sheets, at rates (Contract 62284).—Commonwealth Steel Co. Ltd. 71. Bridge beams, at rates (Contract 62306).—Donchi Bros. 72. Bridge beams, at rates (Contract 62307).—T. E. Delaney. 73. Wooden piles, at rates (Contract 62309).—L. Harvey. 74. Wooden piles, at rates (Contract 62310).—Alex. Sturrock & Sons Pty. Ltd., as agents for K. & B. Varney. 75. Wooden piles, at rates (Contract 62311).—Donchi Bros.

By order of the Victorian Railways Commissioners,
W. WALKER, Secretary. 18.1.63.

CEREALS.

Requirements under Sub-schedule No. 7, of Schedule No. 1, for the month of February, 1963, are to be purchased from the under-mentioned firms at the rates per cwt. respectively indicated, viz:—Robert Harper and Co. Ltd., Barley, pearl, 35s.; Oatmeal, plain, 48s.; Oatmeal, flaked, 48s. 6d.; Peas, split, yellow, 52s.; Rice, dressed, 91s.; Rice, unpolished, 91s., less 3 per cent. 14 days or 2½ per cent. 30 days.—H. S. K. Ward Pty. Ltd., Tapioca, seed, 10d. per lb.

H. COUTTS, Secretary to the Tender Board. 21.1.63.

ORDERS IN COUNCIL.—(Series 1962-63.)**STATE ELECTRICITY COMMISSION.**

2585. For the supply of galvanized line brackets and pole top straps for a period of two years, to Specification No. 62-63/97, at Schedule rates.—Galvanizing Industries Pty. Ltd.

2586. For the supply of galvanized steel hook and U bolts for a period of two years, to Specification No. 62-63/121, at Schedule rates.—Mark Rollinson Pty. Ltd.

Approved by the Governor in Council, 11th December, 1962.—J. COLQUHOUN, Acting Clerk of the Executive Council.

2587. For the supply of aluminium strain clamps and castings for transmission and distribution lines for a period of two years, to Specification No. 62-63/100A, at Schedule rates.—J. Swift Foundries Pty. Ltd.

2588. For the supply of neutral screened cable brackets for a period of two years, to Specification No. 62-63/74, at Schedule rates.—Trojan Ltd.

2589. For the supply of non-ferrous plain and machined castings for terminal and distributing stations for a period of two years, to Specification No. 61-62/99, at Schedule rates.—Stephen Firman Pty. Ltd.

2590. For the supply of non-ferrous plain and machined castings for terminal and distributing stations for a period of two years, to Specification 61-62/99, at Schedule rates.—Wearwell Bronze Pty. Ltd.

Approved by the Governor in Council, 18th December, 1962.—N. G. WISHART, Clerk of the Executive Council.

PUBLIC WORKS.

2575. Beaufort, departmental contribution towards the erection of fencing, as specified, between Beaufort Park and the school, £298 9s. 7d.—Beaufort Park Committee of Management. (W.215254 "F".)

2576. Corryong, High School, Domestic Arts Wing, supply, delivery, installation, and testing of mechanical services, £5,883 10s.—Frederick W. Nielsen Pty. Ltd. (N.E.313223.)

2577. Corryong, High School, Domestic Arts and Administration Building, electrical installation, £2,975 13s. 6d.—Ian D. McGuffie. (N.E.313222.)

2578. Croydon, High School, special grant authorized by the Education Department towards cost of erection of an assembly hall at the school, £10,249.—Croydon High School Advisory Council. (N.E.239772.)

2579. Dandenong, Girls' Secondary School, special grant authorized by the Education Department towards cost of construction of a gymnasium at the school, £3,298 10s.—Dandenong Girls' Secondary School Advisory Council. (S.E.288226.)

2580. Kangaroo Flat, Technical School, Stage 1, electrical installation, £1,121 9s. 6d.—J. L. Howard Pty. Ltd. (N.W.269060 "A".)

2581. Kew, Mental Hospital, replacement of Overtable X-ray tube in Radiographic Department, £368 18s.—Watson Victor Limited. (M.303972.)

2582. Melbourne, Government House, supply of crockery, £250 8s.—Parbury Henty and Co. Pty. Ltd. (M.311646.)

2583. Sale, High School, electrical installation in fire-damaged building, £1,680.—K. J. Dupuy. (S.E.311159 "A".)

2584. Williamstown, Ports and Harbours Dredging Depot, second-hand anchor chain for buoyage purposes, £381 11s. 3d.—John Dent and Co. (M.206462.)

Approved by the Governor in Council, 15th January, 1963.—N. G. WISHART, Clerk of the Executive Council.

Cemeteries Act 1958.**SCALE OF FEES OF THE BURWOOD PUBLIC CEMETERY.**

IN pursuance of the powers conferred upon them by the Cemeteries Acts the trustees of the Burwood Public Cemetery hereby make the following scale of fees, which shall come into operation upon publication in the *Government Gazette*, and from and after such publication every scale of fees heretofore made by the said trustees shall be and is hereby rescinded to the extent to which it conflicts with this scale.

Memorial Wall for Ashes.

	£	s.	d.
Position in Niche Wall	10	0	0
Plaque and Container	3	10	0
Reservation of Niche			Payment of purchase price at the time of reservation.

W. MOLD, Trustee.
W. S. PETERSON, Trustee.
M. J. LOWTHIAN, Trustee.

Approved by the Governor in Council, 15th January, 1963.—N. G. WISHART, Clerk of the Executive Council.

Cemeteries Act 1958.**SCALE OF FEES OF THE WESTERN SUBURBS MEMORIAL PARK FLORAL LAWN CEMETERY.**

IN pursuance of the powers conferred upon them by the Cemeteries Act the Trustees of Williamstown Public Cemetery hereby make the following Scale of Fees which shall come into operation upon the publication in the *Government Gazette* and from and after such publication every Scale of Fees heretofore made by the said Trustees shall be and is hereby rescinded to the extent to which it conflicts with this Scale.

	£	s.	d.
Land 8 feet by 4 feet (inclusive of first interment)	31	0	0
Re-opening grave for second interment	16	0	0
Flower Container for grave	2	2	0

E. S. LOFT, Chairman.
G. J. DIGMAN, Trustee.
A. W. HICK, Trustee.
C. W. SIDWAY, Manager/Secretary.

Approved by the Governor in Council, 15th January, 1963.—N. G. WISHART, Clerk of the Executive Council.

DEPARTMENT OF MINES.**MINING LEASE GRANTED.**

9167, Ballarat; Albert Gordon Russell; 862a. 3r. 24p., Township of Ballarat East and Parish of Ballarat.

TAILINGS LICENCES GRANTED.

3222, Tailings Licence; the President, Councillors and Ratepayers of the Shire of Ballarat; Parish of Cardigan.

3223, Tailings Licence; Leslie David Deas; Parish of Chiltern West.

3225, Tailings Licence; Antonio Sist; Parish of Raglan.

MINERAL SEARCH LICENCE EXPIRED.

380, Mineral Search Licence; Phillip Graham Macumber and Samuel Phillip Macumber; 100 acres, Parish of Brenanah.

CONSENT GRANTED TO TRANSFER MINING LEASE.

7812, Mineral; from Lindsay Gordon McRae and Keith McRae to Mineral Industries Proprietary Limited.

E. R. MEAGHER,
Acting Minister of Mines.

Dairy Products Act.
QUOTAS FOR BUTTER AND CHEESE.

BUTTER QUOTA.

I, GILBERT LAWRENCE CHANDLER, Minister of Agriculture in the State of Victoria, after consultation with the Victorian Dairy Products Board, and after ascertaining that the supply and distribution of butter at reasonable prices to consumers thereof in Victoria will be ensured, hereby determine a quota for butter as follows:—

The proportion shall be Sixty-four point nine one per cent.

The period for which this quota is to operate shall be the month of February, 1963.

CHEESE QUOTA.

I, GILBERT LAWRENCE CHANDLER, Minister of Agriculture in the State of Victoria, after consultation with the Victorian Dairy Products Board, and after ascertaining that the supply and distribution of cheese at reasonable prices to consumers thereof in Victoria will be ensured, hereby determine a quota for cheese as follows:—

The proportion shall be Forty-eight point seven eight per cent.

The period for which this quota is to operate shall be the month of February, 1963.

G. L. CHANDLER,
Minister of Agriculture.

17th January, 1963.

Town and Country Planning Act.
SHIRE OF RODNEY.

INTERIM DEVELOPMENT ORDER.

Notice of Approval.

IN pursuance of the powers conferred by the *Town and Country Planning Act 1961*, the Governor in Council by and with the advice of the Executive Council thereof, on the 22nd day of January, 1963, approved an Interim Development Order by the Council of the Shire of Rodney for the following areas:—

- (i) *Parish of Mooroopna*—
Crown allotments 6A and 65.
- (ii) *Parish of Toolamba*—
Crown allotments 25A, 25B and part of 26.

The Interim Development Order provides that the use or development of any land within the area described and the erection, construction and carrying out of any buildings, roads or other works thereon is prohibited except that the Responsible Authority may permit such uses, development, erection, construction or other works as it thinks proper.

A copy of the Interim Development Order and a map showing the areas affected may be inspected free of charge at the office of the Council of the Shire of Rodney, at Tatura, and at the office of the Town and Country Planning Board, 61 Spring-street, Melbourne.

REUBEN PERRY,
Shire Secretary.

Town and Country Planning Act 1961.
CITY OF CAMBERWELL PLANNING SCHEME 1954.
AMENDMENT No. 2, 1961.

Notice of Approval.

IN pursuance of the powers conferred by the *Town and Country Planning Act 1961*, the Governor in Council on the 22nd January, 1963, approved a planning scheme entitled the City of Camberwell Planning Scheme 1954, Amendment No. 2, 1961, in respect of part of the municipal district of the City of Camberwell.

A copy of the planning scheme as approved may be inspected during office hours at the office of the Town and Country Planning Board, 61 Spring-street, Melbourne; at the office of the Council of the City of Camberwell, at Camberwell; and when available, at the Office of Titles, Melbourne, and at the Central Plan Office of the Department of Crown Lands and Survey, Melbourne.

W. H. CRAIG,
Secretary, Town and Country Planning Board.

Town and Country Planning Act 1961.
CITY OF BROADMEADOWS PLANNING SCHEME
1949.

AMENDMENT No. 8, 1962.

Notice of Approval.

IN pursuance of the powers conferred by the *Town and Country Planning Act 1961*, the Governor in Council on the 22nd January, 1963, approved a planning scheme entitled the City of Broadmeadows Planning Scheme 1949, Amendment No. 8, 1962, in respect of part of the municipal district of the City of Broadmeadows.

A copy of the planning scheme as approved may be inspected during office hours at the office of the Town and Country Planning Board, 61 Spring-street, Melbourne; at the office of the Council of the City of Broadmeadows, at Broadmeadows; and when available, at the Office of Titles, Melbourne, and at the Central Plan Office of the Department of Crown Lands and Survey, Melbourne.

W. H. CRAIG,
Secretary, Town and Country Planning Board.

Town and Country Planning Act 1961.
SHIRE OF WARRAGUL PLANNING SCHEME 1954.

AMENDMENT No. 4, 1962.

Notice of Approval.

IN pursuance of the powers conferred by the *Town and Country Planning Act 1961*, the Governor in Council on the 22nd January, 1963, approved a planning scheme entitled the Shire of Warragul Planning Scheme 1954, Amendment No. 4, 1962, in respect of part of the municipal district of the Shire of Warragul.

A copy of the planning scheme as approved may be inspected during office hours at the office of the Town and Country Planning Board, 61 Spring-street, Melbourne; at the office of the Council of the Shire of Warragul, at Warragul; and when available, at the Office of Titles, Melbourne, and at the Central Plan Office of the Department of Crown Lands and Survey, Melbourne.

W. H. CRAIG,
Secretary, Town and Country Planning Board.

Town and Country Planning Act 1961.
NOTICE OF AMENDMENT.
SHIRE OF MORNINGTON PLANNING SCHEME 1959.
Amendment No. 6, 1962.

IN pursuance of the powers conferred by sub-section 6 of section 32 of the *Town and Country Planning Act 1961*, the Governor in Council on the 22nd January, 1963, amended the Shire of Mornington Planning Scheme 1959 in so far as it applies to land at the north-eastern corner of Tanti-avenue and Shelbourne-court, Mornington.

A copy of the amendment may be inspected during office hours at the office of the Town and Country Planning Board, 61 Spring-street, Melbourne; at the office of the Council of the Shire of Mornington; and when available, at the Office of Titles, Melbourne, and at the Central Plan Office of the Department of Crown Lands and Survey, Melbourne.

W. H. CRAIG,
Secretary, Town and Country Planning Board.

PUBLIC TRUSTEE ACT 1958 (No. 6350), SECTION 17.

I HEREBY give notice that on the 8th January, 1963, the Public Trustee filed elections to administer the following deceased persons' estates, in accordance with section 17 of the *Public Trustee Act 1958*:—

ARNOLD, EDWIN, late of 55 Richmond-terrace, Richmond, public servant, died 9th October, 1962.

BROWN, ALFRED NORMAN, late of Bacchus Marsh, war pensioner, died 2nd April, 1962.

BROWN, AMY HENRIETTA, late of Sunbury, widow, died 23rd July, 1962.

CARAMIA, ARMAND, late of 1 Batten-street, Glen Waverley, clerk, died 11th October, 1962.

CARMICHAEL, DUDLEY ALBERT, late of Beechworth, retired bank clerk, died 12th December, 1959.

COLE, ELIZABETH CONN, late of 19 Park-street, St. Kilda, widow, died 5th September, 1962.

COLLIER, JANE MARIE, also known as Jean Marie Collier, Flat 1, 6 Bills-street, Hawthorn, widow, died 4th October, 1962.

DUNLOP, DOROTHY, late of 36 Madden-street, Maidstone, widow, died 21st September, 1962.

FIELDING, ETHEL, late of Blinkbonnie Private Hospital, 45 Howe-crescent, South Melbourne, widow, died 20th September, 1962.

FILIPPI, REMIGIO, late of 52 Chaucer-street, St. Kilda, kitchen hand, died 28th September, 1962.

FOLEY, HERBERT ARTHUR, late of Melbourne Home and Hospital for the Aged, Cheltenham, old age pensioner, died 25th March, 1961.

LEITH, LESLIE JAMES, late of 8 Churchill-street, Kew, retired bird dealer, died 3rd September, 1962.

I HEREBY give notice that on the 10th January, 1963, the Public Trustee filed elections to administer the following deceased persons' estates, in accordance with section 17 of the *Public Trustee Act 1958*:—

LUSCOMBE, GEORGE, late of 109 Gore-street, Fitzroy, war pensioner, died 27th September, 1962.

MONAHAN, BRIDGET MARY, formerly of Hepburn Springs, but late of Ballarat, married woman, died 6th January, 1962.

MCDONALD, CHARLES HUGH OWEN, late of 92 Melbourne-road, North Williamstown, cable tester, died 26th July, 1962.

MCGUIRE, MICHAEL JOHN, late of 27 St. Davids-street, Fitzroy, clerk, died 23rd September, 1962.

NOLAN, HENRY ARMSTRONG, late of Wendouree, no occupation, died 13th July, 1962.

O'CONNOR, MARY ANN, late of 86 Reed-street, Albert Park, married woman, died 28th May, 1923.

STRAKER, EMILY, late of 294 Kooyong-road, Caulfield, pensioner, died 10th May, 1957.

WARD, SIDDAL, late of K2 Raleigh-street, Windsor, pensioner, died 3rd September, 1962.

WHITEHEAD, GEORGE EDWARD WILLIAM, late of 683 Sydney-road, Coburg, caretaker, died 27th July, 1962.

WILLIAMS, RICHARD, formerly of Benaca Station, Deniliquin, New South Wales, but late of Austin Hospital, Heidelberg, pensioner, died 12th June, 1962.

WOJTISZEK, BRONISLAV, late of 15 Edward-street, Sandringham, labourer, died 23rd September, 1962.

A. D. DUNCAN,
Public Trustee.

256 Flinders-street, Melbourne, 16th January, 1963.

NOTICE.

CREDITORS, next of kin and others having claims against the estate of any of the under-mentioned deceased persons are required to send particulars of their claims to the Public Trustee, 3rd Floor, 256 Flinders-street, Melbourne, the personal representative, on or before the 26th March, 1963, after which date the Public Trustee may convey or distribute the assets, having regard only to the claims of which the Public Trustee then has notice:—

ARNOLD, EDWIN, late of 55 Richmond-terrace, Richmond, public servant, died 9th October, 1962.

BAKKER, AMY, late of 32 Moubray-street, Albert Park, widow, died 6th October, 1962.

BISSELL, MABEL, late of 331 Richardson-street, Middle Park, spinster, died 29th October, 1962.

BLENCOWE, MARY ELLEN, late of 77 Sandringham-road, Sandringham, widow, died 9th November, 1962.

BORWICK, EDWARD JAMES, formerly of 12 The Esplanade, Williamstown, but late of Flat 7, No. 4 Karabrook-avenue, Prahran, engineer, died 9th September, 1962.

BROWN, ALFRED NORMAN, late of Bacchus Marsh, war pensioner, died 2nd April, 1962.

BROWN, AMY HENRIETTA, late of Sunbury, widow, died 23rd July, 1962.

BUCKNELL, FLORENCE MARY, late of 37 Gale-street, East Brunswick, married woman, died 14th October, 1962.

BULMAN, EVELYN SARAH, also known as Evelyn Bulman, late of 743 Rathdown-street, North Carlton, widow, died 5th August, 1962.

CAMPBELL, ALEXANDER HUGH, late of Auckland, New Zealand, retired civil servant, died 28th March, 1962.

CARAMIA, ARMAND, late of 1 Batten-street, Glen Waverley, clerk, died 11th October, 1962.

CARMICHAEL, DUDLEY ALBERT, late of Beechworth, retired bank clerk, died 12th December, 1959.

COLE, ELIZABETH CONN, late of 19 Park-street, St. Kilda, widow, died 5th September, 1962.

COLLIER, JANE MARIE, also known as Jean Marie Collier, late of Flat 1, 6 Bills-street, Hawthorn, widow, died 4th October, 1962.

CORNISH, JOHN BASSETT, late of 6 Renown-street, Essendon, gentleman, died 9th October, 1962.

COTTON, GEORGE, late of 16 Oldis-avenue, Northcote, retired process worker, died 24th October, 1962.

DAY, ESTHER, late of 14 Keeron-street, Caulfield, widow, died 4th October, 1962.

DUNLOP, DOROTHY, late of 36 Madden-street, Maidstone, widow, died 21st September, 1962.

FELDING, ETHEL, late of Blinkbonnie Private Hospital, 45 Howe-crescent, South Melbourne, widow, died 20th September, 1962.

FILIPPI, REMIGIO, late of 52 Chaucer-street, St. Kilda, kitchen hand, died 28th September, 1962.

FOLEY, HERBERT ARTHUR, late of Melbourne Home and Hospital for the Aged, Cheltenham, old age pensioner, died 25th March, 1961.

GAY, MARY ANN, late of 3 Eurythmic-street, Mordialloc, married woman, died 8th February, 1962.

GULLINE, ERNEST ALEXANDER, late of 71 Malunna-road, Lindisfarne, Tasmania (formerly called 15 Malunna-road, Lindisfarne, Tasmania), retired civil servant, died 7th January, 1962.

HALKYARD, ERIC MARK, late of 131 Glenlyon-road, Brunswick, retired railway employee, died 28th July, 1962.

HOWELL, DAVID THOMAS, formerly of 53 Lilian-street, Bulleen, but late of Mont Park, retired Commonwealth Security Officer, died 16th September, 1962.

KERCHEFF, JAMES CHARLES, also known as James Kercheff and James Charles Kerpicheff, formerly of 1 Palmer-street, South Melbourne, but late of 5 Wilson-street, South Melbourne, waterside worker, died 6th July, 1962.

KOERS, HUBERT, late of 20 Kiewa-street, Clifton Hill, chef, died 19th June, 1962.

KUHN, MAX ADOLPH, late of 36 Woodlands-street, Essendon, accountant, died 14th June, 1962.

LEITH, LESLIE JAMES, late of 8 Churchill-street, Kew, retired bird dealer, died 3rd September, 1962.

LUSCOMBE, GEORGE, late of 109 Gore-street, Fitzroy, war pensioner, died 27th September, 1962.

MONAHAN, BRIDGET MARY, formerly of Hepburn Springs, but late of Ballarat, married woman, died 6th January, 1962.

MCDONALD, CHARLES HUGH OWEN, late of 92 Melbourne-road, North Williamstown, cable tester, died 26th July, 1962.

MCGUIRE, MICHAEL JOHN, late of 27 St. Davids-street, Fitzroy, clerk, died 23rd September, 1962.

MCKAY, MARY ELLEN, late of 91 High-street, Newport, widow, died 14th June, 1962.

NOLAN, HENRY ARMSTRONG, late of Wendouree, no occupation, died 13th July, 1962.

ORE, JOHN FORBES, late of Wellington, New Zealand, retired carpenter, died 20th July, 1962.

O'CONNOR, MARY ANN, late of 86 Reed-street, Albert Park, married woman, died 28th May, 1923.

RASELLI, BEATRICE ALICE, late of Mount Royal, Parkville, widow, died 20th August, 1962.

SARSFIELD, KATHERINE MARY, late of 278 Rosslyn-street, West Melbourne, spinster, died 13th September, 1962.

SMITH, SARAH JANE, also known as Florence Smith, late of 92 First-avenue, Mt. Lawley, Western Australia, widow, died 4th May, 1962.

STRAKER, EMILY, late of 294 Kooyong-road, Caulfield, pensioner, died 10th May, 1957.

TAYLOR, CHARLES ISAAC WILLIAM JOHN, late of 34 Kildare-avenue, Wagga Wagga, retired fettle, died 30th December, 1961.

THOMPSON, MARGARET AMY, late of Havelock-street, Barnawartha, widow, died 27th April, 1962.

TYTHERLEIGH, ROBERT JOSEPH, late of 2 Newstead-street, South Caulfield, retired printer, died 16th July, 1962.

WARD, SIDDAL, late of K2 Raleigh-street, Windsor, pensioner, died 3rd September, 1962.

WHITEHEAD, GEORGE EDWARD WILLIAM, late of 683 Sydney-road, Coburg, caretaker, died 27th July, 1962.

WILLIAMS, RICHARD, formerly of Benaca Station, Deniliquin, New South Wales, but late of Austin Hospital, Heidelberg, pensioner, died 12th June, 1962.

WOJTISZEK, BRONISLAV, late of 15 Edward-street, Sandringham, labourer, died 23rd September, 1962.

A. D. DUNCAN,
Public Trustee.

Melbourne, 16th January, 1963.

LANG LANG WATERWORKS TRUST.

AUTHORITY TO OBTAIN A BANK OVERDRAFT.

HIS Excellency the Governor of the State of Victoria, by and with the advice of the Executive Council thereof, doth, by Order made on the 22nd January, 1963, authorize the Lang Lang Waterworks Trust to obtain in pursuance of the provisions of section 286 of the *Water Act 1958* (No. 6413), an advance or advances during the year 1963, from the Bank of New South Wales, Warragul, by overdraft of the Trust's current account thereat, such overdraft not to exceed at any one time the sum of Six hundred and fifty pounds (£650).

N. G. WISHART,
Clerk of the Executive Council.

At Government House,
Melbourne, 22nd January, 1963.

GLENELG RIVER IMPROVEMENT TRUST.

FIXING THE LIMIT OF A BANK OVERDRAFT.

HIS Excellency the Governor of the State of Victoria, by and with the advice of the Executive Council thereof, doth, by Order made on the 22nd January, 1963, fix the limit of the overdraft to be obtained by the Glenelg River Improvement Trust from the English Scottish and Australian Bank Limited, Casterton, at an amount not to exceed at any one time the sum of Three thousand pounds (£3,000).

N. G. WISHART,
Clerk of the Executive Council.

At Government House,
Melbourne, 22nd January, 1963.

YARRAGON WATERWORKS TRUST.

AUTHORITY TO OBTAIN A BANK OVERDRAFT.

HIS Excellency the Governor of the State of Victoria, by and with the advice of the Executive Council thereof, doth, by Order made on the 22nd January, 1963, authorize the Yarragon Waterworks Trust to obtain in pursuance of the provisions of section 286 of the Water Act 1958 (No. 6413) an advance or advances during the year 1963, from the Commercial Banking Company of Sydney Limited, Yarragon, by overdraft of the Trust's current account thereat, such overdraft not to exceed at any one time the sum of Two thousand pounds (£2,000).

N. G. WISHART,
Clerk of the Executive Council.

At Government House,
Melbourne, 22nd January, 1963.

SHIRE OF MOUNT ROUSE WATERWORKS TRUST.

AUTHORITY TO OBTAIN A BANK OVERDRAFT.

HIS Excellency the Governor of the State of Victoria, by and with the advice of the Executive Council thereof, doth, by Order made on the 22nd January, 1963, authorize the Shire of Mount Rouse Waterworks Trust to obtain in pursuance of the provisions of section 286 of the Water Act 1958 (No. 6413), an advance or advances during the year 1963, from the National Bank of Australasia Limited, Penshurst, by overdraft of the Trust's current account thereat, such overdraft not to exceed at any one time the sum of One thousand pounds (£1,000).

N. G. WISHART,
Clerk of the Executive Council.

At Government House,
Melbourne, 22nd January, 1963.

WODONGA SEWERAGE AUTHORITY.

BY-LAW No. 2.

THE Wodonga Sewerage Authority pursuant to and in exercise of the powers and authorities conferred on it by the Sewerage Districts Acts and of any and every other power or authority in any wise enabling it in that behalf, doth hereby make the following amendments to its By-law No. 1—

1. For section 39 division 15 of By-law No. 1 there shall be substituted the following:—

Stoneware and Cement Pipes.—"Only an approved flexible joint shall be used on stoneware and concrete pipes. Rubber ring jointed pipes are acceptable and the Authority or its Proper Officer may permit the use of other flexible joint pipes as suitable proven alternative types of joint become available. The jointing of flexible joint shall be made in the manner prescribed by the manufacturers, as modified by the Proper Officer of the Authority. Cement mortar joints may still be used when jointing stoneware or concrete pipes to cast iron pipes. In such cases all joints shall be filled in solidly with cement mortar neatly splayed off and the interior of the joints wiped clear of surplus mortar immediately."

The above By-law was made and passed by the Wodonga Sewerage Authority on the 3rd day of October, 1962, and confirmed on the 7th day of November, 1962.

In witness whereof the common seal of the Authority was hereto affixed in the presence of—

(SEAL) A. G. RICHARDSON, Chairman.
R. G. SNOWDEN, Member.
H. McK. SILKE, Secretary.

Approved by the Governor in Council, 15th January, 1963.—N. G. WISHART, Clerk of the Executive Council.

WODONGA SEWERAGE AUTHORITY.

BY-LAW No. 3.

THE Wodonga Sewerage Authority, in pursuance and exercise of powers conferred by the Sewerage Districts Acts, doth hereby make the By-law following:—

1. The minimum amount of rate to be paid each year, commencing on the 1st day of October, by the owner or occupier of any rateable sewered property on which there is a building, shall be Seven pounds ten shillings (£7 10s.).

2. The minimum amount of rate to be paid each year, commencing on the 1st day of October, by the owner or occupier of any rateable sewered property on which there is no building shall be Three pounds (£3).

The Resolution for passing this By-law was adopted by the Wodonga Sewerage Authority on the 7th day of November, 1962.

Confirmed by the said sewerage authority on the 5th day of December, 1962.

The common seal of the Wodonga Sewerage Authority was affixed hereto on the 5th day of December, 1962, in the presence of—

(SEAL) A. G. RICHARDSON, Chairman.
J. P. MYLON, Member.
H. McK. SILKE, Secretary.

Approved by the Governor in Council, 15th January, 1963.—N. G. WISHART, Clerk of the Executive Council.

ARARAT SEWERAGE AUTHORITY.

BY-LAW No. 4.

A By-law of the Ararat Sewerage Authority, made under the Sewerage Districts Acts and every other Act or Regulation enabling it in that behalf, and numbered 4, for the purpose of fixing minimum sewerage rates.

IN pursuance of the powers conferred by the foregoing Acts and every other Act or Regulation enabling it in that behalf, the Chairman and Members of the Ararat Sewerage Authority order as follows:—

1. In no case shall the amount of sewerage rate payable annually be less than Six pounds ten shillings (£6 10s.) in respect of any rateable sewered property on which there is a building and Three pounds (£3) in respect of any rateable sewered property on which there is no building.

2. By-law No. 3 is hereby repealed.

Resolution for the passing of this By-law was agreed to by the Ararat Sewerage Authority at a Special Meeting held on the 29th October, 1962, and confirmed at a Special Meeting held on 17th December, 1962.

The common seal of the Ararat Sewerage Authority was hereunto affixed in the presence of—

(SEAL) R. D. JOHNSTONE, Chairman.
GEOFFREY E. MARX, Commissioner.
J. J. GRENFELL, Secretary.

Approved by the Governor in Council, 15th January, 1963.—N. G. WISHART, Clerk of the Executive Council.

THE BALLARAT SEWERAGE AUTHORITY.

RATING BY-LAW No. 42.

The Ballarat Sewerage District.

THE Ballarat Sewerage Authority, in pursuance and exercise of the powers conferred by the Sewerage Districts Acts, doth hereby make the following By-law:—

The following Sewerage Rate is hereby made under the provisions of the Sewerage Districts Acts, and shall be levied upon the net annual value of all rateable sewered properties within the Ballarat Sewerage District:—

(1) Of any land or tenements situate within the Ballarat Sewerage District, a sewerage rate of One shilling and four pence in the pound of the net annual value of all rateable "sewered property" within the said District.

(2) In no case shall the amount of sewerage rate payable annually be less than Three pounds in respect of any rateable sewered property.

(3) Such rate is made and shall be levied for the year beginning with the first day of January, 1963, and ending with the thirty-first day of December, 1963, and shall be payable on the thirtieth day of March, 1963, at the office of the Authority, situate at the Water and Sewerage Offices, Ballarat.

(4) If any rateable property which is unsewered at the time of the making of the aforesaid rate becomes during the year 1963 a "sewered property", there shall be levied upon such property a proportionate part of the sewerage rate for the portion of the year after it has become a sewered property, and such property shall be deemed to have been lawfully rated accordingly.

(5) For making and levying such rate the valuation for the time being of such lands and tenements for the municipal rate of the municipality in the municipal district of which such lands and tenements are situate shall be deemed and taken to be the valuation of such lands and tenements respectively; but if any such lands and tenements are not included in a valuation in force for the municipality in whose district they are situate, or if there is no such valuation, the net annual value thereof may for all purposes of such rate be determined in the manner provided in the Sewerage Districts Acts.

(6) Such person or persons as the Ballarat Sewerage Authority may from time to time appoint for that purpose shall be and is or are hereby authorized to demand, receive, collect and recover the said rate and charges.

The Resolution for passing the foregoing By-law was agreed to by the Ballarat Sewerage Authority on the eighth day of November, 1962, and was confirmed by the said Authority on the sixth day of December, 1962.

The common seal of the Ballarat Sewerage Authority was affixed hereto on the sixth day of December, 1962—

(SEAL) ARTHUR W. NICHOLSON, Chairman.
A. GUYE, Member.
CHAS. H. CLAMP, Secretary.

Approved by the Governor in Council, 15th January, 1963.—N. G. WISHART, Clerk of the Executive Council.

HAMILTON WATERWORKS TRUST.

RATING BY-LAW FOR THE YEAR ENDING 30TH SEPTEMBER, 1963.

By-law No. 79.

THE Hamilton Waterworks Trust, the Waterworks District of which Trust has been proclaimed an Urban District for the purpose of the Water Acts (hereinafter referred to as "the Trust"), in pursuance and exercise of the powers conferred by the Water Acts, doth hereby make this By-law for such Urban District for determining the rate to be paid in respect of the several lands and tenements to be supplied with water for domestic purposes and directs as follows:—

1. The said Hamilton Waterworks Trust doth hereby make a rate for the supply of water for domestic purposes of Nine pence in the pound on the annual municipal valuation of lands and tenements liable to be rated within the Hamilton Waterworks Urban District.

Provided that in no case shall the amount of rate payable in respect of any land on which there is a building be less than Five pounds eight shillings and in respect of any land on which there is no building less than Two pounds five shillings.

Such rates are made and shall be levied upon the occupiers or owners of the said lands and tenements for the year ending the 30th September, 1963, and shall be payable on the 1st March, 1963, at the office of the said Trust.

2. The maximum quantity of water to be supplied in any one year without further charge to any property rated by the Trust is hereby fixed at the quantity which, at a charge of Two shillings per 1,000 gallons would produce an amount equal to the amount of the rate levied on such property for the said year.

3. Except where water is supplied by special agreement and except as provided by By-law No. 30 of the Trust—

(a) The charge for water supplied by measure to any property rated by the Trust in excess of such maximum quantity, computed as in the last preceding clause is hereby fixed at One shilling per 1,000 gallons.

(b) The charge for water supplied by measure to any property not rated by the Trust is hereby fixed at Two shillings per 1,000 gallons and the minimum quantity of water to be charged for in cases where water is so supplied is hereby fixed at 10,000 gallons.

4. The charge for water supplied by measure shall be payable, on demand, at the office of the Trust.

5. Such person or persons as the Trust may, from time to time appoint for the purposes shall be authorized to demand, receive, collect and recover the rates and charges aforesaid and each of them. And in the absence of such appointment, the Secretary and/or Rate Collector of the Trust shall be deemed to have been appointed for the purposes aforesaid and every one of them.

Passed the 8th day of January, 1963.

The common seal of the Hamilton Waterworks Trust was hereto affixed this 8th day of January, 1963, in the presence of—

(SEAL) J. WILKINSON, Chairman.
F. K. HEWETT, Commissioner.
H. F. DONALD, Secretary.

Approved, 21st January, 1963.—G. O. REID, for Minister of Water Supply.

MOYHU WATERWORKS TRUST.

RATING BY-LAW FOR THE YEAR 1963.

THE Moyhu Waterworks Trust in pursuance and exercise of the powers conferred by the Water Acts doth hereby make a rate for the supply of water for domestic purposes of Three shillings and six pence in the Pound on the annual valuation of lands and tenements liable to be rated within the Moyhu Urban District.

Provided that in no case shall the amount of the rate payable per annum in respect of any tenement (other than land on which there is no building) be less than Seven pounds ten shillings and in respect of any land on which there is no building less than Two pounds.

Such rates are made and shall be levied upon the occupiers or owners of the said lands and tenements for the year commencing on the 1st day of January, 1963, and shall be payable on the 1st day of March, 1963, at the office of the said Trust.

Passed this 7th day of January, 1963.

The common seal of the Moyhu Waterworks Trust was attached hereto in the presence of—

(SEAL) GEO. A. COSTIGAN, Chairman.
J. WINSTON TIMMS, Commissioner.
D. REID, Secretary.

Approved, 21st January, 1963.—G. O. REID, for Minister of Water Supply.

COLERAINE AND CASTERTON WATERWORKS TRUST.

RATING BY-LAW FOR THE YEAR 1963.

THE Coleraine and Casterton Waterworks Trust, in pursuance and exercise of the powers conferred by the Water Acts, doth hereby make a rate for the supply of water for domestic purposes of Two shillings and five pence in the pound on the annual municipal valuation of the land and tenements liable to be rated within the Coleraine Urban District, provided that in no case shall the amount of rate payable per annum in respect of any tenement (other than land on which there is no building) be less than £5 and in respect of any land on which there is no building less than £2 10s.

Such rates are made and shall be levied upon the occupiers or owners of the said lands and tenements for the year commencing the 1st day of January, 1963, and shall be payable on the 1st day of April, 1963, at the office of the said Trust.

The maximum quantity of water supplied in any one year without further charge to any property rated by the Trust is hereby fixed at the quantity produced by the charge of Two shillings and five pence per 1,000 gallons to the value of the rate.

The charge for water supplied to any property by the Trust in excess of such maximum quantity is hereby fixed at Two shillings per 1,000 gallons.

The charge for water supplied by measure shall be payable, on demand, at the office of the Trust.

This By-law shall apply to the Urban District of Coleraine as such District is proclaimed and defined in an Order in Council bearing the date of 22nd June, 1927.

Passed this 19th day of December, 1962.

(SEAL) J. R. HARGREAVES, Chairman.
E. W. MURTAGH, Secretary.

Approved, 21st January, 1963.—G. O. REID, for Minister of Water Supply.

COLERAINE AND CASTERTON WATERWORKS TRUST.

RATING BY-LAW FOR THE YEAR 1963.

THE Coleraine and Casterton Waterworks Trust, in pursuance and exercise of the powers conferred by the Water Acts, doth hereby make a rate for the supply of water for domestic purposes of Two shillings and five pence in the pound on the annual municipal valuation of the lands and tenements liable to be rated within the Casterton Urban District, provided that in no case shall the amount of rate payable per annum in respect of any tenement (other than land on which there is no building) be less than £5 and in respect of any land on which there is no building less than £2 10s.

Such rates are made and shall be levied upon the occupiers or owners of the said lands and tenements for the year commencing the 1st day of January, 1963, and shall be payable on the 1st day of April, 1963, at the office of the said Trust.

The maximum quantity of water to be supplied in any year without further charge to any property rated by the Trust is hereby fixed at the quantity produced by the charge of Two shillings and five pence per 1,000 gallons to the value of the rate.

The charge for water supplied to any property by the Trust in excess of such maximum quantity is hereby fixed at Two shillings per 1,000 gallons.

The charge for water supplied by measure shall be payable, on demand, at the office of the Trust.

This By-law shall apply to the Urban District of Casterton as such District is proclaimed and defined in an Order in Council bearing the date of 22nd June, 1927.

Passed this 19th day of December, 1962.

(SEAL) J. R. HARGREAVES, Chairman.
E. W. MURTAGH, Secretary.

Approved, 21st January, 1963.—G. O. REID, for Minister of Water Supply.

MALMSBURY WATERWORKS TRUST.

RATING BY-LAW 1963.

THE Malmsbury Waterworks Trust, in pursuance and in exercise of the powers conferred by the Water Acts, doth hereby make and levy a rate for the supply of water for domestic purposes of Twenty-four pence in the pound on the annual municipal valuation of lands and tenements liable to be rated in the Malmsbury Urban District.

Provided that in no case shall the amount payable per annum in respect of any tenement (other than land on which there is no building) be less than Sixty shillings and in respect of any land on which there is no building less than Twenty shillings.

The maximum quantity of water to be supplied in any one year without further charge to any property rated by the Trust, is hereby fixed at the quantity which, at a charge of One shilling per 1,000 gallons, would produce an amount equal to the amount of rate levied on such property for the said year.

Such rate is for the year commencing the 1st day of January, 1963, and shall be due and payable at the Town Hall, Malmsbury, on the 25th day of February, 1963.

Passed this 7th day of January, 1963.

(SEAL) H. W. ALEXANDER, Chairman.
S. G. PORTER, Secretary.

Approved, 21st January, 1963.—G. O. REID, for Minister of Water Supply.

MARYSVILLE WATERWORKS TRUST.

RATING BY-LAW FOR THE YEAR 1963.

THE Marysville Waterworks Trust, in pursuance and exercise of the powers conferred by the Water Acts, doth hereby make a rate for the supply of water for domestic purposes of One shilling and eight pence in the pound on the net annual valuation of lands and tenements liable to be rated within the Marysville Urban District, provided that in no case shall the amount payable per annum in respect of any tenement (other than land on which there is no building) be less than One pound and in respect of land on which there is no building less than Ten shillings.

Such rates are made and shall be levied upon the occupiers or owners of the said lands and tenements for the year commencing on the 1st day of January, 1963, and shall be payable on the 31st day of March, 1963, at the office of the said Trust.

The maximum quantity of water to be supplied in any one year without further charge to any property rated by the Trust is hereby fixed at the quantity which, at a charge of One shilling and six pence per 1,000 gallons, would produce an amount equal to the amount of rate levied on such property for the said year.

The charge for water supplied by measure to any property rated by the Trust in excess of such maximum quantity, computed as in the last preceding clause, is hereby fixed at One shilling and six pence per 1,000 gallons.

The charge for water supplied by measure to any property not rated by the Trust is hereby fixed at One shilling and six pence per 1,000 gallons.

The charge for water supplied by measure shall be payable, on demand, at the office of the Trust.

Passed on the 14th day of December, 1962.

(SEAL) J. A. GRIEVE, Chairman.
W. MASSEY, Secretary.

Approved, 21st January, 1963.—G. O. REID, for Minister of Water Supply.

MOUNT MACEDON WATERWORKS TRUST.

RATING BY-LAW FOR THE YEAR 1963.

THE Mount Macedon Waterworks Trust, in pursuance and exercise of the powers conferred by the Water Acts, doth hereby make a rate for the supply of water for domestic purposes of Two shillings in the pound of the municipal valuation of lands and tenements liable to be rated within the Mount Macedon Urban District.

Provided that in no case shall the amount of rate payable per annum in respect of any tenement (other than on land on which there is no building) be less than Two pounds, and in respect of any land on which there is no building less than Two pounds.

Such rates are made and shall be levied upon the occupiers or owners of the said lands and tenements for the year commencing the 1st day of January, 1963, and shall be payable on the 30th day of March, 1963, at the office of the said Trust.

The maximum quantity of water to be supplied in any one year without further charge to any property rated by the Trust is hereby fixed at the quantity which, at a charge of Two shillings per 1,000 gallons would produce an amount equal to the amount of rate levied on such property for the said year.

The charge for water supplied by measure to any property rated by the Trust in excess of such maximum quantity, computed as in the preceding clause, is hereby fixed at Two shillings per 1,000 gallons up to 300,000 gallons, and One shilling and six pence per 1,000 gallons in excess of this amount.

The charge for water supplied by measure shall be payable, on demand, at the office of the Trust.

Passed this 8th day of January, 1963.

(SEAL) T. T. ORDE, Chairman.
T. D. SCOTT, Commissioner.
R. E. RUTHERFORD, Secretary.

Approved, 21st January, 1963.—G. O. REID, for Minister of Water Supply.

WANGARATTA WATERWORKS TRUST.

RATING BY-LAW FOR THE YEAR 1963.

THE Wangaratta Waterworks Trust, in pursuance and exercise of the powers conferred by the Water Acts, doth hereby make a rate for the supply of water for domestic purposes of Two and a half pence in the pound on the unimproved capital value of lands and tenements liable to be rated within the Wangaratta Urban District.

Provided that in no case shall the amount of rate payable per annum in respect of any tenement (other than land on which there is no building) be less than Five pounds, and in respect of any land on which there is no building less than Two pounds.

Such rates are made and shall be levied upon the occupiers or owners of the said lands and tenements for the year commencing on the 1st day of January, 1963, and shall be payable on the 24th day of January, 1963, at the office of the said Trust.

The maximum quantity of water to be supplied in any one year, without further charge to any property rated by the Trust, is hereby fixed at the quantity which, at a charge of One shilling per 1,000 gallons, would produce an amount equal to the amount of the rate levied on such property for the said year.

The charge for water supplied by measure to any property rated by the Trust in excess of such maximum quantity, computed as in the last preceding clause, is hereby fixed at One shilling per 1,000 gallons.

The charge for water supplied by measure to any property not rated by the Trust, except the Wangaratta District Base Hospital and property owned by the Victorian Railways Commissioners, is hereby fixed at One shilling per 1,000 gallons, and the minimum quantity of water to be charged for in cases where water is so supplied is hereby fixed at 2,000 gallons.

The charge for water supplied by measure to properties owned by the Victorian Railways Commissioners is hereby fixed at Nine pence per 1,000 gallons.

The charge for water supplied by measure to the Wangaratta District Base Hospital is hereby fixed at Six pence per 1,000 gallons.

Passed this 12th day of November, 1962.

The seal of the Wangaratta Waterworks Trust was hereto affixed this 12th day of November, 1962, in the presence of—

(SEAL) A. L. JACKEL, Chairman.
H. P. BARR, Commissioner.
E. MORAN, Secretary.

Approved, 21st January, 1963.—G. O. REID, for Minister of Water Supply.

APPOINTMENTS.

HIS Excellency the Governor of the State of Victoria, by and with the advice of the Executive Council thereof, has, by Orders made on the 15th day of January, 1963, been pleased to make the under-mentioned appointments, viz.:

CHIEF SECRETARY'S DEPARTMENT.
Electoral Registrars (Acting).

RICHARD ERIC KERR
to be Electoral Registrar (Acting) for the Cobram, Nathalia, Numurkah, Rutherglen, Shepparton and Yarrawonga Subdivisions of the Electoral District of Murray Valley; and for the Cohuna, Echuca, Kyabram, Mitiamo, Murchison, Nagambie, Pyramid Hill, Rochester, Rushworth and Tatura Subdivisions of the Electoral District of Rodney, to take effect on and from the 14th January, 1963, during the absence on leave of Keith Howlett;

ROBERT ALEXANDER MATHER
to be Electoral Registrar (Acting) for the Albert Park, Cardigan and South Melbourne Subdivisions of the Electoral District of Albert Park; and for the Montague, Newport East, Port Melbourne and Williamstown Subdivisions of the Electoral District of Williamstown, to take effect on and from the 21st January, 1963, during the absence on leave of Thomas Joseph Kearney;

EDWARD JOSEPH GOODWIN
to be Electoral Registrar (Acting) for the Essendon, Essendon North and Pascoe Vale Subdivisions of the Electoral District of Essendon; and for the Essendon West and Moonee Ponds Subdivisions of the Electoral District of Moonee Ponds, to take effect on and from the 21st January, 1963, during the absence on leave of Oliver Hugh Robinson; and

THOMAS MICHAEL O'DEA
to be Electoral Registrar (Acting) for the Drouin, Koo-wee-Rup, Korumburra, Loch, Pakenham, Warragul and Wonthaggi Subdivisions of the Electoral District of Gippsland West; and for the Morwell, Neerim South, Trafalgar, Warragul North and Yallourn Subdivisions of the Electoral District of Morwell, to take effect on and from the 14th January, 1963, during the absence on leave of John Ronald Geoffrey Hayes.

Registrar of Marriages.

LINDSAY ARTHUR HEMLEY,
pursuant to the provisions of the *Marriage Act 1958*, to be a Registrar of Marriages at Benalla.

Superintendent (Acting) of Training Centre.

WILLIAM ARTHUR PROUSE,
pursuant to the provisions of the *Gaols Act 1958*, to be Superintendent (Acting) of the Langi Kal Training Centre, from the 22nd December, 1962, to 13th January, 1963, during the absence on leave of Gordon Rouvray.

No. 5.—452/63.—2

DEPARTMENT OF CROWN LANDS AND SURVEY.

Bailiffs of Crown Lands.

ANTHONY MONTFORD CROSBIE, and
ARTHUR NORMAN HUGGARD,
Inspectors of Land Settlement,

to be Bailiffs of Crown Lands, without additional salary; and

FREDERICK THOMAS MURPHY
to be a Bailiff of Crown Lands.

Trustees of Sites.

FRANK NOEL WILKES, and
ROY ARTHUR PHILLIPS,

pursuant to the Kew and Heidelberg Lands Acts, to be Trustees of the land permanently reserved on 26th March, 1935, as a site for Public Park and Recreation in the Parishes of Boroondara and Jika Jika, and known as the "Yarra Bend Park", in the places of Charles Albert Martin and Thomas Frederick Rich, and to hold office as Trustees for so long only as they continue to be Councillors and the elect of the Council of the City of Northcote; and

Colonel JOSEPH REX HALL, E.D., and
Major-General Sir ALAN HOLLICK RAMSAY, C.B.,
C.B.E., D.S.O., E.D.,

pursuant to the Shrine of Remembrance Acts, to be Trustees of the land permanently reserved on 23rd October, 1933, as a site for a Monument known as the "Shrine of Remembrance", in the City of Melbourne.

MINISTRY OF HEALTH.

Government Representatives on Hospital Committees (pursuant to the Hospitals and Charities Act 1958).

ALBERT EDWARD HOCKING
to be Government Representative on the Committee of Management of Healesville and District Hospital, pursuant to the provisions of section 48 of the *Hospitals and Charities Act 1958*, for a further period of three years from 7th November, 1962;

ALAN PURVES BRUMLEY, A.A.S.A.,
to be Government Representative on the Committee of Management of Korumburra District Hospital, pursuant to the provisions of section 48 of the *Hospitals and Charities Act 1958*, for a period of three years;

ALFRED HOOTON
to be Government Representative on the Committee of Management of The Warrnambool and District Base Hospital, pursuant to the provisions of section 48 of the *Hospitals and Charities Act 1958*, for a further period of three years from the 15th January, 1963;

CHARLES HENRY CLAMP
to be Government Representative on the Committee of Management of the Queen Elizabeth Home, Ballarat, pursuant to section 48 of the *Hospitals and Charities Act 1958* (No. 6274) for a period of three years; and

WALTER GORDON WRIGHT
to be Government Representative on the Committee of Management of Dandenong and District Hospital, pursuant to section 48 of the *Hospitals and Charities Act 1958* (No. 6274) for a further term of three years from the 4th January, 1963.

Psychiatrist Superintendent.

CYRIL GAVIN BURT, M.B., Ch.B., D.P.M.,
to be a Psychiatrist Superintendent, Mental Hygiene Branch, Department of Health, pursuant to section 20 of the *Mental Health Act 1959*, from and inclusive of the 13th January, 1963.

Psychiatrist.

LEWIN MARK ANTE MARINOVICH, M.B., Ch.B., (N.Z.),
D.P.M.,
to be a Psychiatrist, Mental Hygiene Branch, Department of Health, pursuant to the provisions of section 20 (3) of the *Mental Health Act 1959*.

Superintendents of Mental Hospitals.

LAURENCE FREDERICK DONNAN, L.M.S.S.A., L.R.C.P.,
D.P.M.,
to be Superintendent of the Mental Hospital, Warrnambool, pursuant to section 26 (1) of the *Mental Health Act 1959* (No. 6605) from and inclusive of the 13th January, 1963; and

CYRIL GAVIN BURT, M.B., Ch.B., D.P.M.,
to be Superintendent of the Mental Hospital, Beechworth, pursuant to section 26 (1) of the *Mental Health Act 1959* (No. 6605) from and inclusive of the 13th January, 1963.

Trustees of Public Cemeteries.

REGINALD GORDON LACEY, and
ROBERT BRUCE NESS
to be Trustees of the Kangaroo Ground Public Cemetery, additional Trustees;

IAN SIMPSON
to be a Trustee of the Teesdale Public Cemetery, *vice*
J. W. Simpson, resigned;

LEONARD MAXWELL STEPHENS
to be a Trustee of the Mount Prospect Public Cemetery,
vice L. W. Stephens, deceased;

ERNEST BOWTELL
to be a Trustee of the Fern Tree Gully Public Cemetery,
vice A. Bodley, resigned; and

GEOFFREY HAHN
to be a Trustee of the Stratford Public Cemetery, *vice*
J. Bremner, resigned.

LAW DEPARTMENT.

Arbitrator.

His Honour Judge ARTHUR ADAMS, a Judge of County
Courts,
to be an Arbitrator, pursuant to the provisions of section
840 of the *Local Government Act 1958*, as applied by
section 122 of the *Country Roads Act 1958*, to determine
the compensation payable to Neville Claude Down, of
Frankston, in respect to certain land in Wells-road,
Frankston Shire, compulsorily acquired by the Country
Roads Board.

Assistant Registrars.

GREGORY FRANCIS MEEHAN
to be an Assistant Registrar, pursuant to the provisions
of sections 20 and 21 of the *County Court Act 1958*, for
the County Court at Horsham during the absence of
E. N. Drayton on annual leave, to take effect from the
date of commencement of duty; and

MAXWELL MAURICE SAUNDER
to be an Assistant Registrar, pursuant to the provisions
of sections 20 and 21 of the *County Court Act 1958*, for
the County Court at Shepparton, during the absence of
J. L. Collins on annual leave, to take effect from the
date of commencement of duty.

Chairman of General Sessions.

JOHN PETER BOURKE, M.A., LL.B., Q.C., a Barrister
at Law of Victoria who has practised for a longer
period than five years,
to be Chairman of General Sessions, under the pro-
visions of the *Justices Act 1958*, to take effect from 1st
February, 1963, to the 31st January, 1964, both dates
inclusive.

Clerk of the Peace, &c.

PHILIP JOHN RODDA
to be Clerk of the Peace for the Eastern Bailiwick,
Registrar of the County Court, Clerk of the Court of
Mines and Clerk of Petty Sessions and Clerk of the
Children's Court at Bairnsdale and Clerk of Petty Ses-
sions and Clerk of the Children's Court at Bendoc,
Bruthen, Cann River, Lakes Entrance, Lake Tyers, Omeo
and Orbost, during the absence of D. H. Ward, on annual
leave, to take effect from the date of commencement of
duty.

Clerks of Petty Sessions, &c.

GREGORY FRANCIS MEEHAN
to be Clerk of Petty Sessions and Clerk of the Children's
Court at Warracknabeal, Hopetoun and Minyip, during
the absence of E. N. Drayton on annual leave, to take
effect from the date of commencement of duty;

MAXWELL MAURICE SAUNDER
to be Clerk of Petty Sessions and Clerk of the Children's
Court at Numurkah, Cobram and Nathalia, during the
absence of J. L. Collins on annual leave, to take effect
from the date of commencement of duty; and

RODNEY TAYLOR WARNE
to be Clerk of Petty Sessions and Clerk of the Children's
Court at Heathcote, during the absence of A. T. Ryall on
annual leave, to take effect from the date of commence-
ment of duty.

Commissioners for Taking Declarations, &c.

ALLAN JOSEPH McDONALD, Secretary, Hobson Park
Hospital, care of Department of Health, 295
Queen-street, Melbourne,
JOHN PIKE, Inspector of Stock, Department of Agri-
culture, Melbourne,
FRANCIS FREDERICK HOLT, Officer of Department of
Crown Lands and Survey, Melbourne, and
FRANK DESMOND HAMILTON SMITH, Workshops Over-
seer, Morwell, care of State Electricity Commis-
sion of Victoria, 22 William-street, Melbourne,
to be Commissioners for taking Declarations and Affidavits,
pursuant to the provisions of the *Evidence Act 1958*, to

refrain from charging fees and to resign upon ceasing to
occupy their present positions; and

WILLIAM FREDERICK CASSIDY, 6 Scotland-avenue,
Greensborough,

JOHN KONTEK, 13 Centre-street, Sunshine,
ALAN CREE, 290 Keilor-road, North Essendon,
JOHN VAN STAVERN, 25 Burton-street, Chadstone,
S.E.10,

MARINO GIACOMO GIUSEPPE CASAMENTO, 230 Clarke-
street, Northcote,

MYER BENDEL, Flat 4, 143 Alma-road, St. Kilda,
ROBERT MARSHALL KEDGE, 16 Etzel-street, Niddrie,
DENIS WILLIAM JAMES D'ALTERA, 12 Simpson-street,
Yarraville,

BASIL COLLINS, 206 Cooke-street, Ballarat,
WILLIAM JOSEPH FLEMING, 11 Regent-parade, Chel-
tenham,

CLIFFORD LORD, 156 Mount Dandenong-road, East
Ringwood, and

MURRAY ERNEST ROGERS, 312 Waverley-road, East
Malvern,

to be Commissioners for taking Declarations and Affidavits,
pursuant to the provisions of the *Evidence Act 1958*, to
resign upon removing from the neighbourhood of the
addresses stated; and

GEOFFREY FOWLER WHITE, care of Corartie Pty.
Limited, 490 Elizabeth-street, Melbourne,

RONALD GEORGE DIXON, Secretary, Laycock, Son and
Co. Pty. Ltd., 179 Normanby-road, South Mel-
bourne,

ERNEST ERIC ROTHCHILD, and

FRANK PETER MELROSE, care of Fler Company and
Staff Pty. Ltd., Rooks-road, Vermont,

THOMAS GOODALL, Shire Secretary, Shire of Barra-
bool, 441 Moorabool-street, Geelong,

ROBERT JAMES HAMILTON, and

WARWICK PETER FRASER, care of Australian Mutual
Provident Society, 425 Collins-street, Melbourne,
CHARLES ALBERT PARKER, care of Australian Fixed
Trusts (Victoria) Limited, 267 Collins-street, Mel-
bourne,

JOHN STAFFORD ADAMS, care of Massey-Ferguson (Aus-
tralia) Ltd., Sunshine, and

BERTRAM WILLIAM BRADLEY, care of Nicholas Pro-
prietary Limited, 699 Warrigal-road, Chadstone,

to be Commissioners for taking Declarations and Affidavits,
pursuant to the provisions of the *Evidence Act 1958*, to
resign upon ceasing to occupy their present positions.

Justices of the Peace.

THOMAS FREDERICK WELLS, 16 Dixon-street, Wan-
garatta,

ROBERT JOHN WATSON, 5 Roy-street, Wangaratta, and
SYDNEY GEORGE DEAN, Yackandandah,

to Keep the Peace in the Northern Bailiwick of the
State of Victoria;

ALFRED EUGENE FARRELLY, Plenty-road, South
Morang,

GEORGE ERIC WALKER, 231 High-street, Ashburton,
CLAUDE GIFFORD WEATE, 161 Arthurton-road, North-
cote,

BEATRICE EVELYN VICTORIA THOMAS, 96 Main-street,
Pakenham East,

FRANCIS GEORGE COX, 91 Elizabeth-street, Coburg, and
DAVID JAMES WILLIAMS, 2 Edinburgh-street, East Bent-
leigh,

to Keep the Peace in the Central Bailiwick of the
State of Victoria;

WILLIAM MCKINNON, Purnim,

to Keep the Peace in the Western Bailiwick of the State
of Victoria;

GEOFFREY NOALL WEBSTER, 56 Hunt-street, Maffra,
REX FAIRCLOUGH BENNETT, 50A Stawell-street, Sale,

THOMAS AUBREY HIGGINS, Nowa Nowa, and
KEVIN WILLIAM CONNALLY, Nowa Nowa,

to Keep the Peace in the Eastern Bailiwick of the State
of Victoria; and

JACK MELBOURNE TAYLOR, Barnawartha,

HUGH PATRICK MASON, Hammond-street, Yackandan-
dah,

HUBERT ANTON LENNE, 7 Breage-court, Shepparton,
WILLIAM VALENTINE WEBB, Granya, and

JOHN FREDERICK TERLICH, Granya,
to Keep the Peace in the Northern Bailiwick of the
State of Victoria.

Prothonotary of the Supreme Court.

BRYAN MAURICE HICKEY
to act as Prothonotary of the Supreme Court of Vic-
toria during the absence of A. J. T. Payne on annual
leave, to take effect from the date of commencement
of duty.

PREMIER'S DEPARTMENT.

Deputy of the Auditor-General.

ALLAN TEUNIS VANDERSTOEL

to act as the Deputy of the Auditor-General pursuant to the provisions of section 6 of the *Audit Act 1958*, during the absence of R. W. Gillard, from and including the 3rd February, 1963.

PUBLIC WORKS DEPARTMENT.

Acting Secretary of the Country Roads Board.

CLIFFORD CARLYLE LIDDELL

to be Acting Secretary of the Country Roads Board during the absence on leave of Noel Laurence Allanson.

DEPARTMENT OF PUBLIC WORKS.

Wharf Manager.

First Constable MAXWELL HENRY HALL, No. 10414, to be Wharf Manager at Mallacoota and Gipsy Point, as from 15th August, 1962, to carry out that portion of Part II. of the *Marine Act 1958*, which relates to the management of Public Wharves, and to be an officer under section 19 of such Act, to levy and collect wharfage rates thereat, at a remuneration of £12 10s. per annum, *vice* Senior Constable William Robert Claud Watson, No. 10100, transferred.

DEPARTMENT OF THE TREASURER.

Collectors of Imposts (Acting).

BENJAMIN PATRICK KAY

to act temporarily as Collector of Imposts, Transport Regulation Board, during the absence of A. V. C. Cook, on leave;

REUBEN JOHN BULMAN

to act temporarily as Collector of Imposts, Country Roads Board, during the absence of R. G. Cooper, on leave;

NOEL ANTHONY MACE

to act temporarily as Collector of Imposts, Department of Mines, during the absence of K. Russell, on leave;

LEONARD PETER MARCHESI

to act temporarily as Collector of Imposts, Office of the Public Service Board, during the absence of L. R. Brown, on leave;

FRANCIS LIONEL RANKIN

to act temporarily as Collector of Imposts, Department of Crown Lands and Survey, during the absence of A. L. Peverill, on leave;

BRIAN JOSEPH WALDRON

to act temporarily as Collector of Imposts, Companies Registration Office, during the absence of T. S. Welsh, on leave; and

ROBERT JEFFREY CLAYTON SENIOR

to act temporarily as Collector of Imposts, Education Department, during the absence of B. H. H. Burville, on leave.

N. G. WISHART,

Clerk of the Executive Council.

At Frankston,
15th January, 1963.

APPOINTMENT.

HIS Excellency the Governor of the State of Victoria, by and with the advice of the Executive Council thereof, has, by Order made on the 22nd day of January, 1963, been pleased to make the under-mentioned appointment, *viz.*:—

DEPARTMENT OF WATER SUPPLY.

Commissioner of River Improvement Trust.

ROY FRASER PATON

to be a Commissioner of the Mitta Mitta River Improvement Trust for a period of four years from the date hereof, subject to the provisions of the *River Improvement Act 1958*.

N. G. WISHART,

Clerk of the Executive Council.

At Government House,
Melbourne, 22nd January, 1963.

APPOINTMENT AMENDED.

HIS Excellency the Governor of the State of Victoria, by and with the advice of the Executive Council thereof, doth by Order made on the 15th January, 1963, direct that the appointment of gentlemen as Trustees of the land temporarily reserved on the 19th September, 1870, as a site for a Wesleyan Place of Public Worship

at Warrenheip, as notified in the *Government Gazette* of 23rd November, 1962, be in lieu of all previous appointments which are revoked by the said Order.

N. G. WISHART,

Clerk of the Executive Council.

At Frankston,
15th January, 1963.

RESIGNATIONS.

HIS Excellency the Governor of the State of Victoria, by and with the advice of the Executive Council thereof, has, by Orders made on the 15th day of January, 1963, accepted the resignations of the persons named hereunder of the offices mentioned, *viz.*:—

CHIEF SECRETARY'S DEPARTMENT.

LOUIS HOLLESEN WATKINSON, as Deputy Registrar of the Victorian Licensing Court, as from the 14th December, 1962.

LAW DEPARTMENT.

NEVILLE CLYDE BARNES, from the Commission of the Peace for the Central Bailiwick of the State of Victoria;

KENNETH JOHN FELTSCHER, from the Commission of the Peace for the Northern Bailiwick of the State of Victoria; and

ROBERT REGINALD HODDER, from the Commission of the Peace for the Eastern Bailiwick of the State of Victoria.

ARTHUR OWEN CHIPMAN,

WILLIAM LAWRENCE PIGGOTT,

LOUIS HOLLESEN WATKINSON, and

JAMES ALLEN PHILLIP BICKNELL

as Commissioners for taking Declarations and Affidavits, pursuant to the provisions of the *Evidence Act 1958*.

N. G. WISHART,

Clerk of the Executive Council.

At Frankston,
15th January, 1963.

HOSPITALS AND CHARITIES ACT 1958.—SECTION 52.

At Frankston, the fifteenth day of January, 1963.

PRESENT:

His Excellency the Governor of Victoria.

Mr. Petty

Mr. Porter.

EXTENSION OF THE OBJECTS OR PURPOSES OF THE MORTLAKE DISTRICT HOSPITAL.

WHEREAS the Mortlake District Hospital is an incorporated institution within the meaning of the *Hospitals and Charities Act 1958*:

And whereas the Committee of the said institution has requested that the objects or purposes of the institution be extended:

And whereas the Hospitals and Charities Commission after inquiry and report has recommended that the objects or purposes of the said institution should be extended:

Now therefore His Excellency the Governor of the State of Victoria, by and with the advice of the Executive Council of the said State, doth hereby extend the objects or purposes of the Mortlake District Hospital to include the following objects or purposes:—

- (a) to afford relief, including maintenance and the treatment or cure of, or attention to, any disease or ailment, or any injury consequent on any accident, medical and/or surgical attendance, medicine, nursing assistance, support or aid of any kind or in any form to such persons as are entitled thereto under the Act;
- (b) to provide for carrying out investigations into ailments, diseases, injuries or other matters affecting the human body;
- (c) to provide facilities for the treatment of intermediate and private patients or either of them.

And the Honorable Ronald William Mack, Her Majesty's Minister of Health for the State of Victoria, shall give the necessary directions herein accordingly.

N. G. WISHART,

Clerk of the Executive Council.

HOSPITALS AND CHARITIES ACT 1958 (No. 6274).—
SECTION 46.

At Frankston, the fifteenth day of January, 1963.

PRESENT:

His Excellency the Governor of Victoria.
Mr. Petty | Mr. Porter.

INCORPORATION OF HAMPTON HOSPITAL.

WHEREAS a petition signed by not less than 25 contributors to Hampton Hospital, an institution capable of incorporation under the *Hospitals and Charities Act 1958*, praying that the institution be incorporated has been received by the Hospitals and Charities Commission:

And whereas the substance or prayer of the said petition has been published in the *Government Gazette*:

And whereas no counter petition signed by an equal or greater number of contributors to the said institution has been lodged with the Hospitals and Charities Commission within one month after the date of such publication:

Now therefore His Excellency the Governor of the State of Victoria, by and with the advice of the Executive Council of the said State, doth hereby declare that the contributors for the time being to Hampton Hospital shall be a body corporate by the name of Hampton Hospital.

And the Honorable Ronald William Mack, Her Majesty's Minister of Health for the State of Victoria, shall give the necessary directions herein accordingly.

N. G. WISHART,
Clerk of the Executive Council.

FORESTS ACT 1958.

At Frankston, the fifteenth day of January, 1963.

PRESENT:

His Excellency the Governor of Victoria.
Mr. Petty | Mr. Porter.

WHEREAS HERBERT DUNCAN GALBRAITH, a Commissioner of the Forests Commission, will be absent from duty for an indefinite period on account of illness:

And whereas by section 17 of the *Forests Act 1958*, provision is made in such circumstances for the appointment of a person to act as the deputy of a commissioner while such commissioner is absent:

Now therefore in exercise of the powers conferred on him by the said section, His Excellency the Governor of the State of Victoria, by and with the advice of the Executive Council thereof doth hereby grant leave to the said HERBERT DUNCAN GALBRAITH, for the period from the 2nd day of January, 1963, until the 1st day of March, 1963, and appoint—

ARCHIBALD WESTOBY SHILLINGLAW to act as the deputy of the said HERBERT DUNCAN GALBRAITH, as Commissioner for the period from the 16th day of January, 1963, and until the date of return to duty of the said HERBERT DUNCAN GALBRAITH.

And the Honorable Lindsay Hamilton Simpson Thompson, Her Majesty's Minister of Forests for the State of Victoria, shall give the necessary directions herein accordingly.

N. G. WISHART,
Clerk of the Executive Council.

HEALTH ACT 1958 (No. 6270).—SECTION 260.

At Frankston, the fifteenth day of January, 1963.

PRESENT:

His Excellency the Governor of Victoria.
Mr. Petty | Mr. Porter.APPOINTMENT OF THE PROPRIETARY MEDICINES
ADVISORY COMMITTEE.

PURSUANT to the provisions of section 260 (2) of the *Health Act 1958* (No. 6270), His Excellency the Governor of the State of Victoria, by and with the

advice of the Executive Council thereof, doth hereby appoint the following persons as members of the Proprietary Medicines Advisory Committee for the period ending the 2nd February, 1966:—

RALPH JOSEPH FARNBACH, M.B., B.S., D.P.H.,
FRANK HERBERT SHAW, Ph.D., M.Sc.,
SAMUEL JAMES BAIRD,
GEOFFREY DUDDERIDGE HOUSTON,
BYRON LIONEL STANTON, M.B., B.S., and
HENRY CHARLES BORLAND HENSHALL.

And His Excellency by virtue of the provisions and by and with the advice aforesaid doth hereby appoint the said RALPH JOSEPH FARNBACH, as Chairman of the said Committee.

And the Honorable Ronald William Mack, Her Majesty's Minister of Health for the State of Victoria, shall give the necessary directions herein accordingly.

N. G. WISHART,
Clerk of the Executive Council.

HEALTH ACT 1958 (No. 6270).

At Frankston, the fifteenth day of January, 1963.

PRESENT:

His Excellency the Governor of Victoria.
Mr. Petty | Mr. Porter.

DIVISION I. OF PART V. OF THE HEALTH ACT 1958 (No. 6270) RELATING TO PIGGERIES EXTENDED TO THAT PART OF THE SHIRE OF GRENVILLE BOUNDED BY WILTSHIRE-LANE, GLENELG HIGHWAY, SUTTON-STREET AND LATROBE-STREET.

UNDER the powers conferred by the *Health Act 1958* (No. 6270), His Excellency the Governor of the State of Victoria, by and with the advice of the Executive Council thereof on the request of the Council of the Shire of Grenville, and on the recommendation of the Commission of Public Health, doth hereby order that the provisions of Division I. of Part V. of the said Act, so far as those provisions are applicable to piggeries, shall be extended to that part of the Shire of Grenville bounded by Wiltshire-lane, Glenelg Highway, Sutton-street and Latrobe-street.

And the Honorable Ronald William Mack, Her Majesty's Minister of Health for the State of Victoria, shall give the necessary directions herein accordingly.

N. G. WISHART,
Clerk of the Executive Council.

NURSES ACT 1958 (No. 6328).—SECTION 18.

At Frankston, the fifteenth day of January, 1963.

PRESENT:

His Excellency the Governor of Victoria.
Mr. Petty | Mr. Porter.

PURSUANT to the provisions of the *Nurses Act 1958* (No. 6328), His Excellency the Governor of the State of Victoria, by and with the advice of the Executive Council of the said State, doth by this Order declare the following branch of post graduate nursing, namely:—

TUBERCULOUS DISEASES NURSING

to be a branch of nursing for the purposes of the *Nurses Act 1958*.

And the Honorable Ronald William Mack, Her Majesty's Minister of Health for the State of Victoria, shall give the necessary directions herein accordingly.

N. G. WISHART,
Clerk of the Executive Council.

DEPARTMENT OF CROWN LANDS AND SURVEY.

At Frankston, the fifteenth day of January, 1963.

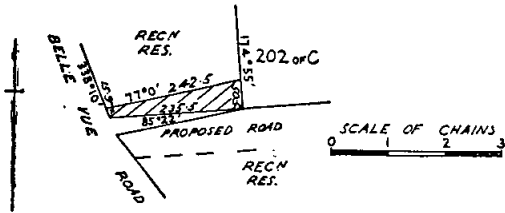
PRESENT:

His Excellency the Governor of Victoria. Mr. Petty | Mr. Porter.

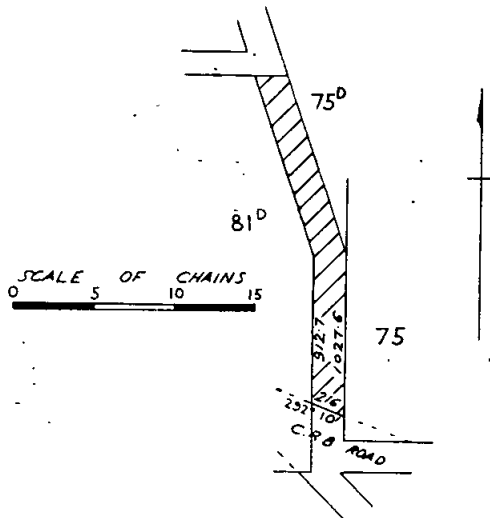
UNUSED ROADS CLOSED.

HIS Excellency the Governor of the State of Victoria, by and with the advice of the Executive Council thereof, doth hereby direct that, in pursuance of the provisions of section 349 of the Land Act 1958, the unused roads referred to hereunder be closed, viz.:-

At Bendigo, Parish of Sandhurst, County of Bendigo, being the portion of the width of the road indicated by hachure on plan hereunder.—(S.372(128) (W.81927).

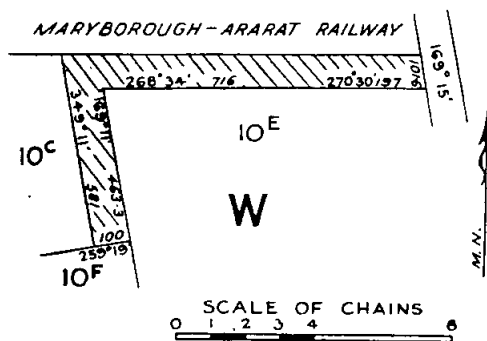


Parish of Bumberrah, County of Tambo, being the road indicated by hachure on plan hereunder.—(B.99(4) (H.O.27221).



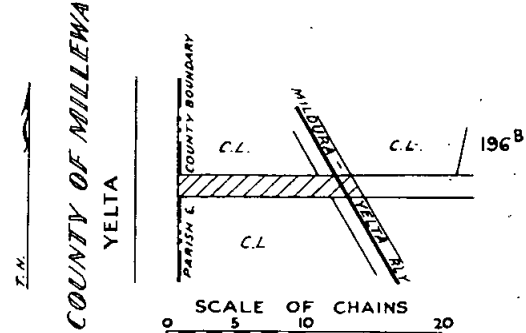
Township of Cassilis, Parish of Jirnkee, County of Dargo, being the road forming the southern boundary of allotment 1, section 5.—(C.464(1) (H.O.19995).

Parish of Glenlogie, County of Kara Kara, being the roads indicated by hachure on plan hereunder.—(G.65(8) (J.30647).

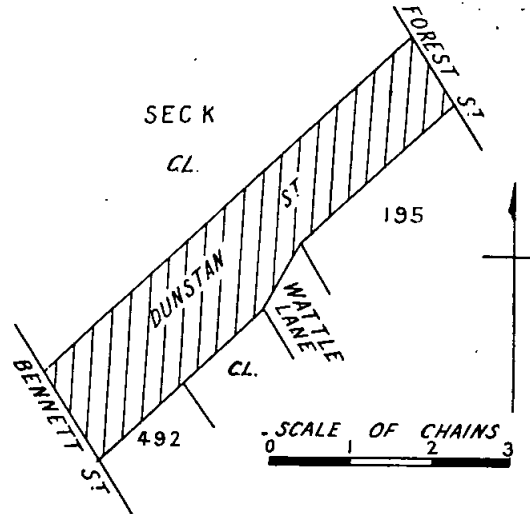


Parish of Kooreh, County of Kara Kara, being the road between allotment 74A and allotments 93, 92, section C.—(K.125(7) (W.84626).

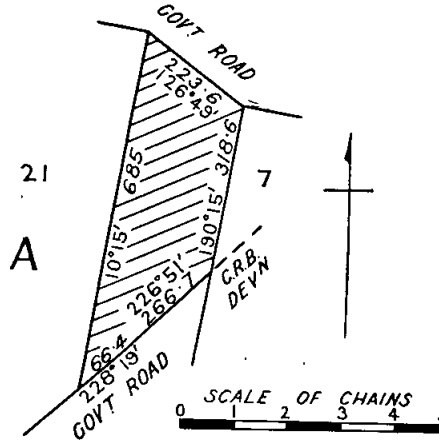
Parish of Merbein, County of Karkaroc, being the road indicated by hachure on plan hereunder.—(M.572(11) (M.35185).



At Bendigo, Parish of Sandhurst, County of Bendigo, being the road indicated by hachure on plan hereunder.—(S.372(111) (W.60626).



Parish of Narracan, County of Buln Buln, being the road indicated by hachure on plan hereunder.—(N.129(18) (G.66690).



Parish of Stawell, County of Borung, being the road between allotments 1, 2, 3, 4A, 5, and allotments 12, 11, 10, 9, 8, 7, section 143.—(S.329(18) (M.45505).

Parish of Wooragee, County of Bogong, being the road between allotment 6 and allotment 7, section 3.—(W.209(4) (H.O.21800).

And the Honorable Keith Hector Turnbull, Her Majesty's Commissioner of Crown Lands and Survey for the State of Victoria, shall give the necessary directions herein accordingly.

N. G. WISHART, Clerk of the Executive Council.

DEPARTMENT OF CROWN LANDS AND SURVEY.

At Frankston, the fifteenth day of January, 1963.

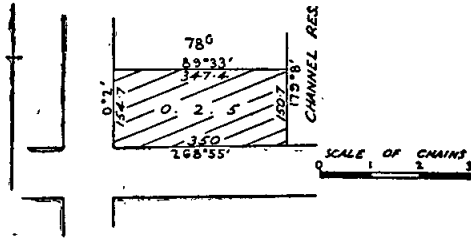
PRESENT:

His Excellency the Governor of Victoria. Mr. Petty | Mr. Porter.

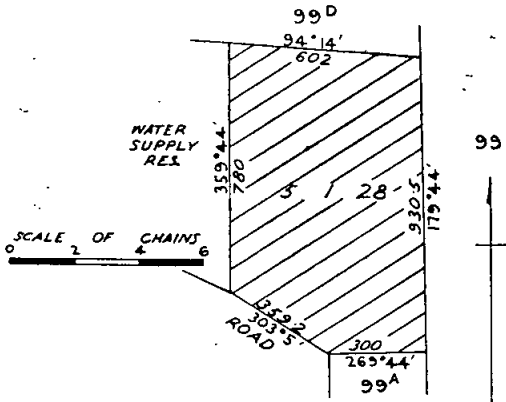
LANDS TEMPORARILY RESERVED AS SITES.

HIS Excellency the Governor of the State of Victoria, by and with the advice of the Executive Council thereof, doth hereby, in pursuance of the provisions of the Land Act 1958, reserve, temporarily, and also except from occupation for mining purposes, under any miner's right, the lands hereinafter described:—

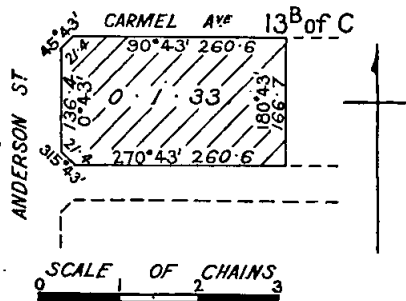
BAMAWM.—Site for State School purposes, 2 roods 5 perches, Parish of Bamawm, County of Bendigo, as indicated by hachure on plan hereunder.—(B.94(°) (Rs.6763).



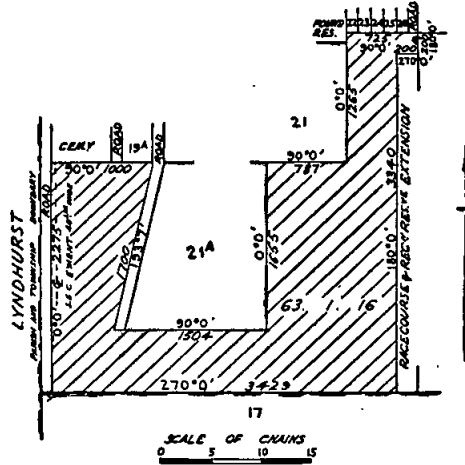
CHARLTON WEST.—Site for Public Recreation, 5 acres 1 rood 28 perches, Parish of Charlton West, County of Kara Kara, as indicated by hachure on plan hereunder.—(C.377(°) (Rs.8195).



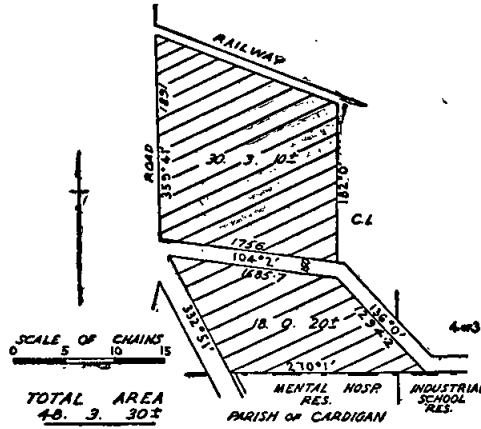
TANJIL EAST (YALLOURN NORTH).—Site for Kindergarten and Infant Welfare Centre, 1 rood 33 perches, Parish of Tanjil East, County of Tanjil, as indicated by hachure on plan hereunder.—(T.189(17) (Rs.8184).



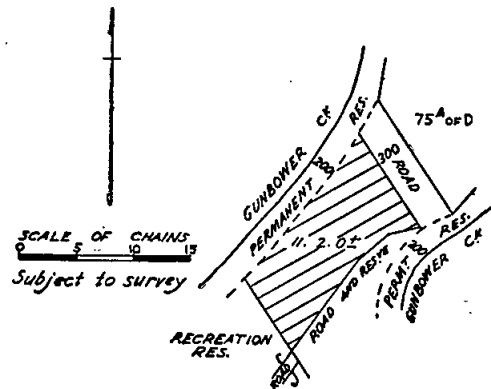
CRANBOURNE.—Site for Racecourse and Public Recreation, 63 acres 1 rood 16 perches, Township of Cranbourne, Parish of Cranbourne, County of Mornington, as indicated by hachure on plan hereunder.—(C.329(°) (Rs.2359).



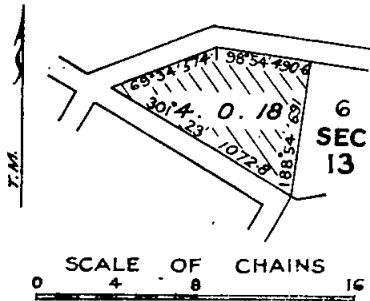
DOWLING FOREST.—Site for a Mental Hospital, 48 acres 3 roods 30 perches, more or less, Parish of Dowling Forest, County of Grenville, as indicated by hachure on plan hereunder.—(D.66(°) (Rs.4761).



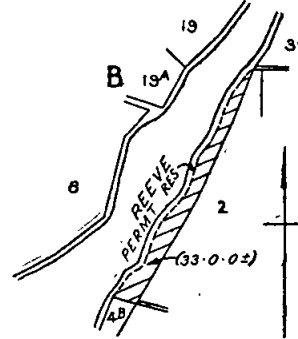
COHUNA.—Site for Public Recreation, in addition to and adjoining the site temporarily reserved therefor by Order in Council of the 24th February, 1942, 11 acres 2 roods, more or less, Parish of Cohuna, County of Gunbower, as indicated by hachure on plan hereunder.—(C.424(°) (Rs.5312).



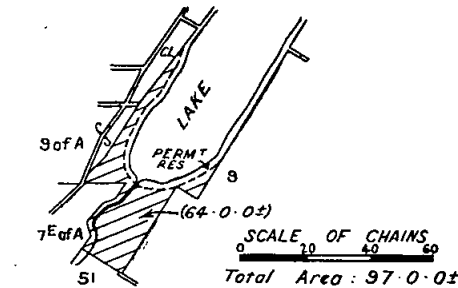
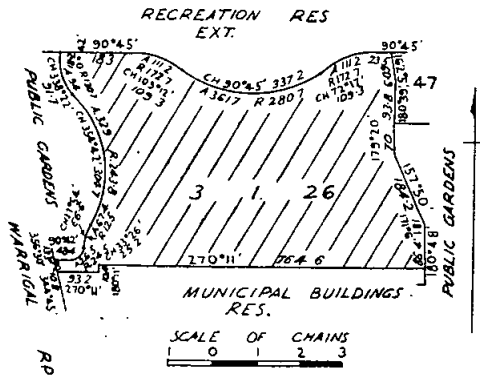
LONGWARRY.—Site for Municipal Depot and Storeyard, 4 acres 0 roods 18 perches, Township of Longwarry, Parish of Drouin West, County of Buln Buln, as indicated by hachure on plan hereunder.—(L.162⁽⁶⁾) (Rs.8143).



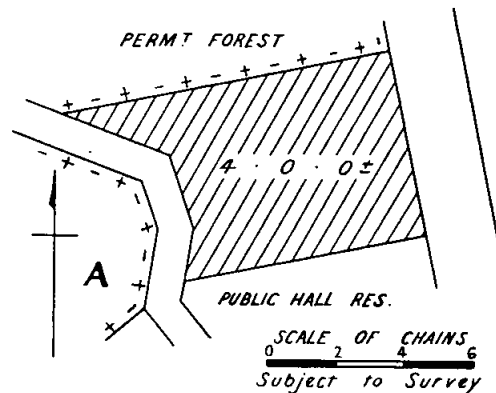
DULUNGALONG.—Site for Public purposes, 97 acres, more or less, Parish of Dulungalong, County of Buln Buln, as indicated by hachure on plan hereunder.—(D.204^(8, 4)) (Rs.8168).



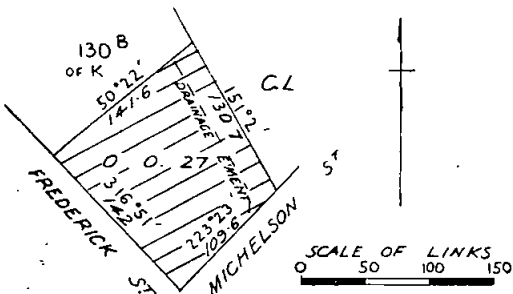
OAKLEIGH.—Site for a Cemetery, 3 acres 1 rood 26 perches, Township of Oakleigh, Parish of Mulgrave, County of Bourke, as indicated by hachure on plan hereunder.—(O.1⁽²⁾) (Rs.3802).



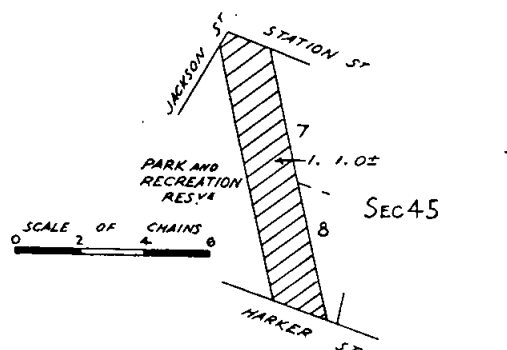
TRARALGON (JEERALANG NORTH).—Site for State School purposes, 4 acres, more or less, Parish of Traralgon, County of Buln Buln, as indicated by hachure on plan hereunder.—(T.115⁽¹²⁾) (Rs.8198).



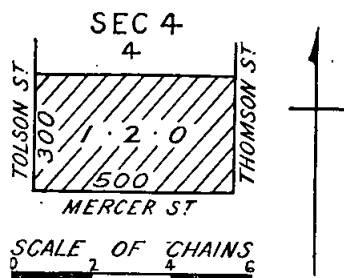
SANDHURST (BENDIGO).—Site for the purposes of the Forests Act, 27 perches, at Bendigo, Parish of Sandhurst, County of Bendigo, as indicated by hachure on plan hereunder.—(S.372⁽¹¹²⁾) (Rs.8199).



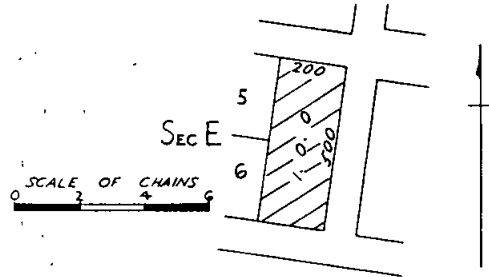
SUNBURY.—Site for Public Park and Recreation, in addition to and adjoining the site temporarily reserved therefor by Order in Council of the 16th March, 1897, 1 acre 1 rood, more or less, Township of Sunbury, Parish of Buttletjorrk, County of Bourke, as indicated by hachure on plan hereunder.—(S.351⁽⁴⁾) (Rs.1758).



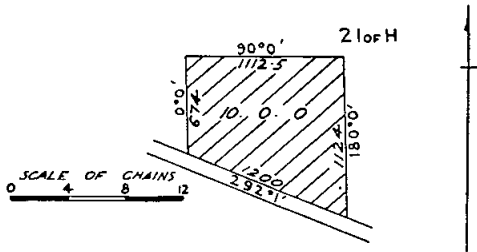
SHELFORD.—Site for Public Hall and Public Recreation, 1 acre 2 roods, Township of Shelford, Parish of Dorog, County of Grenville, as indicated by hachure on plan hereunder.—(S.279⁽⁸⁾) (Rs.2561).



LLANELLY.—Site for Public Hall and Public Recreation, 1 acre, Township of Llanelly, Parish of Tarnagulla, County of Gladstone, as indicated by hachure on plan hereunder.—(L.130⁽²⁾) (Rs.8196).



TYNTYNDER (MURRAWEE).—Site for Public Recreation, 10 acres, Parish of Tyntynder, County of Tatchera, as indicated by hachure on plan hereunder.—(T.244⁽¹⁰⁾) (Rs.8197).



And the Honorable Keith Hector Turnbull, Her Majesty's Commissioner of Crown Lands and Survey for the State of Victoria, shall give the necessary directions herein accordingly.

N. G. WISHART,
Clerk of the Executive Council.

DEPARTMENT OF CROWN LANDS AND SURVEY.

At Frankston, the fifteenth day of
January, 1963.

PRESENT:

His Excellency the Governor of Victoria.
Mr. Petty | Mr. Porter.

REVOCATIONS OF TEMPORARY RESERVATIONS OF LANDS BY ORDERS IN COUNCIL.

HIS Excellency the Governor of the State of Victoria, by and with the advice of the Executive Council thereof, doth hereby, in pursuance of the provisions of the *Land Act 1958*, revoke the temporary reservations of lands by Orders in Council hereinafter referred to, viz.:

CARBOOR.—Order in Council of the 29th June, 1885, of 51 acres 0 roods 11 perches of land in the Parish of Carboor, as a site for Watering purposes so far only as regards the portion thereof comprised within the boundaries published in the *Government Gazette* of 14th November, 1962, and containing 24 acres 2 roods 15 perches.—(H.O.28863.)

DOWLING FOREST AND CARDIGAN.—Order in Council of 27th August, 1888, of 23 acres of land in the Parishes of Dowling Forest and Cardigan, as a site for Railway purposes so far only as regards the portion thereof comprised within the boundaries published in the *Government Gazette* of 28th November, 1962, and containing 14 acres 1 rood 19 perches.—(Rs.912.)

LANGWARRIN.—Order in Council of 1st December, 1884, of 3 acres 1 rood 38 perches of land in the Parish of Langwarrin, as a site for affording Access to Water.—(O.1153/121.)

OAKLEIGH.—Order in Council of 12th May, 1925, of 3 acres 1 rood 24 6/10 perches of land in the Township of Oakleigh, as a site for Public Gardens so far only as regards the portion thereof comprised within the boundaries published in the *Government Gazette* of 14th November, 1962, and containing 1 acre 1 rood 10 3/10 perches.—(Rs.3100.)

WANDIN YALLOCK.—Order in Council of 31st January, 1922, of 10 acres of land in the Township of Wandin Yallock, as a site for a Cemetery.—(Rs.7009.)

And the Honorable Keith Hector Turnbull, Her Majesty's Commissioner of Crown Lands and Survey for the State of Victoria, shall give the necessary directions herein accordingly.

N. G. WISHART,
Clerk of the Executive Council.

DEPARTMENT OF CROWN LANDS AND SURVEY.

At Frankston, the fifteenth day of
January, 1963.

PRESENT:

His Excellency the Governor of Victoria.
Mr. Petty | Mr. Porter.

REVOCATION OF PERMANENT RESERVATION OF LAND BY ORDER IN COUNCIL.

HIS Excellency the Governor of the State of Victoria, by and with the advice of the Executive Council thereof, doth hereby, in pursuance of the provisions of section 3 (1) of the *Revocation and Excision of Crown Reservations Act 1959* (No. 6524), revoke the permanent reservation of land by Order in Council hereinafter referred to, viz.:

GEE LONG.—The Order in Council of the 20th November, 1906, permanently reserving 136 acres 0 roods 26 perches of land in the Town of Geelong as a site for Public Race-course, Agricultural Showgrounds and Recreation purposes, and the Order in Council of the 5th June, 1951, permanently reserving 10 acres 3 roods 17 perches of land as an extension thereto.—(C.272⁽⁵⁾) (Rs.519).

And the Honorable Keith Hector Turnbull, Her Majesty's Commissioner of Crown Lands and Survey for the State of Victoria, shall give the necessary directions herein accordingly.

N. G. WISHART,
Clerk of the Executive Council.

LOCAL GOVERNMENT DEPARTMENT.

At Frankston, the fifteenth day of January, 1963.

PRESENT:

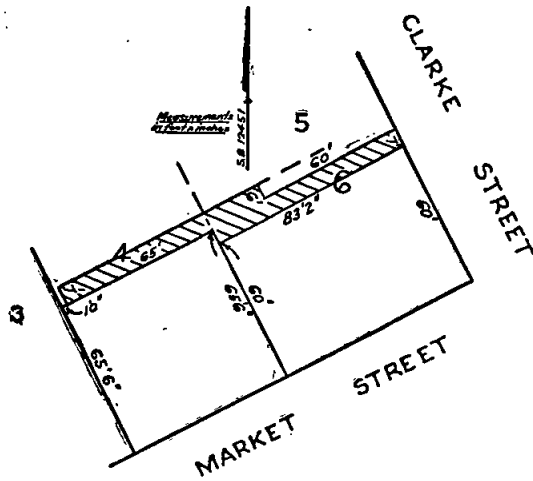
His Excellency the Governor of Victoria.
Mr. Petty | Mr. Porter.

ROAD DISCONTINUED—CITY OF SOUTH MELBOURNE.

WHEREAS it is provided in section 528(2) of the *Local Government Act 1958*, as amended, that where a road (whether or not a public highway but not being a road set out on land of the Crown) or any part thereof is not required for public use, the Governor in Council, on the request of the council of the municipality in which such road is situated made not less than one month after publishing in a newspaper generally circulating in the district and posting to the registered proprietor (if any) of the land and any person known to have an interest in the land notice of intention to make such a request, may, by Order published in the *Government Gazette*, direct that such road or part shall be discontinued and thereupon such road or part shall be discontinued accordingly:

And whereas the Council of the City of South Melbourne has requested that right-of-way No. 362, off Clarke-street, South Melbourne, be discontinued, and, not less than one month previously, has published in a newspaper generally circulating in the district and posted to the registered proprietor of the land in the road and to all persons known to have an interest in the said road notice of intention to make such request:

Now, therefore, His Excellency the Governor of the State of Victoria, by and with the advice of the Executive Council thereof, hereby directs that the said road, which is shown by hachure on the plan hereunder, shall be discontinued and the land may be sold by the Council of the City of South Melbourne by agreement.



And the Honorable Murray Victor Porter, Her Majesty's Minister for Local Government for the State of Victoria, shall give the necessary directions herein accordingly.

N. G. WISHART,
Clerk of the Executive Council.

LOCAL GOVERNMENT DEPARTMENT.

At Frankston, the fifteenth day of January, 1963.

PRESENT:

His Excellency the Governor of Victoria.
Mr. Petty | Mr. Porter.

CONFIRMATION OF SEPARATE RATE—CITY OF SANDRINGHAM.

IN pursuance of the provisions of section 287 of the *Local Government Act 1958*, as amended, His Excellency the Governor of the State of Victoria, by and with the advice of the Executive Council thereof, hereby confirms a separate rate of seven pence (7d.) in the pound on the unimproved capital value of the properties described hereunder, which rate was made by the Council of the City of Sandringham on the 11th December, 1962, for the purpose of purchasing properties in order to provide off-street parking facilities in the Hampton Shopping Area:—

HAMPTON STREET.

- East Side.
Numbers 348 to 486 both inclusive.
- West Side.
Numbers 249 to 425 both inclusive.

And the Honorable Murray Victor Porter, Her Majesty's Minister for Local Government for the State of Victoria, shall give the necessary directions herein accordingly.

N. G. WISHART,
Clerk of the Executive Council.

LOCAL GOVERNMENT DEPARTMENT.

At Frankston, the fifteenth day of January, 1963.

PRESENT:

His Excellency the Governor of Victoria.
Mr. Petty | Mr. Porter.

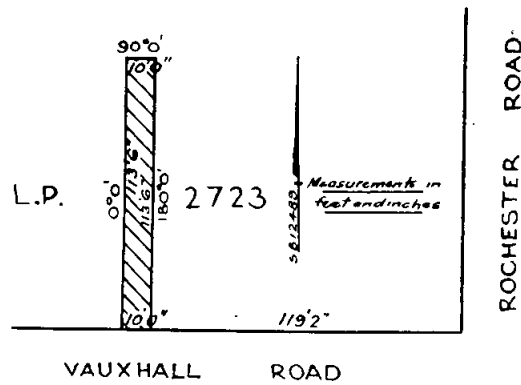
ROAD DISCONTINUED—CITY OF CAMBERWELL.

WHEREAS it is provided in section 528(2) of the *Local Government Act 1958*, as amended, that where a road set out on land of the Crown or any part thereof is not required for public use, the Governor in Council, on the request of the council of the municipality in which such road is situated, made not less than one month after publishing in a newspaper generally circulating in the district and posting to the registered proprietor (if any) of the land and any person known

to have an interest in the land, notice of intention to make such a request, may, by Order published in the *Government Gazette*, direct that such road or part shall be discontinued and thereupon such road or part shall be discontinued accordingly:

And whereas the Council of the City of Camberwell has requested that the Governor in Council direct that a right-of-way, off Vauxhall-road, Canterbury, be discontinued, and, not less than one month previously, has published in a newspaper generally circulating in the district and posted to the registered proprietor of the land in the road and to all persons known to have an interest in the said road, notice of intention to make such request:

Now, therefore, His Excellency the Governor of the State of Victoria, by and with the advice of the Executive Council thereof, hereby directs that the portion of the said street which is shown by hachure on the plan hereunder shall be discontinued and that the land may be sold by the Council of the City of Camberwell by agreement.



And the Honorable Murray Victor Porter, Her Majesty's Minister for Local Government for the State of Victoria, shall give the necessary directions herein accordingly.

N. G. WISHART,
Clerk of the Executive Council.

COUNTRY ROADS BOARD.

At Frankston, the fifteenth day of January, 1963.

PRESENT:

His Excellency the Governor of Victoria.
Mr. Petty | Mr. Porter.

ORDER APPROVING OF A DEVIATION FROM A MAIN ROAD IN THE SHIRE OF MIRBOO.

WHEREAS the Country Roads Board constituted under the *Country Roads Act 1958* (No. 6229) has represented to His Excellency the Governor in Council that it appears to it desirable that the deviation hereinafter referred to from the existing The Grand Ridge-road in the Shire of Mirboo (declared to be a main road under the said Act which declaration was confirmed by the Order in Council published in the *Government Gazette* of the 23rd November, 1932, on page 2618) should be made by the said Board: And whereas the said Board in accordance with the requirements of section 19 of the said cited Act has caused to be prepared a map plan and estimate showing the points between which and on and through what land the said deviation is proposed to be made and the cost of acquiring the land: And whereas on an inspection of the said map and plan and a consideration of the said estimate His Excellency the Governor in Council is satisfied that there are funds legally available for acquiring the land: Now therefore be it known by this present Order that His Excellency the Governor of the State of Victoria with the advice of the Executive Council thereof doth hereby approve of the said road being made, that is to say:—

All those pieces of land in the Parish of Allambee East, the boundaries of which are as follow:—

- (a) Commencing at an angle in the eastern boundary of the existing Grand Ridge-road through allotment 88 of the said parish formed by the intersection of lines bearing 151 deg. 38 min.

and 172 deg. 32 min.; thence by lines bearing respectively 331 deg. 38 min. 307.4 links, 1 deg. 40½ min. 362 links, 73 deg. 4 min. 246.6 links, 202 deg. 22 min. 113.4 links, 195 deg. 40 min. 178.6 links and 181 deg. 13 min. 427.4 links to the point of commencement.

- (b) Commencing at an angle in the western boundary of the existing Grand Ridge-road through allotment 88 of the said parish formed by the intersection of lines bearing 48 deg. 48 min. and 15 deg. 26 min.; thence by lines bearing respectively 228 deg. 48 min. 360 links, 253 deg. 4 min. 133.3 links, 37 deg. 40 min. 904.3 links, 206 deg. 15 min. 168 links and 195 deg. 26 min. 300 links to the point of commencement.

- (c) Commencing at an angle in the western boundary of the existing Grand Ridge-road through allotment 88 of the said parish formed by the intersection of lines bearing 48 deg. 36 min. and 348 deg. 58 min.; thence by lines bearing respectively 228 deg. 36 min. 120.1 links, 13 deg. 16 min. 251.8 links and 168 deg. 58 min. 168.8 links to the point of commencement—

which said pieces of land are particularly delineated and shown coloured red on survey plan numbered 8805, lodged in the office of the Country Roads Board.

And the Honorable Horace Rostill Petty, Her Majesty's Commissioner of Public Works for the State of Victoria, shall give the necessary directions herein accordingly.

N. G. WISHART,
Clerk of the Executive Council.

COUNTRY ROADS BOARD.

At Frankston, the fifteenth day of January, 1963.

PRESENT:

His Excellency the Governor of Victoria.
Mr. Petty | Mr. Porter.

ORDER APPROVING OF WIDENING AN EXISTING STATE HIGHWAY IN THE SHIRE OF ARARAT.

WHEREAS the Country Roads Board constituted under the *Country Roads Act 1958* (No. 6229) has represented to His Excellency the Governor in Council that it appears to it desirable that the existing Western Highway in the Shire of Ararat (declared to be a State highway under the said Act which declaration was confirmed by the Order in Council published in the *Government Gazette* of the 8th July, 1925, on pages 2371-3) should be widened by the said Board: And whereas the said Board in accordance with the requirements of section 19 of the said cited Act has caused to be prepared a map plan and estimate showing the points between which and on and through what land the said widening is proposed to be made and the cost of acquiring the land: And whereas on an inspection of the said map and plan and a consideration of the said estimate His Excellency the Governor in Council is satisfied that there are funds legally available for acquiring the land: Now therefore be it known by this present Order that His Excellency the Governor of the State of Victoria with the advice of the Executive Council thereof doth hereby approve of the said highway being widened, that is to say:—

All those pieces of land in the Parish of Colvinsby, the boundaries of which are as follow:—

- (a) Commencing at the north-eastern angle of allotment 15A of the said parish; thence by lines bearing respectively 121 deg. 4 min. 175 links, 283 deg. 22 min. 381.2 links and 89 deg. 26 min. 221 links to the point of commencement.
- (b) Commencing at a point on the northern boundary of allotment 14A of the said parish, distant 269 deg. 26 min. 723.8 links from the north-eastern angle of the said allotment; thence by lines bearing respectively 252 deg. 0 min. 1,346.5 links, 302 deg. 32 min. 43.1 links, 72 deg. 0 min. 1,267.5 links and 89 deg. 26 min. 111.4 links to the point of commencement—

which said pieces of land are particularly delineated and shown coloured red and blue on survey plan numbered 8910, lodged in the office of the Country Roads Board.

And the Honorable Horace Rostill Petty, Her Majesty's Commissioner of Public Works for the State of Victoria, shall give the necessary directions herein accordingly.

N. G. WISHART,
Clerk of the Executive Council.

COUNTRY ROADS BOARD.

At Frankston, the fifteenth day of January, 1963.

PRESENT:

His Excellency the Governor of Victoria.
Mr. Petty | Mr. Porter.

ORDER APPROVING OF A DEVIATION FROM A MAIN ROAD IN THE SHIRE OF PORTLAND.

WHEREAS the Country Roads Board constituted under the *Country Roads Act 1958* (No. 6229) has represented to His Excellency the Governor in Council that it appears to it desirable that the deviation hereinafter referred to from the existing Bridgewater-road in the Shire of Portland (declared to be a main road under the said Act which declaration was confirmed by the Order in Council published in the *Government Gazette* of the 19th October, 1932, on page 2387) should be made by the said Board: And whereas the said Board in accordance with the requirements of section 19 of the said cited Act has caused to be prepared a map plan and estimate showing the points between which and on and through what land the said deviation is proposed to be made and the cost of acquiring the land: And whereas on an inspection of the said map and plan and a consideration of the said estimate His Excellency the Governor in Council is satisfied that there are funds legally available for acquiring the land: Now therefore be it known by this present Order that His Excellency the Governor of the State of Victoria with the advice of the Executive Council thereof doth hereby approve of the said road being made, that is to say:—

All those pieces of land in the Parish of Tarragal, the boundaries of which are as follow:—

- (a) Commencing at a point on the northern boundary of allotment 18B, section 4, of the said parish, distant 88 deg. 8 min. 517.5 links from the north-western angle of the said allotment; thence by lines bearing respectively 88 deg. 8 min. 180.5 links, 80 deg. 0 min. 250 links, 247 deg. 14½ min. 487.7 links, 234 deg. 29 min. 934 links, 4 deg. 27 min. 130.5 links and 54 deg. 29 min. 949.8 links to the point of commencement.

- (b) Commencing at the north-eastern angle of allotment 18B, section 4, of the said parish; thence by lines bearing respectively 97 deg. 35 min. 931.4 links, 260 deg. 55 min. 1,417.1 links and 53 deg. 57 min. 589 links to the point of commencement—

which said pieces of land are particularly delineated and shown coloured red on survey plan numbered 8838, lodged in the office of the Country Roads Board.

And the Honorable Horace Rostill Petty, Her Majesty's Commissioner of Public Works for the State of Victoria, shall give the necessary directions herein accordingly.

N. G. WISHART,
Clerk of the Executive Council.

COUNTRY ROADS BOARD.

At Frankston, the fifteenth day of January, 1963.

PRESENT:

His Excellency the Governor of Victoria.
Mr. Petty | Mr. Porter.

ORDER APPROVING THE WIDENING OF AN EXISTING MAIN ROAD IN THE CITY OF WAVERLEY.

WHEREAS:

I. Section 114 of the *Country Roads Act 1958* (herein called "the Act") provides (*inter alia*) in—

- (a) sub-section (1) thereof that the powers conferred upon municipal councils by Division 14 of Part XIX of the *Local Government Act 1958* shall so far as applicable be conferred upon the Country Roads Board (herein called "the Board") so far as relates to the declaration of the alignment the widening and opening up of main roads and that the provisions of the said Division shall with certain modifications extend and apply accordingly:

- (b) sub-section (2) thereof that no main road shall be widened or opened up pursuant to the said section unless the Governor in Council has by Order published in the *Government Gazette* approved such widening or opening up.

II. The Board has—

- (a) in exercise of the powers conferred upon it by the said section 114 and for the purpose of widening the Fern Tree Gully-road in the City of Waverley (declared by the Board pursuant to the Act or some corresponding previous enactment to be a main road which declaration was confirmed by an Order of the Governor in Council published in the *Government Gazette* of the 1st April, 1914 at page 1545 thereof) by Resolution dated the 21st day of April, 1958, fixed a new alignment for the north side of the said Fern Tree Gully-road:
- (b) in accordance with the provisions of section 19 of the Act caused to be prepared a map plan and estimate showing—
- (i) the points between which and the lands on and through which the said widening is proposed to be made; and
- (ii) the cost of acquiring the land.

III. The Governor in Council is satisfied that there are funds legally available for acquiring the said land.

Now therefore His Excellency the Governor of the State of Victoria with the advice of the Executive Council thereof by this Order approves for the purposes of sections 20 and 114 of the Act—

- (a) the widening of the said Fern Tree Gully-road so as to include therein the land described in the Schedule hereto; and
- (b) the acquisition of the land so described.

SCHEDULE.

All those pieces of land in the Parish of Mulgrave, the boundaries of which are as follow:—

- (a) Commencing at the south-eastern angle of lot 5 on plan of subdivision numbered 21102, lodged in the Office of Titles, and being part of portion 31 of the said parish; thence by lines bearing respectively 270 deg. 34½ min. 55 feet, 315 deg. 35 min. 14 ft. 2 in., 0 deg. 34½ min. 38 feet, 135 deg. 35 min. 21 ft. 2½ in., 90 deg. 34½ min. 50 feet and 180 deg. 34½ min. 33 feet to the point of commencement.
- (b) Commencing at the south-eastern angle of lot 43 on plan of subdivision numbered 23967, lodged in the Office of Titles, and being part of portion 31 of the said parish; thence by lines bearing respectively 0 deg. 9 min. 33 feet, 89 deg. 49 min. 332 ft. 7½ in., 180 deg. 40 min. 33 feet and 269 deg. 49 min. 332 ft. 4 in. to the point of commencement—

which said pieces of land are particularly delineated and shown coloured red on survey plans numbered 6732 and 6733, lodged in the office of the Country Roads Board.

And the Honorable Horace Rostill Petty, Her Majesty's Commissioner of Public Works for the State of Victoria, shall give the necessary directions herein accordingly.

N. G. WISHART,
Clerk of the Executive Council.

COUNTRY ROADS BOARD.

At Frankston, the fifteenth day of January, 1963.

PRESENT:

His Excellency the Governor of Victoria.
Mr. Petty | Mr. Porter.

DECLARATION OF A DEVIATION FROM THE TOORA-GUNYAH ROAD IN THE SHIRE OF SOUTH GIPPSLAND.

WHEREAS by sections 21 and 58 of the *Country Roads Act* 1958 (No. 6229) it is amongst other things enacted that when the Country Roads Board under the provisions of the *Country Roads Act* has by Resolution declared a deviation to be a main road the said Board may also declare that such deviation shall be in lieu of any existing road or part thereof named in such Resolution and that on publication in the *Government Gazette* of the Order confirming such Resolution the

existing road or part thereof shall cease to be a main road or be discontinued as provided in the Resolution: And whereas the said Board has by Resolution declared the deviation on the land described in the First Schedule to such Resolution to be a main road and has also declared that such deviation shall be in lieu of the part of the existing road being the land described in the Second Schedule to the said Resolution and that such part of the said existing road shall be discontinued: Now therefore His Excellency the Governor of the State of Victoria by and with the advice of the Executive Council thereof doth hereby confirm the said Resolution.

Resolution for Declaration of a Deviation of a Main Road Under the Country Roads Act.

Whereas the land the site of the road the course of which is below set out was taken by the Board under the provisions of the *Country Roads Act* 1958 for the purpose of constructing such road deviation which road deviation has now been laid out and formed on the same: And whereas the said Board (being the Country Roads Board incorporated under the said Act) thinks that the road aforesaid is fit to be used as a public highway such Board at a meeting now holden acting under the authority conferred upon it by sections 21 and 58 of the said Act doth by this present Resolution hereby declare the said road deviation the course of which is described in the First Schedule hereto with the commencing and terminating points thereof respectively specified to be part of a main road within the meaning and for the purposes of the *Country Roads Act* 1958: And the said Board doth also declare that such deviation shall be in lieu of the existing road or part thereof described in the Second Schedule hereto and that such part of the said existing road shall be discontinued.

FIRST SCHEDULE.

Shire of South Gippsland.

2. *Toora-Gunyah Road* (15402).—All that piece of land in the Parish of Toora, the boundaries of which are as follow:—Commencing at the intersection of the western boundary of the existing Toora-Gunyah road through allotment 16, section B, of the said parish and the northern boundary of the said allotment; thence by lines bearing respectively 235 deg. 20 min. 636.4 links, 306 deg. 10 min. 212 links, 321 deg. 48 min. 301.4 links and 90 deg. 0 min. 881 links to the point of commencement—which said piece of land is particularly delineated and shown coloured red on survey plan numbered 7638, lodged in the office of the Country Roads Board.

SECOND SCHEDULE.

Shire of South Gippsland.

2. *Toora-Gunyah Road* (15402).—All that piece of land in the Parish of Toora, the boundaries of which are as follow:—Commencing at the intersection of the western boundary of the existing Toora-Gunyah road through allotment 16, section B, of the said parish and the northern boundary of the said allotment; thence by lines bearing respectively 90 deg. 0 min. 127.8 links, 141 deg. 28 min. 6.2 links, 126 deg. 6 min. 101.6 links, 128 deg. 52 min. 153.3 links, 20 deg. 35 min. 172 links, 90 deg. 0 min. 106.8 links, 200 deg. 35 min. 578.7 links, 206 deg. 31 min. 170.6 links, 242 deg. 27 min. 176.7 links, 285 deg. 29 min. 172.3 links, 298 deg. 14 min. 353.1 links, 282 deg. 20 min. 92.9 links, 237 deg. 40 min. 96.8 links, 228 deg. 36 min. 97.3 links, 24 deg. 26 min. 326.6 links, 126 deg. 10 min. 180.2 links, 118 deg. 14 min. 355.9 links, 105 deg. 29 min. 121.7 links, 62 deg. 27 min. 104.9 links, 26 deg. 31 min. 133 links, 16 deg. 9 min. 204.7 links, 344 deg. 9 min. 98.2 links, 308 deg. 52 min. 105.9 links, 306 deg. 6 min. 112.7 links and 321 deg. 28 min. 99.3 links to the point of commencement—which said piece of land is particularly delineated and shown coloured blue on survey plan numbered 7638, lodged in the office of the Country Roads Board.

The common seal of the Country Roads Board was hereto affixed, at Kew, this seventh day of January, One thousand nine hundred and sixty-three, in the presence of—

(SEAL) C. G. ROBERTS, Chairman.
R. E. V. DONALDSON, Member.
N. L. ALLANSON, Secretary.

And the Honorable Horace Rostill Petty, Her Majesty's Commissioner of Public Works for the State of Victoria, shall give the necessary directions herein accordingly.

N. G. WISHART,
Clerk of the Executive Council.

COUNTRY ROADS BOARD.

At Frankston, the fifteenth day of January, 1963.

PRESENT:

His Excellency the Governor of Victoria.
Mr. Petty | Mr. Porter.

ORDER APPROVING OF WIDENING AN EXISTING MAIN ROAD IN THE SHIRE OF WARRAGUL.

WHEREAS the Country Roads Board constituted under the *Country Roads Act 1958* (No. 6229) has represented to His Excellency the Governor in Council that it appears to it desirable that the existing Hazeldean-road in the Shire of Warragul (declared to be a main road under the said Act which declaration was confirmed by the Order in Council published in the *Government Gazette* of the 9th April, 1941, on page 1520) should be widened by the said Board: And whereas the said Board in accordance with the requirements of section 19 of the said cited Act has caused to be prepared a map plan and estimate showing the points between which and on and through what land the said widening is proposed to be made and the cost of acquiring the land: And whereas on an inspection of the said map and plan and a consideration of the said estimate His Excellency the Governor in Council is satisfied that there are funds legally available for acquiring the land: Now therefore be it known by this present Order that His Excellency the Governor of the State of Victoria with the advice of the Executive Council thereof doth hereby approve of the said road being widened, that is to say:—

All that piece of land in the Parish of Warragul the boundary of which is as follows:—Commencing at a point on the northern boundary of Crown allotment 98 of the said parish, distant 279 deg. 10 min. 527.8 links from the north-eastern corner of the said allotment; thence by lines bearing respectively 263 deg. 41½ min. 356.3 links, 250 deg. 17 min. 307.3 links, 52 deg. 55 min. 317.8 links, 64 deg. 58 min. 24.8 links and 99 deg. 10 min. 372.2 links to the point of commencement—which said piece of land is particularly delineated and shown coloured red on survey plan numbered 8843, lodged in the office of the Country Roads Board.

And the Honorable Horace Rostill Petty, Her Majesty's Commissioner of Public Works for the State of Victoria, shall give the necessary directions herein accordingly.

N. G. WISHART,
Clerk of the Executive Council.

COUNTRY ROADS BOARD.

At Frankston, the fifteenth day of January, 1963.

PRESENT:

His Excellency the Governor of Victoria.
Mr. Petty | Mr. Porter.

ORDER APPROVING OF WIDENING AN EXISTING MAIN ROAD IN THE SHIRE OF RODNEY.

WHEREAS the Country Roads Board constituted under the *Country Roads Act 1958* (No. 6229) has represented to His Excellency the Governor in Council that it appears to it desirable that the existing Ardmona-road in the Shire of Rodney (declared to be a main road under the said Act which declaration was confirmed by the Order in Council published in the *Government Gazette* of the 2nd July, 1947, on page 3354) should be widened by the said Board: And whereas the said Board in accordance with the requirements of section 19 of the said cited Act has caused to be prepared a map plan and estimate showing the points between which and on and through what land the said widening is proposed to be made and the cost of acquiring the land: And whereas on an inspection of the said map and plan and a consideration of the said estimate His Excellency the Governor in Council is satisfied that there are funds legally available for acquiring the land: Now therefore be it known by this present Order that His Excellency the Governor of the State of Victoria with the advice of the Executive Council thereof doth hereby approve of the said road being widened, that is to say:—

All that piece of land in the Parish of Mooroopna the boundaries of which are as follow:—Commencing at the south-western angle of allotment 38 of the said parish; thence by lines bearing respectively 25 deg. 26 min. 682

links, 198 deg. 9 min. 647.9 links, 186 deg. 35 min. 788.4 links and 359 deg. 57 min. 783 links to the point of commencement—which said piece of land is particularly delineated and shown coloured red on survey plan numbered 8677, lodged in the office of the Country Roads Board.

And the Honorable Horace Rostill Petty, Her Majesty's Commissioner of Public Works for the State of Victoria, shall give the necessary directions herein accordingly.

N. G. WISHART,
Clerk of the Executive Council.

COUNTRY ROADS BOARD.

At Frankston, the fifteenth day of January, 1963.

PRESENT:

His Excellency the Governor of Victoria.
Mr. Petty | Mr. Porter.

ORDER APPROVING OF WIDENING AN EXISTING MAIN ROAD IN THE CITY OF HAWTHORN.

WHEREAS the Country Roads Board constituted under the *Country Roads Act 1958* (No. 6229) has represented to His Excellency the Governor in Council that it appears to it desirable that the existing Barkers-road in the City of Hawthorn (declared to be a main road under the said Act which declaration was confirmed by the Order in Council published in the *Government Gazette* of the 7th September, 1960, on pages 2977-81) should be widened by the said Board: And whereas the said Board in accordance with the requirements of section 19 of the said cited Act has caused to be prepared a map plan and estimate showing the points between which and on and through what land the said widening is proposed to be made and the cost of acquiring the land: And whereas on an inspection of the said map and plan and a consideration of the said estimate His Excellency the Governor in Council is satisfied that there are funds legally available for acquiring the land: Now therefore be it known by this present Order that His Excellency the Governor of the State of Victoria with the advice of the Executive Council thereof doth hereby approve of the said road being widened, that is to say:—

All that piece of land in the Parish of Boroondara, the boundaries of which are as follow:—Commencing at a point on the western boundary of portion 35 of the said parish, distant 179 deg. 51 min. 16 ft. 10 in. from the north-western angle of the said portion; thence north-easterly by the arc of a circle of radius 16 ft. 10 in. a distance of 26 ft. 6 in; thence by lines bearing respectively 89 deg. 33 min. 123 ft. 6 in., 180 deg. 0 min. 17 ft. 6 in., 269 deg. 33 min. 108 ft. 3½ in., 224 deg. 42 min. 28 ft. 4½ in., 179 deg. 51 min. 35 ft. 2½ in., 269 deg. 20 min. 12 feet and 359 deg. 51 min. 55 ft. 11 in. to the point of commencement—which said piece of land is particularly delineated and shown coloured red on survey plan numbered 8493, lodged in the office of the Country Roads Board.

And the Honorable Horace Rostill Petty, Her Majesty's Commissioner of Public Works for the State of Victoria, shall give the necessary directions herein accordingly.

N. G. WISHART,
Clerk of the Executive Council.

COUNTRY ROADS BOARD.

At Frankston, the fifteenth day of January, 1963.

PRESENT:

His Excellency the Governor of Victoria.
Mr. Petty | Mr. Porter.

ORDER APPROVING OF A DEVIATION FROM A MAIN ROAD IN THE SHIRE OF GLENLYON.

WHEREAS the Country Roads Board constituted under the *Country Roads Act 1958* (No. 6229) has represented to His Excellency the Governor in Council that it appears to it desirable that the deviation hereinafter referred to from the existing Daylesford-Trentham road in the Shire of Glenlyon (declared to be a main road under the said Act which declaration was confirmed by the Order in Council published in the *Government Gazette* of the 5th October, 1932, on page 2256) should be made by the said Board: And whereas the said Board in

accordance with the requirements of section 19 of the said cited Act has caused to be prepared a map plan and estimate showing the points between which and on and through what land the said deviation is proposed to be made and the cost of acquiring the land: And whereas on an inspection of the said map and plan and a consideration of the said estimate His Excellency the Governor in Council is satisfied that there are funds legally available for acquiring the land: Now therefore be it known by this present Order that His Excellency the Governor of the State of Victoria with the advice of the Executive Council thereof doth hereby approve of the said road being made, that is to say:—

All those pieces of land in the Parish of Bullarto, the boundaries of which are as follow:—

- (a) Commencing at the south-western angle of allotment A33, section A, of the said parish; thence by lines bearing respectively 268 deg. 26 min. 293 links, 306 deg. 27 min. 212.4 links, 94 deg. 6 min. 462.4 links, 74 deg. 22 min. 278.2 links and 238 deg. 56 min. 310 links to the point of commencement.
- (b) Commencing at the north-western angle of allotment A31A of the said parish; thence by lines bearing respectively 287 deg. 48 min. 442.7 links, 292 deg. 4 min. 344.8 links, 88 deg. 24 min. 322.2 links, 134 deg. 52 min. 71.8 links, 107 deg. 48 min. 410.9 links, 107 deg. 42 min. 63.8 links, 126 deg. 27 min. 142.9 links, 272 deg. 2 min. 198.6 links, 99 deg. 0 min. 191.5 links, 122 deg. 41 min. 140 links and 288 deg. 59 min. 324.7 links to the point of commencement.
- (c) Commencing at a point on the western boundary of allotment A26 of the said parish, distant 358 deg. 24 min. 403.8 links from the south-western angle of the said allotment; thence by lines bearing respectively 358 deg. 24 min. 110.4 links, 113 deg. 31 min. 1,211.2 links, 268 deg. 24 min. 235.6 links and 293 deg. 31 min. 951.2 links to the point of commencement.
- (d) Commencing at the north-eastern angle of allotment A8, section A, of the said parish; thence by lines bearing respectively 178 deg. 24 min. 216.2 links, 293 deg. 42 min. 579.7 links, 282 deg. 30 min. 255.2 links, 92 deg. 3 min. 209.2 links, 54 deg. 37 min. 677.2 links, 171 deg. 10 min. 2.7 links and 178 deg. 24 min. 454.4 links to the point of commencement—

which said pieces of land are particularly delineated and shown coloured red and yellow on survey plan numbered 8775, lodged in the office of the Country Roads Board.

And the Honorable Horace Rostill Petty, Her Majesty's Commissioner of Public Works for the State of Victoria, shall give the necessary directions herein accordingly.

N. G. WISHART,
Clerk of the Executive Council.

COUNTRY ROADS BOARD.

At Frankston, the fifteenth day of January, 1963.

PRESENT:

His Excellency the Governor of Victoria.
Mr. Petty | Mr. Porter.

ORDER APPROVING OF A DEVIATION FROM A MAIN ROAD IN THE SHIRE OF GLENLYON.

WHEREAS the Country Roads Board constituted under the *Country Roads Act 1958* (No. 6229) has represented to His Excellency the Governor in Council that it appears to it desirable that the deviation hereinafter referred to from the existing Daylesford-Trentham road in the Shire of Glenlyon (declared to be a main road under the said Act which declaration was confirmed by the Order in Council published in the *Government Gazette* of the 5th October, 1932, on page 2256) should be made by the said Board: And whereas the said Board in accordance with the requirements of section 19 of the said cited Act has caused to be prepared a map plan and estimate showing the points between which and on and through what land the said deviation is proposed to be made and the cost of acquiring the land: And whereas on an inspection of the said map and plan and a consideration of the said estimate His Excellency the Governor in Council is satisfied that there are funds legally available for acquiring the land: Now therefore be it known by this present Order that His Excellency

the Governor of the State of Victoria with the advice of the Executive Council thereof doth hereby approve of the said road being made, that is to say:—

All those pieces of land in the Parish of Bullarto, the boundaries of which are as follow:—

- (a) Commencing at a point on the southern boundary of allotment 18, section 4, Township of North Bullarto, in the said parish, distant 275 deg. 58 min. 367.1 links, from the south-eastern angle of the said allotment; thence by lines bearing respectively 85 deg. 30 min. 415.5 links, 84 deg. 3 min. 1,453.8 links, 59 deg. 28 min. 479.8 links, 223 deg. 36½ min. 302.1 links, 260 deg. 18 min. 584.7 links, 130 deg. 0 min. 131.1 links, 260 deg. 18 min. 1,075 links, 275 deg. 58 min. 630.8 links and 47 deg. 16 min. 133.1 links to the point of commencement.
- (b) Commencing at an angle in the southern boundary of the existing Daylesford-Trentham road through a Water Supply Reserve in the said parish, formed by the intersection of lines bearing 272 deg. 6 min. and 223 deg. 36½ min.; thence by lines bearing respectively 92 deg. 6 min. 373.3 links, 248 deg. 43½ min. 658.4 links and 43 deg. 36½ min. 348.7 links to the point of commencement—

which said pieces of land are particularly delineated and shown coloured red and yellow on survey plan numbered 8693, lodged in the office of the Country Roads Board.

And the Honorable Horace Rostill Petty, Her Majesty's Commissioner of Public Works for the State of Victoria, shall give the necessary directions herein accordingly.

N. G. WISHART,
Clerk of the Executive Council.

COUNTRY ROADS BOARD.

At Frankston, the fifteenth day of January, 1963.

PRESENT:

His Excellency the Governor of Victoria.
Mr. Petty | Mr. Porter.

ORDER APPROVING OF WIDENING AN EXISTING STATE HIGHWAY IN THE SHIRE OF RUTHERGLEN.

WHEREAS the Country Roads Board constituted under the *Country Roads Act 1958* (No. 6229) has represented to His Excellency the Governor in Council that it appears to it desirable that the existing Murray Valley Highway in the Shire of Rutherglen (declared to be a State highway under the said Act which declaration was confirmed by the Order in Council published in the *Government Gazette* of the 21st September, 1932, on page 2180) should be widened by the said Board: And whereas the said Board in accordance with the requirements of section 19 of the said cited Act has caused to be prepared a map plan and estimate showing the points between which and on and through what land the said widening is proposed to be made and the cost of acquiring the land: And whereas on an inspection of the said map and plan and a consideration of the said estimate His Excellency the Governor in Council is satisfied that there are funds legally available for acquiring the land: Now therefore be it known by this present Order that His Excellency the Governor of the State of Victoria with the advice of the Executive Council thereof doth hereby approve of the said highway being widened, that is to say:—

All that piece of land in the Parish of Norong, the boundaries of which are as follow:—Commencing at a point on the eastern boundary of allotment 3b, section K, of the said parish, distant 359 deg. 43 min. 102 links from the south-eastern angle of the said allotment; thence by lines bearing respectively 258 deg. 11 min. 510.5 links, 269 deg. 27½ min. 464.6 links, 84 deg. 6 min. 389 links, 72 deg. 46 min. 604 links and 179 deg. 43 min. 109.8 links to the point of commencement—which said piece of land is particularly delineated and shown coloured red on survey plan numbered 8873, lodged in the office of the Country Roads Board.

And the Honorable Horace Rostill Petty, Her Majesty's Commissioner of Public Works for the State of Victoria, shall give the necessary directions herein accordingly.

N. G. WISHART,
Clerk of the Executive Council.

COUNTRY ROADS BOARD.

At Frankston, the fifteenth day of January, 1963.

PRESENT:

His Excellency the Governor of Victoria.
Mr. Petty | Mr. Porter.

ORDER APPROVING OF WIDENING AN EXISTING STATE HIGHWAY IN THE SHIRE OF GLENELG.

WHEREAS the Country Roads Board constituted under the *Country Roads Act 1958* (No. 6229) has represented to His Excellency the Governor in Council that it appears to it desirable that the existing Glenelg Highway in the Shire of Glenelg (declared to be a State highway under the said Act which declaration was confirmed by the Order in Council published in the *Government Gazette* of the 29th October, 1947, on pages 5573-5) should be widened by the said Board: And whereas the said Board in accordance with the requirements of section 19 of the said cited Act has caused to be prepared a map plan and estimate showing the points between which and on and through what land the said widening is proposed to be made and the cost of acquiring the land: And whereas on an inspection of the said map and plan and a consideration of the said estimate His Excellency the Governor in Council is satisfied that there are funds legally available for acquiring the land: Now therefore be it known by this present Order that His Excellency the Governor of the State of Victoria with the advice of the Executive Council thereof doth hereby approve of the said highway being widened, that is to say:—

All that piece of land in the Township and Parish of Casterton, the boundaries of which are as follow:—Commencing at the north-eastern angle of allotment A3 of the said township; thence by lines bearing respectively 189 deg. 2 min. 35.8 links, 319 deg. 33 min. 68.2 links and 108 deg. 18 min. 52.6 links to the point of commencement—which said piece of land is particularly delineated and shown coloured red on survey plan numbered 5999, lodged in the office of the Country Roads Board.

And the Honorable Horace Rostill Petty, Her Majesty's Commissioner of Public Works for the State of Victoria, shall give the necessary directions herein accordingly.

N. G. WISHART,
Clerk of the Executive Council.

COUNTRY ROADS BOARD.

At Frankston, the fifteenth day of January, 1963.

PRESENT:

His Excellency the Governor of Victoria.
Mr. Petty | Mr. Porter.

ORDER APPROVING OF WIDENING AN EXISTING MAIN ROAD IN THE CITY OF WAVERLEY.

WHEREAS the Country Roads Board constituted under the *Country Roads Act 1958* (No. 6229) has represented to His Excellency the Governor in Council that it appears to it desirable that the existing Fern Tree Gully-road in the City of Waverley (declared to be a main road under the said Act which declaration was confirmed by the Order in Council published in the *Government Gazette* of the 1st April, 1914, on page 1545) should be widened by the said Board: And whereas the said Board in accordance with the requirements of section 19 of the said cited Act has caused to be prepared a map plan and estimate showing the points between which and on and through what land the said widening is proposed to be made and the cost of acquiring the land: And whereas on an inspection of the said map and plan and a consideration of the said estimate His Excellency the Governor in Council is satisfied that there are funds legally available for acquiring the land: Now therefore be it known by this present Order that His Excellency the Governor of the State of Victoria with the advice of the Executive Council thereof doth hereby approve of the said road being widened, that is to say:—

All those pieces of land in the Parish of Mulgrave, the boundaries of which are as follow:—

(a) Commencing at a point on the western boundary of lot 34 on plan of subdivision numbered 20119, lodged in the Office of Titles, and being part of portion 31 of the said parish, distant

0 deg. 10 min. 40 ft. 3 in. from the south-western angle of the said lot; thence by lines bearing respectively 269 deg. 34½ min. 100 feet, 0 deg. 10 min. 10 feet, 83 deg. 52½ min. 100 ft. 7½ in., 89 deg. 34½ min. 180 ft. 9½ in., 27 deg. 23 min. 14 feet, 145 deg. 9 min. 24 ft. 3 in., 207 deg. 23 min. 14 feet and 269 deg. 34½ min. 194 ft. 8½ in. to the point of commencement.

(b) Commencing at a point on the eastern boundary of lot 6 on plan of subdivision numbered 21102, lodged in the Office of Titles, and being part of portion 31 of the said parish, distant 0 deg. 34½ min. 33 feet from the south-eastern angle of the said lot; thence by lines bearing respectively 270 deg. 34½ min. 115 feet, 315 deg. 35 min. 21 ft. 2½ in., 0 deg. 34½ min. 38 feet, 135 deg. 35 min. 21 ft. 2½ in., 90 deg. 34½ min. 115 feet and 180 deg. 34½ min. 38 feet to the point of commencement—

which said pieces of land are particularly delineated and shown coloured red on survey plans numbered 8761 and 8762, lodged in the office of the Country Roads Board.

And the Honorable Horace Rostill Petty, Her Majesty's Commissioner of Public Works for the State of Victoria, shall give the necessary directions herein accordingly.

N. G. WISHART,
Clerk of the Executive Council.

COUNTRY ROADS BOARD.

At Frankston, the fifteenth day of January, 1963.

PRESENT:

His Excellency the Governor of Victoria.
Mr. Petty | Mr. Porter.

ORDER APPROVING OF WIDENING AN EXISTING MAIN ROAD IN THE SHIRES OF CHILTERN AND WODONGA.

WHEREAS the Country Roads Board constituted under the *Country Roads Act 1958* (No. 6229) has represented to His Excellency the Governor in Council that it appears to it desirable that the existing Beechworth-Wodonga road in the Shires of Chiltern and Wodonga (declared to be a main road under the said Act which declaration was confirmed by the Order in Council published in the *Government Gazette* of the 18th January, 1939, on page 102) should be widened by the said Board: And whereas the said Board in accordance with the requirements of section 19 of the said cited Act has caused to be prepared a map plan and estimate showing the points between which and on and through what land the said widening is proposed to be made and the cost of acquiring the land: And whereas on an inspection of the said map and plan and a consideration of the said estimate His Excellency the Governor in Council is satisfied that there are funds legally available for acquiring the land: Now therefore be it known by this present Order that His Excellency the Governor of the State of Victoria with the advice of the Executive Council thereof doth hereby approve of the said road being widened, that is to say:—

All that piece of land in the Parish of Baranduda, the boundaries of which are as follow:—Commencing at the north-eastern angle of allotment 6a, section 29, of the said parish; thence by lines bearing respectively 187 deg. 37 min. 712 links, 163 deg. 1 min. 555 links, 210 deg. 8 min. 424 links, 190 deg. 7 min. 418 links, 252 deg. 45 min. 344 links, 38 deg. 4 min. 440.6 links, 12 deg. 29 min. 347.2 links, 4 deg. 43 min. 759.5 links, 5 deg. 7 min. 649.6 links, 170 deg. 32 min. 101.3 links, 322 deg. 28 min. 338.3 links, 334 deg. 29 min. 312.8 links, 1 deg. 1 min. 315.6 links, 17 deg. 30 min. 471.9 links, 354 deg. 23 min. 164.7 links, 26 deg. 7 min. 295 links, 175 deg. 53 min. 380 links, 209 deg. 9 min. 565 links, 182 deg. 15 min. 300 links, 141 deg. 53 min. 690 links and 174 deg. 14 min. 102.6 links to the point of commencement—which said piece of land is particularly delineated and shown coloured red and yellow on survey plans numbered 8657 and 8658, lodged in the office of the Country Roads Board.

And the Honorable Horace Rostill Petty, Her Majesty's Commissioner of Public Works for the State of Victoria, shall give the necessary directions herein accordingly.

N. G. WISHART,
Clerk of the Executive Council.

COUNTRY ROADS BOARD.

At Frankston, the fifteenth day of January, 1963.

PRESENT:

His Excellency the Governor of Victoria.
Mr. Petty | Mr. Porter.

DECLARATION OF A DEVIATION FROM THE
WARBURTON HIGHWAY IN THE SHIRE OF
UPPER YARRA.

WHEREAS by sections 74 and 58 of the *Country Roads Act 1958* (No. 6229) it is amongst other things enacted that when the Country Roads Board under the provisions of the *Country Roads Act* has by Resolution declared a deviation to be a State highway the said Board may also declare that such deviation shall be in lieu of any existing highway or part thereof named in such Resolution and that on publication in the *Government Gazette* of the Order confirming such Resolution the existing highway or part thereof shall cease to be a State highway or be discontinued as provided in the Resolution: And whereas the said Board has by Resolution declared the deviation on the land described in the First Schedule to such Resolution to be a State highway and has also declared that such deviation shall be in lieu of the part of the existing highway being the land described in the Second Schedule to the said Resolution and that such part of the said existing highway shall be discontinued: Now therefore His Excellency the Governor of the State of Victoria by and with the advice of the Executive Council thereof doth hereby confirm the said Resolution.

Resolution for Declaration of a Deviation of a State
Highway Under the Country Roads Act.

Whereas the land the site of the highway the course of which is below set out was taken by the Board under the provisions of the *Country Roads Act 1958* for the purpose of constructing such highway deviation which highway deviation has now been laid out and formed on the same: And whereas the said Board (being the Country Roads Board incorporated under the said Act) thinks that the highway aforesaid is fit to be used as a public highway such Board at a meeting now holden acting under the authority conferred upon it by sections 74 and 58 of the said Act doth by this present Resolution hereby declare the said highway deviation the course of which is described in the First Schedule hereto with the commencing and terminating points thereof respectively specified to be part of a State highway within the meaning and for the purposes of the *Country Roads Act 1958*: And the said Board doth also declare that such deviation shall be in lieu of the existing highway or part thereof described in the Second Schedule hereto and that such part of the said existing highway shall be discontinued.

FIRST SCHEDULE.

Shire of Upper Yarra.

30. *Warburton Highway*.—All those pieces of land in the Parish of Woori Yallock, the boundaries of which are as follow:—

- (a) Commencing at a point on the southern boundary of allotment 43c of the said parish, distant 252 deg. 36 min. 515.8 links from the south-eastern angle of the said allotment; thence by lines bearing respectively 252 deg. 36 min. 334.2 links, 254 deg. 13 min. 248.1 links, 60 deg. 16 min. 114.1 links, 49 deg. 25 min. 535.1 links, 28 deg. 24 min. 498.3 links, 17 deg. 22 min. 940.2 links, 188 deg. 54 min. 702.8 links, 168 deg. 40 min. 193.5 links, 197 deg. 22 min. 133.1 links, 205 deg. 3 min. 474.1 links and 229 deg. 25 min. 203.3 links to the point of commencement.
- (b) Commencing at the northern angle of lot 66 on plan of subdivision numbered 7653, lodged in the Office of Titles and being part of allotment 78 of the said parish; thence by lines bearing respectively 29 deg. 24½ min. 45.5 links, 68 deg. 53½ min. 175 links, 115 deg. 41½ min. 78.7 links, 132 deg. 18½ min. 75.7 links, 226 deg. 41½ min. 239.4 links, 316 deg. 41½ min. 88 links, 238 deg. 50½ min. 179.4 links, 3 deg. 16½ min. 46 links and 29 deg. 24½ min. 148.6 links to the point of commencement.
- (c) Commencing at a point on the south-eastern boundary of allotment 82 of the said parish, distant 213 deg. 4 min. 254 links from the eastern angle of the said allotment; thence by

lines bearing respectively 213 deg. 4 min. 75 links, 221 deg. 29 min. 466.2 links, 236 deg. 17½ min. 258.7 links, 252 deg. 32 min. 170.9 links and 261 deg. 33 min. 400 links to the eastern bank of Hoddles Creek; thence north-westerly across the said creek; thence by lines bearing respectively 261 deg. 41 min. 390 links, 311 deg. 22 min. 313.6 links, 89 deg. 38 min. 967.3 links, 75 deg. 3 min. 354 links, 55 deg. 15 min. 398.2 links and 41 deg. 19 min. 186.1 links to the point of commencement—

which said pieces of land are particularly delineated and shown coloured red and yellow on survey plan numbered 8545, lodged in the office of the Country Roads Board.

SECOND SCHEDULE.

Shire of Upper Yarra.

30. *Warburton Highway*.—All that piece of land in the Parish of Woori Yallock, the boundaries of which are as follow:—Commencing at a point on the eastern boundary of allotment 43c of the said parish, distant 10 deg. 57 min. 1,014 links, 3 deg. 18 min. 548 links and 18 deg. 28 min. 143.4 links from the south-eastern angle of the said allotment; thence by lines bearing respectively 228 deg. 40 min. 394 links, 24 deg. 47 min. 423 links and 45 deg. 7 min. 108.3 links; thence by the arc of a circle of radius 353 links a distance of 531.4 links the chord of which arc bears 88 deg. 14½ min.; thence by lines bearing respectively 131 deg. 22 min. 66 links, 252 deg. 10 min. 488.9 links and 228 deg. 40 min. 32.8 links to the point of commencement—which said piece of land is particularly delineated and shown coloured blue on survey plan numbered 8545, lodged in the office of the Country Roads Board.

The common seal of the Country Roads Board was hereto affixed, at Kew, this seventh day of January, One thousand nine hundred and sixty-three, in the presence of—

(SEAL) C. G. ROBERTS, Chairman.
R. E. V. DONALDSON, Member.
N. L. ALLANSON, Secretary.

And the Honorable Horace Rostill Petty, Her Majesty's Commissioner of Public Works for the State of Victoria, shall give the necessary directions herein accordingly.

N. G. WISHART,
Clerk of the Executive Council.

COUNTRY ROADS BOARD.

At Frankston, the fifteenth day of January, 1963.

PRESENT:

His Excellency the Governor of Victoria.
Mr. Petty | Mr. Porter.

ORDER APPROVING OF A DEVIATION FROM A
STATE HIGHWAY IN THE SHIRE OF GRENVILLE.

WHEREAS the Country Roads Board constituted under the *Country Roads Act 1958* (No. 6229) has represented to His Excellency the Governor in Council that it appears to it desirable that the deviation hereinafter referred to from the existing Glenelg Highway in the Shire of Grenville (declared to be a State highway under the said Act which declaration was confirmed by the Order in Council published in the *Government Gazette* of the 29th October, 1947, on pages 5573-5) should be made by the said Board: And whereas the said Board in accordance with the requirements of section 19 of the said cited Act has caused to be prepared a map plan and estimate showing the points between which and on and through what land the said deviation is proposed to be made and the cost of acquiring the land: And whereas on an inspection of the said map and plan and a consideration of the said estimate His Excellency the Governor in Council is satisfied that there are funds legally available for acquiring the land: Now therefore be it known by this present Order that His Excellency the Governor of the State of Victoria with the advice of the Executive Council thereof doth hereby approve of the said highway being made, that is to say:—

All those pieces of land in the Parish of Argyle, the boundaries of which are as follow:—

- (a) Commencing at the south-eastern angle of allotment C2, section C, of the said parish; thence by lines bearing respectively 279 deg. 18 min. 1,317.5 links, 95 deg. 37 min. 1,308.2 links, 92

deg. 48 min. 712.7 links, 84 deg. 22 min. 1,481.7 links, 85 deg. 56 min. 1,392.8 links, 115 deg. 47 min. 3,927.5 links, 152 deg. 56 min. 119.4 links, 295 deg. 57 min. 196 links, 225 deg. 14 min. 242.4 links, 295 deg. 47 min. 2,468.7 links, 294 deg. 26 min. 756 links, 280 deg. 51 min. 838.6 links, 233 deg. 33 min. 145.5 links, 266 deg. 22 min. 862.4 links, 288 deg. 22 min. 849 links, 266 deg. 19 min. 1,224 links and 279 deg. 18 min. 81 links to the point of commencement.

- (b) Commencing at the north-eastern angle of allotment 91 of the said parish; thence by lines bearing respectively 180 deg. 4 min. 85.6 links, 295 deg. 47 min. 529.6 links, 45 deg. 4 min. 83.2 links and 115 deg. 57 min. 465 links to the point of commencement—

which said pieces of land are particularly delineated and shown coloured red on survey plans numbered 8876 and 8877, lodged in the office of the Country Roads Board.

And the Honorable Horace Rostill Petty, Her Majesty's Commissioner of Public Works for the State of Victoria, shall give the necessary directions herein accordingly.

N. G. WISHART,
Clerk of the Executive Council.

COUNTRY ROADS BOARD.

At Frankston, the fifteenth day of January, 1963.

PRESENT:

His Excellency the Governor of Victoria.
Mr. Petty | Mr. Porter.

ORDER APPROVING OF WIDENING AN EXISTING MAIN ROAD IN THE SHIRE OF MORWELL.

WHEREAS the Country Roads Board constituted under the *Country Roads Act 1958* (No. 6229) has represented to His Excellency the Governor in Council that it appears to it desirable that the existing Jumbuk-road in the Shire of Morwell (declared to be a main road under the said Act which declaration was confirmed by the Order in Council published in the *Government Gazette* of the 5th October, 1932, on page 2256) should be widened by the said Board: And whereas the said Board in accordance with the requirements of section 19 of the said cited Act has caused to be prepared a map plan and estimate showing the points between which and on and through what land the said widening is proposed to be made and the cost of acquiring the land: And whereas on an inspection of the said map and plan and a consideration of the said estimate His Excellency the Governor in Council is satisfied that there are funds legally available for acquiring the land: Now therefore be it known by this present Order that His Excellency the Governor of the State of Victoria with the advice of the Executive Council thereof doth hereby approve of the said road being widened, that is to say:—

All those pieces of land in the Parish of Yinnar the boundaries of which are as follows:—

- (a) Commencing at an angle on the southern boundary of Jumbuk-road through allotment 7 of the said parish, west of Middle Creek, formed by the intersection of lines bearing 284 deg. 20 min. and 114 deg. 5 min.; thence by lines bearing respectively 114 deg. 5 min. 40.0 links, 166 deg. 11 min. 41.0 links, 290 deg. 38½ min. 38.0 links, 286 deg. 41 min. 345.0 links, 279 deg. 51 min. 247.1 links, 95 deg. 47 min. 295.3 links and 104 deg. 20 min. 278.0 links to the point of commencement.

- (b) Commencing at an angle on the southern boundary of Jumbuk-road through allotment 5A of the said parish, east of Middle Creek, formed by the intersection of lines bearing 193 deg. 59½ min. and 122 deg. 1 min.; thence by lines bearing respectively 122 deg. 1 min. 369.0 links, 296 deg. 35 min. 359.5 links and 13 deg. 59½ min. 35.8 links to the point of commencement—

which said pieces of land are particularly delineated and shown coloured red on survey plan numbered 8854, lodged in the office of the Country Roads Board.

And the Honorable Horace Rostill Petty, Her Majesty's Commissioner of Public Works for the State of Victoria, shall give the necessary directions herein accordingly.

N. G. WISHART,
Clerk of the Executive Council.

STAMPS ACT 1958 (No. 6375).

At Government House, Melbourne, the twenty-second day of January, 1963.

PRESENT:

His Excellency the Governor of Victoria.
Mr. Thompson | Mr. Mack.

DECLARATION OF APPROVED VENDOR.

HIS Excellency the Governor of the State of Victoria, by and with the advice of the Executive Council thereof, doth by this Order made pursuant to section 131c (1) of the *Stamps Act 1958*, declare the under-mentioned person carrying on business as a vendor of goods under instalment purchase agreements to be an "approved vendor" for the purposes of subdivision (14) of Division 3 of Part II. of the *Stamps Act 1958*.

205. J. & I. RAYSON, trading as "RAYSON'S USED CARS".

And the Honorable Henry Edward Bolte, Her Majesty's Treasurer for the State of Victoria, shall give the necessary directions herein accordingly.

N. G. WISHART,
Clerk of the Executive Council.

STATE RELIEF COMMITTEE ACT 1958.

At Government House, Melbourne, the twenty-second day of January, 1963.

PRESENT:

His Excellency the Governor of Victoria.
Mr. Thompson | Mr. Mack.

APPOINTMENT OF A MEMBER OF THE STATE RELIEF COMMITTEE.

IN pursuance of the powers conferred by the *State Relief Committee Act 1958*, His Excellency the Governor of the State of Victoria, by and with the advice of the Executive Council thereof, doth by this Order appoint the following person to be a member of the State Relief Committee until the 10th day of December, 1964:—

PATRICK DESMOND COLLINS, vice Francis Thomas Fennessy, deceased.

And the Honorable George Oswald Reid, Her Majesty's Minister of Labour and Industry for the State of Victoria, shall give the necessary directions herein accordingly.

N. G. WISHART,
Clerk of the Executive Council.

PORTLAND WATERWORKS TRUST.

At Government House, Melbourne, the twenty-second day of January, 1963.

PRESENT:

His Excellency the Governor of Victoria.
Mr. Thompson | Mr. Mack.

CONSENT TO BORROWING £6,000.

UNDER the powers conferred by the Water Acts and all other powers enabling him in that behalf, His Excellency the Governor of the State of Victoria, by and with the advice of the Executive Council of the said State, doth hereby consent to the Portland Waterworks Trust borrowing at interest at the rate of £5 10s. per centum per annum, the sum of Six thousand pounds (£6,000) to meet the cost of water supply works.

And the Honorable Wilfred John Mibus, Her Majesty's Minister of Water Supply for the State of Victoria, shall give the necessary directions herein accordingly.

N. G. WISHART,
Clerk of the Executive Council.

GEELONG WATERWORKS AND SEWERAGE TRUST.

At Government House, Melbourne, the twenty-second day of January, 1963.

PRESENT:

His Excellency the Governor of Victoria.
Mr. Thompson | Mr. Mack.

CONSENT TO BORROWING £20,000.

UNDER the powers conferred by the Geelong Waterworks and Sewerage Acts and all other powers enabling him in that behalf, His Excellency the Governor of the State of Victoria, by and with the advice of the Executive Council of the said State, doth hereby consent to the Geelong Waterworks and Sewerage Trust borrowing at interest, subject to the Geelong Waterworks and Sewerage Acts, the sum of Twenty thousand pounds (£20,000) to meet the cost of sewerage works.

And the Honorable Wilfred John Mibus, Her Majesty's Minister of Water Supply for the State of Victoria, shall give the necessary directions herein accordingly.

N. G. WISHART,
Clerk of the Executive Council.

GEELONG WATERWORKS AND SEWERAGE TRUST.

At Government House, Melbourne, the twenty-second day of January, 1963.

PRESENT:

His Excellency the Governor of Victoria.
Mr. Thompson | Mr. Mack.

CONSENT TO BORROWING £100,000.

UNDER the powers conferred by the Geelong Waterworks and Sewerage Acts and all other powers enabling him in that behalf, His Excellency the Governor of the State of Victoria, by and with the advice of the Executive Council of the said State, doth hereby consent to the Geelong Waterworks and Sewerage Trust borrowing at interest subject to the Geelong Waterworks and Sewerage Acts the sum of One hundred thousand pounds (£100,000) to meet the cost of water supply works.

And the Honorable Wilfred John Mibus, Her Majesty's Minister of Water Supply for the State of Victoria, shall give the necessary directions herein accordingly.

N. G. WISHART,
Clerk of the Executive Council.

KYABRAM SEWERAGE AUTHORITY.

At Government House, Melbourne, the twenty-second day of January, 1963.

PRESENT:

His Excellency the Governor of Victoria.
Mr. Thompson | Mr. Mack.

CONSENT TO BORROWING £10,000.

UNDER the powers conferred by the Sewerage Districts Acts and all other powers enabling him in that behalf, His Excellency the Governor of the State of Victoria, by and with the advice of the Executive Council of the said State, doth hereby consent to the Kyabram Sewerage Authority borrowing the sum of Ten thousand pounds (£10,000) by the assignment of the General Fund to meet the cost of sewerage works as set forth in the detailed statement bearing date the 18th January, 1963.

And the Honorable Wilfred John Mibus, Her Majesty's Minister of Water Supply for the State of Victoria, shall give the necessary directions herein accordingly.

N. G. WISHART,
Clerk of the Executive Council.

ARARAT SEWERAGE AUTHORITY.

At Government House, Melbourne, the twenty-second day of January, 1963.

PRESENT:

His Excellency the Governor of Victoria.
Mr. Thompson | Mr. Mack.

AMENDMENT OF ORDER.

UNDER the powers conferred by the Sewerage Districts Acts and all other powers enabling him in that behalf, His Excellency the Governor of the State of Victoria, by and with the advice of the Executive Council of the said State, doth hereby amend as follows the Order in Council proclaiming the Sewerage District and constituting the Ararat Sewerage Authority made on 21st October, 1935, as amended by Orders in Council made on the 28th February, 1938, 7th September, 1954 and 19th March, 1957, and published in the *Victoria Government Gazette*, dated 23rd October, 1935, 2nd March, 1938, 15th September, 1954 and 27th March, 1957, respectively.

In clause (a) for the expression "One hundred and twenty thousand pounds (£120,000)" there shall be substituted the expression "Two hundred thousand pounds (£200,000)".

And the Honorable Wilfred John Mibus, Her Majesty's Minister of Water Supply for the State of Victoria, shall give the necessary directions herein accordingly.

N. G. WISHART,
Clerk of the Executive Council.

SHIRE OF KANIVA WATERWORKS TRUST.

At Government House, Melbourne, the twenty-second day of January, 1963.

PRESENT:

His Excellency the Governor of Victoria.
Mr. Thompson | Mr. Mack.

LIMIT OF BORROWING POWER.

UNDER the powers conferred by the Water Acts and all other powers enabling him in that behalf, His Excellency the Governor of the State of Victoria, by and with the advice of the Executive Council of the said State, doth hereby specify that the amount of money which may be borrowed by the Shire of Kaniva Waterworks Trust, pursuant to the *Water Act 1958* (No. 6413) shall not exceed in the whole the sum of Ten thousand pounds (£10,000).

And the Honorable Wilfred John Mibus, Her Majesty's Minister of Water Supply for the State of Victoria, shall give the necessary directions herein accordingly.

N. G. WISHART,
Clerk of the Executive Council.

TERANG SEWERAGE AUTHORITY.

At Government House, Melbourne, the twenty-second day of January, 1963.

PRESENT:

His Excellency the Governor of Victoria.
Mr. Thompson | Mr. Mack.

EXTENT OF SEWERAGE DISTRICT INCREASED.

UNDER the powers conferred by the Sewerage Districts Acts and all other powers enabling him in that behalf, His Excellency the Governor of the State of Victoria, by and with the advice of the Executive Council of the said State, doth hereby declare, order and direct as follows:—

That the extent of the Sewerage District of the Terang Sewerage Authority be increased by adding to the same the land comprised within the boundaries described in the Schedule hereto and as on and from the date hereof the extent of such District shall be deemed to be increased accordingly.

SCHEDULE.

Commencing at a point on the eastern boundary of Crown allotment 4, section XVI., Parish of Terang, County of Hampden, distant 256.5 links northerly from the south-eastern angle of the said Crown allotment 4, being also a point on the northern boundary of the existing Sewerage District; thence northerly along the eastern boundary of the said Crown allotment 4 and of Crown allotments 3 and 2 to a point in line with the northern boundary of lot 1, on lodged plan of subdivision No. 44577; thence easterly by a line across a road and along the northern boundary of the said lot 1 to its north-eastern angle; thence northerly along the western boundary of lot 2 to its north-western angle; thence easterly along the northern boundaries of the said lot 2 and of lots 3, 4, 5, 6, 7, 8 and 9 to the north-eastern angle of the said lot 9; thence southerly along the eastern boundary of the lands shown on the said lodged plan of subdivision No. 44577 and by a line being the continuation thereof across a road to a point on the northern boundary of lot 16 on lodged plan of subdivision No. 12516; thence easterly along the northern boundary of the said lot 16 to its north-eastern angle; thence southerly along the eastern boundary of the said lot 16 and of lot 17 to its south-eastern angle; thence southerly by a line across a road and along the eastern boundary of lot 29 to its south-eastern angle being a point on the boundary of the existing sewerage district; thence generally westerly along the boundary of the existing sewerage district to the point of commencement.

All of which boundaries are shown on a plan approved by the Governor in Council and deposited in the office of the State Rivers and Water Supply Commission, Melbourne.—(Corres. 59/1242/44).

And the Honorable Wilfred John Mibus, Her Majesty's Minister of Water Supply for the State of Victoria, shall give the necessary directions herein accordingly.

N. G. WISHART,
Clerk of the Executive Council.

WATER ACTS.

At Government House, Melbourne, the twenty-second day of January, 1963.

PRESENT:

His Excellency the Governor of Victoria.
Mr. Thompson | Mr. Mack.

AXEDALE WATERWORKS TRUST CONSTITUTED.

UNDER the powers conferred by the Water Acts and all other powers enabling him in that behalf, His Excellency the Governor of the State of Victoria, by and with the advice of the Executive Council of the said State, doth hereby approve of the application of the Councillors of the Shire of Strathfieldsaye for the constitution of a Waterworks Trust, subject to the provisions of the said Acts, to construct, manage and maintain the works for the supply of water to the Township of Axedale and doth hereby order and appoint as follows:—

1. That the name of the Trust shall be Axedale Waterworks Trust.
2. That the Commissioners of the Trust shall be the Councillors for the time being of the Axedale Riding of the Shire of Strathfieldsaye, together with three other persons appointed by the Governor in Council.
3. That the estimated cost of carrying out the proposed waterworks shall be Five thousand seven hundred pounds (£5,700).
4. That the principal works to be constructed or carried out by the Trust shall consist of a pumping station, rising main, elevated tank and reticulation at the Township of Axedale.
5. That the limits of the land within which the said Waterworks Trust shall have authority shall be those within the following boundaries:—

SCHEDULE.

Portion I.—Axedale Reticulation Area.

Commencing at a point on the left bank of the Campaspe river in line with the northern boundary of Crown allotment 9, section 12, Town and Parish of Axedale, County of Bendigo; thence westerly by a line through a Reserve and along the said northern boundary of Crown allotment 9 to the westernmost angle of Crown

allotment 8; thence northerly along the western boundaries of the said Crown allotment 8, and of Crown allotments 7, 6, 5, 4 and 1 to the northernmost angle of the said Crown allotment 1; thence south-easterly along the north-eastern boundaries of the said Crown allotment 1 and of Crown allotments 2 and 3 to the easternmost angle of the said Crown allotment 3; thence northerly by a line across a road to the southernmost angle of Crown allotment 12; thence northerly by a line through the said Crown allotment 12 to the easternmost angle of Crown allotment 10; thence north-westerly along the north-eastern boundary of the said Crown allotment 10 to its northernmost angle; thence north-easterly along a north-western boundary of the aforesaid Crown allotment 12 to its northernmost angle; thence north-easterly by a line across a road to the south-western angle of Crown allotment 15, section 10; thence northerly along the western boundary of the said Crown allotment 15 to a point in line with the northern boundary of Crown allotment 13; thence westerly by a line across a road and along the northern boundaries of the said Crown allotment 13 and of Crown allotment 14 to the northernmost angle of the said Crown allotment 14; thence westerly by a line across a road to the north-eastern angle of Crown allotment 4, section 11; thence southerly along the eastern boundary of the said Crown allotment 4 to its south-eastern angle; thence north-westerly along the south-western boundaries of the said Crown allotment 4 and of Crown allotments 3, 2 and 1 to the south-western angle of the said Crown allotment 1; thence generally northerly and north-westerly along the western boundary of the said Crown allotment 1 and the south-western boundaries of Crown allotments 5, 6 and 7 to its westernmost angle; thence north-westerly by a line across a road and along the south-western boundaries of the said Crown allotment 10 and of Crown allotment 11 to its westernmost angle; thence north-westerly by a line across a road to the southernmost angle of Crown allotment 12; thence north-westerly along the south-western boundary of the said Crown allotment 12 to its westernmost angle; thence westerly by a line across a road to the north-eastern angle of Crown allotment 10, section 1; thence generally south-westerly along the south-eastern boundary of Crown allotment 10 to its southernmost angle; thence south-westerly by a line across a road to the north-eastern angle of Crown allotment 1, section 9; thence southerly along the eastern boundaries of the said Crown allotment 1 and of Crown allotment 2 to the northernmost angle of Crown allotment 14; thence generally southerly along the eastern boundary of the said Crown allotment 14 to a point in line with the north-eastern boundary of Crown allotment 15; thence south-easterly by a line across a road, along the said north-eastern boundary of Crown allotment 15 and by a line across a road to the northernmost angle of Crown allotment 1, section 15; thence south-easterly along the north-eastern boundaries of the said Crown allotment 1 and of Crown allotments 2, 3 and 4 to the easternmost angle of the said Crown allotment 4; thence south-westerly along the south-eastern boundaries of the said Crown allotment 4 and of Crown allotments 6 and 7 and by a line being the continuation thereof across a road to a point on the northern boundary of Crown allotment 3B, section 14; thence easterly along the northern boundaries of the said Crown allotment 3B and of Crown allotment 3A to the easternmost angle of the said Crown allotment 3A; thence by a line across a road to the northernmost angle of a Recreation Reserve Extension Gaz. 14.2566; thence generally south-easterly and easterly along the north-eastern boundary of the said Recreation Reserve Extension to its easternmost angle; thence across a Reserve by a line bearing south 72 deg. 16 min. east to a point on the left bank of the Campaspe river; thence generally north-easterly along the said left bank of the Campaspe river to a point in line with the northern boundary of Crown allotment 9, section 12 being the point of commencement.

Portion II.—Site of Pumping Station.

The site of the pumping station shall be the land occupied by the said pumping station on the left bank of the Campaspe river near the south-eastern angle of Crown allotment 8, section 12, Town and Parish of Axedale, County of Bendigo.

Portion III.—Site of Rising Main.

The site of the rising main being a strip of land 50 links in width being 25 links on each side of the centre-line of the said rising main, commencing at a point on the site of the pumping station as described in Portion II.; thence generally westerly across a Reserve and through Crown allotment 8, section 12, Town and Parish

of Axedale, County of Bendigo to a point on its western boundary being a point on the boundary of the Axedale Reticulation Area as described in Portion I.

All of which boundaries are shown on a plan approved by the Governor in Council, and deposited in the office of the State Rivers and Water Supply Commission, Melbourne.—(Corr. 59/5460/64).

And the Honorable Wilfred John Mibus, Her Majesty's Minister of Water Supply for the State of Victoria, shall give the necessary directions herein accordingly.

N. G. WISHART,
Clerk of the Executive Council.

STATE RIVERS AND WATER SUPPLY COMMISSION.

*At Government House, Melbourne, the
twenty-second day of January, 1963.*

PRESENT:

His Excellency the Governor of Victoria.
Mr. Thompson | Mr. Mack.

FRANKSTON SEWERAGE AUTHORITY.—SEWERAGE DISTRICT PROCLAIMED AND AUTHORITY CONSTITUTED.

UNDER the powers conferred by the Sewerage Districts Acts and all other powers enabling him in that behalf, His Excellency the Governor of the State of Victoria, by and with the advice of the Executive Council of the said State, doth hereby approve of the application of the Council of the Shire of Frankston for the Proclamation of a Sewerage District and for the constitution of a Sewerage Authority to carry out works for the sewerage of Frankston, Seaford and Mount Eliza in accordance with the provisions of the said Acts, and doth hereby appoint as follows:—

- (a) That the amount of loan moneys which may be borrowed by such Authority shall be One million nine hundred thousand pounds (£1,900,000).
- (b) That the principal works to be constructed or carried out by the Sewerage Authority shall consist of reticulation sewers, main sewers, pumping stations, and rising mains.
- (c) That the limits of the land within which the said Sewerage Authority shall have authority shall be those within the boundaries described in the following Schedule:—

SCHEDULE.

Portion I.—Sewerage District.

Commencing at a point on the eastern shoreline of Port Phillip Bay in the Parish of Lyndhurst, County of Mornington, being a point on the northern boundary of the Shire of Frankston; thence easterly, northerly, easterly and south-easterly along the said northern boundary of the Shire of Frankston (being also a line across a Reserve, along the Nepean Highway and along Eel Race-road) to a point in line with the north-eastern boundary of the lands shown on lodged plan of subdivision No. 30529; thence south-easterly and southerly along the north-eastern and eastern boundaries of the lands shown on the said lodged plan of subdivision No. 30529 and of lodged plans of subdivision Nos. 30530 and 30531 to the south-eastern angle of lot 219 on the said lodged plan of subdivision No. 30531; thence easterly along the northern boundary of lot 222, and by a line being the continuation thereof through Crown allotment 88 to a point in line with the western boundary of lot 73 on lodged plan of subdivision No. 9776; thence southerly by a line through the said Crown allotment 88 and along the western boundaries of the said lot 73 and of lots 72, 71, 70, 69, 68 and 67; thence easterly along the southern boundary of the said lot 67 and by a line being the continuation thereof across a road to the south-western angle of lot 80; thence southerly along the western boundaries of lots 81, 82, 83 and 84 to the south-western angle of the said lot 84; thence easterly along the southern boundary of the said lot 84 to its south-eastern angle; thence southerly along the western boundaries of lots 111, 110, 109, 108, 107, 106, 105, 104, 103, 102, 101 and 99 on lodged plan of subdivision No. 10480 to the south-western angle of the said lot 99; thence easterly along the southern boundary of the said lot 99 to a point in line with the western boundary of lot 47 on lodged plan of subdivision No. 11828; thence southerly by a line across a road and along the western boundaries of the said lot 47 and of lot 35 to the south-western angle of the said lot 35; thence easterly along the

southern boundary of the said lot 35 to its south-eastern angle; thence southerly by a line across a road and along the western boundary of lot 15 to its south-western angle; thence easterly along the southern boundaries of the said lot 15 and of lot 16 to the north-eastern angle of lot 10; thence southerly along the eastern boundary of the said lot 10, by a line across a road, along the eastern boundaries of lots 112 and 134 on lodged plan of subdivision No. 13210, by a line across a road and along the eastern boundary of lot 233 to its south-eastern angle; thence westerly along the southern boundaries of the said lot 233 and of lot 234 to its south-western angle; thence southerly along the prolongation of the western boundary of the said lot 234 through Crown allotment 81 to a point on the northern boundary of lot 23 on lodged plan of subdivision No. 12131; thence westerly and southerly along the northern and western boundaries of the said lot 23, by a line across a road and southerly along the western boundary of lot 40 to its south-western angle; thence westerly along the southern boundaries of lots 41, 42 and 43 to the south-western angle of the said lot 43; thence southerly along the eastern boundary of lot 53 by a line across a road, along the eastern boundary of lot 69 and of lot 21 on lodged plan of subdivision No. 11717, by a line across a road and along the eastern boundaries of lots 72 and 80, by a line across a road and along the eastern boundaries of lots 127 and 135 to the southernmost angle of the said lot 135; thence south-westerly by a line across a road to the north-eastern angle of lot 160; thence southerly along the eastern boundary of the said lot 160 to its south-eastern angle; thence easterly along the northern boundaries of lots 3, 4, 5 and 6 on lodged plan of subdivision No. 6611 to the north-eastern angle of the said lot 6; thence southerly along the eastern boundary of the said lot 6 by a line across a road and along the western boundary of lot 44 to its westernmost angle; thence easterly along the southern boundary of the said lot 44 to its southernmost angle; thence southerly by a line being the prolongation of the eastern boundary of the said lot 44 through Crown allotment 80 to a point on the northern boundary of Austin-road; thence easterly along the said northern boundary of Austin-road to a point in line with the western boundary of lot 31 on lodged plan of subdivision No. 6566-1; thence southerly by a line across the said Austin-road and along the aforesaid western boundary of lot 31 to its south-western angle; thence easterly along the southern boundaries of the said lot 31 and of lot 32 to its south-eastern angle; thence southerly along the western boundary of lot 35 to its south-western angle; thence south-easterly by a line across a road to the north-western angle of lot 58; thence southerly along the western boundary of the said lot 58 to its south-western angle; thence easterly along the northern boundaries of lots 62 and 61 to the north-eastern angle of the said lot 61; thence southerly along the eastern boundary of the said lot 61 to its south-eastern angle; thence south-westerly by a line across a road to the north-western angle of lot 86; thence southerly along the western boundary of the said lot 86 to its south-western angle; thence easterly along the northern boundaries of lot 88 and of lot 47 on lodged plan of subdivision No. 10192 to its north-eastern angle; thence southerly along the eastern boundary of the said lot 47 to its south-eastern angle; thence south-westerly by a line across a road and southerly along the western boundaries of lots 48 and 56 to the south-western angle of the said lot 56; thence south-easterly by a line across a road to the north-western angle of lot 42 on lodged plan of subdivision No. 6566-2; thence southerly along the western boundary of the said lot 42 to its south-western angle; thence easterly along the southern boundaries of the said lot 42 and of lots 41 and 40 to the south-eastern angle of the said lot 40; thence southerly along the eastern boundary of lot 78 by a line across a road and along the eastern boundary of lot 79 to a point in line with the north-western boundary of the lands shown on lodged plan of subdivision No. 9786; thence north-easterly by a line across a road and along the north-western boundaries of lots 2, 3, 4, 5, 6, 7, 8, 9, 10, 11, 12, 13, 14, 15, 16, 17 and 18 on lodged plan of subdivision No. 9786 to the northernmost angle of the said lot 18; thence south-easterly along the north-eastern boundaries of the said lot 18 and of lot 19 and of lot 23 on lodged plan of subdivision No. 6566 and of lot 22 to the north-eastern angle of the said lot 22; thence north-easterly along the north-western boundaries of lots 19, 18, 17, 16, 15 and 14, by a line across a road and along the north-western boundaries of lots 13, 12, 11, 10, 9, 8, 7, 6, 5, 4, 3, 2 and 1 and by a line being the continuation thereof across a road to a point on the southern boundary of lot 55 on lodged plan of subdivision No. 10932; thence easterly along the southern boundaries of the said lot 55 and of lot 76 to its south-eastern angle; thence generally northerly along the eastern boundaries of the said lot 76 and of lots 75, 74, 73,

72, 71, 70, 69, 68, 67 and 66 by a line across a road and along the eastern boundaries of lots 261, 262 and 263 on lodged plan of subdivision No. 11717 to the north-eastern angle of the said lot 263; thence generally easterly by a line across a road and along the northern boundaries of the land shown on lodged plans of subdivision Nos. 9877, 13313 and 9876 and by a line being the continuation thereof through Crown allotments 76 and 75 and along the northern boundary of the lands shown on lodged plan of subdivision No. 9230 to the north-eastern angle of lot 33; thence southerly along the eastern boundary of the said lands shown on lodged plan of subdivision No. 9230 and along the western boundary of Crown allotment 74A to the north-westernmost angle of allotment 103 on lodged plan of subdivision No. 14084; thence easterly along the northern boundary of the lands shown on the said lodged plan of subdivision No. 14084 and by a line being the continuation thereof across a road to a point on the north-western boundary of Crown allotment 72B; thence south-westerly along the north-western boundaries of the said Crown allotment 72B and of Crown allotment 72A and by a line across a road to the north-western angle of a Pine Forest Reserve, Parish of Frankston; thence south-westerly along the north-western boundary of the said Reserve to the northernmost angle of Crown allotment 42A; thence south-easterly along the north-eastern boundary of the said lot 42A a distance of 5,450 links; thence south-westerly through the said Crown allotment 42A to a point on its southern boundary, such point being 7,800 links easterly from its westernmost angle; thence westerly along the said southern boundary of Crown allotment 42A to the north-western angle of Crown allotment 42 being a point on the south-eastern boundary of the Frankston-Dandenong road; thence south-westerly along the said south-eastern boundary of the Frankston-Dandenong road to its intersection with the northern boundary of Crown allotment 41; thence easterly along the northern boundary of the said Crown allotment 41 for a distance of 2,750 links; thence south-westerly by a line through the said Crown allotment 41 to a point on its southern boundary, such point being distant 2,525 links from its south-eastern angle; thence south-easterly along the southern boundaries of the said Crown allotment 41 and of Crown allotment 40 a distance of 4,760 links; thence south-westerly by a line across a road and through Crown allotments 1 and 2, section VI, to the most north-western angle of the lands shown on lodged plan of subdivision No. 44358; thence south-easterly along the northern boundary of the lands shown on the said lodged plan of subdivision No. 44358 to its most north-eastern angle; thence north-easterly by a line across a road to the most south-western angle of the lands shown on lodged plan of subdivision No. 50054; thence north-easterly along the north-western boundary of the said lands shown on lodged plan of subdivision No. 50054 to its north-western angle; thence south-easterly along the northern boundaries of the lands shown on the said lodged plan of subdivision No. 50054 and of lodged plans of subdivision Nos. 51065 and 50970 to the north-eastern angle of the lands shown on the said lodged plan of subdivision No. 50970; thence southerly along the eastern boundaries of the said lands shown on lodged plan of subdivision No. 50970 and of lodged plan of subdivision No. 51069 to the south-eastern angle of lands shown on the said lodged plan of subdivision No. 51069; thence westerly along the southern boundary of the lands shown on the said lodged plan of subdivision No. 51069 to a point on the eastern boundary of the lands shown on lodged plan of subdivision No. 51068; thence southerly along the said eastern boundary of the lands shown on lodged plan of subdivision No. 51068 to a point on the northern boundary of the lands shown on lodged plan of subdivision No. 50971; thence easterly along the said northern boundary of the lands shown on lodged plan of subdivision No. 50971 to its north-eastern angle; thence southerly along the eastern boundary of the lands shown on the said lodged plan of subdivision No. 50971 to a point on the northern boundary of Cranbourne-road; thence south-easterly along the said northern boundary of Cranbourne-road to a point in line with the western boundary of Crown allotment 6H, section VI.; thence southerly by a line across a road and along the said western boundary of Crown allotment 6H to its south-western angle; thence south-easterly along the southern boundary of the said Crown allotment 6H to its south-eastern angle; thence southerly along the western boundary of Crown allotment 32K to its south-western angle; thence south-easterly along the southern boundary of the said Crown allotment 32K to the north-western angle of Crown allotment 32F; thence southerly along the western boundary of the said Crown allotment 32F to its intersection with the northern boundary of Crown allotment 6S; thence westerly along

the said northern boundary of Crown allotment 6S to its north-western angle; thence south-westerly along the western boundary of the said Crown allotment 6S to its south-western angle; thence easterly and north-easterly along the southern boundaries of the said Crown allotment 6S to a point in line with the eastern boundary of the lands shown on lodged plan of subdivision No. 50190; thence southerly by a line across a road, and along the said eastern boundary of the lands shown on lodged plan of subdivision No. 50190 to a point on the northern boundary of Crown allotment 31A; thence westerly along the said northern boundary of Crown allotment 31A to its north-western angle; thence south-easterly along the south-western boundary of the said Crown allotment 31A, by a line across a road and along the south-western boundary of Crown allotment 7B to a point in line with the southern boundary of the lands shown on lodged plan of subdivision No. 33748; thence south-westerly by a line across a road and along the said southern boundary of the lands shown on lodged plan of subdivision No. 33748 to its southernmost angle; thence north-westerly along the south-western boundary of the said lands shown on lodged plan of subdivision No. 33748 to its westernmost angle; thence north-easterly by a line across Crown allotment 7, section IV., and along the south-eastern boundary of the lands shown on lodged plan of subdivision No. 44139 to its easternmost angle; thence north-westerly along the north-eastern boundary of the said lands shown on lodged plan of subdivision No. 44139, by a line across a road, along a road reserve, by a line across a road to a point on the centreline of Sweetwater Creek; thence generally westerly along the said centreline of Sweetwater Creek to its intersection with the centreline of the Naringalling Creek; thence generally southerly along the said centreline of the Naringalling Creek to a point on the south-eastern boundary of Crown allotment 9, section 4; thence south-westerly along the said south-eastern boundary of Crown allotment 9, by a line across a road and along the south-eastern boundary of the lands shown on lodged plan of subdivision No. 40704 and by a line being the continuation thereof across a road known as Stephens-road to a point on its south-western boundary; thence north-westerly along the said south-western boundary of Stephens-road to the northernmost angle of lot 1 on lodged plan of subdivision No. 43919 being a point on the centreline of Kackeraboite Creek; thence generally southerly along the said centreline of Kackeraboite Creek to a point in line with the south-western boundary of lot 3 on lodged plan of subdivision No. 7786; thence south-easterly by a line through a Creek and Road Reserve to a point on the eastern boundary of Baden Powell-drive; thence generally southerly along the said eastern boundary of Baden Powell-drive to a point in line with the north-western boundary of lot 1, volume 6383, folio 519; thence through Crown allotments 1 and 2 by lines bearing north 61 deg. 29 min. east a distance of 12 ft. 0 in., south 18 deg. 30.5 min. west a distance of 1,274 ft. 4½ in., south 61 deg. 23 min. west a distance of 24 ft. 7½ in. and south 17 deg. 6 min. west to a point on the centreline of Boundary-road; thence north-easterly along the said centreline of Boundary-road to a point on the shoreline of Port Phillip Bay; thence generally north-easterly along the said shoreline of Port Phillip Bay to a point in line with the northern boundary of the Carrum Recreation Reserve, Parish of Lyndhurst, being the point of commencement.

PORTION II.

Site of Outfall Main.

The site of the outfall main being a strip of land 50 links in width being 25 links on each side of the centreline of the said outfall main, commencing at a point on the south-western boundary of Crown allotment 41, Parish of Frankston, County of Mornington, being a point on the boundary of the Sewerage District as described in Portion I.; thence north-easterly through the said Crown allotment 41 and Crown allotments 42 and 40 to a point on the northern boundary of the said Crown allotment 40, being a point on the boundary of the aforesaid Sewerage District.

PORTION III.

Site of Outfall Main.

The site of the outfall main being a strip of land 50 links in width being 25 links on each side of the centreline of the said outfall main, commencing at a point in Crown allotment 74A, Parish of Lyndhurst, County of Mornington, being a point on the boundary of the Sewerage District as described in Portion I.; thence generally northerly and westerly through the said Crown allotment 74A to a point on the aforesaid Sewerage District boundary.

PORTION IV.

Site of Outfall Main.

The site of the outfall main being a strip of land 50 links in width being 25 links on each side of the centre-line of the said outfall main, commencing at a point on the western boundary of Crown allotment 73, Parish of Lyndhurst, County of Mornington, being a point on the boundary of the Sewerage District as described in Portion I; thence generally north-easterly through the said Crown allotment 73, across a road and through Crown allotments 56 and 55 and easterly and northerly along a road reserve to a point on the eastern boundary of Crown allotment 61, being a point on the boundary of the site for treatment works of the Chelsea Sewerage Authority as described in *Gazette* No. 123.

All of which boundaries are shown on plans marked "A", "B", "C", "D", "E", "F", "G", "H", "J", "K", "L", "M", "N", "O", "P" and "R", approved by the Governor in Council and deposited in the office of the State Rivers and Water Supply Commission, Melbourne.—(Corres. No. 60.4097/42.)

(d) That the Members for the time being of the Council of the Shire of Frankston shall be the Members of the Sewerage Authority; and

(e) that the name of the Authority shall be Frankston Sewerage Authority.

And the Honorable Wilfred John Mibus, Her Majesty's Minister of Water Supply for the State of Victoria, shall give the necessary directions herein accordingly.

N. G. WISHART,
Clerk of the Executive Council.

APPROACHING LAND SALES.

SALES of Crown lands, in fee-simple, will be held at the under-mentioned places and dates, viz.:-

	No. of Gazette.
Castlemaine.—Friday, 1st March, 1963 ..	5
Sale.—Thursday, 21st February, 1963 ..	4

SALE OF CROWN LAND BY AUCTION.

The land will be offered for sale in fee-simple, and subject to the provisions of the Land Act and Regulations thereunder.

The upset price is the sum at which bidding will start, and no bid below that sum can be accepted. The highest bidder at or above that sum shall be the purchaser, subject to signature of contract and any necessary payment.

TERMS:

A deposit of at least 12½% of the purchase price must be paid at the sale, either in cash or by cheque.

The residue is payable in half-yearly instalments, in accordance with the following scale, or may be paid off at any earlier time.

£20 and under, 6 instalments.
Over £20 and not exceeding £50, 8 instalments.
Over £50, and not exceeding £100, 10 instalments.
Over £100, and not exceeding £200, 12 instalments.
Over £200, and not exceeding £300, 14 instalments.
Over £300, and not exceeding £400, 16 instalments.
Over £400, and not exceeding £500, 18 instalments.
Over £500, 20 instalments.

Interest at the rate of 5% per annum is payable with all payments of residue, and is computed for each instalment from the date of sale to the date of such payment. Additional interest is charged if any instalment is not paid on or before the due date.

If paid off within 30 days of sale, no interest is payable.

FEES, ETC.:

Also payable at the sale, in addition to the deposit, are the survey fee and, if applicable, the valuation of improvements (if purchaser be not the owner thereof).

Payable with balance of purchase money—

Crown Grant fee—50 acres and under ..	£1 10s.
Over 50 acres ..	£2
Purchase money £5 or under	£1

Assurance Fund contribution—One halfpenny for each £1 of purchase price. (This is a fund established to guarantee the validity of freehold titles.)

Transfer of interest prior to completion of payment may be allowed on payment of £1 fee and subject to stamp duty.

If unable to attend personally, a prospective purchaser may arrange for another person to bid as his agent.

KEITH TURNBULL,

Commissioner of Crown Lands and Survey.

Office of Crown Lands and Survey,
Melbourne, 23rd January, 1963.

CASTLEMAINE.—Sale (No. 11646) of Crown land in fee-simple, by auction will be held at the LAND INSPECTOR'S OFFICE, LYTTLETON-STREET, CASTLEMAINE, on FRIDAY, the 1ST MARCH, 1963, at HALF-PAST ONE o'clock p.m. To be conducted by G. E. HARPIN, Land Officer, Bendigo.

Lot 1.

TOWNSHIP OF MALDON, PARISH OF MALDON, COUNTY OF TALBOT.

Fronting the East side of Peg Leg-road about 5 chains North of Stump-street.

Upset price £20 the lot. Survey fee £6.

Area 0a. 2r. 20p., allotment 27A of section 5c. One month allowed for removal of improvements.—(W.80614.)

Lot 2.

PARISH OF MUCKLEFORD, COUNTY OF TALBOT.

About 3½ miles South-east of the Township of Gower, fronting South side of a gravel road, being the former Muckleford State School Site.

Upset price £30 the lot (Land only). Survey fee £7 12s. 6d.

Area 5a. Or. 0p., allotment 44B of section 8. Total valuation of improvements £417, made up as follows—£345 (Education Department) (School building and attached dwelling, shelter shed, dam and fencing) £72 (A. Vaughan) (various sheds, some fencing and stove). Purchaser shall not be entitled to possession until 14 days after the date of sale.

PARISH OF CHEWTON, COUNTY OF TALBOT.

Lot 3.

Fronting South side of Calder Highway about 6 chains West of Pitman-street.

Upset price £60 the lot. Survey fee £5 10s.

Area 0a. Or. 39p., allotment 131 of section E.

Lot 4.

Fronting South side of Calder Highway about 7 chains West of Pitman-street.

Upset price £60 the lot. Survey fee £5 10s.

Area 0a. Or. 31p., allotment 132 of section E.—(W.62782.)

Lot 5.

Fronting West side of North-street about 2 chains North of Calder Highway.

Upset price £45 the lot. Survey fee £6.

Area 0a. Or. 35p., subject to survey, allotment 38, of section A1. One month allowed for removal of improvements.—(W.81790.)

Lot 6.

About 600 yards South-east of the intersection of Dinah-road and Meyer-street. Fronting South side of a Government road and extending southerly to the Crown frontage along White Horse Gully, being the area West of the stone wall.

Upset price £20 the lot. Survey Fee £7 12s. 6d.

Area 4a. 2r. 0p., subject to survey, allotment 25 of section F2. Grantee shall not be entitled to compensation for any damage to be done by mining. (Section 81, Land Act 1958).—(W.82092.)

LAND ACT 1958.

NOTICE is hereby given that on 15th January, 1963, the Governor in Council authorized the person for the time being holding the office of Secretary for Lands to carry out the functions prescribed by sections 401 (1) and 407 (1) of the Land Act 1958 (relating to the granting and cancelling of licences for unused roads and water frontages).

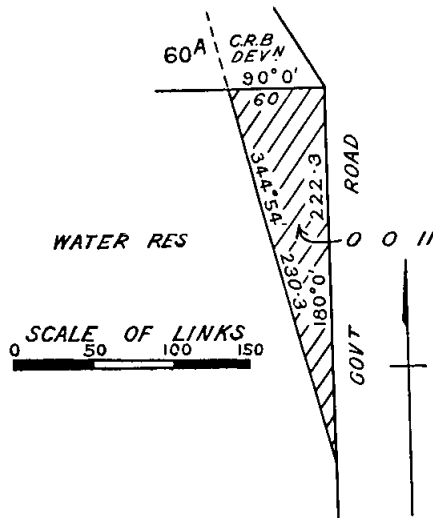
F. H. KLENNER,
Secretary for Lands.

21st January, 1963.

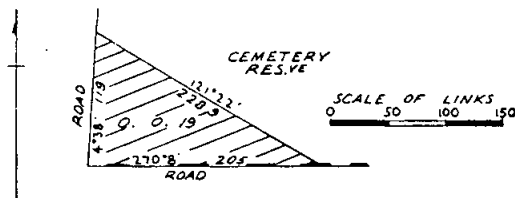
PROPOSED REVOCATIONS OF TEMPORARY RESERVATIONS OF LAND BY ORDERS IN COUNCIL.

IN pursuance of the provisions of the *Land Act 1958*, notice is hereby given that it is the intention of the Governor in Council to revoke the temporary reservations of land by Orders in Council hereunder referred to, viz.:—
The following Notices were published 1° on the 23rd January, 1963, pursuant to Orders of the 15th January, 1963.

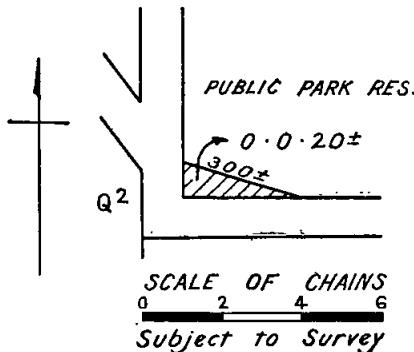
MIEPOLL.—The temporary reservation, by Order in Council of the 5th July, 1886 (see *Government Gazette* of the 9th July, 1886, page 1981) of 25 acres 1 rood 1 perch of land in the Parish of Miepoll, as a site for Water Supply purposes, so far only as the portion containing 11 perches, indicated by hachure on plan hereunder, is concerned.—(M.495^(*)) (C.98726).



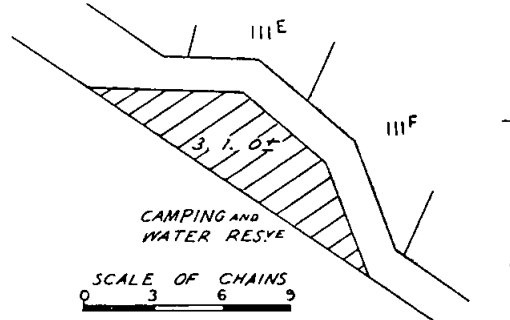
NAVARRE.—The temporary reservation, by Order in Council of the 5th June, 1888 (see *Government Gazette* of the 8th June, 1888, page 1692) of 4 acres 3 roods 38 perches of land in the Township of Navarre, as a site for a Cemetery, so far only as the portion containing 19 perches, indicated by hachure on plan hereunder, is concerned.—(N.106(J³)) (Rs.8194).



MOYSTON.—The temporary reservation, by Order in Council of the 31st May, 1886, of 81 acres 3 roods 37 perches of land in the Parish of Moyston, as a site for a Public Park, so far only as the portion containing 20 perches, more or less, indicated by hachure on plan hereunder, is concerned.—(M.299(F⁸)) (Rs.2482).

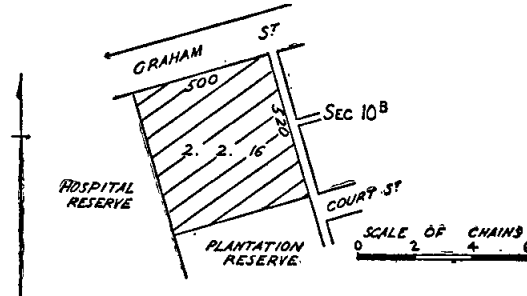


CHILTERN WEST.—The temporary reservation, by Order in Council of the 6th July, 1937, of 75 acres of land in the Parish of Chiltern West, as a site for Camping and Watering purposes, so far only as the portion containing 3 acres 1 rood, more or less, indicated by hachure on plan hereunder, is concerned.—(C.381^(*)) (Rs.4704).



WEHLA.—The temporary reservation, by Order in Council of the 23rd October, 1906, of 4 acres 3 roods 38 perches of land in the Parish of Wehla, as a site for a State School.—(W.282^(*)) (C.33435).

WONTHAGGI.—The temporary reservation, by Order in Council of the 23rd July, 1918, of 5 acres 3 roods 32 perches of land in the Township of Wonthaggi, as a site for Plantation purposes, so far only as the portion containing 2 acres 2 roods 16 perches, indicated by hachure on plan hereunder is concerned.—(W.345⁽¹⁷⁾) (Rs.1811).



KEITH TURNBULL,
Commissioner of Crown Lands and Survey.

PROPOSED REVOCATION OF TEMPORARY RESERVATION, AND THE WITHHOLDING FROM SALE, LEASING, AND LICENSING OF LAND BY ORDER IN COUNCIL.

IN pursuance of the provisions of the *Land Act 1958*, notice is hereby given that it is the intention of the Governor in Council to revoke the temporary reservation, and the withholding from sale, leasing and licensing of land by Order in Council hereunder referred to, viz.:—
The following Notice was published 1° on the 4th January, 1963, pursuant to Order of the 18th December, 1962.

BARINGHUP.—The temporary reservation as a site for Cattle Yards, and the withholding from sale, leasing and licensing, by Order in Council of the 31st May, 1875 (see *Government Gazette* of the 4th June, 1875, page 1108), of 7 acres 0 roods 18 perches of land in the Township of Baringhup.—(B.6^(*)) (Rs.8160).

KEITH TURNBULL,
Commissioner of Crown Lands and Survey.

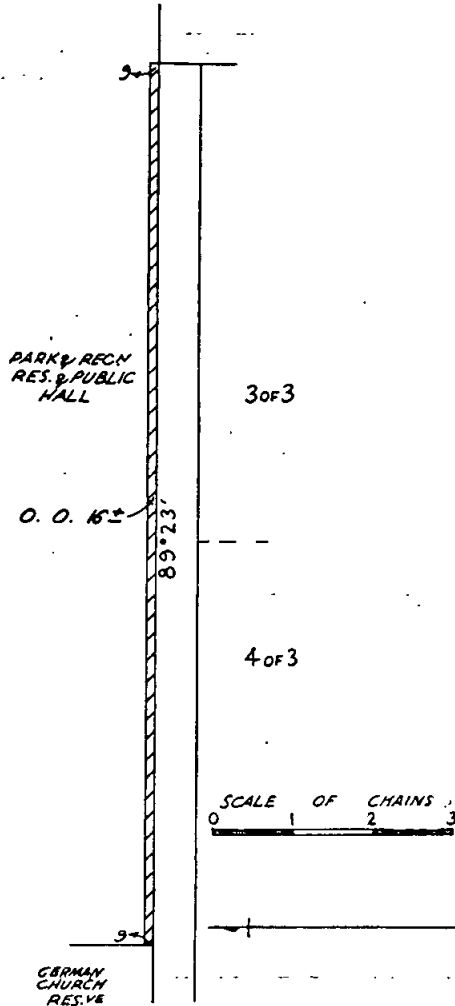
PROPOSED REVOCATION OF TEMPORARY RESERVATIONS OF LANDS BY ORDERS IN COUNCIL.

IN pursuance of the provisions of the *Land Act 1958*, notice is hereby given that it is the intention of the Governor in Council to revoke the temporary reservations of lands by Orders in Council hereunder referred to, viz.:—

The following Notice was published 1° on the 4th January, 1963, pursuant to Order of the 18th December, 1962.

CONNEWARRE.—The temporary reservations, by Orders in Council of the 4th August, 1873, and the 26th August, 1947, of 36 acres 3 roods 17 perches and 16 acres 3 roods 17 perches of land respectively, in the Parish of Cone-

warre, as a site for Park and Recreation and Public Hall, revoked as to part by various Orders, so far only as the portion containing 16 perches, more or less, indicated by hachure on plan hereunder, is concerned.—(C.261(2) (Rs.1367)).



KEITH TURNBULL,
Commissioner of Crown Lands and Survey.

PROPOSED REVOCATION OF TEMPORARY RESERVATION AND THE WITHHOLDING FROM SALE, LEASING, AND LICENSING OF LAND BY ORDER IN COUNCIL.

IN pursuance of the provisions of the *Land Act 1958*, notice is hereby given that it is the intention of the Governor in Council to revoke the temporary reservation and the withholding from sale, leasing, and licensing of land by Order in Council hereunder referred to, viz:—

The following Notice was published 1^o on the 23rd January, 1963, pursuant to Order of the 15th January, 1963.

NURRABIEL.—The temporary reservation as a site for Public purposes (State School) and the withholding from sale, leasing and licensing by Order in Council of the 13th August, 1883 (see *Government Gazette* of the 17th August, 1883, page 1858) of 1 acre of land in the Parish of Nurrabiel.—(N.103(2) (M.41614)).

KEITH TURNBULL,
Commissioner of Crown Lands and Survey.

**COMMITTEES OF MANAGEMENT OF RESERVES.
APPOINTMENTS.**

WHEREAS by section 221 of the *Land Act 1958* it is provided that it shall be lawful for the Governor in Council or the Board of Land and Works to appoint and remove any number of persons, not less than three,

or any municipal council, or the governing body of any corporation, to be a Committee of Management of any specified Crown land reserved either temporarily or permanently for any of the purposes set out in section 14 of the *Land Act 1958*, and not conveyed to or vested in trustees: Now therefore the Board of Land and Works doth hereby appoint the under-mentioned persons to be members of the Committee of Management of the Reserves named:—

"GAFFNEY'S CREEK RECREATION RESERVE."

George Adams, Robert Goddard and Henry Ernest Trenfield as a Committee of Management for a period of three (3) years of the land temporarily reserved by Order in Council dated 27th September, 1880, as a site for Public Recreation in the Parish of Lauraville, and known as "Gaffney's Creek Recreation Reserve".—(Corres. Rs.1573.)

"PAKENHAM UPPER RECREATION RESERVE."

Russell Purcell, F. Goetze, Russell Wiadowski, William Henry Shelton, Bruce Henry Harvie, Frederick George Shipton, Allan James Orr, Robert Alfred Stuchbery, James Grenville Hosking and Ronald Edward Smith as a Committee of Management for a period of three (3) years of the land in the Parish of Gembrook temporarily reserved by Order in Council dated 16th July, 1940, as a site for Public Recreation, and known as the "Pakenham Upper Recreation Reserve".—(Corres. Rs.5061.)

"WOODSTOCK WEST RECREATION RESERVE."

Herbert William Freemantle, Ernest Kenneth Stone, Frank Tracey Johnson, Raymond Clifford Johnson, David Wilbur Stone, Raymond John Stone, Anthony John Comer and Stanley Alderson as a Committee of Management for a period ending the 30th September, 1965, of the land temporarily reserved by Order in Council dated the 20th April, 1911, as a site for Public Recreation in the Parish of Woodstock, and known as the "Woodstock West Recreation Reserve".—(Corres. Rs.1198.)

"WANGOOM PUBLIC HALL."

Richard Ainslei Crothers, Norman Charles Wright, Percy Alexander Powell, Ronald Vincent Peterson, William Mahood, Murray Glasgow Adams and James Mahood Crothers as a Committee of Management for a period of three (3) years of the land in the Parish of Purnim temporarily reserved by Order in Council of the 23rd October, 1956, as a site for a Public Hall, and known as the "Wangoom Public Hall".—(Corres. Rs.7500.)

"KILMORE EAST PUBLIC HALL AND RECREATION RESERVE."

Michael Joseph Butler, John Thomas Butler, John F. Baker, Gerald William Harrington and William James Butler as a Committee of Management for a period of three (3) years of the land temporarily reserved by Order in Council of 4th November, 1935, as a site for Public Hall and Recreation in the Town of Gavan Duffy, and known as the "Kilmore East Public Hall and Recreation Reserve".—(Corres. Rs.4498.)

"WINCHELSEA PUBLIC PARK RESERVE."

The Council of the Shire of Winchelsea as a Committee of Management of the land temporarily reserved by Order in Council dated the 12th November, 1902, as a site for a Public Garden, Park and Recreation Ground in the Town of Winchelsea, and known as the "Winchelsea Public Park Reserve".—(Corres. Rs.2463.)

This appointment is in lieu of previous appointments in respect of the said land which are hereby revoked.

"GUNBOWER RECREATION RESERVE."

Archibald Gordon Cashmore, Keith Watson, Malcolm Donald McGillivray, Frederick Goulding, James Robert Hare, John James Brereton, Arthur William Hare, Henry Joseph Mathews and Frederick John Bowden as a Committee of Management for the period of three (3) years of the land in the Township of Gunbower temporarily reserved by Order in Council dated the 24th January, 1911, as a site for Public Recreation, and known as the "Gunbower Recreation Reserve".—(Corres. Rs.4965.)

RESERVE FOR PUBLIC RECREATION IN THE TOWNSHIP OF NHILL.

Alfred Ernest Dahlenburg, Ian Malcolm McLeod, John Francis Bullen, Byron Alfred Kitchener Dahlenburg, James William Bullen, James Peter Robert McCartney and Antonio Bongiorno as a Committee of Management for a period of three (3) years of the land in the Township of Nhill, Parish of Balrootan temporarily reserved by Order in Council dated the 9th October, 1962, as a site for Public Recreation.—(Corres. Rs.8166.)

"ANZAC MEMORIAL PARK," WARRACKNABEAL.

Leonard Roy Rodda, Ray Wilfred Sanford, Sydney George Denham, Archibald Lachlan McLean, Hugh Thomson, James McColl, John Neville Griffiths, Colin George Coats and Robert Shannon King as a Committee of Management for a period of three (3) years of the land temporarily reserved by Order in Council dated the 7th September, 1903, as a site for Public Recreation in the Town of Warracknabeal, and known as the "Anzac Memorial Park," Warracknabeal.—(Corres. Rs.2154.)

"GUNBOWER CAMPING RESERVE."

Archibald Gordon Cashmore, Keith Watson, Malcolm Donald McGillivray, Frederick Goulding, James Robert Hare, John James Brereton, Arthur William Hare, Henry Joseph Mathews and Frederick John Bawden as a Committee of Management for a period of three (3) years of the land temporarily reserved by Order in Council dated 29th January, 1935, as a site for Camping purposes in the Parish of Patho and portion of the permanent reserve along the Gunbower Creek as indicated by red colour on plan marked P over 18/2/1935, attached to Lands Department correspondence Rs.4431, such land being known as the "Gunbower Camping Reserve".—(Corres. Rs.4431.)

"KILCUNDA MECHANICS' INSTITUTE AND FREE LIBRARY RESERVE."

Dolly E. Burns, Valerie Churchill, William James Price, Thomas William Burns, William M. Price, John W. Wylie (Senior), John W. Wylie (Junior), Frederick Ronald Dodd, Ron Churchill and Maurice Carew (Junior)

as a Committee of Management for a period of one (1) year of the land in the Township of Kilcunda temporarily reserved by Order in Council as a site for a Mechanics' Institute and Free Library, and known as the "Kilcunda Mechanics' Institute and Free Library".—(Corres. Rs.3158.)

"MACORNA PUBLIC PARK AND RECREATION RESERVE."

Frank Marshman Long, Roderick John McIvor, Mervyn L. Herdman, Allie Reginald Holt, Donald Raymond Campbell, Vernon Gordon Wishart, Ronald Allan Bear, Donald Neil Poyner and Clive William Thomas Campbell as a Committee of Management for a period of three (3) years of the land permanently reserved by Order in Council dated the 17th April, 1924, as a site for Public Park and Recreation in the Parish of Macorna, and known as the "Macorna Recreation Reserve".—(Corres. Rs.334.)

In witness whereof the common seal of the Board of Land and Works was hereunto affixed this seventeenth day of January, One thousand nine hundred and sixty-three, in the presence of—

(SEAL) KEITH TURNBULL, President.
F. KLENNER, Member.

COMMON ABOUT TO BE DIMINISHED.

IN pursuance of the provisions contained in the Land Act 1958, notice is hereby given that it is the intention of the Governor in Council to diminish the common hereinafter mentioned, viz:—

The following Notice was published 1° on the 23rd January, 1963, pursuant to Order of the 15th January, 1963.

The Maldon Shire Common, proclaimed as such by the Governor in Council on the 2nd April, 1889, and altered by Order in Council of the 23rd April, 1912, is about to be diminished by the excision therefrom of allotment 9A, section 12, Parish of Maldon, containing 1 rood 12 perches.—(Rs.353.)

KEITH TURNBULL,
Commissioner of Crown Lands and Survey.

Land Act 1958.

LEASE SURRENDERED.

NOTICE is hereby given that the Governor in Council has accepted the surrender of the Lease mentioned in the Schedule hereunder for the reason specified.

District.	Corr. No.	Name.	Section of Land Act under which Leased.	Parish.	Allotment.	Section.	Area.	Class.	Reason.
Geelong ..	516/5	Thomas Edgar ..	155	Moorbanool	38E	..	A. E. P. 114 1 6	..	Non compliance with lease conditions

Department of Crown Lands and Survey,
Melbourne, 14th December, 1962.

KEITH TURNBULL,
Commissioner of Crown Lands and Survey.

Land Act 1958.

LEASE SURRENDERED.

NOTICE is hereby given that the Governor in Council has accepted the surrender of the Lease mentioned in the Schedule hereunder for the reason specified.

District.	Corr. No.	Name.	Section of Land Act under which Leased.	Parish.	Allotment.	Section.	Area.	Class.	Reason.
Melbourne..	1999/44	Stenio Reimondo Polletti	44	Meeniyah	32E, 32W	..	A. R. F. 62 2 13	..	Surrendered (new lease to issue for amended area as from 1st April, 1957)

Department of Crown Lands and Survey,
Melbourne, 10th January, 1963.

KEITH TURNBULL,
Commissioner of Crown Lands and Survey.

LAND AVAILABLE UNDER THE SOLDIER SETTLEMENT ACT 1958.

(For Eligible Ex-servicemen Only.)

NOTIFICATION is hereby given in accordance with section 50 of the *Soldier Settlement Act 1958*, that the under-mentioned holding is available for settlement.

Any discharged serviceman who has previously applied to the Commission for classification in the required class of primary production for which the holding is made available and whose application has been accepted but not necessarily finalized or any discharged serviceman who has been classified as suitable in such class of primary production, may apply on the prescribed form for settlement on the holding.

The prescribed application forms, plans and further particulars may be obtained from the Rural Finance and Settlement Commission, State Public Offices, Treasury-place, Melbourne, C.2.

The closing date for the receipt of completed applications for settlement on this holding is the 4th February, 1963. Such applications to be in the hands of the Deputy Secretary, Settlement Branch, on or before that date.

M. J. CRONIN,
Deputy Secretary.

Rural Finance and Settlement Commission,
Melbourne, C.2, 18th January, 1963.

SCHEDULE OF ALLOTMENTS.

PORTION OF "RETREAT" ESTATE.
PARISH OF BARNOOLUT—COUNTY OF DUNDAS.
Suitable for Dairying.

Allotment Number on Plan of Subdivision.	Area in Acres.
	A. B. P.
5	171 0 30

LAND ACT 1958, SECTIONS 12, 140, 171, 172 AND 209; CLOSER SETTLEMENT (DISPOSAL OF LAND) ACT 1948, SECTION 2; AND LOCAL GOVERNMENT ACT 1958, SECTION 528.

THE Board of Land and Works doth hereby appoint the under-mentioned officer of the Department of Crown Lands and Survey as an appraiser to determine the price at which any portion of Crown Lands and Closer Settlement Lands in the State of Victoria may be

sold under the various sections of the Acts as set out above:—

DESMOND MICHAEL O'CONNOR.

The common seal of the Board of Land and Works was hereunto affixed this seventeenth day of January, 1963, in the presence of—

(SEAL) KEITH TURNBULL, President.
F. KLENNER, Member.

LOCAL LAND BOARDS.

IN pursuance of the provisions of section 34 of the *Land Act 1958*, notice is hereby given that public hearings at the following places and times, will be conducted by the persons respectively mentioned, being duly appointed in that behalf.

KEITH TURNBULL,
Commissioner of Crown Lands and Survey.
Department of Crown Lands and Survey,
Melbourne.

SCHEDULE.

YEA LAND INSPECTOR'S OFFICE, Friday, 8th February, 1963 at 10 a.m.—R. A. Walker, D. L. McAlpine.
BAIRNSDALE LAND OFFICE, Wednesday, 20th February, 1963, at 10 a.m.—W. C. Harry.
WARRAGUL COURT HOUSE, Wednesday, 20th February, 1963, at 10 a.m.—J. A. Murphy, J. R. Wilding.
MELBOURNE BOARD ROOM, STATE OFFICES, TREASURY PLACE, Thursday, 21st February, 1963, at 10 a.m.—J. A. Murphy, J. R. Wilding.
HORSHAM LAND OFFICE, Tuesday, Wednesday, 5th and 6th February, 1963; Wednesday, Thursday, 13th and 14th February, 1963, at 9 a.m. each day.—J. A. Murphy, E. M. Floyd.
STAWELL LAND OFFICE, Thursday, Friday and Tuesday—7th, 8th and 12th February, 1963, at 9 a.m. each day.—J. A. Murphy, E. M. Floyd.

LAND ACT 1958 (SECTION 90).

THIS is to certify that FRANCIS FREDERICK HOLT, an Officer of the Department of Crown Lands and Survey, was on the seventeenth day of January, 1963, authorized under the provisions of section 90 of the *Land Act 1958*, to hold public sales, by auction, of lands in fee-simple.

The common seal of the Board of Land and Works was hereunto affixed this seventeenth day of January, 1963, in the presence of—

(SEAL) KEITH TURNBULL, President.
F. KLENNER, Member.

Office of the Board of Land and Works,
Public Offices,
Treasury-place, Melbourne.

PUBLIC SERVICE NOTICES

PUBLIC SERVICE OF VICTORIA.—RECLASSIFICATION.

THE Public Service Board has raised the classification of the under-mentioned office as shown, and appointed thereto the respective officer named hereunder.

Office and Former Classification.	Revised Classification.	Duties.	Qualifications.	Officer Appointed.
-----------------------------------	-------------------------	---------	-----------------	--------------------

ADMINISTRATIVE DIVISION.

LOCAL GOVERNMENT DEPARTMENT.

Class "B"	Class "B1"	Duties.	Qualifications.	Officer Appointed.
		To examine and report on proposals for legislation; to prepare instructions for the Parliamentary Draftsman for the preparation of Bills and to prepare explanatory notes for the use of the Minister. To draft Regulations; to examine and report on municipal By-laws and to prepare Orders in Council. To draft correspondence and to supervise the work of a section of the Department's staff	An adequate knowledge of the Acts and Regulations administered by the Department and of the functions of the Department and of the various statutory bodies constituted under such Acts. Ability to examine and report on submissions made to the Department by municipalities and members of the public and ability to control staff	Saunders, A. J.

By order,

V. P. SCULLY,
Secretary.

Office of the Public Service Board,
Melbourne, 22nd January, 1963.

PUBLIC SERVICE OF VICTORIA.—VACANCIES.

A PPLICATIONS will be received by the Public Service Board up to Wednesday, the 6th February, 1963, from persons employed in the Public Service of Victoria, who are eligible and qualified for appointment to the under-mentioned positions.

ADMINISTRATIVE DIVISION.

Class "B", State Accident Insurance Office, Chief Secretary's Department.

Yearly Salary.—£1,390, minimum; £1,500, maximum.

Duties.—To be Assistant Accountant of the State Accident and Motor Car Insurance Offices, to be responsible for detailed supervision of the staff, and co-ordination of the activities of the various sections of the Accounts Branch.

Qualifications.—A qualified Accountant. Some knowledge of the procedures of the State Accident and Motor Car Insurance Offices, and of the Workers Compensation and Motor Car Acts and Regulations would be an advantage.

Inspector of Factories and Shops, Supervising, Class "C2", Department of Labour and Industry.

Yearly Salary.—£1,170, minimum; £1,280, maximum.

Duties.—To supervise inspection work within an inspection district or to carry out the duties of a Supervising Inspector in any other section of the Inspectorate to which he may be assigned. To assist in the general training of recruit Inspectors and to direct the training of Inspectors "on the job".

Qualifications.—Experience and ability as an Inspector of Factories and Shops and ability to supervise. Willingness to reside, if required, within any district to which he may be assigned.

NOTE.—Applications are also being invited for this position in the Technical and General Division.

Class "C", Companies Registration Office, Law Department.

Yearly Salary.—£710, minimum; £860, maximum.

Duties.—To assist in inspections under the powers contained in section 7 of the *Companies Act 1961*; other duties as the Registrar of Companies directs.

Qualifications.—A good knowledge of the *Companies Act*; to have made progress in the study of accountancy.

PROFESSIONAL DIVISION.

Medical Officer, Poliomyelitis, Class "A1", General Health Branch, Department of Health.

Yearly Salary.—£3,075.

Duties.—Under the direction of the Medical Supervisor, Poliomyelitis, to organize and supervise physiotherapy and orthopaedic services for the treatment of sufferers from poliomyelitis; to make investigations and enquiries as directed into epidemiology of poliomyelitis.

Qualifications.—A legally qualified medical practitioner of Victoria with experience in paediatrics, epidemiology and the after-care and treatment of poliomyelitis.

Prosecuting Officer in Petty Sessions, Class "A", Crown Solicitor's Office, Law Department.

Yearly Salary.—£1,920, minimum; £2,060, maximum.

Duties.—To be Officer in Charge of the Petty Sessions, Prosecution Branch of the Crown Solicitor's Office, to draw information and other documents incidental to the prosecution of summary offences under Statutes and Regulations administered by Government Departments and Instrumentalities and to conduct such prosecutions. To conduct proceedings in relation to disciplinary offences before the Public Service Board, the Teachers Tribunal and the Mental Health Authority.

Qualifications.—A barrister and solicitor of the Supreme Court of Victoria with the necessary skill and aptitude for the proper discharge of the duties of the office.

Chief Clerk, City Court, Melbourne, Class "A", Courts Branch, Law Department.

Yearly Salary.—£1,920, minimum; £2,060, maximum.

Qualifications.—As prescribed by Public Service (Public Service Board) Regulation 58.

Assistant Engineer, Class 1, Public Works Department.
(Two vacancies.)

Yearly Salary.—£906, minimum; £1,706, maximum.
(Commencing salary according to experience.)

Duties.—To assist in the design of proposed civil engineering works and in the supervision of maintenance and construction works in office or field as required.

Qualifications.—A degree or diploma in Civil Engineering or equivalent qualifications; to be versed in the methods of modern civil engineering and practice.

TECHNICAL AND GENERAL DIVISION.

Inspector of Factories and Shops, Supervising, Department of Labour and Industry.

Total Emolument.—£1,170, minimum; £1,280, maximum.

Duties.—To supervise inspection work within an inspection district or to carry out the duties of a Supervising Inspector in any other section of the Inspectorate to which he may be assigned. To assist in the general training of recruit Inspectors and to direct the training of Inspectors "on the job".

Qualifications.—Experience and ability as an Inspector of Factories and Shops and ability to supervise. Willingness to reside, if required, within any district to which he may be assigned.

NOTE.—Applications are also being invited for this position in the Administrative Division.

Technical Works Officer, Office of the Housing Commission, Treasury.

Yearly Salary.—£750, minimum; £846, maximum.

Duties.—To assist with control of field supervision and the effective employment and technical instruction of Clerks of Works engaged in housing construction contracts. To attend to matters relating to party fencing and site preparation.

Qualifications.—Extensive practical experience and suitable training in construction of residential buildings. Ability to conduct correspondence and prepare technical reports.

Assistant Conservation Officer, Soil Conservation Authority, Premier's Department.

Yearly Salary—

Junior—at 17 years of age £241;
at 19 years of age £324;
at 19 years of age £368;
at 20 years of age £420.

Adult—£654, minimum; £798, maximum.

Duties.—To advise landholders on land use and soil conservation practices and measures, to carry out surveys for soil conservation projects and works and to assist in the carrying out of such works.

Qualifications.—A Diploma of Agriculture of a recognized Agricultural College with a knowledge of the characteristics and use of land and the principles of soil conservation; experience in the practice of agriculture and in the application of soil conservation methods is desirable.

Assistant (Materials and Testing), Grade 1, Water Supply Department.

Yearly Salary.—£542, minimum; £606, maximum.

Duties.—To carry out accurate tests on soils for civil engineering purposes; to operate and maintain testing equipment; to supervise the work of a section; to prepare test reports.

Qualifications.—To have had appropriate experience in soil testing and ability to conduct tests and prepare reports.

Senior Water Bailiff, Section 8, Cohuna Centre, Water Supply Department.

Yearly Salary.—£574.

Duties.—To control a section of the main channel and subsidiary channels; to supervise water distribution, repairs and maintenance of channels within the section, and to allocate water as required.

Qualifications.—Experience in the regulation and distribution of water and in channel and drain construction and maintenance; a good knowledge of water requirements for crops and grasses grown under irrigation.

NOTE.—A house is available, for the successful applicant, if married, for which a rental of 10 per cent. of standard salary plus £16 a year will be charged. Occupancy will be subject to a formal tenancy agreement being entered into. Particulars are available from the Water Supply Department.

Ranger, Werrimull, Water Supply Department.

Yearly Salary.—£430, minimum; £494, maximum. (Plus a remote allowance at the rate of £30 a year.)

Qualifications.—A knowledge of water distribution and of channels in the district, and ability to supervise teams on channel cleaning and to measure up channels for cleaning. A knowledge of sand drift prevention.

NOTE.—A house is available for the successful applicant, if married, for which a rental of 10 per cent. of standard salary plus £16 a year will be charged. Occupancy will be subject to a formal tenancy agreement being entered into. Particulars are available from the Water Supply Department.

Storeman, Grade 11, Office of the Chief Commissioner of Police, Chief Secretary's Department.

Yearly Salary.—£382, minimum; £398, maximum.

Duties.—To serve motor vehicle parts and accessories over the counter of the Transport Store and assist generally.

Qualifications.—Some knowledge of modern vehicle parts and accessories, and capable of keeping neat and accurate records.

NOTE.—The salary rates quoted above do not include the additional amount which is payable under Regulation 74 of the Board's Regulations.

By order,
V. P. SCULLY,
Secretary.

Office of the Public Service Board,
Melbourne, 22nd January, 1963.

TENDERS—PUBLIC WORKS DEPARTMENT

TENDERS will be received at this Department's Head Office, Treasury-place, Melbourne, until **TEN a.m.** on the dates, and for the purposes under mentioned.

Particulars may be learnt at the Department and also at places shown in parentheses.

W.O. means Inspector of Works Office; P.S.—Police Station; T.S.—Technical School; H.E.S.—Higher Elementary School; S.S.—State School; H.S.—High School; C.S.—Consolidated School.

Tenders should be submitted on the Department's printed Tender Form and will not be received by telephone. All tenders must be on a "Firm Tender" basis. The Board of Land and Works will not necessarily accept the lowest or any tender.

Tenders to be addressed to the Hon. the Commissioner of Public Works, and envelope containing tender to be marked "Tender for _____, closing Tuesday, _____".

NOTE.—No preliminary deposit is to be lodged with any tender, but a deposit in accordance with the prescribed Schedule may be required from each successful tenderer.

Tuesday, 29th January, 1963.

Ararat.—Supply and installation of steam unit heaters in Dormitory of Ward F.9, Mental Hospital. (W.O., Ballarat.)

Ballarat.—External painting, Administration Block and Arts Building, School of Mines. (Amended specification.) (W.O., Ballarat.)

Ballarat.—Provision of fly screens to No. 6 Wards, Mental Hospital. (W.O., Ballarat; Mental Hospital, Ballarat.)

Beechworth.—Supply and installation of low temperature (105°F.) hot-water service, condensate return reticulation from various equipment to the Boiler House and liquid expansion traps on steam line, Mental Hospital. (W.O., Wangaratta.)

Beechworth.—Electrical controls for hot-water system in the Female Wards, Mental Hospital. (W.O., Wangaratta.)

Box Hill.—Repairs and painting, Police Station.
Bundalaguah.—Septic tank installation, S.S. 1107. (W.O., Traralgon.)

Burwood.—Supply and lay rubber tiles, "Allambie", Social Welfare Department.

Corryong.—General repairs to Teachers' Flats, High School. (W.O., Wangaratta.)

Cowwarr.—Interior and exterior renovations, S.S. 1967. (W.O., Traralgon.)

Donald.—Provision of asphalt areas, drainage, concrete, beautification and associated works, High School. (W.O., Maryborough.)

Dooen.—Provision of aluminium windows, entrance doors, &c., to new block, Longerenong Agricultural College.

Delatite.—Installation of septic tank, new toilets and water supply, S.S. 2829. (W.O., Alexandra.)

Echuca.—Internal repairs and painting, Court House. (W.O., Shepparton; P.S., Echuca.)

Ellinbank.—Manufacture and supply of electric driven fire pump, Dairy Research Station.

Ellinbank.—Manufacture and supply of automatic pressure domestic water supply system, Dairy Research Station.

Ensay North.—Supply and installation of a pump, S.S. 3518.

Essendon.—Repair and repainting of school lockers, High School.

Exford.—Installation of out-office block and septic tank, S.S. 3423.

Footscray North.—Repairs and painting to Cleaner's Residence, S.S. 4160.

Geelong.—Alterations to woodwork and welding workshops, Gordon Institute of Technology. (W.O., Geelong.)

Geelong.—External painting and repairs, "Lauriston", Teachers' Hostel. (W.O., Geelong.)

Glenormiston.—Internal and external painting and septic tank, Cottage No. 6, Agriculture Department Estate. (W.O., Camperdown and Warrnambool; Glenormiston Estate.)

Haddon.—Erect toilet block, install septic tanks, &c., S.S. 1076 and residence. (W.O., Ballarat; P.S., Smythesdale.)

Healesville.—Supply of tubular steel tables and chairs, High School.

Heywood.—Supply and installation of four (4) pumps, High School. (W.O., Warrnambool.)

Jamieson.—Repairs, repainting and fencing, Court House. (W.O., Alexandra; P.S., Jamieson.)

Kew.—Internal and external painting and renovations to school and caretaker's residence, S.S. 1075.

Lake Boga.—Erection of combined brick veneer residence, office and garage with fuel room, Police Station. (W.O., Swan Hill.)

Lara.—Erection of steel framed Implement Shed with provision of concrete floor, "Serendip", Fisheries and Wildlife Department. (W.O., Geelong.)

Lorne.—Electrical installation in Domestic Arts and Woodwork Wing, S.S. 2162. (W.O., Geelong and Warrnambool.)

Lorne.—Erection of Domestic Arts and Woodwork Room Wing in concrete veneer L.T.C., S.S. 2162. (W.O., Geelong.)

Lorne.—Supply and installation of gas heating and hot water service to new Domestic Art and Woodworking Block, S.S. 2162. (W.O., Geelong.)

Malmsbury.—Erection of No. 1 Dormitory, Youth Training Centre, Social Welfare Department. (W.O., Bendigo and Kyneton.)

Malmsbury.—Electrical installation in Dormitory, Youth Training Centre, Social Welfare Department. (W.O., Bendigo and Kyneton.)

Malmsbury.—Supply and installation of heating and hot water services in one (1) new Dormitory Block, Youth Training Centre. (W.O., Bendigo.)

Malmsbury.—Concrete brick mess and laundry block, Youth Training Centre, Social Welfare Department. (W.O., Bendigo and Kyneton.)

Malmsbury.—Supply, delivery, installation and testing of mechanical services and laundry equipment in Mess Block, Youth Training Centre, Social Welfare Department. (W.O., Bendigo and Ballarat.)

Malmsbury.—Electrical installation in Mess Block, Youth Training Centre, Social Welfare Department. (W.O., Bendigo.)

Maryborough.—General repairs and painting to all buildings, partly reblocking, re-flooring, &c., High School. (W.O., Maryborough.)

Melbourne.—Stoneware pipes and fittings, Public Works Department.

Melbourne.—Electrical installation, renovations to Pharmacy College converted to Applied Physics Department, Royal Melbourne Institute of Technology.

Melbourne.—Steel framed typing tables, Royal Melbourne Institute of Technology.

Melbourne.—(1) Initial cleaning of building, (2) Maintenance cleaning for period of one (1) year from a date to be fixed, Centenary Hall, 100 Exhibition-street.

Mont Park.—Single bedside wardrobes, Mental Hospital.
 Mont Park.—Supply, delivery and installation of one (1) 100-cfm. rotary air compressor in the laundry, Larundel Mental Hospital.

Mont Park.—Supply of Holland blind material, Mental Hospital.

Morwell.—Supply, delivery, installation and testing of central heating and hot-water systems and electric circulating fans, Police Station. (W.O., Traralgon.)

North Shore.—Repairs and painting, S.S. 4301. (W.O., Geelong.)

Queenscliff.—Supply and delivery of two (2) single drum slipway winches, electrically driven, 5-ton capacity, Ports and Harbours.

Ross Creek.—Erect out-office block, install septic tanks, &c., S.S. 803 and residence. (W.O., Ballarat; P.S., Smythesdale.)

Royal Park.—Supply and delivery of dry electric Bain Marie and extended benchwork, "Turana", Boys' Remand Centre.

St. Albans East.—Installation septic tank, &c., S.S. 4741.

St. Albans.—Repairs and painting, S.S. 2969.

Upwey.—Additional toilet accommodation at S.S. 4530.

Various.—Erection of nine pre-fabricated timber-framed residences and garages for Education Department.

Yallourn.—Supply, delivery, installation and testing of a 2-ton travelling crane, New Senior School, Technical School.

Yarrambat.—Repairs and painting to residence, S.S. 2054.

Tuesday, 5th February, 1963.

Ararat.—Remodelling Male Wards Nos. 1 to 5 and external toilet and laundry, Mental Hospital. (W.O., Ararat and Ballarat.)

Ararat.—Supply, delivery and installation of hot water systems, plenum heating, steam and condensate lines for Male Division (second stage), Mental Hospital. (W.O., Ararat and Ballarat.)

Ararat.—Remodelling of electrical installation in Male Wards, Mental Hospital. (W.O., Ararat and Ballarat.)

Boronia.—Improvements to sewerage filter plant, S.S. 4081.

Ceres.—Supply and installation of an electric bore pump, S.S. 1602. (W.O., Geelong; P.S., Colac.)

Clarkefield.—Installation of septic tank, new toilets and bore water supply, S.S. 3035. (W.O., Kyneton.)

Cobden.—External repairs and painting, Police Station residence. (W.O., Warrnambool; P.S., Cobden.)

Corryong.—Erection of new toilet and connexion to sewerage, Lands and Survey Department Depot. (W.O., Wangaratta; P.S., Corryong.)

Croydon.—Internal painting and repairs to residence and Police Station.

Culgoa.—Extension of office, Police Station. (W.O., Swan Hill.)

Gardenvale.—New concrete floors to shelter shed, S.S. 3897.

Glenferrie.—Purchase and removal of old timber Rural Training School Building, S.S. 1508.

Glen Waverley.—Purchase and removal of old brick residence, S.S. 2219.

Golden Square.—Supply and delivery of 380 cubic yards of 4:2:1 ready-mixed concrete, High School.

Katunga South.—Purchase and removal of old windmill, S.S. 2269. (W.O., Shepparton.)

Kiewa Valley.—External renovations to school buildings, Consolidated School. (W.O., Wangaratta.)

King Valley.—Purchase and removal of old building, S.S. 2894. (W.O., Benalla.)

Little Hampton.—Installation of septic tanks and new toilets at S.S. 1700 and residence. (W.O., Kyneton.)

Melbourne.—Maintenance cleaning 1st March, 1963, to 29th February, 1964, State Immigration Office, 436 Queen-street.

Moe.—Repair of asphalt paving and construction of light duty asphalt pavement, High School. (W.O., Warragul and Traralgon.)

Oakleigh.—Paving and drainage, S.S. 4214 Nursery.

Oakleigh.—Electrical installation, re-organization of Workshops, Technical School.

Port Melbourne.—Supply and delivery of one (1) pneumatic tired, petrol engined tractor with all-weather cabin and mid-mounted rotary grass cutter, Public Works Department Depot, Salmon-street.

Robinvale.—Repairs and painting, Consolidated School. (W.O., Swan Hill.)

Shepparton Park.—Purchase and removal of old school building, S.S. 3264. (W.O., Shepparton.)

Somers.—Removal of a building from Coolart Estates to Somers School Camp.

Somers.—Supply of inner spring mattresses, S.S. 4674.

Sutton Grange.—New out-office block and septic tank, S.S. 793. (W.O., Kyneton.)

Swan Hill.—Supply and installation of sawdust extraction plant, Technical School. (W.O., Swan Hill.)

Violet Town.—Internal and external renovations, Police Station. (W.O., Benalla; P.S., Violet Town.)

Waia.—Septic tanks and bore water supply installations, S.S. 2986. (W.O., Shepparton.)

Wedderburn.—Provision of asphalt areas, drainage, concrete, beautification and associated works, High School. (W.O., Bendigo.)

West Melbourne.—Supply and installation of gas heating system, S.S. 1689.

West Melbourne.—Supply, delivery, installation and testing of a hot water central heating system and a gas hot water service, Police Station.

White Hills.—Provision of asphalt areas, drainage beautification and associated works, Technical School. (W.O., Bendigo.)

Woolsthorpe.—New shelter pavilion, S.S. 688. (W.O., Warrnambool.)

Yulungah.—Repairs and painting, S.S. 3413. (W.O., Warragul.)

Tuesday, 12th February, 1963.

Alexandra.—Internal and external painting and repairs, S.S. 912. (W.O., Alexandra.)

Barkers Creek.—Erection of one (1) shelter pavilion, S.S. 1607. (W.O., Kyneton.)

Beechworth.—Supply and installation of fire service, S.S. 1560. (Amended specification.) (W.O., Wangaratta; P.S., Beechworth.)

Bennettswood.—Repairs and painting, S.S. 4693.

Blackburn South.—Repairs and painting, S.S. 4035.

Cohuna.—Repairs, painting and new toilets, Consolidated School. (W.O., Bendigo; P.S., Cohuna.)

Derrinallum.—Supply of cafeteria tables and chairs, High School.

Dunkeld.—Installation of fire service, Consolidated School. (W.O., Hamilton.)

Elsternwick.—Maintenance work, asphalt paving and drainage, S.S. 2870.

Footscray.—Renewal of roof in corrugated asbestos sheeting and provision of ventilators, Technical School. (T.S., Footscray.)

Glenlyon.—Installation of septic tank and new toilets, S.S. 266. (W.O., Kyneton.)

Glen Waverley.—Out-office accommodation and drinking-ablution facilities, S.S. 2219.

Gnarwarre.—Out-office block and septic tank installation, S.S. 1491. (W.O., Geelong.)

Granya.—Repairs and painting, S.S. 2250. (W.O., Wangaratta.)

Hallam.—Erection of four (4) class-room timber-framed Primary School, S.S. 244.

Hallam.—Electrical installation, new school of four (4) class-rooms, S.S. 244. (W.O., Warragul.)

Hallam.—Supply, delivery, installation and testing of a plenum heating system, S.S. 244.

Hawkesdale.—Supply of cafeteria tables and chairs, High School.

Illabarook.—Erection of out-office block and septic tanks, S.S. 722. (W.O., Ballarat.)

Kerang.—Additional drinking and ablution facilities, S.S. 1410. (W.O., Swan Hill; P.S., Kerang.)

Melbourne.—Supply, make and erect curtains for Police Bedrooms, Police Headquarters, Russell-street.

Mildura.—Painting and repairs to Head Teacher's residence, S.S. 2915. (W.O., Mildura.)

Moorabbin.—Exterior renovations and painting, S.S. 4687.

Mulgrave.—Repairs and painting, S.S. 2172.

Seymour.—Painting of residence, High School. (W.O., Alexandra.)

South Melbourne.—Supply and installation of modifications to heating and ventilation systems, MacRobertson Girls' High School.

Swifts Creek.—Removal of residence from Tonglo Estate and re-erection at Lands and Survey Department. (W.O., Bairnsdale.)

Tandarook South.—New out-office block and septic tank installation, S.S. 4127 and residence. (W.O., Warrnambool.)

Traralgon.—Earthworks, concreting, drainage and road construction, Mental Hospital. (W.O., Traralgon and Warragul.)

Warrnambool South.—External and internal painting, S.S. 1902. (W.O., Warrnambool.)

Werribee.—Erection of Manual Arts Block, High School. (W.O., Geelong.)

Werribee.—Electrical installation in Manual Arts Wing, High School.

Werribee.—Supply, delivery and installation and testing of the mechanical services and liquid petroleum gas in Manual Arts Wing, High School.

Yapeen.—Installation of new toilets, septic tank and water supply, S.S. 1903. (W.O., Kyneton.)

Tuesday, 19th February, 1963.

Fairfield.—Renew fencing, Exotic Diseases Block, Hospital.

Lakes Entrance.—Loading and cartage of 1,350 yards of stone for Training Wall, Reeves Channel. (W.O., Bairnsdale.)

Snobs Creek.—Supply and delivery of precast reinforced concrete pipes, Fish Hatchery.

Wodonga.—Provision of additional accommodation to residence, Fisheries and Wildlife Department. (W.O., Wangaratta and Wodonga.)

H. R. PETTY,
Commissioner of Public Works.

Public Works Department,
Melbourne, 22nd January, 1963.

PRIVATE ADVERTISEMENTS

CITY OF KEILOR.

LOAN No. 40.

Notice of Intention to Borrow the Sum of £25,000 for Permanent Works and Undertakings.

NOTICE is hereby given that the Council of the City of Keilor proposes to borrow the sum of Twenty-five thousand pounds (£25,000) on the credit of the municipal revenues of the Mayor, Councillors and Citizens of the said city, such sum to be raised by the grant of a mortgage, in accordance with the provisions of the *Local Government Act 1958*.

1. The maximum rate of interest that may be paid is £5 10s. per centum per annum.

2. The purposes for which the loan is to be applied are:—

(a) Part cost Keilor Township drainage ..	1,500
(b) Part cost of building A. W. Skewes community centre and the Keilor pavilion	10,000
(c) Emerald-street infant welfare centre building, West Essendon (part cost) ..	2,500
(d) Mechanical street sweeper ..	6,000
(e) Part cost of construction of drainage reservation, between Keilor-road and Steele's Creek, Niddrie ..	5,000
	<u>£25,000</u>

3. The period of the loan shall be 10 years.

4. The moneys borrowed shall be repayable by providing out of the municipal fund, twenty half-yearly instalments of approximately £1,641 16s. each, including principal and interest on the 1st day of October and the 1st day of April during the currency of the loan. The first instalment shall be payable on the 1st day of October, 1963.

5. Such moneys shall be repayable at the State Savings Bank of Victoria, Melbourne.

The plans and specifications and the estimate of the cost of the proposed works and a statement showing the proposed expenditure of the moneys to be borrowed are open for inspection at the Municipal Offices, Calder Highway, Keilor, during office hours.

Dated this 22nd day of January, 1963.

4289 N. A. WOODS,
Town Clerk.

CITY OF KEILOR.

LOAN No. 41.

Notice of Intention to Borrow the Sum of Fifty Thousand Pounds (£50,000) for Permanent Works and Undertakings.

NOTICE is hereby given that the Council of the City of Keilor proposes to borrow the sum of Fifty thousand pounds (£50,000) on the credit of the municipal revenues of the Mayor, Councillors and Citizens of the City of Keilor, such sum to be raised by the grant of a mortgage, in accordance with the provisions of the *Local Government Act 1958* and amendments.

1. The amount of principal money which it is proposed to borrow is £50,000.

2. The maximum rate of interest that may be paid is £5 10s. per centum per annum.

3. The interest is to be payable in equal half-yearly instalments at the State Superannuation Board at Treasury-place, Melbourne, C.2, on the first days of the

months of April and October in each year, the first payment to be made on the 1st day of October in the year 1963, calculated from the 1st day of April in the year 1963.

4. The moneys borrowed shall be repayable at the State Superannuation Board, at Treasury-place, Melbourne, C.2, on the first day of April, 2003.

5. The purposes for which the loan is to be applied are:—

(a) Part cost of Hoffman's-road construction	34,000
(b) Part cost of Lancefield-road construction	12,000
(c) Part cost of Keilor-road reconstruction ..	4,000

£50,000

6. The loan is to be liquidated by the creation of a sinking fund, pursuant to the provisions of the *Local Government Act 1958* and amendments, by the investment of £467 3s. 2d. in each year, out of the municipal fund, for such purpose.

The plans, specifications and the estimate of the cost of the proposed works and a statement showing the proposed expenditure of the moneys to be borrowed are open for inspection at the Municipal Offices, Keilor, during office hours.

Dated this 22nd day of January, 1963.

4290 N. A. WOODS,
Town Clerk.

CITY OF KEILOR.

LOAN No. 42.

Notice of Intention to Borrow the Sum of Twenty-five Thousand Pounds (£25,000) for Permanent Works and Undertakings.

NOTICE is hereby given that the Council of the City of Keilor proposes to borrow the sum of Twenty-five thousand pounds (£25,000) on the credit of the municipal revenues of the Mayor, Councillors and Citizens of the City of Keilor, such sum to be raised by the grant of a mortgage, in accordance with the provisions of the *Local Government Act 1958*.

1. The amount of moneys which it is proposed to borrow is £25,000.

2. The maximum rate of interest that may be paid is £5 10s. per centum per annum.

3. The times at which the moneys borrowed are to be repayable are the 1st days of October and April in each year, commencing on the 1st day of October, 1963, and ending on the 1st day of April, 1973, and the place at which the moneys borrowed shall be repayable is at the Australia and New Zealand Savings Bank Ltd., at 394-396 Collins-street, Melbourne, C.1.

4. The purpose for which the loan is to be applied is:—
"Carrying-out of extensions to the municipal offices, at Keilor."

5. The manner in which the loan is to be liquidated is by the provision out of the municipal fund in each half-year during the currency of the loan of the sum of £1,641 15s. 10d. (including principal and interest).

The plans and specifications and the estimate of the cost of the proposed works and a statement showing the proposed expenditure of the moneys to be borrowed are open for inspection at the Municipal Offices, Calder Highway, Keilor, during office hours.

Dated this 22nd day of January, 1963.

4291 N. A. WOODS,
Town Clerk.

CITY OF MELBOURNE.

REVOCATION OF APPOINTMENT OF POUNDKEEPER.

NOTICE is hereby given that at the meeting of the Council held on 21st January, 1963, the appointment of Mr. R. V. Hamilton as Poundkeeper of the Corporation Pound, North Melbourne was revoked.

F. H. ROGAN, Town Clerk.
Town Hall, Melbourne, 22nd January, 1963. 4223

CITY OF MELBOURNE.

ABOLITION OF CORPORATION POUND.

NOTICE is hereby given that at the meeting of the Council held on 21st January, 1963, authority was given for the abolition of the Corporation Pound situate corner Arden-street and Munster-terrace, North Melbourne.

F. H. ROGAN, Town Clerk.
Town Hall, Melbourne, 22nd January, 1963. 4224

CITY OF MELBOURNE.

APPOINTMENT OF CORPORATION POUND.

NOTICE is hereby given that at the meeting of the Council held on 21st January, 1963, the land described hereunder being within the environs of the City Abattoirs, Flemington, was appointed as the Corporation Pound.

Description of Land Appointed as Corporation Pound.

All that piece of land containing two perches and three-tenths of a perch, being part of portion 24 marked A, Parish of Dousta Galla, County of Bourke; commencing at a point bearing 223 deg. 30 min. 28 feet from a point on the south-western boundary of Epsom-road, the latter point bearing 133 deg. 30 min. 118 ft. 6 in., along the said boundary of Epsom-road from its intersection with the south-eastern boundary of Smithfield-road; bounded thence by lines bearing 133 deg. 30 min. 42 feet, 223 deg. 30 min. 15 feet, 313 deg. 30 min. 42 feet and 43 deg. 30 min. 15 feet to the commencing point.

F. H. ROGAN, Town Clerk.

Town Hall, Melbourne, 22nd January, 1963. 4225

CITY OF MELBOURNE.

APPOINTMENT OF POUNDKEEPER.

NOTICE is hereby given that at the meeting of the Council held on 21st January, 1963, Mr. Henry George Harris was appointed Poundkeeper of the Corporation Pound situate within the environs of the City Abattoirs.

F. H. ROGAN, Town Clerk.

Town Hall, Melbourne, 22nd January, 1963. 4226

CITY OF SALE.

NOTICE is hereby given that the Sale City Council has applied for a lease for a term of 35 years under section 134 of the Land Act of the former recreation reserve between the Princes Highway and Flooding Creek, City of Sale, Parish of Sale, containing approximately 12 acres, as a site for accommodation and facilities for tourists (caravan and camping park).

Sale, 2nd January, 1963.

4035

J. R. RAY, Town Clerk.

CITY OF WARRNAMBOOL.

NOTICE is hereby given that the Council of the City of Warrnambool, by Resolution adopted at a Meeting held on the 13th November, 1962, in accordance with the provisions of the *Local Government Act 1958*, did change the name of a street as follows:—

Old Name; New Name; Locality.

Black's-lane; Kinross-court; section 3, Township of Warrnambool, Parish of Wangoom.

4233

K. L. ARNEL, Town Clerk.

LOCAL GOVERNMENT ACT 1958, SECTION 587 (3).

WHEREAS the Council of the Town of Portland has received an application from the owner of so many of the premises fronting on the undermentioned streets as in rateable value are the greater part of all the premises so fronting, the Council hereby declares the same to be dedicated to the public as public highways:—

Dallas-court (throughout);
Rossdell-street, between Silvester-street and Findlay-street.

The common seal of the Mayor, Councillors, and Burgesses of the Town of Portland was hereto affixed this 15th day of January, 1963, in the presence of—

(SEAL) IAN H. MURRELL, Mayor.
K. McDONALD, Councillor.
E. NOEL T. HENRY, Town Clerk.

4234

SHIRE OF CROYDON.

LOAN No. 15.

Notice of Intention to Borrow the Sum of £13,000 for Permanent Works and Undertakings.

NOTICE is hereby given that the Council of the Shire of Croydon, in pursuance of powers conferred by the *Local Government Acts*, intends to borrow the sum of £13,000 on the credit of the municipal revenues of the President, Councillors and Ratepayers of the said Shire, such sum to be raised by the grant of a mortgage, in accordance with the said Acts and states:—

(a) The amount of principal moneys it is proposed to borrow is £13,000.

- (b) The maximum rate of interest that may be paid is £5 10s. per centum per annum.
- (c) The period of the loan will be ten years and the time or times at which the moneys borrowed are to be repayable are the 1st day of April and the 1st day of October in each year, during the currency of the loan commencing on the 1st day of October, 1963. The place of repayment will be the Bank of New South Wales, Croydon.
- (d) The purpose for which the loan is to be applied is for permanent works and undertakings, viz:—

Item No. 1 Part Construction of a Swimming Pool	£5,000
Item No. 2 Part Construction of a Council Depot	3,000
Item No. 3 Construction of a Community Hall	4,000
Item No. 4 Part Construction of Public Conveniences	1,000
	£13,000

- (e) The loan is to be liquidated by twenty half-yearly payments of £853 14s. 8d. including principal and interest, payable out of the Municipal Fund.

Plans and specifications and an estimate of the cost of such works and undertakings, and a statement showing the proposed expenditure of the money to be borrowed, are open for inspection by ratepayers, during office hours, at the Shire Offices, Croydon, for one month after the publication of this notice.

Dated at Croydon this 21st day of January, 1963.

4230

K. A. MACKAY, Shire Secretary.

SHIRE OF FERN TREE GULLY.

BY-LAW No. 128.

A BY-LAW of the Shire of Fern Tree Gully made under sections 197 (1) (ii), 197 (1) (xiv), 212, 213 (1) and 222 of the *Local Government Act 1958* and all other powers thereunto enabling passed by a Special Order of the Council of the Shire of Fern Tree Gully, sealed with the common seal of the Shire of Fern Tree Gully, advertised in accordance with the provisions of the *Local Government Acts*, and numbered 128, for the purpose of regulating the proceedings at Council meetings, committee meetings and all other meetings conducted by the Shire of Fern Tree Gully, and for other purposes.

Resolution for making the By-law agreed to by the Council on the 12th day of November, 1962, and confirmed on the 18th day of December, 1962.

A copy of the By-law is open for inspection, free of charge, during office hours at the Shire Office, Fern Tree Gully.

4243

R. B. WEBB, Municipal Manager.

SHIRE OF ORBOST.

BY-LAW No. 50.

A By-law of the Shire of Orbost, made under the provisions of sections 198 and 228 of the *Local Government Act 1958*, and numbered 50, for the purpose of—

- (a) Prohibiting on, from, and after a date specified herein and the erection or placing against or in front of any house or building abutting upon any public footway in any street or part thereof specified herein of any verandah over or across such footway unless such verandah is supported by cantilevers, brackets or projecting supports, and not otherwise.
- (b) Requiring the pulling down and removal before a date specified herein of all verandahs erected or placed against or in front of any house or building abutting upon any such public footway, which verandahs are upon, over or across such footway and are supported otherwise than by cantilevers, brackets or projecting supports.

IN pursuance of the powers conferred by the *Local Government Acts*, the President, Councillors and Ratepayers of the Shire of Orbost order as follows:—

1. On, from and after the 1st day of January, 1963, no person shall erect or place in front of any house or building abutting upon any public footway in any street or part thereof within the Shire of Orbost, any verandah over or across such footway unless such verandah is supported by cantilevers, brackets or projecting supports.

2. The owner of any verandah which is now, or before the 1st day of January, 1963, shall have been erected or placed against or in front of any house or building abutting upon any public footway of any street or part

thereof in the Shire of Orbost which verandah is upon, over, or across such footway and is supported otherwise than by cantilevers, brackets or projecting supports, shall pull down and remove such verandah before the 31st day of December, 1973.

3. This By-law shall apply to and have operation throughout the whole of the municipal district of the Shire of Orbost.

Resolution for passing this By-law agreed to by the Council of the Shire of Orbost on the 14th day of September, 1962, and confirmed on the 12th day of October, 1962.

The common seal of the President, Councillors and Ratepayers of the Shire of Orbost was hereunto affixed, in the presence of—

C. T. TRUSCOTT, President.
(SEAL) GEORGE E. CAMERON, Councillor.
M. H. GARDNER, Secretary.

Approved by the Governor in Council on the 11th day of December, 1962.—J. COLQUHOUN, Acting Clerk of the Executive Council. 4227

SHIRE OF ORBOST.

BY-LAW No. 51.

A By-law of the Shire of Orbost made under the *Local Government Act 1958* and the *Uniform Building Regulations, Victoria*, as amended by the *Uniform Building Regulations amending Regulations Nos. 1 and 2*, and numbered 51 for determining, applying, dispensing with or regulating such matters or things as are left to be determined, applied, dispensed with or regulated by the Council of the Shire of Orbost under the *Uniform Building Regulations, Victoria*, as amended.

IN pursuance of the powers conferred by the *Local Government Act 1958*, and the *Uniform Building Regulations, Victoria*, as amended by the *Uniform Building Regulations amending Regulations Nos. 1 and 2*, and every other power it thereunto enabling the President, Councillors and Ratepayers of the Shire of Orbost, order as follows:—

Repeal.

1. By-law No. 38 of the Shire of Orbost is hereby repealed.

Brick Areas.

2. The areas set out and described in the First Schedule hereto are hereby prescribed as Brick Areas in which no person shall construct or cause to be constructed any building, the external walls of which are of material other than concrete or masonry, provided that for the purpose of this clause buildings of reinforced concrete or masonry veneer construction conforming to the requirements of chapter 26 of the *Uniform Building Regulations, Victoria*, as amended, shall be deemed to have external walls of concrete or masonry.

Minimum Area, Depth and Width of Frontage.

3. (a) The minimum area, depth and width of frontage specified in column 3 of Table 804 of the *Uniform Building Regulations, Victoria*, as amended by the *Uniform Building Regulations amending Regulations Nos. 1 and 2* (hereinafter called the Regulations) are hereby adopted as the minimum area, depth and width of frontage of land on which a building of Class I. or Class II. Occupancy shall be constructed in the area set out and described in the Second Schedule hereto.

(b) The minimum area, depth and width of frontage specified in column 5 of Table 804 of the Regulations are hereby adopted as the minimum area, depth and width of frontage of land on which a building of Class I. or Class II. Occupancy shall be constructed in the area, being that portion of the whole of the municipal district of the Shire of Orbost which is not included in the Second Schedule hereto.

Rear Access.

4. In the case of a building on any land forming part of a subdivision approved by the Council and lodged with the Office of Titles prior to the date of commencement of operation of this By-law, the requirements of clause 813 of the Regulations are hereby dispensed with.

Commencement of Operation.

5. This By-law shall come into operation on its approval by the Governor in Council, and immediately after its publication in the *Government Gazette*.

Operation of this By-law.

6. The several clauses of this By-law shall apply to and have operation throughout those parts of the municipal district of the Shire of Orbost as specified hereunder.

Clause 2. Those parts of the Township of Orbost described in the First Schedule hereto.

Clause 3. (a) Those parts of the Township and Parish of Orbost described in the Second Schedule hereto.

Clause 3. (b) That portion of the whole of the municipal district of the Shire of Orbost which is not included in the Second Schedule hereto.

FIRST SCHEDULE.

All those portions of the Township of Orbost, Victoria, which are included in the following areas:—

- (a) The eastern side of Nicholson-street between Raymond-street and Salisbury-street within a distance of 100 feet back from the building line.
- (b) The western side of Nicholson-street between Clarke-street and Salisbury-street within a distance of 100 feet back from the building line.

SECOND SCHEDULE.

The Township of Orbost, Victoria, and that portion of the Parish of Orbost being all that area enclosed by a boundary commencing at the intersection of Boundary-road and Forest-road; thence northerly along Forest-road to the north-west corner of lot 54, section C, on plan of subdivision No. 7027, lodged in the Office of Titles; thence easterly by a lane and across Nicholson-street to the west boundary of lot D, on the said plan of subdivision; thence northerly, easterly and southerly by the boundary of that lot to David-street; thence easterly by that street and southerly by Shackleton-street to the north-west corner of lot A, on the said plan of subdivision; thence easterly by the northern boundary of that lot to Martin-street; thence southerly by that street to the Bonang Highway; thence easterly by that highway and Rupert-street to Arnold-street; thence southerly by Arnold-street to Boundary-road; thence westerly by that road to the commencing point.

The Resolution for making and passing this By-law was agreed to by the Council on the 14th day of October, 1960, and confirmed on the 11th day of November, 1960.

The common seal of the President, Councillors and Ratepayers of the Shire of Orbost, was affixed hereto, in the presence of—

E. W. JOHNSTON, Shire President.
(SEAL) A. J. MUNDY, Councillor.
M. H. GARDNER, Shire Secretary.

Approved by the Governor in Council, this 18th day of December, 1962.—N. G. WISHART, Clerk of the Executive Council. 4228

SHIRE OF ROMSEY.

NOTICE is given that Cr. Thomas G. A. Healy has been appointed Civil Defence Controller in the Shire of Romsey. 4236

J. PATTERSON, Shire Secretary.

NOTICE OF INTENTION TO APPLY FOR A LICENCE TO DIVERT WATER AND CUT RACE FROM THE RIVER MURRAY, AT LIPAROO.

I HEREBY give notice that I intend to apply for a licence empowering me to divert water for a term of seven years to the extent of 150 acre-feet per annum at a maximum rate of 5 acre-feet per day of 24 hours for the irrigation of 50 acres of vines, being part of allotment 3A, Parish of Liparoo, and to occupy certain Crown lands for works of diversion, and to cut a race thereon.

Any objection to such application must be forwarded, in writing, to reach the State Rivers and Water Supply Commission, Melbourne, before 22nd February, 1963, being 30 days from the first publication of this notice.

LEO. EDWARD ENGLEFIELD.

Box 124, Robinvale.

4240

NOTICE is hereby given that the Golden Vale Golf Club has applied for a lease for a term of 21 years, under section 134 of the *Land Act 1958*, of 138 acres, being allotment 23A, section U, Parish of Benalla, for purposes of amusement and recreation. 4114

NOTICE is hereby given that the Trustees of the Koorngal Golf Club have applied for a lease under section 134, *Land Act 1958*, for a term of 21 years, from 1st April, 1963, of Crown portions 7A and 7B, Parish of Truganina, containing 100 acres for amusement and recreation. 4261

Water Acts.
PROPOSED HURSTBRIDGE AND DISTRICT
WATERWORKS TRUST.

NOTICE is hereby given that the Eltham Shire Council has made application to the Honorable the Minister of Water Supply for the constitution of a Waterworks Trust, and for the proclamation of a Waterworks District at Hurstbridge, Wattle Glen and Panton Hill, and the construction, maintenance, and continuance of Water Supply Works within that district under the provisions of the Water Acts.

A general plan and description of the proposed works have been submitted with the application, and copies of same may be seen at the Shire Offices, Main-road, Eltham.

Dated at Eltham the 17th day of December, 1962.
4229 M. B. WATSON, Shire Secretary.

Water Acts.
SHIRE OF NATHALIA WATERWORKS TRUST.
*Extension of Waterworks District and Proclamation of
an Urban District for Barmah.*

NOTICE is hereby given that the Shire of Nathalia Waterworks Trust has made application to the Honorable the Minister of Water Supply for the extension of the waterworks district, and for the proclamation of an urban district at Barmah, and the construction, maintenance, and continuance of Water Supply Works within that district under the provisions of the Water Acts.

A general plan and description of the proposed works have been submitted with the application, and copies of same may be seen at the Shire Office, at Nathalia.

Dated at Nathalia, the 14th day of January, 1963.
4166 J. K. DANCOCKS, Secretary.

Sewerage Districts Acts.
PROPOSED SEWERAGE AUTHORITY.

NOTICE is hereby given that the Council of the Shire of Rochester has made application to the Honorable the Minister of Water Supply for the constitution of a Sewerage Authority and for the proclamation of a Sewerage District at Rochester and for the construction, maintenance and continuance of sewerage works within that district under the provisions of the Sewerage Districts Acts.

A general plan and description of the proposed works have been submitted with the application and copies of same may be seen at Shire Hall, Rochester.

Dated at Rochester the 20th day of November, 1962.
4149 H. R. WESTCOTT, Shire Secretary.

PAYNESVILLE WATERWORKS TRUST.
Water Act 1958, Sections 207 and 250.

NOTICE to owners of tenements in the under-mentioned streets and the private streets, lanes, courts and alleys opening thereto:—

Newlands-drive.
Part Gilsenan-street from Reynolds-street to west boundary of lot 107 on lodged plan No. 30533.
Simpson-street.
Reynolds-street.
Bungaree-avenue.
Toonalook-parade.
King-street to west boundary of lot 58, lodged plan No. 30533.
Main-road (Bairnsdale-Paynesville road) from west boundary of lot 1 on lodged plan No. 44873; thence easterly and southerly to the junction of Newlands-drive and The Esplanade.
Slip-road from Bairnsdale-Paynesville main road to Langford-parade.
Portion Langford-parade from the northern boundary of lot 29 on lodged plan No. 1089 southerly to The Esplanade.
Portion Langford-parade southerly to the south boundary of lot 67 on lodged plan No. 19016.
Victoria-street.
The Esplanade.
Wellington-street.
Mitchell-street.
Slip-road from east end of King-street; thence north-easterly and north-westerly to the north boundary of lot 1 on lodged plan No. 44850.
Slip-road from Langford-parade; thence westerly, northerly and westerly to McMillan Straits.
Tanjil-avenue and portion Kings-road, Milton-avenue and McMillan-grove in lodged plan No. 55819 to the

south-east corner of lot 63 on the said lodged plan, Parish of Bairnsdale.

The main pipe in the said streets being laid down the owners of all tenements situated as above are hereby required forthwith to cause a proper pipe and stop cocks to be laid so as to convey a supply of water within such tenement. Section 250 of the Water Act provides that the occupier or owner of each tenement to which this notice applies shall, after one month from the publication of this notice in the *Government Gazette* be liable to pay the rates and charges for the supply of water within such tenement notwithstanding that no pipe and stop cocks are laid to convey such supply and that no water is used in such tenement.

4246 E. L. BRINDLEY, Secretary.

TRARALGON SEWERAGE AUTHORITY.

THE above-mentioned Sewerage Authority having made provision for the carrying off of sewage from each and every property which or any part of which is within the Sewerage Areas hereinafter described, doth hereby declare that on and after the first day of January, 1963, each and every property which or any part of which is within the said Sewerage Areas shall be deemed to be a seweraged property within the meaning of the *Sewerage Districts Act 1958*.

The boundaries of the Sewerage Areas hereinbefore referred to are as follows:—

SEWERAGE AREA No. 27.

Commencing at the north-eastern angle of Sewerage Area 26, such point being the north-eastern angle of lot 154, lodged plan of subdivision 51882, Parish of Loy Yang; thence southerly along the eastern boundary of Sewerage Area 26 to Shakespeare-street, easterly along the northern building line of Shakespeare-street to McNairn-street, northerly along the western building line of McNairn-street to the north-eastern angle of lot 229, lodged plan of subdivision 51883; thence westerly along the northern boundary of lots 229, 227, 226, 225 and 224, lodged plan of subdivision 51883, and westerly across Lyndon-crescent to the point of commencement.

SEWERAGE AREA No. 28.

Commencing at a point on the southern boundary of Sewerage Area 26, being a prolongation of the eastern building line of Maskrey-street; thence southerly across Shakespeare-street and southerly along the eastern building line of Maskrey-street to the south-western angle of lot 124, plan of subdivision red ink No. B412149; thence easterly along the southern boundary of the said lot 124 and lot 133, easterly across Cameron-street and easterly to the south-eastern angle of lot 150, northerly along the eastern boundary of lots 150, 149, 148 and 147, easterly along the southern boundary of lot 188 and lot 176, southerly along the western boundary of lot 166, easterly along the southern boundary of lot 166, plan of subdivision red ink No. B412149 to Murphy-crescent, northerly along the western building line of Murphy-crescent to Shakespeare-street, northerly across Shakespeare-street to a point on the southern boundary of Sewerage Area No. 26; thence westerly along the southern boundary of Sewerage Area No. 26 to the point of commencement.

All of which boundaries are shown on a plan which is open for inspection at the office of the Sewerage Authority.

4245 DONALD DUNBAR, Acting Chairman.
(SEAL) BERNARD LORD, Commissioner.
ERIC F. TAYLOR, Secretary.

Partnership Act.—*Re* firm of P. FALLSHAW, of 87-89 Flemington-road, North Melbourne, Manufacturers.

NOTICE is hereby given that Cuthbert Walter Davis, of 100 Stevenson-street, Kew, and Eric Harvey Richard Ebbs, of 14 Fernhurst-grove, Kew, the executors and trustees of the will and estate of Percy Charles Fallshaw, deceased, have retired from the partnership business of P. Fallshaw, and henceforth Robert Fallshaw and Lloyd Fallshaw, both of 48 Stevenson-street, Kew, will carry on the said business in partnership under the business name of P. Fallshaw, and they shall be liable for the payment and discharge of all debts and liabilities incurred in respect of such business.

Dated this 30th day of November, 1962.

R. FALLSHAW.
L. FALLSHAW.
E. H. R. EBBS.
W. DAVIS.

Kiddle, Briggs and Willox, solicitors, 400 Collins-street, Melbourne. 4280

Companies Act 1961.—In the matter of BENTLEIGH FASHION CENTRE PROPRIETARY LIMITED (in Liquidation).—Notice of Final Meeting of the Company and the Creditors in the matter of the *Companies Act, 1961.*

NOTICE is hereby given that, pursuant to section 272 of the *Companies Act, 1961*, a Final Meeting of the company and the creditors will be held at half-past Ten o'clock in the forenoon, on Monday, 25th February, 1963, at Room 49, Second Floor, 125 William-street, Melbourne, for the purpose of laying before it an account showing how the winding up has been conducted and the property of the company has been disposed of, and giving any explanations required.

Dated this 18th day of January, 1963.

J. A. COAKLEY, Liquidator, 125 William-street, Melbourne. 4288

Companies Act, 1961.—In the matter of B. L. J. DEVELOPMENT PTY. LTD. (in Liquidation); and in the matter of the *Companies Act 1961.*

NOTICE is hereby given that a First Dividend is intended to be declared in the above matter. Creditors who do not prove their debt by Thursday, the 7th February, 1963, will be excluded therefrom.

Dated this 18th day of January, 1963.

4287 J. A. COAKLEY, Liquidator.

Companies Act 1958.—In the matter of ARROWSWIFT TRANSPORT CO. PTY. LTD. (in Liquidation).—Notice of Meeting of Creditors in creditors voluntary winding up.

NOTICE is hereby given that, in pursuance of section 209 of the above Act, a meeting of creditors of the above-named company will be held at the office of R. D. Widdows, Room 49, 2nd Floor, 125 William-street, Melbourne, on Wednesday, the 30th day of January, 1963, at half-past Ten a.m. in the forenoon, when I shall lay before the meeting an account of my acts and dealings, and of the conduct of the winding up of the above-named company during the year 13th October, 1961, to 13th October, 1962.

Dated the 17th day of January, 1963.

A. J. IRWIN, Liquidator, 366 Bourke-street, Melbourne. 4286

The Companies Act, 1961.—In the matter of EASTSIDE APPLIANCE CENTRE PROPRIETARY LIMITED (in Liquidation).

NOTICE is hereby given that a First Dividend is intended to be declared in this matter. Creditors who have not proved their debts by the 11th day of February, 1963, will be excluded from the dividend.

Dated this 21st day of January, 1963.

E. R. SMAIL, Liquidator.
Kennedy, Small and Middlemiss, 31 Queen-street, Melbourne, C.1. 4285

The Companies Act, 1961.—In the matter of JOHN DIAMOND PROPRIETARY LIMITED (in Liquidation).

NOTICE is hereby given that a First Dividend is intended to be declared in this matter. Creditors who have not proved their debts by the 11th day of February, 1963, will be excluded from the dividend.

Dated this 21st day of January, 1963.

N. E. STRETTON, Liquidator.
Kennedy, Small and Middlemiss, 31 Queen-street, Melbourne, C.1. 4284

In the matter of DE ANGELI KNITWEAR PROPRIETARY LIMITED.

NOTICE is hereby given that a Petition for the winding up of the above-named company by Kleptex Proprietary Limited was on the 13th day of December, 1962, presented to the Supreme Court by the said company and that the said Petition is directed to be heard before the Court sitting at Melbourne, on the 4th day of February, 1963, and any creditor or contributory of the said company desirous to support or oppose the making of an order of the said Petition may appear at the time of hearing by himself or his counsel for that purpose and a copy of the Petition will be furnished to any creditor or contributory of the said company requiring the same by the undersigned on payment of the regulated charge for the same.

The Petitioner's address is 617-619 Glenferrie-road, Hawthorn, and its solicitors are N. JACOBSON & CHAMBERLIN, of 150 Queen-street, Melbourne. 4218

The Companies Act 1961.—In the matter of LIGAR TIMBER PROPRIETARY LIMITED.

NOTICE is hereby given that at an Extraordinary Meeting of the members of the above-named company, held on Thursday, the 17th day of January, 1963, it was resolved that the company be wound up voluntarily, and at a meeting of creditors held on the same day pursuant to section 260, it was resolved that for such purpose Norman Eric Stretton, of 31 Queen-street, Melbourne, accountant, be appointed liquidator. Notice is also given that after 21 day from this date I shall proceed to distribute the assets. All creditors having any claims against the company should furnish particulars of same by that date, otherwise I shall proceed to distribute the assets without regard to their claim.

Dated this 21st day of January, 1963.

N. E. STRETTON, Liquidator.
Kennedy, Small and Middlemiss, 31 Queen-street, Melbourne. 4283

In the matter of the *Companies Act 1961*; and in the matter of THE DHURRINGILE ESTATE COMPANY PROPRIETARY LIMITED (in Liquidation).

NOTICE is hereby given that the creditors of the above-named company, which is being voluntarily wound up by the members, are required on or before the 15th February, 1963, being the day for that purpose fixed by Bernard Gore Brett, of 120 William-street, Melbourne, solicitor, the liquidator of the said company to send their names and addresses and the particulars of their debts and claims to the said liquidator, and if so required by notice, in writing, from the said liquidator to come in and prove their said debts or claims at such time and place as shall be specified in such notice and in default thereof they will be excluded from any distribution made by the said liquidator.

Dated this 15th day of January, 1963.

4279 B. G. BRETT.

HANSREK CONSTRUCTION CO. PTY. LTD. (in LIQUIDATION).

PURSUANT to section 210 (3) of the *Companies Act 1958*, notice is hereby given of the Final Meeting of creditors and members of the above company will be held at my office on 29th March, 1963, at Ten a.m. for the purpose of receiving my final account of the winding up.

Dated 15th January, 1963.

M. V. ANDERSON, Liquidator, 277 William-street, Melbourne. 4275

The Companies Act 1961 (Section 272).—In the matter of SEQUENCE BUTTONS PTY. LTD. (in Liquidation).—Notice of Final Meeting.

NOTICE is hereby given that a General Meeting of members and creditors of the above-named company will be held at the office of the liquidator, 266 Swan-street, Richmond, on Wednesday, 6th March, 1963, at half-past Ten a.m., for the purpose of having an account laid before them showing how the winding up has been conducted and the property of the company disposed of, and of hearing any explanation that may be given by the liquidator.

Dated the 21st day of January, 1963.

4266 G. R. ORR, Liquidator.

NOTICE is hereby given that a General Meeting of Vanguard Motors (Morwell) Pty. Ltd. (in vol. liquidation) will be held at 108 Queen-street, Melbourne, on 22nd February, 1963, at half-past Ten a.m., for the purpose of having an account laid before it showing how the winding up of the company has been conducted and the property has been disposed of, pursuant to section 272 of the *Companies Act 1961.*

Dated 21st day of January, 1963.

C. G. LANDY, Liquidator, 108 Queen-street, Melbourne, C.1. 4270

Companies Act 1958.—In the matter of SUPERIOR INTERIORS PROPRIETARY LIMITED; and in the matter of the *Companies Act 1958.*—Creditors Voluntary Winding Up, dated 28th June, 1962.

NOTICE is hereby given that a First and Final Dividend is about to be declared in the above matter. Creditors who have not proved their debts by the 8th day of February, 1963, will be excluded therefrom.

Dated this 17th day of January, 1963.

A. J. IRWIN, Liquidator, 366 Bourke-street, Melbourne. 4278

BAITZ PROPRIETARY LIMITED.

At an Extraordinary General Meeting of the members of the above-named company, duly convened and held at Melbourne on the 16th day of January, 1963, the following Special Resolutions were duly passed:—

1. That the company be wound up voluntarily.
2. That Ronald Moore and Lance Garnsworthy of the firm of Spry Walker & Co., chartered accountants, be appointed joint and several liquidators at a fee to be determined in accordance with the normal professional scale rates for the time occupied by the said liquidators and/or their staff in carrying out their duties as liquidators.

Dated this 17th day of January, 1963.

4277

R. MOORE, Secretary.

Companies Act 1961.—In the matter of SPRINGVALE TYRE SALES & SERVICE PTY. LTD., Shop 4, Queen's-avenue, Springvale; and in the matter of the *Companies Act 1961.*

NOTICE is hereby given that, pursuant to section 260, that a meeting of creditors of the above-named company will be held at the Institute of Chartered Accountants, 23 McKillop-street, Melbourne, on Thursday, the 31st day of January, 1963, at half-past Ten o'clock in the forenoon, for the purposes set out in sections 260, 261 and 262 of the above Act.

By order of the Board,

E. J. KING.

Dated this 16th day of January, 1963.

J. A. Coakley, public accountant, 125 William-street, Melbourne. 4274

CHARLES DUNCAN CHRISTIE, late of Kulwin, farmer, DECEASED.

CREDITORS, next of kin and others having claims in respect of the estate of the deceased (who died on the 27th day of February, 1962), are required by the executrix, Ethel Amelia Christie, to send particulars to her, care of the undersigned, by the 30th day of March, 1963, after which date the executrix may convey or distribute the assets, having regard only to the claims of which she then has notice.

Dated this 17th day of January, 1963.

ALEC M. HAYES, 199 Campbell-street, Swan Hill, solicitor. 4239

Trustee Act 1958.

NOTICE TO CLAIMANTS.

PURSUANT to the *Trustee Act 1958*, creditors, next of kin, and all other persons having claims in respect of the estates of the deceased persons named below are required to send particulars to the legal personal representative or representatives, at the addresses stated, after which date the representative or representatives will distribute the assets, having regard only to the claims of which notice has been received:—

James William McQuade, late of 76 Farm-street, Newport, retired railway employee, deceased, died on the 19th day of September, 1962.—Claims to the executrices, Margaret Doherty, of 73 River-street, Newport, widow, and Hester Angela Edith McQuade, of 77 Hobson-street, Newport, married woman, care of John F. Carroll, of 4 Paisley-street, Footscray, solicitor, by the 25th day of March, 1963. John F. Carroll, LL.B., solicitor, 4 Paisley-street, Footscray. 4265

William Thomas Rogers (also known as William Rogers), late of 31 Sussex-street, Yarraville, retired foreman, deceased, died on the 7th day of August, 1962.—Claims to the executors, William Rogers, of 10 Severn-street, Yarraville, turner and fitter, and Thomas Bartholomew Rogers, of 21 Milford-street, Newport, maintenance parts assistant, care of John F. Carroll, of 4 Paisley-street, Footscray, solicitor, by the 25th day of March, 1963. John F. Carroll, LL.B., solicitor, 4 Paisley-street, Footscray. 4264

Sabina White, late of 76 Farm-street, Newport, widow, deceased, died on the 29th day of September, 1962.—Claims to the executrix, Margaret Doherty, of 73 River-street, Newport, widow, care of John F. Carroll, of 4 Paisley-street, Footscray, solicitor, by the 25th day of March, 1963. John F. Carroll, LL.B., solicitor, 4 Paisley-street, Footscray. 4263

PURSUANT to the provisions of the *Trustee Act 1958*, creditors, next of kin and all other persons having claims in respect of the estate of Louie Clements Sharp, late of 82 High-street, Glen Iris, widow (who died on the 26th October, 1962), are required to send particulars of their claims to the executors, Francis Hay Lonie, Lyston Arthur Chisholm and Donald Lyston Chisholm, all of 339 Collins-street, Melbourne, solicitors, by the 10th April, 1963, after which date they will distribute the assets, having regard only to the claims of which they shall then have had notice.

MADDOCK, LONIE & CHISHOLM, solicitors, 339 Collins-street, Melbourne. 4292

CREDITORS, next of kin and all others having claims in respect of the estate of Edith Roberts Hoskins, formerly of 132 Brighton-road, Elsternwick, but late of the Mont Park Mental Hospital, spinster, deceased (who died on the 14th day of March, 1962), are required to send particulars, in writing, of their claims to the executor of the will of the above-named deceased, Leonard Clinton Shaw, of 224 Queen-street, Melbourne, solicitor, by the 26th day of March, 1963, after which date the said executor may distribute the assets, having regard only to the claims, whether formal or not, of which notice shall then have been received.

MIDDLETON, McEACHARN, SHAW & BIRCH, solicitors, 224 Queen-street, Melbourne. 4293

THOMAS HENRY SUTCLIFFE, late of Valley-road, Highton, Geelong, retired textile employee, DECEASED.

CREDITORS, next of kin and others having claims in respect of the estate of the said deceased (who died 14th September, 1962), are required by the executrices to whom probate of the will has been granted, Ellen Margaret Geard Sutcliffe, of Valley-road Highton, widow, Helen Gould Hurley Smith, of "North Glen", Elaine, married woman, and Margaret Wade Hurley Sutcliffe, of Valley-road, Highton, spinster, to send particulars to them care of the undersigned solicitors by 25th March, 1963, after which date the executrices may convey or distribute the said assets having regard only to the claims of which they then have notice.

WIGHTON & McDONALD, solicitors, 189-191 Moorabool-street, Geelong. 4231

WALTER WILFED CRAIG, formerly of 13 Sherwood-road, Surrey Hills, but late of "Corio", Warburton-road, Wandin North, retired works manager, DECEASED.

CREDITORS, next of kin and others having claims in respect of the estate of the said deceased (who died 30th August, 1962), are required by the executors to whom has been granted probate of the will, Alexander Sadler Craig, of 99 Lucan-street, Bendigo, vice principal, and Clifford Angus Craig, of Adams-road, Bendigo, school teacher to send particulars to them care of the undersigned solicitors, by 25th March, 1963, after which date the said executors may convey or distribute the assets having regard only to the claims of which they then have notice.

WIGHTON & McDONALD, solicitors, 189-191 Moorabool-street, Geelong. 4232

WILLIAM ERNEST WILKINSON, late of 94 Page-street, Albert Park, retired public servant, DECEASED.

CREDITORS, next of kin and others having claims against the estate of the above-named deceased (who died on the 16th day of June, 1962), are to send particulars of their claims to The Equity Trustees, Executors and Agency Company Limited, the executor of the will of above-named deceased, addressed to the registered office of the said company, at 472 Bourke-street, Melbourne, by the 30th of March, 1963, after which date the said company will proceed to distribute the assets having regard only to the claims of which it then has notice.

G. S. BERRIGAN, of South Melbourne, solicitor. 4216

CREDITORS, next of kin and others having claims against the estate of Alice Hull Tope, late of 162 Hawdon-street, Heidelberg, in the State of Victoria, spinster, deceased (who died on the 24th day of September, 1962), are to send particulars of their claims to The Union-Fidelity Trustee Company of Australia Limited, of 333 Collins-street, Melbourne, in the said State formerly The Union Trustee Company of Australia Limited, by the 27th day of March, 1963, after which date it will distribute the assets of the deceased having regard only to the claims of which it has notice.

ABBOTT, STILLMAN & WILSON, solicitors, 422 Little Collins-street, Melbourne. 4219

ALFRED NORMAN OLIVER LYON, late of 1 Second-avenue, Kew, retired, DECEASED.

CREDITORS, next of kin and others having claims in respect of the estate of the said deceased (who died on the 16th day of December, 1962), are required by the executor, John George Rennie McArthur, of 1 St. Johns Wood-road, Mount Waverley, solicitor, to send particulars to him care of the undersigned, on or before the 22nd day of March, 1963, after which date he will distribute the assets, having regard only to the claims of which he then has notice.

WISEWOULD DUNCAN & HANGER, solicitors, 11 Bank-place Melbourne. 4249

CREDITORS, next of kin and all other persons having any claims in respect of the estate of James Xavier Rowan, late of 18 Cobden-street, Kew, gentleman, deceased (who died on the 28th day of August, 1962), are required to send particulars of their claims to the executor, National Trustees, Executors and Agency Company of Australasia Limited, at 95 Queen-street, Melbourne, by the 25th day of March, 1963, after which date the said executor will distribute the assets of the said deceased, having regard to the claims of which it shall then have had notice.

HULBERT A. GREENING & BENNETT, solicitors, of 422 Collins-street, Melbourne. 4257

CREDITORS, next of kin and others having claims in respect of the estate of William Lewis Hunter, late of 131 Belford-road, North Kew, retired steward, deceased (who died on 22nd October, 1962), are to send the particulars of their claims to The Equity Trustees, Executors and Agency Company Limited, whose registered office is situate at 472 Bourke-street, Melbourne, by 31st March, 1963, after which date it will distribute the assets, having regard only to the claims of which it then has notice.

E. W. OLLEY, solicitor, 450 Little Collins-street, Melbourne. 4247

CREDITORS, next of kin and others having claims in respect of Willie Cheesman, late of 67 Fletcher-street, Castlemaine, retired (who died on the 25th day of November, 1962), are required to send particulars of their claims to David Martin Cheesman and John Kennedy Spark, addressed to Box 33, St. Arnaud, by the 31st day of March, 1963, after which date they will distribute the estate, having regard only to the claims of which they then have notice.

J. K. SPARK, solicitor, St. Arnaud. 4241

RE LESLIE ASGUS McPHERSON ROSS, late of Wedderburn, in the State of Victoria, woolbuyer, DECEASED.

CREDITORS, next of kin and others having claims against the estate of the above-named deceased (who died on the 25th day of October, 1961), are required by the executor, Graham McKenzie Ross, of Wedderburn, in the said State, agent, to send particulars to the said Graham McKenzie Ross, care of E. Shackleton Bailey, Wedderburn, solicitor, by the 30th day of March, 1963, after which date the executor may convey and distribute the assets, having regard to the claims of which he then has notice.

E. SHACKLETON BAILEY, Wedderburn, solicitor. 4238

CREDITORS, next of kin and others having claims against the estate of Emily May Hobson, formerly of Catani, but late of Garfield, married woman, deceased (who died on 26th December, 1961), are requested to send particulars of their claims to Edwin Francis Hobson, of Woori Yallock, factory employee, and Thelma May Morrison, of 103 Kananook-avenue, Seaford, widow, the executors appointed by deceased's will, in care of the undersigned, by the 20th March, 1963, after which date they will distribute the assets having regard only to the claims of which they shall then have had notice.

M. DAVINE, solicitors, Warragul. 4220

CREDITORS, next of kin and others having claims against the estate of Edward Michael Heffernan, late of 15 Hawthorn-avenue, Caulfield, retired public servant, deceased (who died on 5th August, 1962), are requested to send particulars of their claims to Johanna Gertrude Heffernan, of 15 Hawthorn-avenue, Caulfield, widow, the administrator of the estate of the said deceased, in care of the undersigned, by the 20th March, 1963, after which date she will distribute the assets having regard only to the claims of which she shall then have had notice.

M. DAVINE, solicitors, Warragul. 4221

CREDITORS, next of kin and others having claims in respect of the estate of Rosamond May Lord, late of 21 Pakington-street, Kew, in the State of Victoria, widow, deceased (who died on the 8th day of September, 1962), are to send particulars of their claims to The Union Fidelity Trustee Company Limited, formerly The Fidelity Trustee Company Limited, of 333 Collins-street, Melbourne, on or before the 8th day of April, 1963, after which date the said company and Judith Barker, of 9 Widford-street, East Hawthorn, the executors of the will of the said deceased will distribute the assets, having regard only to the claims of which the said executors have notice.

R. WADHAM & DOIG, 383 Flinders-lane, Melbourne, solicitors. 4248

CREDITORS, next of kin and all other persons having any claims in respect of the estate of Henry Pascoe Hobba, late of 34 Shepherd-street, Footscray, accountant, deceased (who died on the 4th day of October, 1962), are required to send particulars of their claims to the executor, The Trustees, Executors and Agency Company Limited, at 401 Collins-street, Melbourne, by the 25th day of March, 1963, after which date the said executor will distribute the assets of the said deceased, having regard to the claims of which it shall then have had notice.

HULBERT A. GREENING & BENNETT, solicitors, of 422 Collins-street, Melbourne. 4256

CLEMENT ROBERT WEBB MEADMORE, late of 23 Clark-road, Ivanhoe, and 163 Exhibition-street, Melbourne, shop proprietor.

CREDITORS, next of kin and others having claims in respect of the deceased (who died on the 11th of January, 1962), are required by the executor of the deceased, John James Breen, of 83 London-street, Bentleigh, to send particulars to him by the 25th day of March, 1963, after which date the said John James Breen, may convey or distribute the assets, having regard only to the claims of which he then has notice.

Dated the 21st day of January, 1963.

FORD, ASPINWALL & DeGRUCHY, solicitors, 100-104 Queen-street, Melbourne. 4255

CREDITORS, next of kin and others having claims in respect of the estate of Alfred William McGeary, late of 211 South-road, Brighton East, bus proprietor, deceased (who died on the 22nd July, 1962), are to send particulars of their claims to Royston Thomas Cahir, solicitor of 475 Collins-street, Melbourne, by the 23rd day of March, 1963, after which date the executors will distribute the assets of the said estate, having regard only to claims of which they then have notice.

ROYSTON T. CAHIR, barrister and solicitor, 475 Collins-street, Melbourne. 4254

CREDITORS, next of kin and others having claims in respect of the estate of Isabella Thistlethwaite, late of "Ilkley", 21 Oak-grove, East Malvern, in the State of Victoria, spinster, deceased (who died on the 29th day of June, 1962) are requested by The Equity Trustees, Executors and Agency Company Limited, of 472 Bourke-street, Melbourne, in the said state and Edward Herbert Farmer, of "Bushlands", 8 Explorers-road, Glenbrook, in the State of New South Wales, architect, the executors of the will of the said deceased, to send particulars of their claims to the said company by the 24th day of March, 1963, after which date the said company will distribute the assets, having regard only to the claims of which it then has notice.

EGGLESTON, CLIFTON-JONES & CO., solicitors, 578 Bourke-street, Melbourne. 4251

WILLIAM CLEARY, late of 37 Ryan-street, Footscray, retired railway employee, DECEASED.

CREDITORS, next of kin and others having claims in respect of the estate of the deceased (who died on 22nd April, 1962), and Letters of Administration with the will of the deceased dated 7th October, 1940, annexed having been granted to James William Cleary, of 37 Ryan-street, Footscray, clerk, are required to send particulars in writing thereof to him care of the undersigned solicitor on or before the 8th day of April, 1963, after which date he will distribute the assets, having regard only to the claims of which he then has notice.

JOHN GINNANE, LL.B., solicitor, 153A Barkly-street, Footscray. 4250

CREDITORS, next of kin and others having claims in respect of the estate of Stanley Wilfred Green, formerly of 68 Como-parade, West Mentone, but late of 20 Oak-street, Bentleigh, retired railway employee (who died on the 18th day of August, 1962), are to send particulars of their claims to The Equity Trustees, Executors and Agency Company Limited, of 472 Bourke-street, Melbourne, by the 27th day of March, 1963, after which date it will distribute the assets, having regard only to the claims of which it then has notice.

MACPHERSON & KELLEY, solicitors, 178 Queen-street, Melbourne. 4253

CREDITORS, next of kin and others having claims in respect of the estate of William Byfield Green, late of 15 Burke-road, East Malvern, retired draper (who died on the 18th August, 1962), are to send particulars of their claims to The Equity Trustees, Executors and Agency Company Limited, of 472 Bourke-street, Melbourne, by the 27th day of March, 1963, after which date it will distribute the assets, having regard only to the claims of which it then has notice.

MACPHERSON & KELLEY, solicitors, 178 Queen-street, Melbourne. 4252

HANNAH STEWART WILLIAMSON, late of 199 Hotham-street, Elsternwick, spinster, DECEASED.

CREDITORS, next of kin and others having claims in respect of the estate of the deceased (who died on the 22nd day of June, 1962), are hereby required by the personal representative, Raymond Marshall Johnstone of 90 William-street, Melbourne, solicitor, to send particulars to him care of the undersigned at the address hereinafter mentioned, by the 26th day of March, 1963, after which date the personal representative may convey or distribute the assets, having regard to the claims of which he then has notice.

RIGBY & FIELDING, solicitors, 90 William-street, Melbourne. 4267

CREDITORS, next of kin and others having claims in respect of the estate of William George Fenton, late of 81 Collins-street, Thornbury, retired, deceased (who died on the 4th day of September, 1962), are to send particulars of their claims to the Union-Fidelity Trustee Company of Australasia Limited, care of 333 Collins-street, Melbourne, by the 20th day of March, 1963, after which date it will distribute the assets, having regard only to the claims of which it then has notice.

RYMER, LANGFORD & RITCHIE, solicitors of 346 Little Collins-street, Melbourne. 4262

CREDITORS, next of kin and others having claims in respect of the estate of Edgar Milton Dowse, late of 106 Doncaster-road, North Balwyn, retired post office engineer (who died on the 22nd day of September, 1962), are to send the particulars of their claims to the Equity Trustees, Executors and Agency Company Limited, of 472 Bourke-street, Melbourne, by the 25th day of March, 1963, after which date it will distribute the assets, having regard only to the claims of which it then has notice.

R. E. LEWIS, ORR & GIBSON, solicitors, of 406 Lonsdale-street, Melbourne. 4260

WILLIAM PATRICK LYONS, formerly of 77 Sandringham-road, Sandringham, but late of 34 College-street, Elsternwick, retired railway employee, DECEASED.

CREDITORS, next of kin and others having claims in respect of the estate of the said deceased (who died on the 6th day of November, 1962), are required to send particulars of their claims to National Trustees, Executors and Agency Company of Australasia Limited, having its registered office at 95 Queen-street, Melbourne, by the 25th day of March, 1963, after which date it may convey or distribute the assets, having regard only to the claims of which it then has notice.

J. M. SMITH & EMMERTON, 480 Bourke-street, Melbourne. 4259

CREDITORS, next of kin and other persons having claims against the estate of Hilda Mary Currie-Johnson, late of 18 Muswell Hill-road, Glen Iris, widow, deceased (who died on the 3rd December, 1962), are to send particulars of their claims to the executor, Thomas Keith Burgin, care of J. P. Ogge and Co., solicitors, of 165 Greville-street, Prahran, by the 23rd March, 1963, after which date the said executor will distribute the assets, having regard only to the claims of which he shall have had notice.

JAMES P. OGDON & CO., solicitor, of 165 Greville-street, Prahran. 4258

EMILY GROAT, late of 38 Cope-street, Coburg, widow, DECEASED.

CREDITORS, next of kin and others having claims in respect of the estate of the deceased (who died on the 10th day of September, 1962), are hereby required by the personal representative, National Trustees Executors and Agency Company of Australasia Limited of 95 Queen-street, Melbourne, to send particulars to it, at the address hereinafter mentioned, by the 26th day of March, 1963, after which date the personal representative may convey or distribute the assets, having regard to the claims of which it then has notice.

RIGBY & FIELDING, solicitors, 90 William-street, Melbourne. 4268

HAROLD JAMES ANDERSON, DECEASED.

CREDITORS, claimants and others having claims against the estate of the late Harold James Anderson, of 33 Guthrie-street, West Brunswick in Victoria, storeman, deceased (who died intestate on the 12th day of November, 1962), and of whose estate letters of administration were granted by the Supreme Court on the 14th January, 1963, to Elaine Wilson, of 40 Cosmos-street, Glenroy, in Victoria, married woman, are requested to send particulars of such claims to the said Elaine Wilson at her address aforesaid on or before the 23rd day of March, 1963 after which date the administratrix will distribute the assets, having regard only to the claims of which she shall then have had such notice.

Dated this 17th day of January, 1963.

KIDDLE, BRIGGS & WILLOX, 400 Collins-street, Melbourne, solicitors for the administratrix. 4281

ALLEYNE MOORE GRAHAM, late of 2 Woodmason-street, Malvern, spinster, DECEASED.

CREDITORS, next of kin and others having claims against the estate of the deceased (who died on the 28th day of April, 1962), are required by the executors, Thomas Graham and John Stanley Elder, both of 99 Queen-street, Melbourne, solicitors, to send particulars to them, care of the undermentioned solicitors, by the 27th day of March, 1963, after which date the executors may convey or distribute the assets, having regard only to the claims of which they then have notice.

Dated the 17th day of January, 1963.

MADDEN, BUTLER, ELDER & GRAHAM, solicitors, 99 Queen-street, Melbourne. 4276

AGNES PAUL RAITT, late of 148 Reserve-road, Beaumaris, widow, DECEASED.

CREDITORS, next of kin and others having claims against the estate of the deceased (who died on 8th October, 1962), are required by the executors, Archibald Stewart Raitt, and John Ralph Burt, to send particulars to them, care of 120 William-street, Melbourne, by the 28th March, 1963, after which date they may convey and distribute the assets, having regard only to the claims of which they then have notice.

BLAKE & RIGGALL, 120 William-street, Melbourne, solicitors. 4273

FREDERICK MORTON JUDD, late of 8 Chesterville-road, Cheltenham, gentleman, DECEASED.

CREDITORS, next of kin and others having claims against the estate of the said deceased are required by the executor, Clive Langridge Ward, to send particulars of their claims to the said executor, care of the undersigned solicitors, on or before the 30th day of March, 1963 (after which date he will distribute the assets of the deceased, having regard only to the claims of which he then has notice).

HOME, WILKINSON & LOWRY, solicitors, 401 Collins-street, Melbourne. 4272

ERNEST ROLAND GILBERT FORD, late of Broughton Hall, 2 Berwick-street, Camberwell, gentleman, DECEASED.

CREDITORS, next of kin and others having claims in respect of the estate of the deceased (who died on the 5th day of October, 1962), are required by the trustee, National Trustees, Executors and Agency Company of Australasia Limited of 95 Queen-street, Melbourne, to send particulars to it by the 30th day of March, 1963, after which date the trustee may convey or distribute the assets, having regard only to the claims of which it then has notice.

CLEVERDON, REID & FINLAY, 89 Queen-street, Melbourne. 4271

CREDITORS, next of kin and others having claims against the estate of Ida Long, late of 31 Milverton-street, Burwood, married woman, deceased (who died on 17th May, 1962), are to send particulars of their claims to Stuart John Roffey, care of the undersigned by the 26th day of March, 1963, after which date he will distribute the assets, having regard only to the claims of which he then has notice.

COOK & McCALLUM, solicitors, 422 Collins-street, Melbourne. 4282

CREDITORS, next of kin and others having claims in respect of the estate of Robert Lormer Ballantyne, late of 6 Belson-street, East Malvern, deceased (who died on the 30th day of July, 1962), are to send particulars of their claims to the executor, John McDonald Martin, care of the undermentioned solicitors, on or before the 28th day of March, 1963, after which date the said executors will distribute the assets, having regard only to the claims of which notice has been received.

MARTIN & MARTIN, solicitors, 37 Queen-street, Melbourne. 4269

In the Supreme Court of the State of Victoria.
SALE BY THE SHERIFF.

ON Wednesday, the 27th day of February, 1963, at 2.30 p.m., at the Police Station, Numurkah (unless process be stayed or satisfied):—

All the estate and interest (if any) of Lentworth Constructions Proprietary Limited, of 321 William-street, Melbourne, as proprietor of an estate in fee-simple in the land described in certificate of title, volume 5150, folio 872, upon which is erected a weatherboard dwelling-house. The property is situated in Dolphin-street, Numurkah, commencing 100 links east of Nelson-street, frontage 100 links to the north side of Dolphin-street, by a depth of 224½ links.

Registered mortgage No. B.429330, affects the said estate and interest.

Terms: Cash only.
4217 R. H. BENSLEY, Sheriff's Officer.

IMPOUNDINGS

BROADMEADOWS.—Impounded in Campbellfield Pound.

1 black and white mare, sixteen hands, strap on neck, no visible brand.

If not claimed and expenses paid, to be sold on 7th February, 1963.

4295—10/6 A. OLIVER, Poundkeeper.

CRANBOURNE.—Impounded in Cranbourne Pound, by H. Williams, Dalmore.

1 black Friesian crossbred cow, "102" on near side rump

1 Guernsey crossbred cow, "BD" on near side rump

If not claimed and expenses paid, to be sold on 7th February, 1963.

4242—13/6 P. L. PENDLEBURY, Poundkeeper.

ECHUCA.—Impounded in Echuca Pound by the C.R.B. Stock Inspector.

1 sheep (wether) with V out of front and point of off ear, no visible brand

If not claimed and expenses paid, to be sold on 7th February, 1963.

4237—12/ B. CLEE, Poundkeeper.

LISMORE.—Impounded in Lismore Pound, by J. Hynes, from Camperdown, Lismore-road.

5 wethers, point off left ear, one with red tag in ear; like C or 5 on back

3 ewes, point off right ear, front notch on left ear, like C or 5 on rump

If not claimed and expenses paid, to be sold on 8th February, 1963.

4244—15/ J. A. SERGENT, Poundkeeper.

OAKLEIGH.—Impounded in Oakleigh pound, from the Ryans-road area on 14th January, 1963.

1 red-brown and white Hereford heifer calf, 4 to 5 months old, no visible brand

If not claimed and expenses paid, to be sold on 11th February, 1963.

4222—12/ A. E. RAVEN, Town Clerk.

SHEPPARTON.—Impounded in Shepparton Pound.

8 head of cattle, approximately ten months old, branded with slit on tip of each ear

If not claimed and expenses paid, to be sold on 7th February, 1963.

4294—10/6 C. L. MANSELL, Poundkeeper.

TRARALGON.—Impounded in Traralgon Stock Pound, from private property on 17th January, 1963.

1 Hereford steer, no visible brand

1 Hereford heifer, no visible brand

If not claimed and expenses paid to be sold on 4th February, 1963.

4235—12/ I. H. PATON, Acting Poundkeeper.

STATE ACTS, 1960

COPIES of the following Acts of Parliament of Victoria may be obtained at the Government Printing Office, or from any bookseller, at the price set opposite to each:—

No.	Price. s. d.
6607. Anzac Day	1 0
6608. Agricultural Lime (Amendment)	0 6
6609. Motor Car (Commencement)	0 6
6610. Fisheries (Change of Title)	0 6
6611. Stamps (Amendment)	0 6
6612. Land (Public Authorities)	0 6
6613. Coal Canal Bridge	0 6
6614. Metropolitan Fire Brigades (Borrowing Powers)	0 6
6615. Wodonga Lands Exchange	0 6
6616. Licensing (Fees)	0 6
6617. Home Finance (Loans to Minors)	0 6
6618. Co-operative Housing Societies (Amendment)	0 6
6619. Racing (Totalizators Extension)	1 0
6620. Companies	0 6
6621. Judges Salaries and Allowances	0 6
6622. Coal Mines (Pensions Contributions)	0 6
6623. Landlord and Tenant (Further Amendment)	0 6
6624. Public Officers Salaries and Allowances	0 9
6625. Legal Profession Practice (Amendment)	0 6
6626. Church of England in Australia Constitution	1 9
6627. Companies (Fees)	0 6
6628. Motor Car (Amendment)	1 0
6629. Geelong Waterworks and Sewerage (Amendment)	0 6
6630. Latrobe Valley (Financial)	0 6
6631. Labour and Industry (Amendment)	0 6
6632. Acts Interpretation	0 6
6633. Children's Court (Enforcement of Awards)	0 6
6634. Supreme Court (Proceedings before Master)	0 6
6635. Melbourne and Metropolitan Board of Works (Borrowing Powers)	0 6
6636. Electoral Provinces	0 9
6637. Town and Country Planning (Amendment)	0 6
6638. Racing (Dog Races)	0 6
6639. Industrial Safety Advisory Council	0 6
6640. Administration and Probate (Offices)	0 6
6641. Justices (Bail)	0 6
6642. National Parks (Amendment)	0 9
6643. Medical (Amendment)	0 6
6644. Melbourne Harbor Trust Lands	1 0
6645. Weights and Measures (Penalties)	0 6
6646. Transfer of Land (Stratum Estates)	0 6
6647. Local Government (Preston Streets Agreement)	0 9
6648. John Storey Memorial Fund	0 6
6649. Police Offences (Amendment)	0 6
6650. Motor Car (Third-Party Insurance)	0 6
6651. Social Welfare	2 9
6652. City of Melbourne Underground Railway Construction	1 0
6653. Valuation of Land	1 3
6654. Milk Board (Amendment)	0 6
6655. Victoria Racing Club (Amendment)	0 6
6656. Consolidated Revenue	0 6
6657. Consolidated Revenue	0 6
6658. Motor Car (Driving)	0 6
6659. Licensing (Amendment)	1 0
6660. Consolidated Revenue	0 6

STATE ACTS, 1960—continued.

No.	Price. s. d.
6661. Consolidated Revenue	0 6
6662. Friendly Societies (Dental Clinics) ..	0 6
6663. Cancer (Amendment)	0 6
6664. Dried Fruits (Amendment)	0 6
6665. Barwon Heads Lands Exchange	0 6
6666. Revocation of Crown Reservations ..	0 6
6667. The Constitution Act Amendment (Expenses)	0 6
6668. Supreme Court (Orders)	0 6
6669. Gippsland Railway Deviation	0 9
6670. Hamilton Stockyards Railway Construction	0 6
6671. Nurses (Amendment)	0 6
6672. Ministry of Transport (Railway Officers) ..	0 6
6673. Fruit and Vegetables (Road Barriers) ..	0 6
6674. Transport Regulation (Qualifications of Chair- man)	0 6
6675. Motor Car (Insurance Surcharge Continuance)	0 6
6676. Geelong Harbor Trust (Freezing Works Agreement)	0 9
6677. Western Metropolitan Market (Amendment)	0 6
6678. Racing (Trotting Races)	0 6
6679. Wattle Park Land	0 6
6680. Surplus Revenue	0 6
6681. Milk and Dairy Supervision (Research Con- tributions)	0 6
6682. Tourist (Amendment)	0 6
6683. Fisheries (Crayfish)	0 6
6684. Audit (Amendment)	0 6
6685. Sale of Allotments of Land (Amendment) ..	0 6
6686. Cattle Compensation (Amendment)	0 6
6687. Co-operative Housing Societies (Guarantees)	0 6
6688. State Library National Gallery National Museum and Institute of Applied Science ..	1 3
6689. Medical (Blood Transfusion)	0 6
6690. The Constitution Act Amendment (Treating)	0 6
6691. State Forests Loan Application	0 6
6692. Local Authorities Superannuation (Amend- ment)	0 9
6693. Local Government (Disqualification)	1 0
6694. Superannuation (Additions to Pensions)	0 6
6695. Police Regulation (Pensions)	0 6
6696. Trustee Companies (Amalgamation)	0 6
6697. Geelong and Colac Railway (Deviation) ..	0 6
6698. University Colleges Lands	0 6
6699. Local Government (Private Street)	0 6
6700. Northcote School	0 6
6701. Public Works Loan Application	0 9
6702. Tower Hill and Malmsbury Lands	0 6
6703. Coal Mines (Pensions)	0 6
6704. Vermin and Noxious Weeds (Financial) ..	0 6
6705. Navigable Waters (Oil Pollution)	1 0
6706. Business Names (Public Borrowings) ..	0 6
6707. Health (Tuberculosis Arrangement)	0 6
6708. Water Supply Loan Application	1 3
6709. Railway Loan Application	1 0
6710. Land Tax (Relief)	0 6
6711. Land Tax (Rates)	0 6
6712. Monash University (Amendment)	0 6
6713. National Fitness Council of Victoria	1 0
6714. Local Government (Keilor, Waverley and Springvale)	0 6
6715. Explosives	2 3
6716. Statute Law Revision	0 9
6717. Motor Car (Abolition of Owners' Certificates)	0 6
6718. Road Traffic (Amendment)	0 6
6719. Milk Board (Powers)	0 6
6720. Marketing of Primary Products (Members)	0 6
6721. Melbourne and Geelong Mortgages	0 9
6722. Building Societies (Amendment)	0 9
6723. Local Government (Scaffolding Inspection) ..	0 9
6724. State Electricity Commission (Borrowing) ..	0 6
6725. Labour and Industry (Butchers' Shops) ..	0 6
6726. Country Fire Authority (Sawmill Burners) ..	0 6
6727. Sewerage Districts (Amendment)	1 0
6728. Water (Amendment)	1 3
6729. Housing (Powers)	0 6
6730. Entertainment Tax (Amendment)	0 6
6731. Crimes (Kidnapping)	0 6
6732. Health (Amendment)	0 6
6733. Game (Licences)	0 6
6734. Estate Agents (Amendment)	0 6
6735. Appropriation of Revenue	8 6

A. C. BROOKS,
Government Printer.

STATE ACTS, 1961

COPIES of the following Acts of Parliament of Victoria may be obtained at the Government Printing Office, or from any bookseller, at the price set opposite to each:—

No.	Price. s. d.
6736. Public Works Committee (Special Exemption)	0 6
6737. Railways (Permanent Service)	0 6

STATE ACTS, 1961.—continued.

No.	Price. s. d.
6738. Superannuation (Railway Service)	0 6
6739. Stamps (Amendment)	0 6
6740. Employers and Employés (Attachment of Wages)	0 6
6741. St. Kilda (Goldsmith and Shelley Streets) Land	0 6
6742. Municipal Association (Amendment)	0 6
6743. Wormbete Land	0 6
6744. Grain Elevators (Borrowing)	0 6
6745. Housing (Amendment)	0 6
6746. Land (North-West Mallee Settlement Areas)	0 9
6747. Ripon Peace Memorial Hospital Trust	0 6
6748. Road Traffic (Parking on Railway and Municipal Property)	0 6
6749. Co-operation (Amendment)	0 6
6750. Heidelberg and Toolamba Lands Exchange ..	0 6
6751. Town and Country Planning (Amendment) ..	0 6
6752. Janet Clarke Hall	0 6
6753. Transport Regulation (Compensation)	0 6
6754. Bread Industry (Legal Proceedings)	0 6
6755. Milk Pasteurization (Licences)	0 6
6756. Health (Proprietary Medicines)	0 6
6757. Police Offences (False Reports to Police) ..	0 6
6758. Evidence (Children)	0 6
6759. Statute Law Revision	0 6
6760. Transport Regulation (Term of Office)	0 6
6761. Prostitution	0 6
6762. Motor Car (Amendment)	1 0
6763. Game (Amendment)	0 6
6764. The Constitution Act Amendment (Electoral)	0 9
6765. Building Societies (Amendment)	1 3
6766. Juries (Amendment)	0 6
6767. Gas and Fuel Corporation (Borrowing) ..	0 6
6768. Clean Air (Sub-committees)	0 6
6769. Housing (Home Builders' Account)	0 6
6770. Public Offences (Pinball Machines)	0 6
6771. Fisheries (Commercial Council)	0 6
6772. Consolidated Revenue	0 6
6773. Consolidated Revenue	0 6
6774. Consolidated Revenue	0 6
6775. Game (Black Swans)	0 6
6776. Distribution of Population (Joint Committee)	0 9
6777. Public Works Interim Loan Application ..	0 6
6778. Legal Profession Practice (Amendment) ..	0 6
6779. Home Finance (Amendment)	0 6
6780. Cancer (Amendment)	0 6
6781. Tourist (Amendment)	0 6
6782. Water (Ballarat Water Commissioners)	0 6
6783. Commercial Goods Vehicles (Tow Trucks) ..	0 6
6784. Consolidated Revenue	0 6
6785. Local Government (Municipal Assistance Fund)	0 6
6786. Agricultural Colleges (Leases)	0 6
6787. United Lutheran Church Incorporation	1 3
6788. West Melbourne Market Land (Amendment)	0 6
6789. Portland Harbor Trust (Quarrying)	0 6
6790. Racing (Bookmakers' Course Agents)	0 9
6791. Stamps (Further Amendment)	1 0
6792. North Geelong to Fyansford Railway Deviation	0 6
6793. Apprenticeship (Amendment)	0 6
6794. Land (Unused Roads and Water Frontages)	0 9
6795. Motor Car (Insurance Surcharge)	0 6
6796. Forests (Wood Pulp Agreement)	2 0
6797. Dandenong Lands	0 9
6798. Local Authorities Superannuation (Amend- ment)	0 6
6799. R.S.L. Welfare Trust Fund	0 9
6800. The Zinc Corporation Limited	0 9
6801. Mines (Explosives)	0 6
6802. University (Officers)	0 6
6803. State Accident Insurance Office	0 6
6804. Melbourne and Metropolitan Board of Works (Yarra River)	0 6
6805. Legal Aid	0 9
6806. Crimes (Breath Test Evidence)	0 6
6807. Consolidated Revenue	0 6
6808. Civil Aviation (Carriers' Liability)	0 6
6809. Sheep Owners Protection	1 0
6810. Entertainment Tax (Amendment)	0 6
6811. Exhibition (Borrowing Powers)	0 6
6812. Children's Welfare (Appeals)	0 6
6813. Pawnbrokers (Amendment)	0 6
6814. Property Law (Loans to Minors)	0 6
6815. Disposal of Uncollected Goods	1 0
6816. Milk and Dairy Supervision (Amendment) ..	0 6
6817. State Forests Loan Application	0 6
6818. Health (Dangerous Substances)	0 6
6819. Money Lenders (Amendment)	0 6
6820. Water Supply Loan Application	1 0
6821. Co-operative Housing Societies (Amendment)	0 6
6822. Legal Profession Practice (Further Amend- ment)	0 6
6823. Labour and Industry (Women's Hairdressing)	0 6
6824. Co-operation (Amendment)	0 6

STATE ACTS, 1961.—continued.

No.	Price. s. d.
6825. Valuation of Land (Amendment) ..	1 0
6826. Public Works Loan Application ..	0 6
6827. Land Tax (Exemptions and Rates) ..	0 9
6828. Landlord and Tenant (Amendment) ..	0 9
6829. Mines (Aluminium Agreement) ..	1 3
6830. Railway Loan Application ..	1 0
6831. Railways (Funds) ..	0 6
6832. Motor Boating ..	1 3
6833. Police Regulation (Amendment) ..	0 6
6834. Housing (Commonwealth and State Agree- ment) ..	0 9
6835. Education (Amendment) ..	0 6
6836. Racing (Off-course Doubles Totalizators) ..	1 0
6837. Medical (Amendment) ..	0 6
6838. Water and Sewerage Authorities (Proceed- ings and Finances) ..	1 3
6839. Companies ..	21 0
6840. The Constitution Act Amendment ..	0 6
6841. Local Government (Streets and Abattoirs) ..	0 6
6842. Crown Leases ..	0 6
6843. Church of England (Greensborough Land) ..	0 6
6844. Juries (Fees) ..	0 6
6845. Limitation of Actions (Recovery of Imposts) ..	0 6
6846. Rural Finance and Settlement Commission ..	1 3
6847. Marine (Amendment) ..	1 6
6848. Dog ..	0 9
6849. Town and Country Planning ..	3 3
6850. Appropriation of Revenue, 1960-61 ..	8 9

A. C. BROOKS,
Government Printer.

STATE ACTS, 1962

COPIES of the following Acts of Parliament of Victoria may be obtained at the Government Printing Office, or from any bookseller, at the price set opposite to each:—

No.	Price. s. d.
6851. Racing (Anzac Day) ..	0 6
6852. Railways (Thomson River Bridge) ..	0 6
6853. Business Names ..	1 9
6854. Melbourne Cricket Ground ..	0 6
6855. Evidence (Amendment) ..	0 6
6856. Railways (Industrial Awards) ..	0 6
6857. Children's Welfare (Assistance) ..	0 6
6858. National Parks ..	0 6
6859. Consolidated Revenue ..	0 6
6860. Land (Industrial Grants) ..	0 6
6861. Revocation and Excision of Crown Reservations ..	1 0
6862. Standard Insurance Company Limited ..	0 6
6863. The Constitution Act Amendment (Statute Law Revision Committee) ..	0 6
6864. Dog (Registration Discs) ..	0 6
6865. Game (Black Swans) Amendment ..	0 6
6866. Administration and Probate (Amendment) ..	0 6
6867. Statute Law Revision ..	0 9
6868. Tottenham to Brooklyn Railway Construction ..	0 6
6869. Kerang (Alexandra Park) Land ..	0 6
6870. Forests (Amendment) ..	0 6
6871. Melbourne Harbor Trust Lands ..	1 6
6872. Dried Fruits (Expenses and Finances) ..	0 6
6873. Housing (Home Builders' Account) ..	0 6
6874. Supreme Court (Interest on Judgments) ..	0 6
6875. The Constitution Act Amendment (Postal Voting) ..	0 6
6876. Melbourne and Metropolitan Board of Works (Government Guarantee) ..	0 6
6877. Stock (Artificial Breeding) ..	0 9
6878. Tattooing ..	0 6
6879. Unclaimed Moneys ..	1 0
6880. Cancer (Facilities) ..	0 6
6881. Road Traffic (Traffic Control Items) ..	0 6
6882. Consolidated Revenue ..	0 6
6883. Health (Sampling of Foods) ..	0 6
6884. Crimes (Detention) ..	0 6
6885. Fisheries (Noxious Fish) ..	0 9
6886. Subordinate Legislation ..	1 3
6887. Country Fire Authority (Amendment) ..	0 6
6888. Local Government (Amendment) ..	1 3
6889. Poisons ..	3 3
6890. Probate Duty ..	3 6
6891. County Court (Judges) ..	0 6
6892. Consolidated Revenue ..	0 6
6893. Bairnsdale (Unimproved Rating Poll) ..	0 6
6894. Local Authorities Superannuation (Equipment and Services) ..	0 6
6895. Melbourne and Metropolitan Board of Works (Borrowing Powers) ..	0 6

STATE ACTS, 1962.—continued.

No.	Price. s. d.
6896. Agricultural Colleges (Financial) ..	0 6
6897. Portland Harbor Trust (Borrowing Powers) ..	0 6
6898. Superannuation (Railway Service) ..	0 6
6899. Railways (Yallourn Tracks) ..	0 6
6900. Marine Stores and Old Metals (Corporations) ..	0 6
6901. Judges' Pensions ..	0 6
6902. Trustee Companies (Amalgamation) ..	0 9
6903. Entertainments Tax (Partial Abolition) ..	0 6
6904. Adult Education ..	0 6
6905. Marine (Board Membership) ..	0 6
6906. Grain Elevators (Borrowing Powers) ..	0 6
6907. Teaching Service (Residences) ..	0 6
6908. Brighton (Cramer-street) Land ..	0 6
6909. Co-operative Housing Societies ..	0 6
6910. Stamps (Amendment) ..	0 6
6911. Soil Conservation and Land Utilization ..	0 6
6912. Beaufort Lands ..	0 6
6913. Second-hand Dealers (Amendment) ..	0 6
6914. Agricultural Education (Continuation) ..	0 6
6915. Trustee (Variation of Trusts) ..	0 6
6916. Foreign Judgments ..	1 0
6917. Sale of Human Blood ..	0 6
6918. Weights and Measures (Amendment) ..	0 6
6919. Supreme Court (Registrar) ..	0 6
6920. Administration and Probate (Family Provision) ..	0 6
6921. Returned Servicemen's Badges ..	0 6
6922. Shrine of Remembrance Site (Trustees) ..	0 6
6923. Melbourne Harbor Trust (Port of Melbourne) ..	0 6
6924. Marriage (Property) ..	0 6
6925. Superannuation (Pensions) ..	0 6
6926. Bank Holidays (Saturday) ..	0 6
6927. Housing Advances and Loans (Procurator Fees) ..	0 6
6928. Housing Advances and Loans (Improper Commissions) ..	0 6
6929. Land Tax (Exemptions and Rates) ..	0 9
6930. Education (School Committees) ..	0 6
6931. Public Works Loan Application ..	0 6
6932. Kew and Heidelberg Lands (Amendment) ..	0 6
6933. Home Finance ..	1 3
6934. Water Supply Loan Application ..	1 0
6935. Children's Welfare (Reception Centres) ..	0 6
6936. Consolidated Revenue ..	0 6
6937. State Forests Loan Application ..	0 6
6938. Geelong Waterworks and Sewerage (Amend- ment) ..	0 6
6939. Friendly Societies (Amendment) ..	0 6
6940. Local Government (Further Amendment) ..	0 9
6941. Railway Loan Application ..	1 0
6942. Licensing (Temporary Restaurant Licences) ..	0 6
6943. Country Roads (Amendment) ..	0 6
6944. Fruit and Vegetables (Amendment) ..	0 9
6945. Public Works Committee (Special Exemption) ..	0 6
6946. Coroners (Medical Expenses) ..	0 6

Table of Acts and Enactments passed, date of opera-
tion, &c. .. 0 3

A. C. BROOKS,
Government Printer.

Subordinate Legislation Act 1962.

NOTICE OF MAKING OF STATUTORY RULES.

IN pursuance of the provisions of the *Subordinate Legis-
lation Act 1962* and the Regulations made thereunder,
notice is given of the making of the following statutory
rules:—

No.	Education Act 1958; Teaching Service Act 1958; Forests Act 1958; Monash University Act 1958; University Act 1958.	Price. s. d.
72/1962. Education Department Regulations 1962	14	0
<i>Mental Health Act 1959</i> (No. 6605), Section 113.		
1/1963. Mental Health Regulations Amendment No. 1, 1963 ..		0 3
<i>Stamps Act 1958.</i>		
2/1963. Stamps (Amendment) Regulations 1963		0 3
<i>Road Traffic Act 1958.</i>		
3/1963. Road Traffic (Title Amendment) Regula- tions 1963 ..		0 3

Copies of these statutory rules may be purchased at the
Sale of Publications Office, Government Printing Office,
Macarthur-street, Melbourne.

A. C. BROOKS,
Government Printer.

THE "VICTORIA GOVERNMENT GAZETTE".

SUBSCRIPTIONS.—The subscription, including postage, is £2 15s. per annum, £1 7s. 6d. half-yearly, or 13s. 9d. per quarter, payable in advance.

Subscriptions are required to commence and terminate with a month.

A lesser period than three months cannot be subscribed for.

Subscribers do not receive the Acts of Parliament with the GAZETTE.

ADVERTISEMENTS are charged at the rate of 1s. 6d. per line single column, and 3s. per line double column.

The title (£5 Reward, Dissolution of Partnerships, &c.) forms one or more lines as a heading.

On an average, ten words make a line.

Every signature must likewise be counted as a line.

The final words of a paragraph, though only portion of a line, must be counted as one line.

SIGNATURES (in particular) and proper names must be written very plainly in the text; ONE SIDE ONLY of each slip of paper should be WRITTEN UPON.

ALL COMMUNICATIONS should be addressed to "The Government Printer, Melbourne".

ALL DOCUMENTS illegibly written will be returned unpublished, and where brands occur unprovided for by the ordinary letters of the alphabet, a worded explanatory description must be furnished.

THE VICTORIA GOVERNMENT GAZETTE is published on WEDNESDAY EVENING in each week, and Notices for insertion will be received by the Government Printer at or before ONE p.m. at ordinary rates, and late advertisements between ONE p.m. and FOUR p.m. at double rates on the day preceding the day of publication.

Single copies of the VICTORIA GOVERNMENT GAZETTE are One shilling, posted One shilling and five pence.

No GAZETTES prior to January, 1950, in stock.

***ALL PAYMENTS ARE REQUIRED IN ADVANCE.—Remittances should be made by postal note, money order, or draft in favour of the Government Printer. Advertisements unaccompanied by a remittance sufficient to cover the cost of insertion will be returned unpublished.

PUBLICATION OF OFFICIAL MATTER.

ATTENTION is invited to the following procedure in relation to the publication of official matter in the Government Gazette:—

1. Matter submitted to the Executive Council.

Matters submitted to the Executive Council which requires gazettal will normally be published in the issue of the following week.

Where urgent gazettal is required, special arrangements should be made with the Gazette Officer.

Publication will be facilitated by the submission of carbon copies for the use of the Gazette Officer.

2. Other matter.

(a) All other matter duly certified by a responsible officer for publication should be lodged with the Gazette Officer not later than half-past Ten a.m. on Tuesday.

(b) Lengthy or involved notices should be forwarded several days before publication.

(c) Proofs, which will be supplied only when specifically requested or, at the direction of the Gazette Officer, should be returned promptly to avoid delay in publication.

(d) No additions or amendments to matter for publication will be accepted by telephone.

AGENTS FOR THE "VICTORIA GOVERNMENT GAZETTE".

THE following have been appointed agents to receive Advertisements and Subscriptions for the Victoria Government Gazette:—

ANGUS & ROBERTSON LTD., 66-68 Elizabeth-street, Melbourne.

ARMSTRONG BROS. PTY. LTD., Mollison-street, Kyneton.

ARMSTRONG'S AGENCY, 205 Queen-street, Melbourne.

ARNALL & JACKSON, 390 Barkly-street, Brunswick, N.10.

BAIRNSDALE AUTHORIZED NEWSAGENCY, 132 Main-street, Bairnsdale.

COOKE, F. R. & E. M., & SONS, 69 Bridge-street, Benalla.

DAVIS, WM. (MILDURA) PTY. LTD., 126 Eighth-street, Mildura.

DIXON'S NEWSAGENCY, 89 Firebrace-street, Horsham.

EDGAR'S NEWSAGENCY PTY. LTD., 293 Hargreaves-street, Bendigo.

FRANKS, H., & CO., 184 Ryrie-street, Geelong.

GORDON & GOTCH AUSTRALASIA LTD., 511 Little Collins-street, Melbourne.

GULLAN'S NEWSAGENCY, 88 Bridge-street, Ballarat.

HALES, D. & N., Henty-street, Casterton.

HAMPTON, A. C., 243 Mitchell-street, Bendigo.

HARSTON, PARTRIDGE & CO. PTY. LTD., 455 Little Collins-street, Melbourne.

THE MERCANTILE EXCHANGE, 90 Queen-street, Melbourne.

MCGILL'S AUTHORIZED NEWSAGENCY, 183-5 Elizabeth-street, Melbourne.

PETTY, R. H. & W. M., 83 Murphy-street, Wangaratta.

PURDIE, J., & CO., 138 Moorabool-street, Geelong.

SALE AUTHORIZED NEWSAGENCY, 142 Raymond-street, Sale.

SKINNER'S AUTHORIZED NEWSAGENCY, 49-51 Franklin-street, Traralgon.

SMITH & DUNNON, 112-114 Gray-street, Hamilton.

TUFF'S SHEPPARTON NEWSAGENCY, 246 Wyndham-street, Shepparton.

VERNON, C. F. & H. J., 162 Bridge-road, Richmond.

VIEW POINT AUTHORIZED NEWSAGENCY, 4 View Point, Bendigo.

A copy of the Gazette filed at each place for public reference.

CONTENTS

	PAGE
Acts of Parliament on sale at the Government Printing Office	163
Appointments	127
Cemeteries—Scale of Fees	121
Contracts	121
Country Roads Board	115
Estates of Deceased Persons	122
Government Notices	114
Impoundings	163
Lands	147
Mining	121
Ministers of Religion Registered to Celebrate Marriages in Victoria	115
Notice of Making of Statutory Rules	165
Orders in Council—	
Acts—Hospitals and Charities; Forests; Health; Nurses; Land; Local Government; Country Roads; Stamps; State Relief Committee; Water; Geelong Waterworks and Sewerage; Sewerage Districts.	129 et seq
Private Advertisements	155
Proclamations	111
Public Holiday—Australia Day	114
Public Service Notices	151
Resignations	129
Tenders	153
Transport Regulation Board—Public Hearings	116
Waterworks Trusts	123