

[1699]



# VICTORIA GOVERNMENT GAZETTE

Published by Authority

[Registered at the General Post Office, Melbourne, for transmission by post as a newspaper.]

No. 43]

WEDNESDAY, MAY 20

[1964

## PUBLIC HALF-HOLIDAY.

### PROCLAMATION

By the Lieutenant-Governor as Deputy for His Excellency the Governor of the State of Victoria and its Dependencies in the Commonwealth of Australia, &c., &c., &c.

IN pursuance of the provisions contained in Part III. of the *Public Service Act 1958*, I, The Lieutenant-Governor as Deputy for the Governor of the State of Victoria, in the Commonwealth of Australia, by and with the advice of the Executive Council of the said State, do by this my Proclamation appoint the day and date hereunder mentioned to be observed as a Public Half-Holiday at the place specified, viz.:—

*Public Half-Holiday from the Hour of Twelve o'clock noon:—*

FRIDAY, THE 29TH MAY, 1964, throughout the Coleraine Riding of the Shire of Wannon.

Given under my Hand and the Seal of the State of Victoria aforesaid, at Melbourne, this nineteenth day of May, in the year of our Lord One thousand nine hundred and sixty-four, and in the thirteenth year of the reign of Her Majesty Queen Elizabeth II.

(L.S.)

E. F. HERRING.

By His Excellency's Command,

R. J. HAMER,  
Acting Chief Secretary.

GOD SAVE THE QUEEN!

## PUBLIC HOLIDAY.—QUEEN'S BIRTHDAY.

It is hereby notified that on—

MONDAY, THE 15TH JUNE, 1964,

the Public Offices will be closed, such day having been appointed by the *Public Service Act 1958* to be observed as a holiday in the Public Offices throughout the State of Victoria.

This notice relates only to the closing of the State Public Offices. All inquiries regarding the holiday in other offices and in shops and industry, should be directed to the Department of Labour and Industry, 104-110 Exhibition-street, Melbourne, C.1 (Telephone 63 0321, Extension 6158 or 6778).

A. G. RYLAH,  
Chief Secretary.

Chief Secretary's Office,  
Melbourne, C.1, 19th May, 1964.

(The Proclamation appears in the *Government Gazette* dated 30th January, 1963.)

## LAW DEPARTMENT.

### CURATOR OF CONVICT'S PROPERTY.

HIS Excellency the Governor of the State of Victoria, by and with the advice of the Executive Council thereof, doth, by Order made on the 12th day of May, 1964, pursuant to the provisions of section 550 of the *Crimes Act 1958*, commit the custody and management of the property of the convict Keith Aaron Hawkins to Marjorie Gladys Moore, of 37 Summerhill-road, West Footscray, as a Curator hereby appointed in that behalf.

J. COLQUHOUN,  
Clerk of the Executive Council.

At the Executive Council Chamber,  
Melbourne, 12th May, 1964.

## LAW DEPARTMENT.

### APPOINTMENT AMENDED.

HIS Excellency the Governor of the State of Victoria, by and with the advice of the Executive Council thereof, has, by Order made on the 12th day of May, 1964, amended the Order in Council approved on the 14th day of April, 1964, appointing certain persons to be Commissioners for taking Declarations and Affidavits, pursuant to the provisions of the *Evidence Act 1958*, by the substitution of the name Archibald Nelson McKindley for that of Archibald Nelson McKindley, appearing therein.

J. COLQUHOUN,  
Clerk of the Executive Council.

At the Executive Council Chamber,  
Melbourne, 12th May, 1964.

## Transport Regulation Act.

## TRANSPORT REGULATION BOARD.

## HEARING OF APPLICATIONS.

NOTICE is hereby given that the following applications will be considered by the Transport Regulation Board, at the Fitzroy Town Hall, Napier-street, Fitzroy, at 10.15 a.m., on Wednesday, 17th June, 1964:—

- Duffy, A. W., 52 Miranda-road, Reservoir. Three commercial passenger vehicles, each with seating capacity for five persons, to operate as metropolitan taxi-cabs.
- Fichtenbaum, M., 193 Fitzroy-street, St. Kilda. Two commercial passenger vehicles, each with seating capacity for five persons, to operate as metropolitan taxi-cabs.
- Liapakis, C. (Zenith Taxi School), 240 Russell-street, Melbourne. Two commercial passenger vehicles, each with seating capacity for five persons, to operate as metropolitan taxi-cabs.
- Stewart, E. E. L., 317 Buckley-street, Essendon. Three commercial passenger vehicles, each with seating capacity for five persons, to operate as metropolitan taxi-cabs.

APPLICATIONS for metropolitan taxi-cab licences by the persons listed hereunder, each in respect of one commercial passenger vehicle with seating capacity for five persons:—

- Abbot, R., 162 Nicholson-street, East Brunswick.
- Alder, R. N., 57 Andrew-street, Windsor.
- Allan, C. A., Flat 1, K.1 Henry-street, Windsor.
- Allen, S. R., 896 Nicholson-street, North Fitzroy.
- Ambesi, C. A., 5 Cooraminta-street, Brunswick.
- Anker, J. M., Flat 5, 86 Blessington-street, St. Kilda.
- Apap, J., 17 Sydney-street, Avondale Heights.
- Apsite, J., 3 Patterson-street, East Coburg.
- Armstrong, E. R., 2 St. James-street, Glenroy.
- Athanassiou, A., 17 Birmingham-street, Yarraville.
- Atkinson, K. A., 11 Clive-street, Springvale.
- Bahcesary, A., 5 Cassinia-avenue, Ashwood.
- Baker, L. J., Flat 1, 5 Landsdown-road, East St. Kilda.
- Baker, R. W., 7 Robinson-street, Prahran.
- Ballantyne, J. K., 452 Mt. Dandenong-road, Kilsyth.
- Banks, W. H., 24 Nockolds-crescent, Noble Park.
- Barclay, W. G., 27 Hardwicke-street, Balwyn.
- Barry, I. J., 22 Lothair-street, Pascoe Vale South.
- Barry, V. J., Flat 2, 264 Alma-road, North Caulfield.
- Batt Halstead, J. T., 17 Hammond-road, Dandenong.
- Batty, F. B., 46 Bruce-street, Coburg.
- Baudains, L. A. J., Flat 3, 14 Miller-street, Prahran.
- Baxter, E. J., 178 Boronia-road, Boronia.
- Beamish, G. F., 16 Ashleigh-road, Armadale.
- Beck, J. T., 20 Watt-avenue, Pascoe Vale.
- Bell, S. G., 22 Middle-road, West Maribyrnong.
- Benco, R., 17 Beavis-street, Elsternwick.
- Bennetts, K. R. S., Flat 2, 5 Cooke-avenue, Moorabbin.
- Bennis, C. W., 19 Symons-street, West Preston.
- Bernards, E. R., 68 Chaucer-street, St. Kilda.
- Bernoulli, R. J., Lot 43, Wilga-street, Mt. Waverley.
- Berti, A., 81 Alexander-avenue, Thomastown.
- Bettles, R. L., 45 James-avenue, Aspendale.
- Bishop, L. W., 375 Highett-road, Highett.
- Butcher, C., 15 Brockley-road, Fawkner.
- Blackley, W. C., Flat 12, 3 Cowderoy-street, St. Kilda.
- Bliss, A. W., 9 Hutton-street, Thornbury.
- Bohling, R. K., Flat 11, 44 Williams-road, East Prahran.
- Bond, E. H., 18 Rupert-street, West Footscray.
- Booth, L. P., 29 Cape-street, Heidelberg.
- Brabender, K. P., Flat 3, 159 Abbottsford-street, North Melbourne.
- Brennan, J. A., 2 Davey-court, Broadmeadows.
- Brien, S., 3 Argyle-street, Moonee Ponds.
- Bright, P. G., 14 Bridge-street, Port Melbourne.
- Brisbane, M. O., 42 Pitt-street, Fawkner.
- Brooks, A. W. M., 8 Barwon-avenue, Reservoir.
- Brunton, F. V., 31 Ivy-street, Prahran.
- Budge, H. M., Flat 7, Enfield Court, 45 Jackson-street, St. Kilda.
- Burdett, T. S., 72 McPherson-street, North Carlton.
- Burgess, A. H., 70 Queen-street, West Coburg.
- Burgess, J. C., 3 Foden-street, Brunswick West.
- Burgoyne, W. F., 143 Gaffney-street, Coburg.
- Burke, J. T., Gordon's-lane, South Morang.
- Calder, M. A., 67 Nimmo-street, Essendon.
- Callinan, W. F., 96 Speight-street, Thornbury.
- Cambourne, J. T., 356 Somerville-road, West Footscray.
- Cable, R., 25 Dickens-street, Elwood.
- Carey, J., 59 Daly-street, West Brunswick.
- Carlisle, H. T., 29 Glencara-street, Avondale Heights.
- Carlton, L. S., 84 Lebanon-street, Strathmore.
- Carroll, R. E., 579 Rathdowne-street, North Carlton.
- Caruana, A. H. P., 18 Burton-crescent, Ascot Vale.
- Cassar, L. J., 88 Haldane-road, Niddrie.
- Cerini, J. L., 19 Esmale-street, Strathmore.
- Chan, G., Flat 1, 77 Hotham-street, East St. Kilda.
- Charles, J. N., 7 Bessell's-court, Jacana.
- Charles, J. L., 332 Punt-road, South Yarra.
- Cheney, R. E., 15 Dehuert-street, East Doncaster.
- Christodoulou, A. V., 245 Gore-street, Fitzroy.
- Christodoulou, T., 31 Filson-street, Ascot Vale.
- Cimino, C., 19 Xavier-grove, Reservoir.
- Clancy, P. J., 54 Glass-street, Essendon.
- Clark, F. J. P., 40 Lawson-street, Essendon.
- Clark, J. V., 4 Bourke-street, Bulleen.
- Clarke, L. A., 11 Myrmion-grove, Hawthorn East.
- Clarke, R. J., 3 Morphet-avenue, Ascot Vale.
- Clarke, R. W., Warrandyte-road, Research.
- Clements, C. A., 8 Olympian-avenue, Mt. Waverley.
- Clough, R., 55 Bradshaw-street, Essendon.
- Cohen, B., 33 Aira-road, Caulfield.
- Coleman, J. W., Lot 109 Bayview-crescent, The Basin.
- Condylis, N., 32 Epsom-road, Ascot Vale.
- Conlon, W. L., 12 Norfolk-street, Moonee Ponds.
- Constantini, A. P., Flat 8, 191 Dorcas-street, South Melbourne.
- Cooke, J. C., 33 Connelly-avenue, East Coburg.
- Cooley, M. R., 47 Spring-street, East Prahran.
- Corcoran, M., 9 Dwyer-street, Macleod.
- Cornell, R. J., 28 Shelley-street, West Heidelberg.
- Costello, D. A., 20 Marjorie-street, Preston.
- Cotsworth, A. J. E., 24 Albion-street, Brunswick.
- Cox, D. W., 13 Bayview-road, East Brighton.
- Crawford, F. L., Flat 6, 44 Williams-road, Windsor.
- Creedon, V. M., 11 Mary-street, Clayton.
- Crellin, C. D., 19 Midway-street, West Heidelberg.
- Cressey, F. J., 21 Banchory-street, Essendon.
- Crowe, H. F., 96 Queensberry-street, North Melbourne.
- Cully, J., 2 Woolcott-street, Coburg.
- Curnow, J. R., 11 Bruce-street, West Coburg.
- Davis, G. A., Flat 5, 4 Wingate-avenue, Ascot Vale.
- Dawson, R. L., 11 Otter-street, Collingwood.
- Day, H. B., 28 Dundas-street, Thornbury.
- Daynes, R. S. K., 16 Skeffington-street, West Heidelberg.
- Deane, B. W., Lot 6, Florida Estate, Boronia-road, Boronia West.
- DeHighden, J. V., 88 Waverley-parade, Pascoe Vale South.
- Dekkers, G. J., 10 Valda-avenue, East Ringwood.
- Dewhurst, H. H., 18 Laburnum-street, Blackburn.
- Di Bella, C., 410 Brunswick-road, West Brunswick.
- Dixon, L. P., 297 High-street, Northcote.
- Dobric, E., 506 Glenhuntly-road, Elsternwick.
- Dolphin, H. D., 5 Coate-avenue, Alphonington.
- Dossett, J., 27 Albert-street, Niddrie.
- Dowler, D. F., 26 Amiens-street, Hampton.
- Downing, G. T., 29 Diamond-street, Niddrie.
- Driscoll, K. W., 5 Lloyd-street, Northcote.
- Duclos, K. T., 18 Blamey-street, East Bentleigh.
- Dugard, W. J., 13 Burnett-street, West Brunswick.
- Duncan, N. F., 44 Kirby-street, Reservoir.
- Dunham, K. P., 50 Callander-road, Noble Park.
- Dyson, J. E., 177 Auburn-road, Hawthorn.
- Edwards, R. G., 10 Acacia-street, Elsternwick.
- Elliott, R. C., 2 Tara-street, East Hawthorn.
- El Ratel, M., 150 Bent-street, Northcote.
- Eriksen, O. M., 4 Peter-street, South Yarra.
- Eskdale, W. H., 254 Barkly-street, St. Kilda.
- Farrell, L. B., 10 Epstein-street, Reservoir.
- Field, L. V., 7 Tamar-street, Ringwood.
- Fisher, L. G., 15 Kooyong-road, Armadale.
- Fleischmann, A. H., 26 North-road, East Reservoir.
- Fletcher, G. M., Flat 1, 10 Markham-avenue, Ashburton.
- Fontaine, N. W., 387 Park-street, South Melbourne.
- Fordham, R. E., 27 Oak-street, Hawthorn.
- Forman, H. A., Flat 1, 458 Victoria-parade, East Melbourne.
- Fosseng, G., 674 Toorak-road, Toorak.
- Freeman, G., 65 O'Connor-street, Reservoir.
- Freeman, M. D., 90 Canterbury-road, Canterbury.
- Freestone, A., 23 Ogilvie-street, Essendon.
- Freestone, L. A., 19 Lahinch-street, Broadmeadows.
- Frylink, J., 21 Prospect-street, Glenroy.
- Gallagher, E., 62 Canterbury-road, Middle Park.
- Galvin, W. J., Flat 1, 166 Moray-street, South Melbourne.
- Gard, D. R., 74 Bastings-street, Northcote.
- Gardner, R. G., 34 Beccles-street, North Fawkner.
- Garlick, G. E. J., Flat 9, 177 Koornang-road, Carnegie.
- Gaudion, H. P. W., 18 Marion-street, North Brighton.
- Gay, D. V., Flat 1, 10 Dickens-street, Elwood.
- Gay, M. W., 38 Princes-street, Watsonia.
- Geniusz, J., 34 Dickinson-street, Glenroy.
- Gibbs, W. F., 6 Montifore-street, Coburg.
- Gibney, B. J., 21 Delos-street, Oakleigh South.
- Gibson, J. V., Flat 1, 25 Rose-street, Darebin.
- Gilbert, S. A., 82 Regent-street, Preston.
- Gillard, K. E., 100 Pearson-street, West Brunswick.
- Giorno, C., 142 Park-street, Abbottsford.
- Gleeson, M. L., 22 Manna-court, Frankston.
- Glen, J. S., 18 Guthrie-street, West Brunswick.
- Gold, H., 22 Lincoln-drive, Bulleen.
- Goonan, A. D., 43 Park-road, Glen Iris.

- Graham, N. A., 117 Peel-street, Windsor.  
 Grange, F., 42 Moore-street, South Yarra.  
 Grattidge, R. H., 24 Ashton-street, Reservoir.  
 Gray, L. T., 14 Straughan-street, Burwood.  
 Green, S. A., 5 Hume-street, Armadale.  
 Green, W. B. C., 320 Grimshaw-street, Watsonia.  
 Grenda, E. A., 91 Ruskin-street, Elwood.  
 Grimes, J. V., 29 Pecham-street, Glenroy.  
 Gurd, D. N., 10 Whittier-street, Kingsbury.  
 Gurvich, H., 5 Massey-street, Box Hill.  
 Hahn, K. F., Lot 9, Crawford-road, Clarinda.  
 Hall, A. L., 4 Crecy-court, West Heidelberg.  
 Hammett, L. F., 106 Blyth-street, Altona.  
 Harris, S., 9 Moore-street, Elwood.  
 Harrison, F. P., 10 Daphne-street, Pascoe Vale.  
 Harrison, J. G., 607 Rathdowne-street, North Carlton.  
 Hart, A. A., Flat 2, 2 Churchill-avenue, Ascot Vale.  
 Hartley, L. S., 22 New-road, Oak Park.  
 Hegyi, F., 1 South-street, Glenroy.  
 Held, O., 5 Folkstone-road, Mt. Waverley.  
 Henley, H. R., 11 Riverview-street, Avondale Heights.  
 Hickey, L. J., 1651 Malvern-road, Glen Iris.  
 Highgate, D. G., 6 Temby-street, Watsonia.  
 Hladky, F. J., 16 Cowper-street, Sandringham.  
 Hodges, B. F., 4 Bullarto-street, Chadstone.  
 Hodgkinson, L. C., 19 Oamaru-street, Northcote.  
 Holland, A. J., 12 Toohey-street, West Heidelberg.  
 Holt, W. R., 12 Main-street, Thomastown.  
 Horsey, H. F., "Kia Ora", Glen Park-road, Bayswater.  
 Howard, P. V., 6 Oak-court, West Heidelberg.  
 Howden, E. A. J., 900 Lygon-street, North Carlton.  
 Huber, H., 53 Cratloe-road, Mt. Waverley.  
 Hughes, T. T., 37 Bath-street, St. Kilda.  
 Humphreys, F. G. M., 548 Pascoe Vale-road, Pascoe Vale.  
 Humphreys, W. H., 16 Landy-street, Reservoir.  
 Huxtable, R. A., 12 Duke-street, St. Kilda.  
 Hyland, L. R., 9 Tyrrell-street, Box Hill North.  
 Jacenko, S., Flat 3, 2 Southey-street, Elwood.  
 Jackson, E. L., 7 Cynga-street, East Preston.  
 Jackson, W. R., 46 Clarke-street, Prahran.  
 Jago, L. J. P., 14 Black-street, Reservoir.  
 Janusik, W., 15 Poole-street, Deer Park.  
 Jason, M. E., 75 Rae-street, North Fitzroy.  
 Jebson, R. G., 42 St. Elmo-road, Ivanhoe.  
 Jenkins, W. E., 13 Burch-street, Blackburn.  
 Jerone, O. A. L., 5 George-street, Moonee Ponds.  
 Johnston, P. J., 58 Park-street, St. Kilda.  
 Jolliffe, F. K., 30 Clifton-street, Richmond.  
 Jones, E. C., 44 Browning-street, Kingsbury.  
 Jones, R. G., 131 Peel-street, Kew.  
 Jorgensen, L. H., 255 Banksia-street, Ivanhoe.  
 Jubber, C. S., 5 Taylor-street, Thornbury.  
 Juchnowski, M., Flat 4, 12 Kottaki-court, West Heidelberg.  
 Judd, J. D., 272 Barkly-street, North Fitzroy.  
 Jupp, M. J., 26 Outhwaite-road, West Heidelberg.  
 Kakonyi, L., 17 Weir-street, Balwyn.  
 Karlik, J., 20 Keats-avenue, Kingsbury.  
 Kecskes, J., 46 Bowen-crescent, North Carlton.  
 Kee, L., 781 High-street, Thornbury.  
 Keen, B. E., 18 Church-street, Abbotsford.  
 Keighran, L. V., 12 Larnook-street, Windsor.  
 Kelleher, H., 40 Bellevue-street, Coburg.  
 Kelly, M. V., 4 McCrae-street, Elwood.  
 Kennedy, C. J., 308 Keilor-road, North Essendon.  
 Kennedy, D. R., 17 Peters-street, Niddrie.  
 Kenny, F. A. Snr., 11 Parker-street, Carnegie.  
 Kenyon, S., Flat 12B, 47 Brighton-road, St. Kilda.  
 Keogh, J., 346 Drummond-street, Carlton.  
 Kerr, A., 9 Trent-court, East Burwood.  
 Kerr, J. G., 14 Godfrey-avenue, East St. Kilda.  
 Kerr, W. I., 15 Frankston-street, Regent.  
 Kincaid, J. C., Flat 1, 5 Arkle-street, Prahran.  
 King, D. H., 8 Hillside-grove, Upwey.  
 Kirby, J. V., 60 Whitelaw-street, Reservoir.  
 Klein, M. A., 74 Lorne-street, Fawkner.  
 Kluger, H. K., Flat 7, 32 Manningtree-road, Hawthorn.  
 Knox, S. S., 439 Geelong-road, Kingsville.  
 Koning, P., 257 Williams-road, South Yarra.  
 Kruisselbrink, J., 21A Marlon-crescent, St. Kilda.  
 Kulesch, W., 27 Medina-road, Syndal.  
 Kurz-Feyl, G., 63 Parer-street, Burwood.  
 Ladham, A. H., 15 Glover-street, West Heidelberg.  
 Lamont, R. H., 11 Mattea-court, Reservoir East.  
 Landy, E. G., 40 Gloucester-road, Ashburton.  
 Lane, H. S., 49 Dougherty-road, West Heidelberg.  
 La Pouppe, F. G., 1 Fell-crescent, East Malvern.  
 Lapthorne, A. R., 3 Mulgrave-street, East Reservoir.  
 Lawrence, H. T., 29 Alfred-street, North Melbourne.  
 Lawson, L., 276 Wellington-street, Collingwood.  
 Lawton, E. A. T., 2 Everett-street, West Brunswick.  
 Leach, E. W., 151 Waverley-road, Chadstone.  
 Leggieri, M., 11 Stanley-street, Ivanhoe.  
 Leggo, S. D., Flat 8, 1 Portal-street, Ascot Vale.  
 Leitner, F., 31 Downshire-road, Elsternwick.  
 Lennen, J., 657 Brunswick-street, Fitzroy.  
 Leonard, J., 6 Muriel-street, Northcote.  
 Levi, H. L., 17 Kia Ora-road, Reservoir.  
 Levin, I., 8 Southey-street, Elwood.  
 Lewis, N. J. C., 36 Sandown-road, Ascot Vale.  
 Lis, E., 59 Brewer-road, Bentleigh.  
 Lowe, C. F., 58 Beauna Vista-drive, Rye.  
 Lowe, H., 21 Winstone-avenue, South Caulfield.  
 Lowe, T. K., 109 Leila-road, Carnegie.  
 Lowther, J. H., Flat 7, Block 3A, Rathdowne-street, Carlton.  
 Lupone, O., 103 Rennie-street, East Coburg.  
 Luxmoore, L. H., 2 Munro-avenue, Cheltenham.  
 Lykourinos, K., 12 Elmie-street, Hawthorn.  
 Lynch, E., 12 Langford-street, Surrey Hills.  
 Lyons, E. R., 24 Braidhill-road, Macleod.  
 Lyons, H. W., 401 Alma-road, Caulfield.  
 MacGregor, A. D., 51 Hotham-street, East Melbourne.  
 Madeley, R. V., Flat 1, 104 Ramu-parade, West Heidelberg.  
 Maiolo, D., 83 Lucerne-crescent, Alphington.  
 Malouf, R. F., Flat 2, 23 Chapman-street, North Melbourne.  
 Marlborough, T. W., 23 Cuthbert-road, Reservoir.  
 Marsden, J. G., Flat 6, 316 Reynards-street, Pascoe Vale.  
 Marshall, J., 27 Eram-road, Box Hill North.  
 Martin, J. T., 37 Creswick-street, Footscray.  
 Matheson, R. T. A., 1 Charles-street, Elsternwick.  
 Maule, D., 34 Tassell-street, Glenroy.  
 May, G. G., 54 Allandale-road, Mentone.  
 Messer, W. H., 1270 Nepean Highway, Cheltenham.  
 Micallef, P., 20 Burnett-street, St. Kilda.  
 Miglis, A. K., 22 White-street, North Fitzroy.  
 Millner, J. P., 24 Emerald-street, Preston.  
 Minns, C. E., 26 Browning-street, South Yarra.  
 Moerland, W., Flat 3, 14 Miller-street, Prahran.  
 Montrose, C., 10 Archibald-street, Pascoe Vale.  
 Morcom, E. J., 98 Chapman-street, North Melbourne.  
 Morison, D. J., 34 Park-crescent, Caulfield.  
 Morton, L. P., 16 Glyndon-avenue, North Brighton.  
 Mullins, F., 39 Main-street, Diamond Creek.  
 Munro, A. G., 49 Harding-street, Coburg.  
 Murnane, T., 254 Riversdale-road, Hawthorn.  
 McBain, D. W., 18 Fenacre-street, Strathmore.  
 McCarthy, J. C., 556 Bluff-road, Hampton.  
 McConnell, R. W., 40 Lord-street, Richmond.  
 McDonald, E. A., 186 West-street, Glenroy.  
 McFarlane, R. A., 17 Cochrane-street, North Brighton.  
 McGuire, J. F., 29 Parsons-street, Kensington.  
 McInnes, E. J., Flat 11, 2 Blamey-street, Ascot Vale.  
 McKenzie, E. S., 70 Ringwood-street, Ringwood.  
 McLaren, R., 176 Boundary-road, North Melbourne.  
 McLelland, J., 4 Emerald-street, Preston.  
 McMillan, E. P., 28 Byron-street, Clayton.  
 MacQuire, D. E., Flat 2, 34 Bendigo-avenue, Elwood.  
 McVicar, A. J., 63 Inkerman-street, St. Kilda.  
 McWilliams, R. A., 74 Outer-crescent, Brighton.  
 Naughtin, D. T., 43 Chalayer-street, Reservoir.  
 Needham, J., 38 Erin-street, West Preston.  
 Nelson, E. J., 16A Nelson-street, Balacalva.  
 Nicholas, V. C., 120 Epsom-road, Ascot Vale.  
 Nichols, J. D., Flat 1, 8A Sydenham-street, Moonee Ponds.  
 Nicolaidis, C., 524 South-road, Moorabbin.  
 Nicou, G., 8 Earl-street, Windsor.  
 Nitschke, W., 38 Emo-road, East Malvern.  
 Nixon, W. A., 17 Fyffe-street, Reservoir.  
 Norman, E. L., 13 Albert-street, Caulfield.  
 Notman, R. C., 175 Sycamore-street, South-Caulfield.  
 Novak, W. P., 11 Illawarra-road, Hawthorn.  
 Nugent, E. L., 11 Raleigh-grove, North Essendon.  
 Nuttall, S. A., Flat 9, 4 Rathmines-street, Fairfield.  
 O'Brien, R. F., 17 Bishop-street, Kingsville.  
 O'Dea, F. W., 4 Baker-street, St. Kilda.  
 O'Halloran, J. A., 5 Dart-street, Highett.  
 O'Keefe, J. S., 32 Naim-avenue, Ascot Vale.  
 O'Keefe, D. M., 18 Moama-street, Braybrook.  
 Oldroyd, R. H., 41 Acheron-avenue, Reservoir.  
 O'Neill, J. Z., 10 Manchester-grove, Glenhuntly.  
 O'Shea, D. C. V., 17 Alooomba-street, Chadstone.  
 O'Toole, S. J., 354 Doncaster-road, North Balwyn.  
 Oviss, F., 7 Shanahan-crescent, McKinnon.  
 Pahoff, H., 37 King-street, Prahran.  
 Papakotsias, T., 40 Roland-avenue, Strathmore.  
 Paraskevas, E., 1460 High-street, Malvern.  
 Parry, A. V., 19A Powell-street, South Yarra.  
 Parry, L. C., 42 Boyana-crescent, Croydon.  
 Patching, R. C., 7 Ann-street, Windsor.  
 Pearce, R. M., 18 Reading-avenue, North Balwyn.  
 Pellizzari, S., 280 Station-street, Carlton North.  
 Perry, A. W., 518 High-street, East Preston.  
 Petran, W., 40 Seymour-avenue, Armadale.  
 Phair, H., 66 Muriel-street, Niddrie.  
 Phillips, R., 10 Kaybrook-court, South Oakleigh.  
 Pinkerton, W. F. J., 45 Bent-street, Moonee Ponds.  
 Piper, H. A., 16 Wattle-avenue, Glenhuntly.  
 Polaczek, H., 12 Kingsley-street, Elwood.  
 Polesel, C., 571 Nicholson-street, North Carlton.  
 Pollock, M. McD., Flat 6, 125 Riversdale-road, Hawthorn.

- Popov, W., Flat 6, 24 Shelly-street, Elwood.  
 Powell, H. A., 137 Kent-street, North Richmond.  
 Powell, L., 21 Salmon-avenue, Essendon.  
 Power, F., 10 Callander-road, Pascoe Vale.  
 Power, J. D., 4 Shrimpton-court, North Box Hill.  
 Price, A. W., 45 Scotland-avenue, Greensborough.  
 Prosser, R. E. J., 7 Lara-street, South Yarra.  
 Psaila, R. F., 74 Hickford-street, Reservoir.  
 Quinn, J. F., 69 Broadhurst-avenue, Reservoir.  
 Quinn, J. T., 9 Malakoff-street, St. Kilda.  
 Quinton, M. J., 62 Victory-road, Airport West.  
 Rainsbury, R. E., 37 Reynolds-parade, Pascoe Vale South.  
 Ramage, J. J. F., 11 Messmate-road, Fern Tree Gully.  
 Ramm, L. G., 12 Steane-street, East Reservoir.  
 Rasmussen, N. A. R., 46 Baker-street, Richmond.  
 Rayment, D. H., 57 Station-street, Carlton.  
 Raynor, A. M. A., 1 Belle-crescent, Mordialloc.  
 Raynor, N. W., 72 Sycamore-street, Caulfield South.  
 Reading, P. A., 68 Roseberry-avenue, Preston.  
 Reed, J. H., 7 Moody-street, North Balwyn.  
 Reker, R. G., 148 Alma-road, East St. Kilda.  
 Ricardo, A. M., 623 Malvern-road, Toorak.  
 Richards, J. K., 34 Jackson-street, St. Kilda.  
 Richards, J. W., 28 Howden-crescent, Braybrook.  
 Richardson, N. E., 121 Tucker-road, Bentleigh.  
 Roache, J. J., 3 Warwick-street, Pascoe Vale.  
 Robinson, R., 5 Daleglen-street, Keon Park.  
 Rodgers, S., 124 Bellair-street, Kensington.  
 Rogers, R. K., 8 Leonard-street, Moorabbin.  
 Rowe, E. S., 55 Combarton-street, Box Hill.  
 Rowland, J., 20 Davis-street, Kew.  
 Rozen, I., 7 Nyora-grove, Caulfield.  
 Rozenbes, U. Z., 22a The Esplanade, St. Kilda.  
 Rule, R. A., 10 Williamson-road, North Box Hill.  
 Rushworth, J. C., 59 Bent-street, Moonee Ponds.  
 Ryan, K. J., 36 McColl-street, West Brunswick.  
 Samuelson, J. C., 12 Tuhan-road, Mount Waverley.  
 Sand, E. E. T., Flat 4, 128 Tennyson-street, Elwood.  
 Sandy, L. G., 15 Disney-street, Fawkner.  
 Saville, J., 85 Westbank-terrace, Richmond.  
 Schell, W. G., 1 Cosy Gum-avenue, Carnegie.  
 Schembri, J. P., 89 Blanch-street, Ardeer.  
 Schnabel, J., 3 Edmonds-street, Maidstone.  
 Schwind, L. J., 73 Alfred-street, Prahran.  
 Scott, K. A., Flat 6, 603 High-street, East Prahran.  
 Searle, A. R. E., 130 Charles-street, Northcote.  
 Seaton, J. S., 3 Egan-street, Richmond.  
 Senafe, P., 369 Park-street, North Carlton.  
 Sexton, T. P., 9 Finchley-avenue, Glenroy.  
 Sharpe, A. W., 48 Justin-avenue, Glenroy.  
 Sharpe, M. W. L., 66 Tramway-parade, Cheltenham.  
 Sharpe, S. L., 1 Cornish-road, East Burwood.  
 Sherrard, H. L., 11 Victoria-street, Oak Park.  
 Shoebridge, F. J., 15 Charmwood-road, St. Kilda.  
 Shore, J., 45 Perth-street, Prahran.  
 Shurin, K. R., 166 Barkly-street, St. Kilda.  
 Simmons, A. G., Flat 12, 3 Tennyson-street, Elwood.  
 Skews, W. H., Lot 19, Cassia-court, Wantirna.  
 Small, P., 14 Morang-road, Hawthorn.  
 Small, R. D., 22 Harrison-street, Box Hill North.  
 Smart, J. E., 137 Victoria-street, Brunswick.  
 Smith, A. R. J., 66a Williams-road, Windsor.  
 Smith, H., 77 Bridge-street, Northcote.  
 Smith, H. W., 13 Wagga-road, Keon Park.  
 Soumilas, G., 1 Buxton-street, Elsternwick.  
 Spader, F., 75 Union-street, Northcote.  
 Spain, D. R., 24 Valencia-street, Essendon.  
 Sparks, N. R., 15 Arthur-street, Essendon.  
 Spencer, H. J., 366 Mont Albert-road, Mont Albert.  
 Stephens, E. H., 78 O'Grady-street, Clifton Hill.  
 Stevens, J. J., 1 Surrey-street, Pascoe Vale.  
 Stewart, D. L., 74 Ruskin-street, Elwood.  
 Stewart, G. R., Flat 26, 545 St. Kilda-road, Melbourne.  
 Stewart, S. J. E., 21 Albert-street, St. Kilda.  
 Stewart, W. C. I., 42 Wales-street, West Footscray.  
 Stuchly, L. E., 30 Johnson-street, Croxton.  
 Summerland, J. C., 18 Victoria-street, St. Kilda.  
 Summerland, B. C., 789 High-street, Regent.  
 Swain, K. J., 97 Barkly-street, North Fitzroy.  
 Szeniczey, L., 15 Dendy-street, Middle Brighton.  
 Tate, J. W., Flat 10, 44 Dunlop-avenue, Ascot Vale.  
 Taverna, D., 17 Tanner-street, Richmond.  
 Taylor, R. A., 42 Orvieto-street, Merlynston.  
 Teicher, M., 84 Hodder-street, East Brighton.  
 Telford, C. S., 45 Amelia-avenue, Essendon.  
 Thomas, R. A., Flat 2, 6 Nightingale-street, Balaclava.  
 Thorp, R. E., 10 Arthur-street, Hughesdale.  
 Thurgood, M. L., 13 May Park-avenue, Ashwood.  
 Tie, K. S., 26a Seaview-crescent, Black Rock.  
 Tinker, G. J., 74 Outer-crescent, Brighton.  
 Tinworth, C. D., 98 Neville-street, Carnegie.  
 Tischer, W. R., 128 Raglan-street, East Preston.  
 Tomkins, R. B., Flat 7, 19 Hotham-street, East St. Kilda.  
 Tomkinson, W. M., 197 Inkerman-street, St. Kilda.  
 Toohey, F. G., 23 Christmas-street, Northcote.  
 Toomey, J. P., 42 Cathcart-street, Maidstone.  
 Train, R., 1 Cook-street, Abbotsford.  
 Trollope, N. H., 47 Brunswick-road, East Brunswick.  
 Trotta, A., 9 Hurlstone-avenue, Preston.  
 Truscott, F. J., 200 Oriol-road, West Heidelberg.  
 Tzimoulis, A. P., 802 Drummond-street, North Carlton.  
 Unsworth, J., 237 Canterbury-road, Heathmont.  
 Uren, E., 176 Brunswick-road, East Brunswick.  
 Utber, C. A., 36 Kay-street, Carlton.  
 Utting, T. G., 16 Outlook-drive, Ivanhoe.  
 Valentine, N. S., 104 Hambleton-street, Middle Park.  
 Vernon, C. V., 39 Northumberland-road, Pascoe Vale.  
 Virgona, G., 338 Auburn-road, Hawthorn.  
 Wait, M. L., 4 Horton-street, Reservoir.  
 Wallis, L. T., Flat 2, 12 Westbury-street, East St. Kilda.  
 Walsh, J., 2 Crete-avenue, Ashburton.  
 Warnecke, R. H., 20 Fairlie-street, Yarraville.  
 Watson, C. R., 41 Saunders-street, West Coburg.  
 Watson, D. G., 249 Chesterville-road, Moorabbin.  
 Watson, E. H., Flat 6, 468 Glenferrie-road, Hawthorn.  
 Webb, D. J., 47A Brighton-road, Elwood.  
 Webb, F. G. H., 27 Waratah-street, West Footscray.  
 Webber, J. W., 2 Baroda-street, Ascot Vale.  
 Wells, A. C., 42 Duncan-street, Sandringham.  
 West, B., Flat 10, 15 Hotham-street, East St. Kilda.  
 Westhead, J. L., 115 Charles-street, Prahran.  
 Wheatley, J. R., 6 Walsh-avenue, Thornbury.  
 Wheeler, J. A., 7 Goldsmith-street, Elwood.  
 Whelan, B. V., 5 Sloane-street, Maribymong.  
 Whelan, J. G., 17 O'Grady-street, Albert Park.  
 Wigley, C. L., 16 Cromwell-street, Collingwood.  
 Williams, A. J., 35 Charles-street, Burwood.  
 Williams, F., 148 Wellington-street, Kew.  
 Williams, R., 82 Para-road, Montmorency.  
 Wilson, D. G., 3 Huntly-street, Glenhuntly.  
 Wilson, H. J. L., 207 Spring-street, Reservoir.  
 Wing-Quay, R., 24 Gladstone-street, Windsor.  
 Wonnocott, A. S., 20 Edna-street, Heathmont.  
 Wood, E. C., 2 Dart-street, Highett.  
 Woods, A. J., 94 The Boulevard, Thomastown.  
 Woods, K. R., 42 Augustine-terrace, Glenroy.  
 Woolfe, J., 839 Plenty-road, East Reservoir.  
 Wright, V. G., 34 Augusta-street, Glenhuntly.  
 Wyatt, R. G., 84 Charlotte-street, Newport.  
 Young, C. S., 23 Latona-avenue, West Preston.  
 Young, H. P., 63 St. Georges-road, North Fitzroy.  
 Young, R. C., 3 Green-avenue, Kingsbury.  
 Yusuf, E., 10 Lincoln-road, Essendon.  
 Zantuck, N. J., 13 Nicholsdale-road, Camberwell.  
 Zemel, T., c/o 207 Commercial-road, South Yarra.  
 Zernich, E., 52 Royal-parade, Pascoe Vale South.  
 Abrahams, L. M., 25 Burke-rd., East Malvern.  
 Akers, R. G., 40 Henry-street, Highett.  
 Allchin, S. V., 15 Lalor-street, Port Melbourne.  
 Anderson, T., 108 Market-street, Essendon.  
 Andrews, T., 21 Chatham-road, Canterbury.  
 Andrews, V. L., 92 Rossmoyne-street, Thornbury.  
 Andricopoulos, P., 233 Exhibition-street, Melbourne.  
 Anthony, G. A., 6 Summer-street, Brunswick.  
 Antoniou, H., 132 Wilson-street, Cheltenham.  
 Afkoudias, A., 116 Napier-street, South Melbourne.  
 Alexander, N. A., 19 Dorcas-street, South Melbourne.  
 Ambarghasi, M., 222 Ascot Vale-road, Ascot Vale.  
 Andrianopoulos, G., 13 Barkly-street, East Brunswick.  
 Armstrong, S., 26 Sunderland-avenue, Ashburton.  
 Ayre, J. E., 50 Armadale-road, Eaglemont.  
 Babbis, G., 34 Appleton-street, Richmond.  
 Baker, G. T., 92 Ramu-parade, West Heidelberg.  
 Bambridge, M. L., 130 Clayton-road, Clayton North.  
 Barbagallo, F., 10 Rupert-street, Brunswick East.  
 Barker, D. E., 34 Avocet-street, East Doncaster.  
 Barnett, H., 37 Shelley-street, Elwood.  
 Batagol, S., 284 North-road, East Brighton.  
 Berger, M., 48 Hudson-street, Fawkner.  
 Beaine, P., 14 McCutcheon-street, Northcote.  
 Bearman, K. J., Flat 2, 26 Tennyson-street, Elwood.  
 Becic, S., 11 Finlayson-street, Malvern.  
 Beckerath, R., 340 Toorak-road, South Yarra.  
 Benda, A., 8 Tilley-street, East Coburg.  
 Bender, M., 482 Nepean Highway, East Brighton.  
 Beri, C., 37 Toolangi-road, Alphington.  
 Berman, M., 110 Auburn-road, Auburn.  
 Berry, C. F., 23 Wards-grove, East Bentleigh.  
 Berry, W. J., 11 Clarke-street, Prahran.  
 Berth, B., 85 Eskdale-road, Caulfield.  
 Bickford, L. J., 30 Lincoln-avenue, Merlynston.  
 Bird, K. B., 70 Westbury-street, East St. Kilda.  
 Bird, W. J., 18 Wanalto-road, Carnegie.  
 Boghossian, J., 4 Haines-street, North Melbourne.  
 Bonmicci, J., 81 Park-street, Abbotsford.  
 Boyd, K., 39 Clarence-street, Elsternwick.  
 Bozo, L. N., Flat 11, 22a Acland-street, St. Kilda.  
 Bravo, S. A., 22 Davern-street, Pascoe Vale.  
 Brownlees, C. J., 7 Alfada-street, South Caulfield.  
 Burcw, F., 125 Glenroy-road, Glenroy.

- Burgess, R. J., 25 Devon-avenue, West Coburg.  
 Burns, G. C., 97 Alexandra-avenue, South Yarra.  
 Burns, K. W., 84 View-street, Clayton.  
 Burns, T. H., 39 Biscayne-drive, Mt. Waverley.  
 Buzatu, C., 66 Riviera-street, Mentone.  
 Baker, S. J., 6 Nita-street, Glenroy.  
 Baron, F. J., 899 Plenty-road, Kingsbury.  
 Beemer, G. H., 1515 Burke-road, East Kew.  
 Begelhole, A. L., 12 Quinns-road, East Bentleigh.  
 Berry, J. W. S., 21 Gladstone-street, Moonee Ponds.  
 Besi, A., 51 Brunswick-street, Fitzroy.  
 Bibby, R. S., 29 Victor-road, South Oakleigh.  
 Biederman, E. G., 21 Seymour-road, Elsternwick.  
 Billing, A. V., 8 Fowler-crescent, Newport.  
 Black, S., 14 Everett-street, West Brunswick.  
 Blair, E. J., 2 Graham-place, Hawthorn.  
 Blake, T. M., 39 Kingsville-street, Footscray.  
 Blakeman, W. H., 4 Bonview-street, Reservoir.  
 Blumenthal, M., Flat 4, 7 Wallace-avenue, Toorak.  
 Bodna, L., Flat 6, 30 Shelly-street, Elwood.  
 Bodycoat, P. G., 44 Williams-road, Blackburn.  
 Boehm, R. A., 10 Anita-street, Beaumaris.  
 Bourke, V. V., 44 Clayton-street, Sunshine.  
 Bradshaw, L., 146 Thomas-street, East Brighton.  
 Braun, M., Flat 1, 56 The Esplanade, Brighton Beach.  
 Brizzi, R. G., 9 Esta-street, Blackburn.  
 Brown, C. O., 59 Disraeli-street, Kew.  
 Brown, R. B., 3 Stanley-street, East Brunswick.  
 Brunner, G., Flat 1, 57 Southey-street, Elwood.  
 Bushell, J., 5 Nottingham-street, North Sunshine.  
 Butler, F., 97 Carlisle-crescent, Oakleigh.  
 Byrne, D. H., 30 Wandoo-avenue, Clayton.  
 Calwell, G. T. A., 103 Harold-street, Middle Park.  
 Caneva, G. B., 639 Canning-street, North Carlton.  
 Carbis, A. E., 16 Boyne-street, East Coburg.  
 Carroll, L. J., 10 Mathers-avenue, North Kew.  
 Carson, W. C., 25 Holbrook-crescent, West Brunswick.  
 Caruana, H., 86 Juke's-road, Fawkner.  
 Castle, J. E., 66 Whitmuir-road, Bentleigh.  
 Chapman, J. V., 38 Perry-street, Alphington.  
 Catalfamo, V., 5 Alfred-street, Coburg.  
 Cheney, E., 35 Clarendon-street, Avondale Heights.  
 Cherny, H., 6 Yanakie-crescent, Caulfield.  
 Chiodo, A., 155 Separation-street, Northcote.  
 Chrystal, R. M., 41 Elgin-street, Hawthorn.  
 Cicortas, F., 20 Charles-street, Seddon.  
 Clark, R. T. S., 17 Collins-street, West Preston.  
 Clarke, S. W., Archies Creek P.O., via Wonthaggi.  
 Clayton, G. W., 26 Railway-road, Carnegie.  
 Closter, B. A., 107 Princess-street, Kew.  
 Cole, S. J. R., 30 Valentine-street, Ivanhoe.  
 Coleman, A. G., 24 Sycamore-street, South Caulfield.  
 Collins, E. M., 22 Meadow-crescent, Montmorency.  
 Comben, R. L., 3 Normanby-avenue, North Caulfield.  
 Connellan, K. G., 117 Peel-street, Windsor.  
 Courouzou, S., 17 Elsa-street, Fawkner.  
 Coyne, G. A., 36 McBride-street, Fawkner.  
 Crawford, H. L. H., 18 Leven-street, Essendon.  
 Crawford, R. J., 50 Hope-street, Brunswick.  
 Cripps, R. P., 171 Royal-parade, Parkville.  
 Croft, O. T., 4 Arkle-street, East Prahran.  
 Curran, R. E., 41 Bambra-road, Caulfield.  
 Cummins, M. R., 77 Kuyung-road, Mt. Eliza.  
 Clayton, E., 850 Toorak-road, East Hawthorn.  
 Coall, P. J., 257 Rathmines-street, Fairfield.  
 Chambers, G. R., Flat 1-5, Foster-street, St. Kilda.  
 Charteris, K. R., 42 Elstone-avenue, Niddrie.  
 Christie, G. B., 4 Epstein-street, Reservoir.  
 Cincotta, D., 12a Thompson-road, Bulleen.  
 Clark, W. J., Flat 6, 8 Alfred-square, St. Kilda.  
 Clarke, J. P., 2 Kurrajong-street, South Oakleigh.  
 Clarke, W. H., 6 Sussex-street, West Heidelberg.  
 Clymo, J. C., 27 Donald-avenue, Essendon.  
 Coates, L., 102 McCracken-street, Essendon.  
 Cobern, D. J., Flat 2, 86 Blessington-street, St. Kilda.  
 Cochrane, W. J., 6 Pattison-street, Carrum.  
 Cokalis, A., 584 Rae-street, North Fitzroy.  
 Condylis, E., Flat 22, 36 Dalgety-street, St. Kilda.  
 Cook, N. J. R., 65 Cheddar-road, Reservoir.  
 Coster, B., 1 Renwick-street, Thornbury.  
 Courbetis, A., 165 Gladstone-street, South Melbourne.  
 Cranbourne, N., 3 Robert-street, Chadstone.  
 Cranston, K. J. J., 15 Patrick-street, Glenroy.  
 Cranston, W. G., 5 Pamela-grove, Lower Templestowe.  
 Crapper, G. C., 26 Parry-street, Moorabbin.  
 Crook, A. J., 16 Roading-street, North Brighton.  
 Crynes, N. V., 43 Kent-avenue, Croydon.  
 Cummins, J., 69 Lloyd-street, West Heidelberg.  
 Cunningham, B. J., 107 Barkly-street, Mordialloc.  
 Cunningham, G. V., 88 Nelson-road, South Melbourne.  
 Cunningham, J., Lot 2, Canterbury-road, Montrose.  
 Carey, H. B., 37 Clive-street, East Brighton.  
 Carollo, R. M. P., 3 Ramsay-avenue, North Kew.  
 Cathie, H. F., 10 Beaconsfield-road, Briar Hill.  
 Cederbaum, A., 141 Canning-street, Carlton.  
 Cervi, W. G., 379 Highett-road, Highett.  
 Chalef, C., 52 Orrong-crescent, North Caulfield.  
 Dunstan, A. McD., 28 Tasman-street, West Preston.  
 Diankovic, A., 145 Drummond-street, Carlton.  
 DeBon, P. F., 446 Queensberry-street, North Melbourne.  
 D'Alterio, L. V., 4 Cullinane-street, Black Rock.  
 Dabscheck, H., 9 Lantana-road, Garden Vale.  
 Daraxoglou, A., 27 North-street, Richmond.  
 Davies, T. W., 47 Scotland-avenue, Greensborough.  
 De Ross, T. C., 22 Birdwood-street, Balwyn.  
 De Sanctis, F., 80 Rennie-street, East Coburg.  
 Dickinson, J. G., 1 Chesterville-drive, East Bentleigh.  
 De Giovanni, A., 67 Barkly-street, North Fitzroy.  
 Donaldson, D. McC., 13 Austin-avenue, Elwood.  
 Doran, R. T., 36 Donald-street, Footscray.  
 Doughty, C. W., 407 Park-street, Princes Hill.  
 Dowell, L. A., 1 Salisbury-road, Ashwood.  
 Douglas, E. G., 31 Dundas-street, Preston.  
 Dowlan, V. O., 91 Waiora-road, Rosanna.  
 Drowley, H. A., 52 Spencer-street, Essendon.  
 Du-Lee, N. J., 35 Park-road, Surrey Hills.  
 Durrant, K. N., 10 Renown-street, Burwood.  
 Dwyer, L. S., 31 Raleigh-street, Essendon.  
 Datson, W. R., 30 Huntington-grove, Coburg.  
 Day, E., Block 7, 158 Arnold-street, North Carlton.  
 Deane-Jones, T. K., Anderson-street, Templestowe.  
 deAngelis, C., 44 Howard-street, Glen Iris.  
 Debatista, J., 54 Mount View-road, Thomastown.  
 De Bon, C., 8 Eagling-street, Keilor.  
 Delianis, V., 4 Birch-street, West Preston.  
 Doherty, W. C., 1 Melbourne-avenue, Glenroy.  
 Donaldson, F. C., 51 Mark-street, Coburg.  
 Doyle, W. J., 15 Gordon-grove, Montmorency.  
 Davies, A., 38 Whyte-street, Brighton Beach.  
 Droune, A., 7 Short-street, Vermont.  
 Dynon, T., 267 Greensborough-road, Macleod.  
 Dyson, H., 1833 Dandenong-road, Clayton.  
 Eastman, J. D., 29 The Crescent, Highett.  
 Eden, F. V., 8 Bethell-avenue, Parkdale.  
 Edgley, R. S., 36 Ruby-street, Balwyn.  
 Edsall, E. L., 279 Main-road, Lower Plenty.  
 Elias, J. M., 8 Curran-street, Huntingdale.  
 Ensabella, G., 5 Wild-street, Reservoir.  
 Erjavec, M., 10 Hamilton-street, Alphington.  
 Edwards, F. W. G., 97 Shorts-street, North Coburg.  
 Eicens, J., 105 Sussex-street, West Coburg.  
 Eichhorn, J. O., 108 South-road, Brighton.  
 Elliott, J. McM., 73 Market-street, Kensington.  
 Emin, A., 672 Rathdowne-street, North Carlton.  
 Epstein, L., 28 Clinton-street, East Brighton.  
 Evans, C. B., 5 Robinson-street, East Brighton.  
 Everett, L., 6 Ardmore-street, Mitcham.  
 Fedele, G., 146 Capel-street, North Melbourne.  
 Feldheim, S., 1b Kinkora-road, Flat 6, Hawthorn.  
 Felsovary, F. J., 47 Hampshire-road, Sunshine.  
 Ferguson, K., 78 Castle-street, Heidelberg.  
 Ferguson, R. P., 2 Kirbister-street, Pascoe Vale.  
 Ferns, K. V., 28 Tullius-avenue, North Clayton.  
 Finn, F. J., 68 Fraser-street, Airport West.  
 Flynn, W. V., 166 Johnson-street, Fitzroy.  
 Foley, V. P., 35 Bloomfield-road, Ascot Vale.  
 Ford, A. R., 4 Black-street, Watsonia.  
 Frangoudis, 452 Coventry-street, South Melbourne.  
 Frederickson, R. J., 19 Adrain-street, Chadstone.  
 Freestone, G. H., 85 Gowrie-street, Glenroy.  
 Frizziero, C., Lot 327, Somerset-street, Wantirna South.  
 Fullarton, R. C., 19 Manuka-street, South Oakleigh.  
 Farmer, S. G., 10 Irymple-avenue, East Kew.  
 Farris, G., 26 Lulie-street, Abbotsford.  
 Fechtner, A. J. H., Flat 10, 82 Patterson-street, Middle Park.  
 Feldgaier, I., 390 Glen Eira-road, Caulfield.  
 Fenech, L. J., 44 Station-street, Moorabbin.  
 Feriancz, C., Flat 10, 22 Crimea-street, St. Kilda.  
 Fisher, D. M., 18 Panorama-avenue, Highett.  
 Fiumara, G., 52 York-street, West Richmond.  
 Foley, L. S., 174 Cecil-street, Williamstown.  
 Franklin, A. J., 8 Iffa-street, South Melbourne.  
 Freeman, A. L., 36 Purches-avenue, Pascoe Vale.  
 Frosh, H., Flat 1, 89 Addison-street, Elwood.  
 Gaarkeuken, J. C., 6 View Bank-road, East Oakleigh.  
 Gabriel, G., 40 Hastings-avenue, South Blackburn.  
 Gelbhardt, L., 5 Boyd-street, Thornbury.  
 Giannone, C., 30 Tennyson-street, East Malvern.  
 Gibbs, E., 4 Highland-avenue, Clayton.  
 Gill, P. J., 30 Kooyong Koot-road, Hawthorn.  
 Glen, R. V., 46 Rosemont-avenue, Caulfield.  
 Goldberg, P. D., 3 Docker-street, Elwood.  
 Goldman, A. F., Flat 2, 28 Raleigh-street, Windsor.  
 Goldstain, A., 48 Amess-street, North Carlton.  
 Goller, G. A., 38 Raleigh-street, Windsor.  
 Goold, P. J., 10 Glencoe-street, Caulfield.  
 Goricki, F., 138 Young-street, Fitzroy.  
 Gors, H. W. C., 183 Beach-road, Mordialloc.  
 Gough, R. B., 23 Erskine-avenue, East Reservoir.

Grabner, I., 40 Ballarat-street, Brunswick.  
 Graham, F. A., 723 South-road, Moorabbin.  
 Granard, P., Flat 3, 5 Avoca-court, Elwood.  
 Grant, R. G., 16 Barnett-street, Hampton.  
 Gray, B., 57 Alamein-road, West Heidelberg.  
 Gubbins, V. J., 90 Newcastle-street, Newport.  
 Guest, C. V., 1 Winona-grove, Pascoe Vale South.  
 Guy, E. L., Liverpool-road, Kilsyth.  
 Garth, R. N., 7 Una-street, Mount Waverley.  
 George, C., 7 Lennox-street, Moonee Ponds.  
 Gerkens, M. P., Flat 28, 61 Kooyong-road, Armadale.  
 Gilbert, J., 30 Cleek-avenue, Oakleigh.  
 Goding, J. H., 10 William-street, Oakleigh.  
 Gormley, K. K., 47 Shower-street, Preston.  
 Granger, N. F., 45 Sutherland-road, Armadale.  
 Greaves, A. J., 1 Wolsley-street, Coburg.  
 Green, N., Flat 2, 41 Broadway, Elwood.  
 Griffith, R., 64 Wellington-street, West Footscray.  
 Grigg, C. N., 118 Gipps-street, East Melbourne.  
 Harrison, W. R., 128 Church-street, Hawthorn.  
 Hartle, R. E., 14 Ness-street, Diamond Creek.  
 Hasapis, D., 133 Williams-street, St. Albans.  
 Hatem, J., 4 Langford-street, Williamstown.  
 Heaney, R. S., 47 Paxton-street, South Kingsville.  
 Henderson, E. H., Blue Lagoon Tea Rooms, Foreshore, Elwood.  
 Hippocrates, G., 20 Margaret-street, Footscray.  
 Hodginson, R. B., 25 Madden-street, North Balwyn.  
 Holland, F. P., 860 Glenhantly-road, South Caulfield.  
 Holz, J., 1 Shaw-street, Fawkner.  
 Horne, J. E., 6 Rocklands-road, Jordanville.  
 Horvath, F., 16A Chapel-street, St. Kilda.  
 Horvath, G., 9 Palmer-street, Moomba Park.  
 Houston, H. R., 53 Ashmore-road, Forest Hill.  
 Humphries, E. J., 24 Prentice-street, Brunswick.  
 Haden, G. W., 49 Carlingford-street, Elsternwick.  
 Hayes, F. J., 128 Altona-street, Heidelberg.  
 Hayes, R. A. S., 48 Kangaroo-road, Murrumbeena.  
 Haynes, W. C., 25 Stockdale-avenue, East Bentleigh.  
 Hedger, E. S., 6 Ambon-street, Ashburton.  
 Heenan, M. W., 263 Clayton-road, Clayton.  
 Hehr, R. J., 1 McBride-street, Fawkner.  
 Helos, N., 452 St. Georges-road, Thornbury.  
 Henshall, H., Flat 1, 32 Lawn-crescent, Braybrook.  
 Hollander, L., 3 Docker-street, Elwood.  
 Hollander, O., Flat 19, 311 Royal-parade, Parkville.  
 Holmes, J. E., 57 Grove-road, Rosanna.  
 Holtham, D., Lot 36, St. Davids-drive, Wantirna.  
 Holtham, W. E., 152 Toorak-road, Burwood.  
 Horkings, R. L., 46 Begonia-street, South Box Hill.  
 Howden, C. S., 56 McKay-street, Mordialloc.  
 Howlett, E. N., 10 Moylan-street, East Bentleigh.  
 Hubery, J. B., 400 Stephenson-road, Mount Waverley.  
 Hutchison, B. I., 6 Valerie-street, Pascoe Vale.  
 Ilias, V., 26 Nelson-road, South Melbourne.  
 Ingram, R. C., 39 Addison-street, Moonee Ponds.  
 Isaac, A. J., 27 Ramsay-street, Essendon.  
 Janusis, V., 220 Union-street, West Brunswick.  
 Jeacle, R. W., 429 Dorcas-street, South Melbourne.  
 Jenkin, W., 27 Stephen-street, West Preston.  
 Jesensek, L., 95 Severn-street, Yarraville.  
 Jilly, B., 24 Acland-street, St. Kilda.  
 Johnson, E. C., 4 Charnwood-road, St. Kilda.  
 Johnson, V. A., 317 Esplanade East, Port Melbourne.  
 Jones, J., 55 Tucker-road, Moorabbin.  
 Jones, V. R., 90 Carpenter-street, Brighton.  
 Joseph, B., 12 Greville-road, Rosanna.  
 Jacobs, S., 85 Finch-street, East Malvern.  
 Judd, H. C., 6 Churchill-court, East Brighton.  
 Kagan, J. W., Flat 3, 73 Marine-parade, Elwood.  
 Kairouz, J. M., 11 McCracken-street, Essendon.  
 Kallinicos, J., 50 Commercial-road, Prahran.  
 Katsikas, T., 217 Fitzroy-street, Fitzroy.  
 Kelly, K. F., 31 Nepean-street, Watsonia.  
 Keogh, C., 50 McLachlan-street, Westgarth.  
 Kinder, K. F., 9 McQuarie-street, Williamstown.  
 King, M. L., 1 Montrose-street, Surrey Hills.  
 King, P. G., 52 Rosamond-street, Balaclava.  
 Kirby, N. G., 27 Acacia-avenue, Huntingdale.  
 Klein, T. S., 1 Wattle-grove, Moreland.  
 Kosinski, W., 11 Sydenham-street, Moonee Ponds.  
 Koutos, P., 16 Brougham-street, Richmond.  
 Krasey, L., 48 Pakington-street, Kew.  
 Kremler, Z., 181 Williams-road, Hawksburn.  
 Kroeger, A. W., 72 Lake-road, Blackburn.  
 Krommydas, G., 10 James-street, Fitzroy.  
 Kupfer, R., 20 Almurta-road, East Bentleigh.  
 Kaundl, H., 19 Gardiner-parade, Glen Iris.  
 Kaposvary, J., 51 O'Grady-street, North Carlton.  
 Kassapidis, G., 86 Palmerston-crescent, South Melbourne.  
 Kayne, V. A., Flat 1, 110 Waverley-road, East Malvern.  
 Kell, M. D., 62 Harold-street, Middle Park.  
 Kelleher, J. T., 4 Brook-crescent, South Box Hill.  
 Kemp, R. J., 13 Powlett-street, Heidelberg.  
 Kerr, P. R., 5 Hillside-road, Rosanna.

Kirk, P. W., 644 Rathdowne-street, Carlton.  
 Kloss, J., Flat 13, 289 Barkly-street, St. Kilda.  
 Kyzindas, V. J., 43 Merton-street, Albert Park.  
 Lacey, P., 397 St. Georges-road, Thornbury.  
 Lange, M. A., 15 Mansfield-avenue, North Sunshine.  
 Langford, M. A., 36 Cope-street, Coburg.  
 Lapan, P., 1 Withers-street, Sunshine.  
 Laurie-Rhodes, A. K., 117 Dendy-street, Brighton.  
 Lechmere, R. S., 372 Barkly-street, Elwood.  
 Ledger, J. G., 2 Uganda-street, Burwood.  
 Lee, B. L., 45 Halls-crescent, Jacana.  
 Leek, J. C., 25 Phillip-avenue, Springvale North.  
 Legge, A. J. G., 3 Eileen-street, Glenroy.  
 Lemish, L., 160 Separation-street, Northcote.  
 Lenihan, J. B., 5 Vannam-drive, Ashwood.  
 Leslie, W. E., 5 Separation-street, Alphington.  
 Lewis, A. G., 49 Camperdown-street, East Brighton.  
 Lipschitz, J., Flat 6, 98 Grosvenor-street, St. Kilda.  
 Llewellyn, H., Flat 6, Hawsleigh-court, Hawsleigh-avenue, East St. Kilda.  
 Lord, A. W., 71 Chapman-avenue, Glenroy.  
 Lowe, D., 49 Spruzen-avenue, North Kew.  
 Lacey, H., 284 Nell-street, Watsonia.  
 La Rose, M. J., 20 Heather-court, Glenroy.  
 Layton, R. K., 40 Brighton-street, Richmond.  
 Layton, V. W. A., 43 Station-street, Moreland.  
 Leone, E. M., 115 Canning-street, Carlton.  
 Lewin, E. C., 4 Paterson-street, Preston.  
 Locke, V., 44 Paxton-street, East Malvern.  
 Lonergan, M. P., 3 Union-street, West Brunswick.  
 Lusi, M., 55 Gaffney-street, Coburg.  
 McBlane, R. J., 266 Mary-street, Richmond.  
 McDermott, R. L., 8 Byron-court, West Heidelberg.  
 McDonald, A. M., 63 Park-street, St. Kilda.  
 McDonald, C. J., 380 Waterdale-road, West Heidelberg.  
 MacDonald, R., 94 Holmes-road, Moonee Ponds.  
 McDonnell, A. L., 42 Donald-street, Footscray.  
 McKenzie, J., 16 Williamstown-road, Port Melbourne.  
 McKinlay, J. S., Flat 6, 3 Garden-court, Elwood.  
 McSteen, J., 7 Yarravale-road, Kew.  
 Macalister, A. F., 39 Wellington-street, St. Kilda.  
 Macalister, W. N., 50 Ashwood-drive, Ashwood.  
 McDonald, A. D., 73 Essex-road, Surrey Hills.  
 McDonald, B. E., 263 Tyler-street, Preston.  
 McGregor, J., Flat 1, 139 Argyle-street, St. Kilda.  
 McIntyre, R. M., 23 Treloar-crescent, Braybrook.  
 McKenna, B. D., 8 Chester-street, Burwood.  
 McNaughton, M. G., 42 Dickinson-street, Glenroy.  
 MacPherson, D. J., 265 Tyler-street, East Preston.  
 Maddon, F. W., 19 Bell-street, Richmond.  
 Magnanini, J., 9 Alec-crescent, Fawkner.  
 Maguire, R. H., 18A Sylvan-grove, Pascoe Vale.  
 Manning, P. G., 356 Inkerman-street, East St. Kilda.  
 Marriott, A. T. G., 264 Essex-street, West Footscray.  
 Marsili, O., 264 Bell-street, Coburg.  
 Mayger, G. L., Flat 2, 89 Addison-street, Elwood.  
 Mayridis, G., 23 Howitt-street, Hawksburn.  
 Meakins, F. J., 23 Francis-street, Collingwood.  
 Melissos, S., 6 David-street, Brunswick.  
 Menich, J., Lot 6, Mountain Highway, Bayswater.  
 Menzies, J. C., 31 Henry-street, Blackburn.  
 Meyer, C. A., Malcomb-street, Kal Kall.  
 Meyer, U., 28 Nisbett-street, East Preston.  
 Meyers, J. W., 33 Hosken-street, Springvale.  
 Miloradovic, S., 170 Cecil-street, Williamstown.  
 Minahan, A. J., 19 Arunta-crescent, Clayton.  
 Miranda, R., 29 Meredith-street, Elwood.  
 Morabito, G., 11 Lawson-street, Moonee Ponds.  
 Moses, H., 523 Nicholson-street, North Carlton.  
 Moses, M. M., Flat 6, 108 Westbury-street, St. Kilda.  
 Murdock, C. J., 50 Royal-avenue, Strathmore.  
 Murphy, B. J., 227 Edward-street, East Brunswick.  
 Muscat, A., 9 Seagood-street, Coburg.  
 Musumeci, A., 144 Shaftsbury-parade, Thornbury.  
 Magee, J. L., 107 Landells-road, Pascoe Vale.  
 Madigan, J. H., 5 Bruce-street, East Brighton.  
 Maiolo, F., 454 Rae-street, North Fitzroy.  
 Marshall, R. A., 663 South-road, Moorabbin.  
 Marshall, R. G., 60 Sherbourne-road, Montmorency.  
 Matthews, H. S., 63 Hawker-street, West Ivanhoe.  
 May, E. P., 15 Kingston-street, Hampton.  
 May, J. B., 4 Marshall-road, Box Hill.  
 Mesinz, R., 260 Johnston-street, Fitzroy.  
 Michell, J., 100 Blessington-street, St. Kilda.  
 Molnar, G., 8 Loch-street, St. Kilda.  
 Moore, K. M., 17 Learmonth-street, Heidelberg.  
 Mountford, J., 2 Hope-street, East Brighton.  
 Mountjouis, B., 218 Victoria-road, Northcote.  
 Mullins, S. C., 233 Mont Albert-road, Surrey Hills.  
 Muntz, A. M. J., 22A Tennyson-street, St. Kilda.  
 Murnane, D. A., 54 Williamson-avenue, Strathmore.  
 Murphy, I. S., 7 Sinclair-crescent, Macleod.  
 Murphy, L. S., 27 Clonaig-street, East Brighton.  
 Murphy, S. L., Flat 8, 6 Sydney-road, Brunswick.  
 Murray, L. A., 4 Nepean-street, Reservoir.

- Nagel, W. R., 9 Kipling-street, Moonee Ponds.  
 Nagy, J. G., 477 Clayton-road, Clayton.  
 Nancarrow, D. H., 29 Adeney-street, Yarraville.  
 Neil, J. H., 48 Kennedy-street, Glenroy.  
 New, H. G. V., 54 Victory-road, Airport West.  
 Newman, C. R., 2 Francis-street, Heathmont.  
 Niemeyer, M. M. P., 83 Whitehorse-road, Deepdene.  
 Ninkovich, G., 21 Ross-street, Coburg.  
 Neilson, R. D., 93 Ramu-parade, Heidelberg West.  
 Nistor, D., 20 Kelvin-grove, Prahran.  
 Nolan, B., 270 Lower Heidelberg-road, East Heidelberg.  
 Norden, J. A., 14 Samuel-road, Blackburn.  
 Norton, N. S., 84 Anderson-road, Sunshine.  
 Novak, S., 624 Barkley-street, West Footscray.  
 Nathan, A. H., 59 Derby-street, Northcote.  
 Neistat, D., 59 Sutherland-avenue, North Kew.  
 New, J. J., Flat 4, 9 Alfinston-street, Elwood.  
 Nicholson, B. B., 3 Greta-court, Lower Templestowe.  
 North, J., 122 Smith-street, Thornbury.  
 Norwood, A. J., 127 Altona-street, West Heidelberg.  
 O'Callaghan, D., 36 Waterdale-road, Ivanhoe.  
 O'Donohue, M., 23 Cherry Orchard-rise, Box Hill.  
 Oliver, V., "Killala", Bundoora-parade, Mentone.  
 Oliver, W. G., 7 Tennyson-avenue, Highett.  
 O'Meara, J. L., 45 Brunel-street, East Malvern.  
 O'Reilly, P. M., 35 Harrington-avenue, North Balwyn.  
 O'Shea, A. F., 1 Park-street, Hawthorn.  
 O'Dwyer, K. P., 32 Newstead-street, Maribyrnong.  
 O'Hare, R. B., 19 Richard's-avenue, Croydon.  
 Olsen, O., 13 Kingston-street, Hampton.  
 Oxnam, F. G., 104 Meryl-street, East Doncaster.  
 Palmieri, A. D., 7 Miller-street, Alphington.  
 Pandeliou, E., Flat 10, 64 Broadway, Elwood.  
 Papanotas, K., 111 Chapel-street, St. Kilda.  
 Pardy, E., 9 Mincha-street, Brunswick West.  
 Parker, F., Flat 13, 133 Brighton-road, Elwood.  
 Parker, W. V., 4 Roosevelt-street, Coburg.  
 Parnell, R. K., 115 Power-avenue, Chadstone.  
 Parker, W. A., 44 Thompson-street, Avondale Heights.  
 Passadis, D., 76 Napier-street, South Melbourne.  
 Pastura, P., 113 Burnley-street, Richmond.  
 Paterson, J., 48 Glover-street, South Melbourne.  
 Pauling, T., 13 Earlstown-road, Oakleigh.  
 Payton, E. A., 15 Foam-street, Hampton.  
 Peerman, E., 25 Harbury-street, Reservoir.  
 Penaluna, M. J., 12 Bindi-street, Glenroy.  
 Pepdjonovic, L., 89 Thomson-street, South Melbourne.  
 Perkins, G. F., 12 Richard-street, East Doncaster.  
 Perri, A., 60 Bridge-street, Northcote.  
 Pignata, H., 102 Porter-road, West Heidelberg.  
 Pinkney, R. J., 40 Griffiths-street, West Heidelberg.  
 Polydorou, P., Flat 8, 185 Nott-street, Port Melbourne.  
 Pope, E. C., 25A Ivy-street, Prahran.  
 Pottle, A. F., 27 James-street, St. Albans.  
 Poulton, A. V., 67 Beauford-street, Huntingdale.  
 Powell, J. C., 24 Cranbourne-avenue, North Sunshine.  
 Powell, M. V., 44 Bedford-street, Airport West.  
 Powell, R. E., 12 Mill-street, Aspendale.  
 Preiser, L. C., 16 White-street, North Fitzroy.  
 Prodromou, T., 4 McCrory-street, Coburg.  
 Papakotsias, E., 17 Derna-street, Heidelberg.  
 Parker, C. E., 1 Molden-street, Bentleigh.  
 Parsons, C. J., 17 Munster-avenue, Carnegie.  
 Partridge, A. J., 620 Centre-road, Bentleigh.  
 Peck, C. H., 23 St. Leonards-road, Ascot Vale.  
 Peck, C. R., 20 Parlington-street, Canterbury.  
 Pegg, C. A., 79 Southernhay-street, Regent.  
 Pegg, G. F., 84 Waverley-road, Chadstone.  
 Perna, M., 117 Clausen-street, North Fitzroy.  
 Pernel, J., 436 Victoria-street, North Melbourne.  
 Pettinella, S., 57 McNamara-street, West Preston.  
 Perugia, R. E. G., 13 Veronica-street, Northcote.  
 Philipp, H., Flat 4, 20 Princes-street, St. Kilda.  
 Phillips, R. A., 214 Charman-road, Cheltenham.  
 Piazza, M., 640 Station-street, North Carlton.  
 Picken, D. W., 8 Bullindi-road, Caulfield.  
 Pierce, C. T., 648 Riversdale-road, Box Hill.  
 Piggott, A., 21 Bransgrove-street, East Preston.  
 Plotkin, I., 884 Drummond-street, North Carlton.  
 Pope, H. W., 60 Scott-grove, Kingsbury.  
 Popieluch, T., 6 De Chene-parade, North Coburg.  
 Pridmore, K., 213 High-street, Preston.  
 Proctor, R. H. E., 24 St. Vincent's-place, Albert Park.  
 Pugliese, R., 92 Gardenvale-road, Gardenvale.  
 Purchall, O. S., 7 Balloan-street, Coburg.  
 Rawson, R., 8 Gregory-street, Oak Park.  
 Rebrovic, A., Flat 7, 3 Tahara-road, Toorak.  
 Regan, V. H., 23 St. Kinnord-street, Essendon.  
 Reid, A. L., 8 Wilson-street, Braybrook.  
 Reppenhausen, K., 70 Wingrove-street, Alphington.  
 Richards, J. D., 15 Commercial-road, South Yarra.  
 Rigopoulos, A., 228 Russell-street, Melbourne.  
 Rigopoulos, E., 42 Rathdowne-street, Carlton.  
 Risicato, F., 118 Christmas-street, Northcote.  
 Rizzatti, R., 6 Glendale-road, Springvale.  
 Roberts, C. L., 235 Fitzroy-street, Fitzroy.  
 Roberts, M. L., 78 Munster-terrace, North Melbourne.  
 Robertson, R. M., Flat 6, 20-26 Gardner-street, Richmond.  
 Robertson, R. G., 724 Bond-street, Ballarat.  
 Rodgers, W. P. M., 207 Derby-street, Pascoe Vale.  
 Rogers, F., 37 Sycamore-street, South Caulfield.  
 Rom, J., 150 St. Georges-road, Northcote.  
 Rook, T. B., 422 Queens-parade, Clifton Hill.  
 Rouda, S. R., 110 Lygon-street, Carlton.  
 Roulent, T. J., 4 Esdale-street, Blackburn.  
 Rozen, E., 12 Bonny-street, East Bentleigh.  
 Russell, K. S., 20 Royal-avenue, Heathmont.  
 Ralph, R. W., 24 Setton-street, Pascoe Vale.  
 Rawicki, A., Flat 4, 32 Manningtree-road, Hawthorn.  
 Rebeschini, E., 121 Edward-street, Brunswick.  
 Rech, A., 131 Keilor-road, North Essendon.  
 Reed, W. E., 32 Kendall-street, Coburg.  
 Reilly, N. P., 27 Donald-street, Mount Waverley.  
 Rowe, W. R., 8 Primrose-crescent, East Brighton.  
 Revis, T., 69 River-street, South Yarra.  
 Ross, J. R., 1174 Burke-road, North Balwyn.  
 Ross, R. L., 207 Derby-street, Pascoe Vale.  
 Rowe, G. R., Flat 10, 39 Darling-street, South Yarra.  
 Royceton, N. G., 7 Una-street, Mount Waverley.  
 Rutjens, H., 23 Flora-grove, East Ivanhoe.  
 Ryan, M., 30 Tamber-street, East Bentleigh.  
 Sabljak, I., Flat 3, 5 Jackson-street, St. Kilda.  
 Sofiekos, N., 60 Campbell-street, Collingwood.  
 Salce, A., 72 Harold-street, Thornbury.  
 Salpigtidise, J., 67 Gertrude-street, Fitzroy.  
 Salter, H., 22 Rose Hill-road, Niddrie.  
 Samolyk, A., 33 Sutton-street, North Carlton.  
 Sanos, E., 42 Warmliffe-road, East Ivanhoe.  
 Sapwell, L. C., 9 Landen-avenue, North Balwyn.  
 Savage, R. V., 40 Murrumbeena-road, Murrumbeena.  
 Sayer, I. R., 22 Wellwood-road, Bonbeach.  
 Scherpf, H., 2 Hill-street, Richmond.  
 Scrimgeour, K. J., 9 Kathryn-street, Fawkner.  
 Searle, J. K. M., 3 Kathleen-street, Rosanna.  
 Seadon, W. H., 14 Toxeth Park-street, East Coburg.  
 Shatter, H., Flat 4, 60 McIlwrick-street, Windsor.  
 Siganakis, J., 22 Coppin-street, East Malvern.  
 Skeat, R. P., 12 Davis-street, Richmond.  
 Skoczek, K., 30 Mackie-road, East Bentleigh.  
 Smit, J., 28 Taylor-street, Moonee Ponds.  
 Smith, J. C., 181 Cubitt-street, Richmond.  
 Smith, R. K., 2 Viewbank-road, Huntingdale.  
 Smith, T. J. J., 67 Clematis-avenue, North Altona.  
 Sparks, C. C., 28A Queens-avenue, Caulfield.  
 Spirason, T., 5 Magna-court, Mount Waverley.  
 Spitalnic, S., 6A Ivy-street, Prahran.  
 Stamenkovich, R., 6 Khartoum-street, West Footscray.  
 Stapleton, A. T., 180 Donald-street, East Brunswick.  
 Stathopoulos, D., 221 Gore-street, Fitzroy.  
 Stegehuis, A. C., 23 Parkstone-avenue, Pascoe Vale.  
 Stocker, R. S., 109 Heidelberg-road, Clifton Hill.  
 Stow, K. W., 17 Miller-street, Richmond.  
 Street, S. B., 6 Kendall-street, West Preston.  
 Szabo, L., 373 Toorak-road, South Yarra.  
 Szendy, E., 403 Hawthorn-road, South Caulfield.  
 Szrejder, J., 44 Snowden-avenue, Caulfield.  
 Sakr, Y., 502 Nicholson-street, North Fitzroy.  
 Schipp, R. L., 57 Beverley-street, East Doncaster.  
 Seymour, M. T., 19 Holbrook-crescent, West Brunswick.  
 Sharples, D. A., 18 Lennox-street, Moonee Ponds.  
 Sheddon, R. J., 136 High Street-road, Ashwood.  
 Sheppard, B. F., 6 Well-street, Middle Brighton.  
 Sherriff, R., 328 Kings Way, South Melbourne.  
 Simon, J., 38 Madden-street, Maidstone.  
 Skelton, I., 18 Blandford-street, West Footscray.  
 Smith, H. F., 1110 Dandenong-road, Carnegie.  
 Spilbury, G. V., 186 Punt-road, Prahran.  
 Spottiswoode, H. G., 7 McNamara-avenue, Niddrie.  
 Steel, A. G., 6 Roger-street, East Doncaster.  
 Steele, W. K., 19 Evans-street, Moonee Ponds.  
 Steen, J., 20 Hudson-street, Coburg.  
 Steinburg, J. I., 51 Stockdale-avenue, East Bentleigh.  
 Stephens, E. H., 39 Edwards-street, Elsternwick.  
 Stepnell, O. A., Mont Albert-road, Fern Tree Gully.  
 Stewart, K. J., Lot 30, Gish-street, Hadfield.  
 Stirling, A. G., 22 Thompson-street, Essendon.  
 Suleyman, F., 2 Acton-street, Footscray.  
 Swift, J. F., 4 Alexander-avenue, Pascoe Vale.  
 Swift, W. J., 33 Kennedy-street, South Oakleigh.  
 Syliyris, V., 25 Westbury-street, St. Kilda.  
 Szapora, S., 27 Brook-crescent, Box Hill South.  
 Arkel, D. G., 24 Gellibrand-crescent, Reservoir.  
 Ansell, K. R., 129 Nepean Highway, Mentone.  
 Antippas, G. H., 45 Finchley-avenue, Glenroy.  
 Babilis, A., 391 Highett-street, Richmond.  
 Barrasso, G. A., 1423 Dandenong-road, Oakleigh.  
 Bianchi, I., 47 Cooper-street, Preston.  
 Capocchi, G. F., 21 Waterloo-street, Carlton.  
 Clendenning, E., 40 Shand-road, East Reservoir.  
 Cockhill, N., 45 Derrimut-street, Sunshine.



Craven, A. E., 21 Letchworth-avenue, East Brighton.  
 Cronin, L. G., 75 Pecham-street, Glenroy.  
 Crouch, C. C., 26 Bridge-street, Gardenvale.  
 Damen, A., 368 Beaconsfield-parade, St. Kilda.  
 Dee, J. M., 28 Ruby-street, Preston.  
 Deutscher, E. C., 85 Hoffman's road, Niddrie.  
 Dixon, W. W., 33 Ambon-street, East Preston.  
 Dodd, C. E., 12 Artie-street, Elsternwick.  
 Doo, R., 27 Dunn-street, Broadmeadows.  
 Elliott, H. G., 691 Burwood-road, Auburn.  
 Frost, C. F., 84 Rossmoyne-street, Thornbury.  
 Fegan, F. J., 320 St. Kilda-street, Brighton.  
 Giles, W. B., 2 Sage-street, East Oakleigh.  
 Gruber, F., 23 Hawthorn-road, Caulfield.  
 Hamilton, M. J., 89 Manningham-street, West Parkville.  
 Heath, L. R., 9 Graham-street, Carrum.  
 Hemphill, D. J., 23 Yarrabin-street, West Brunswick.  
 Holmes, K. G., 872 Centre-road, Bentleigh.  
 Juchnevicius, H., 17 Heath-avenue, Oakleigh.  
 Kennedy, A. E., 57 Dougharty-road, Heidelberg.  
 Koopn, E. O., 57 Alfreda-street, St. Albans.  
 Lancaster, H. W., 75 Ramu-parade, West Heidelberg.  
 Leisser, A., 60 Duke-street, Richmond.  
 Lennox, D. J., 310 Nicholson-street, Fitzroy.  
 Lobb, D. K., 207 Mountain View-parade, Macleod West.  
 Luxford, W. P., 6 Elgin-street, Newport.  
 Mayne, L. K., 48 Elizabeth-street, Malvern.  
 McBroom, R. W., 35 Dartford-street, Flemington.  
 McDonald, H. D., 99 Royal-parade, Parkville.  
 McDonald, R., 13 Austin-crescent, Kingsville.  
 McLean, D., 1 Vaux-street, Pascoe Vale South.  
 Nelson, I. R., 21 Panorama-avenue, Lower Plenty.  
 Newland, R. T., 2 Kelly-avenue, Moorabbin.  
 Nott, W. E., 587 Victoria-street, West Richmond.  
 O'Callaghan, L. K., 105 Gore-street, Fitzroy.  
 O'Connor, W., 184 Pickle-street, South Melbourne.  
 O'Shannassy, P. W., 2 Lincoln-avenue, Merlynston.  
 Peck, T. H., 54 Victoria-grove, Brunswick.  
 Plowman, W. R., 88 Stephen-street, Yarraville.  
 Price, W. D., 18 Dixon-street, Clayton.  
 Prendergast, L. J., 181 Albion-street, Brunswick.  
 Rasmussen, G. J., 36 Amaroo-street, Chadstone.  
 Raymond, J. F., 16 Haldane-road, Niddrie.  
 Ryan, C. W., 15 Swift-street, Northcote.  
 Ryan, D. N., 7 Swindon-road, Oakleigh.  
 Ryan, J. P., 44 Mary-street, West Essendon.  
 Sangston, D. H., 15 Alexandra-street, Thornbury.  
 Sapountzakis, S., 28 Nicholson-street, Fitzroy.  
 Scobie, L. J., 25 May-street, Balwyn.  
 Shuster, S. M., Flat 2, 348 Riversdale-road, Hawthorn.  
 Smith, P. G., 61 Carlisle-street, St. Kilda.  
 Taugge, N., 34 Rose-street, Altona.  
 Tarabaras, J., 10 Martin-street, South Melbourne.  
 Taylor, R. S., 6 Vannam-drive, Ashwood.  
 Thomas, G. E., 100 Croydon-road, Surrey Hills.  
 Thyssen, C. G., 26 Invermay-grove, Hawthorn.  
 Timms, K. B., 35 Hampshire-road, Forest Hill.  
 Tiras, H., 69 Union-street, Brunswick.  
 Todd, D. A., 72 Hickford-street, Reservoir.  
 Toll, J., 12 Bowen-street, Kew.  
 Tolley, W., 39 Surrey-street, Pascoe Vale.  
 Toulou, P., 19 Johnstone-street, Malvern.  
 Townsend, P. D., 111 Acland-street, St. Kilda.  
 Triandos, L., 47 Gore-street, Fitzroy.  
 Tron, S. B., 22 Anderson-street, Pascoe Vale South.  
 Tsagaris, C., 4 Gillman-street, East Hawthorn.  
 Tspouriariis, J., 56 Fraser-street, West Brunswick.  
 Toye, V. F., 58 Wattle-road, Hawthorn.  
 Tuckerman, A. T., 525 Whitehorse-road, Mont Albert.  
 Turner, I. A., 9 Ramsey-street, East Burwood.  
 Twomey, F. T., 48 Rayment-street, Alphington.  
 Taylor, L. F., 46 Neville-street, Carnegie.  
 Tesoriero, J., 2 Hawksleigh-avenue, East St. Kilda.  
 Tizzoni, M., 70 Dorrit-street, Carlton.  
 Tooke, R. D., Flat 8, 34 Park-street, St. Kilda.  
 Trenton, E. G., 20 Florence-avenue, Kew.  
 Trotto, A., 147 Palmerston-street, Carlton.  
 Turner, R., 46 Bridge-road, Richmond.  
 Turr, L. S., 87 Alma-road, East St. Kilda.  
 Ulrich, P., 1 Victoria-place, South Melbourne.  
 Ustick, W. A., 5 Garrett-crescent, West Heidelberg.  
 Uyt-Den-Bogaard, A., 72 McGregor-street, Middle Park.  
 Krans, W. Van Der, 50 Mary-street, Kew.  
 Vernon, E. F., 17 Shedden-street, Pascoe Vale South.  
 Vickers, C. G., 482 Barkers-road, Hawthorn.  
 Vinaccia, A., 5 Bowles-avenue, Caulfield.  
 Visentin, A., 17 Beavis-street, Elsternwick.  
 Vitous, E., 36 Sturdee-street, Reservoir.  
 Vladovich, N., 14 Bennett-street, North Fitzroy.  
 Voulgaris, S., 447 Gore-street, Fitzroy.  
 Vuletich, A. M., 5 Asling-street, West Preston.  
 Vassiliou, P., 10 Francis-street, Collingwood.  
 Verhagen, A. J., 66 Kelvinside-road, Noble Park.  
 Villinger, H. A., 9 Whiteside-avenue, West Sunshine.  
 Vitzdamm-Jones, A. U., 13 Rathmines-grove, Auburn.

Wade, R. C., 166 Exhibition-street, Melbourne.  
 Wagstaffe, J. L., 28 Thomas-street, Hampton.  
 Walford, F. W., 12 Vesper-street, Richmond.  
 Wallace, I. W., 9 Hamlet-street, Cheltenham.  
 Walters, D., 5 Audley-street, Coburg.  
 Walton, R. H., 5 Salem-avenue, Oakleigh South.  
 Ward, F. R., 6 Dublin-avenue, Strathmore.  
 Ward, J. D., 8 Bendigo-street, Burnley.  
 Warwick, J. S., 4 Gainsborough-road, Mentone.  
 Watson, K. G., 20 Gloucester-street, Glenroy.  
 Weate, B. G., 54 Wood-street, Templestowe.  
 Whinfield, J. A., 104 Clarence-street, South Caulfield.  
 White, R. A., 14 Devon-road, Pascoe Vale.  
 Whitelaw, I. B., 52 Parkmore-road, Forest Hill.  
 Whittingslow, C. W., 54 Whitelaw-street, Reservoir.  
 Wilson, R. S., 8 Wyuna-street, Fawkner.  
 Whittaker, K. F., 42 Middle-street, Glenroy.  
 Wilkinson, A. R., 90 Brice-avenue, Mooroolbark.  
 Williams, L. A., 2 Lawson-parade, West Heidelberg.  
 Willis, R. J., 16 Devon-drive, East Doncaster.  
 Wilson, C. J. P., 1663 Dandenong-road, Oakleigh.  
 Wilson, J. G., 8 Yaralla-road, South Oakleigh.  
 Wilson, H. V., 13 Linnet-street, Altona.  
 Witherden, J., 28 McColl-street, West Brunswick.  
 Windram, G. J., 5 Ambon-court, West Heidelberg.  
 Wimborne, H., 5 Walsh-street, Ormond.  
 Wood, N. K., 8 Benson-street, Surrey Hills.  
 Wright, J. W., 42 Centre-road, East Brighton.  
 Wynn, H., 29 Foam-street, Elwood.  
 Wakefield, H. S., 2 Salisbury-street, Elsternwick.  
 Wallace, G. J., 9 Hamlet-street, Cheltenham.  
 White, W. T. W., 34 Bent-street, Moonee Ponds.  
 Wilkins, D., Flat 6, 75 Queen's-road, Melbourne.  
 Williams, G. R., 25 Courang-road, Glen Iris.  
 Williams, J., 326 Malvern-road, Prahran East.  
 Williams, M. D., 117 Peel-street, Windsor.  
 Wilson, R. R., 10 Pakington-street, Kew.  
 Withington, P. M., 5 Cartmill-street, Heidelberg.  
 Wolf, E., 20 Valda-avenue, North Box Hill.  
 Woolf, E. B., 13 Mayfield-street, Coburg.  
 Woon, A., 11 Keane-street, Coburg.  
 Worsfold, F. G., 23 The Boulevard, Maribymong.  
 Xuereb, J., 124 Vere-street, Abbotsford.  
 Young, R. D., "Lindisfarne", Springvale-road, Donvale.  
 Yendall, O. L., 405 St. Georges-road, North Fitzroy.  
 Yendall, W. O., 14 Donald-street, Mount Waverley.  
 Zammit, A., 209 Sussex-street, North Coburg.  
 Zucker, C. A., 44A Milton-parade, Malvern.  
 Zaikos, G., 128 Bent-street, Northcote.  
 Zanco, G., 16 Jacana-avenue, Lower Templestowe.  
 Zidlicky, R., 18 Dover-street, Clayton.  
 Zimmermann, W., 1 Morris-street, North Balwyn.  
 Zonderuan, A., 99 Sixth-avenue, North Altona.  
 Zweifel, T., 18 Normanby-place, Richmond.  
 Zinelis, C. J., 769 Rathdowne-street, North Carlton.  
 Zmood, I. I., 63 Princes-street, Kew.  
 Amato, F., 54 Rathdowne-street, Carlton.  
 Bayliss, P. J., 5 Gwyther-road, Highton, Geelong.  
 Bertolan, S., 77 Buckhurst-street, South Melbourne.  
 Bradshaw, J. N., 31 Summerhill-road, East Reservoir.  
 Brett, F. A., 13 Panorama-avenue, Highett.  
 Brody, R., Flat 7., 43 Murray-street, Prahran.  
 Butler, R. R., 93 Union-street, Windsor.  
 Buttress, G. A., 1039 High-street, Reservoir.  
 Byrne, J. S., 236 Barkly-street, St. Kilda.  
 Cardamorre, D., 40 Wilson-street, South Yarra.  
 Clarke, A. R., 9 Hart-avenue, Greensborough.  
 Cleland, G. W., 70 Walter-street, Footscray.  
 Debond, G., 138 Yarra-street, Abbotsford.  
 Dilena, W. G., 10 Alfada-street, South Caulfield.  
 Dillon, Mrs. I. W., 226 Murray-road, Preston.  
 Dillon, J. N., 4 Gellibrand-crescent, Reservoir.  
 Doyle, C. T., 37 Elwood-street, Brighton.  
 Ellis, D., 49 Epsom-road, Ascot Vale.  
 Entwistle, Mr. J. W., 9 Leinster-grove, East Brunswick.  
 Flentjar, F. H., 97 Spring-street, Reservoir.  
 Fowler, R., 186 Poath-road, Hughesdale.  
 Gaetani, F., 81 Rushall-crescent, North Fitzroy.  
 Gee, D. L., Flat 12, 11 Vasey-street, Ascot Vale.  
 Geyer, L. S., 69 Power-street, Hawthorn.  
 Hill, J. T., 68 Morgan-street, Carnegie.  
 Jones, A. S., 56 Middlesex-road, Surrey Hills.  
 Jones, F. N., 883 Pascoe Vale-road, Glenroy.  
 Koutlemanis, D., 59 Theodore-grove, Doncaster.  
 Lanza, O., 93 Bible-street, Eltham.  
 Lindsay, D. G. T., 4 Roxbough-street, Preston.  
 MacLean, R., 57 Cooper-street, West Preston.  
 Mansour, N. G., 40 Farm-street, Newport.  
 Martin, R. W. A., 5 Brockley-road, Fawkner.  
 Morriss, L. G., 35 Piper-street, Fawkner.  
 Murone, G. S., 7 Miller-street, West Melbourne.  
 Murray, R. A., 16 Oakwood-avenue, Dandenong.  
 Nastou, A., 55 Junction-road, North Blackburn.  
 Neophytou, A., 15 Rosser-street, Brunswick.  
 Nikas, S., 40 East-street, Glenroy.



O'Connor, J. E., 270 Tyler-street, Preston.  
 Paoli, L., 33 Normanby-avenue, Thornbury.  
 Pope, I. E., 26 Nepean-street, Broadmeadows.  
 Robertson, R. E., 36 Best-street, Reservoir.  
 Roberts, E. W., 206 Waverley-road, Malvern East.  
 Rowe, J., 72 Wellington-street, St. Kilda.  
 Schnabel, S. F., 10 Edinburgh-road, Blackburn.  
 Shields, A. R., 615 Drummond-street, North Carlton.  
 Siegel, O., 28 Jervois-street, Balacava.  
 Smith, H. S., 58 Alamein-avenue, Ashburton.  
 Stott, A., 1272 Cewter-road, Clayton.  
 Taylor, C., 160 Austin-road, Seaford.  
 Tregellis, C., 6 Holroyd-avenue, East St. Kilda.  
 Tuminell, A. W., 2 Romsey-street, Noble Park.  
 Verhoeven, A. M., Flat 8, 71 Coorigil-road, Murrumbeena.  
 Warbrick, A., 192 St. Kilda-street, Middle Brighton.  
 Woodhead, R., 12 Bruce-street, East Brighton.  
 Zakkas, I., 81 Mackie-road, East Bentleigh.  
 Donovan, M. E., 12 Roma-street, Bentleigh.  
 Godfrey, D., 69 Winter-crescent, Reservoir.  
 Pimendides, S., 172A Johnston-street, Collingwood.  
 Stratford, N. E., 2 Madoline-street, Pascoe Vale.

**A**PPPLICATIONS for metropolitan taxi-cab licences by the persons listed hereunder, subject to the cancellation of metropolitan hire care licences held by the applicants, the numbers of which are shown against each applicant:—

A'Hearn, M. T., 112 Hotham-road, Niddrie. M.H.1677  
 Alder, J. L., 33 Tassell-street, Glenroy. M.H.2028  
 Apokis, I., 8 Dalston-road, Oakleigh. M.H.1755  
 Armstrong, G. W., 12 Kangaroo-road, Murrumbeena. M.H.1445  
 Ashmore, K. E., 39 Marshall-avenue, Clayton. M.H.1776  
 Batchelor, S. C., 12 Cleek-avenue, South Oakleigh. M.H.1386  
 Beasley, A. A., 9 Yanakie-crescent, Caulfield. M.H.1733, M.H.707  
 Beasley, S., 9 Yanakie-crescent, Caulfield. M.H.2200T, M.H.1615  
 Bennett, H. W., 62 Miranda-road, Reservoir. M.H.1715  
 Beattie, S., 2a Vision-street, Chadstone. M.H.2013  
 Blachford, A. L., 20 Billing-street, Springvale. M.H.2268  
 Black, A. G., 38 Victoria-street, Preston. M.H.2019  
 Bodt, T. J., 16 Marshall-road, Box Hill. M.H.1312  
 Boehm, R. A., 10 Anita-street, Beaumaris. M.H.2264  
 Brizzi, R. G., 9 Esta-street, Blackburn. M.H.2331  
 Bromage, R. H., 130 Charles-street, Abbotsford. M.H.1788  
 Burman, B. H., 36 Lygon-street, South Caulfield. M.H.1746  
 Burrows, W. N., on behalf of the Estate of the late E. D. Johnson, 13 William-street, Hawthorn. M.H.551  
 Buttress, G. A., 1039 High-street, Reservoir. M.H.811  
 Carlyon, J. B., 26 Louise-street, Rosanna. M.H.2208  
 Carson, P. J., 6 Wingara-avenue, East Keilor. M.H.1814  
 Carver, L. F., 4 Beddoe-avenue, Bentleigh. M.H.2267  
 Chapman, E. J., 7 Ellen-street, Balwyn. M.H.2139  
 Clarke, S. M., 28 Walnut-street, Ormond. M.H.1489  
 Cleland, G. W., 70 Walter-street, Footscray. M.H.45  
 Colson, E. F., 17 Thackeray-road, Reservoir. M.H.2034  
 Condlck, H. E., 18 Pender-street, Preston. M.H.1762  
 Daniles, R. T., 287 Rossmoyne-street, Thornbury. M.H.2221  
 Dargie, L. J., 6 Alern-court, Nunawading. M.H.1557  
 Dashwood, L. L., 39 Glen Ebor-avenue, Blackburn. C.T.460, C.T.787  
 Day, G., 897 Centre-road, East Bentleigh. M.H.1675, M.H.2081  
 DeLittle, W., 35 Ireland-street, Burwood. M.H.2065  
 Dilena, W. G., 10 Alfada-street, South Caulfield. M.H.197  
 Dillon, I. W. (Mrs.), 226 Murray-road, Preston. M.H.406  
 Dillon, J. N., 4 Gellibrand-crescent, Reservoir. M.H.902  
 Donovan, M. E., 12 Roma-street, Bentleigh. M.H.746  
 Drake, J. F., 4 Hodgson-street, Lower Templestowe. M.H.1645  
 Dunstan, M. L., 9 Lincoln-road, Essendon. M.H.2114  
 Ellis, G., 49 Epsom-road, Ascot Vale. M.H.1815  
 Emery, G. E., 101 Husband-road, Forest Hill. M.H.1318  
 Evans, G. W., c/o Evans Motor Service, 375 New-street, Brighton. M.H.363, M.H.859, M.H.860  
 Evans, J. K., New-street, Ringwood. M.H.2061  
 Faيمان, J. J., Flat 10, 139 Alma-road, East St. Kilda. M.H.1754  
 Ferguson, D. S., 33 Primrose-street, Moonee Ponds. M.H.1721  
 Flentjar, F. H., 97 Spring-street, Reservoir. M.H.933  
 Forsyth, H., 11 Murray-road, East Brighton. M.H.1702  
 Footscray Delphic Taxis Pty. Ltd., 164 Barkly-street, Footscray. M.H.485, M.H.513, M.H.716, M.H.895, M.H.483, M.H.484, M.H.778  
 Foster, H., 56 Through-road, Burwood. M.H.445  
 Fowler, R., 186 Poath-road, Hughesdale. M.H.844  
 Galea, P., 1 Killara-street, Regent. M.H.1809  
 Gallagher, S. H., 686 Waverley-road, Chadstone. M.H.1631

Gedling, K. M., 14 Latrobe-street, Bulleen. M.H.2219  
 Gelbart, N., 84 Miller-street, Carnegie. M.H.1720  
 Georgeson, L. O., Flat 6, 26 Grosvenor-street, St. Kilda. M.H.1355  
 Germanos, A. G., 1216 Dandenong-road, Murrumbeena. M.H.1795  
 Giles, J., 27 McConchie-avenue, North Kew. M.H.1738  
 Godfrey, D., 69 Winter-crescent, Reservoir. M.H.1756  
 Goding, A. H., 6 Caloola-avenue, Oakleigh. M.H.1215  
 Goding, J. H., 10 William-street, Oakleigh. M.H.1619, M.H.943  
 Graff, V. E., 29 Dundas-street, Preston. M.H.1737  
 Green, N., Flat 2, 41 Broadway, Elwood. M.H.1761  
 Greig, R. J., 9 Darlington-grove, East Coburg. M.H.1482  
 Grennell, J. P., 2 Barbara-street, Glenroy. M.H.2205  
 Grinham, R. B., 62 Hoffmans-road, West Essendon. M.H.1323  
 Guerin, L. F., 10 Kent-street, Hawthorn. M.H.47  
 Hammet, A. G., 7 Morton-road, Burwood. M.H.2042  
 Hateley, F. J., 21 St. George's-crescent, South Ashburton. M.H.1580  
 Hesketh, W. J., 124 Mountain View-road, North Balwyn. M.H.1807  
 Holtham, D., Lot 36 St. Davids-drive, Wantima. M.H.1793  
 Hopper, J. J., 13 Woodville-avenue, Glenhuntly. M.H.2296  
 Hume, C. J. D., Lot 14 Wordsworth-avenue, Clayton. M.H.2005  
 Johnston, A. H., 16 Boorool-road, East Kew. M.H.799  
 Jolley, J. T., 36 McNamara-street, West Preston. M.H.2085  
 Jones, F. N., 883 Pascoe Vale-road, Glenroy. M.H.1703  
 Joyce, W. H., 21 McColl-street, East Preston. M.H.2151  
 Kelly, N. H., 10 Hamilton-crescent, East Doncaster. M.H.1810  
 Laughlin, R. J., 8 Lorne-grove, Preston. M.H.133  
 Leaney, G. G., 172 Cape-street, Heidelberg. M.H.1694  
 Lemm, S., 14 Poplar-street, Box Hill. M.H.1540  
 Lewis, I. M., Lot 16, Reid-street, Mordialloc. M.H.1503  
 Lotherington, E. R., 10 Majool-street, South Oakleigh. M.H.2229  
 Louns, J. H., 11 Lynch-road, Fawkner. M.H.2124  
 Low, D. R., 10 Donald-street, Greensborough. M.H.623, M.H.622  
 Luxon, F. B., 31 Heidelberg-road, Clifton Hill. M.H.1373  
 McDonnell, W. A., 591 North-road, Ormond. M.H.1328  
 McLaughlin, W. A., 35 May-street, Coburg. M.H.343  
 McLean, I. M., 7 Crookston-road, Reservoir. M.H.1634  
 McLure, W., 115 Hodgson-street, Rosanna. M.H.1354  
 McLean, R., 57 Cooper-street, West Preston. M.H.745  
 Mahony, C. J., 436 Kooyong-road, South Caulfield. M.H.308  
 Mate, E. A. A., 36 Agnew-street, East Brighton. M.H.1744  
 May, J. B., 4 Marshall-road, Box Hill. M.H.2133  
 Medwin, K. I., 10 Dowling-street, Fawkner. M.H.1696  
 Melody, S. R., 932 Canterbury-road, Box Hill. M.H.1374  
 Merlo, J. G., 41 Ballantyne-street, Thornbury. M.H.1650  
 Middleton, T. G., 18 Derby-street, Fawkner. M.H.1279  
 Moore, J. K., 16 Bishop-street, West Footscray. M.H.708  
 Morey, W. G., 139 Hutton-street, Thornbury. M.H.1726  
 Morrison, W., 5 Edwin-street, Preston. M.H.1491, M.H.1492  
 Murray, R. A., 16 Oakwood-avenue, Dandenong. M.H.210  
 Mutimer, L. W., 4 St. Duthus-street, West Preston. M.H.1802  
 McCreery, K. D., 8 Coral-avenue, Beaumaris. M.H.749  
 McHarg, L. K., 1955 Princes Highway, North Clayton. M.H.1698  
 McLaughlin, J. P., 88 Neville-street, Carnegie. M.H.2077  
 O'Dwyer, J. P., 133 Holden-street, North Fitzroy. M.H.1605  
 Orchard, D. R., 12 Carmichael-road, East Oakleigh. M.H.1817  
 Papps, S. C., 222 Waverley-road, East Malvern. M.H.296, M.H.297, M.H.295  
 Park, N. J., 147 Marshall-street, Ivanhoe. M.H.2036  
 Payne, H. R., 6 Goodrich-street, South Oakleigh. M.H.1673  
 Peach, H. J., 375 New-street, Brighton. M.H.892  
 Perugia, R. E. G., 13 Veronica-street, Northcote. M.H.2298  
 Peter-Budge, W. J., 14 Montgomery-street, Doncaster East. M.H.2071  
 Pinkney, V. T., 40 Griffith-street, Heidelberg. M.H.2072  
 Phillips, E., 1 Hume-street, Beaumaris. M.H.2100  
 Petersen, S. H., 166 Central-road, Nunawading. M.H.1587  
 Phillips, J., 13 Hotham-street, Preston. M.H.2038  
 Phillips, R. A., 214 Charman-road, Cheltenham. M.H.2095  
 Pinkney, W. J., Lot 69, Mt. Pleasant-road, Eltham. M.H.836  
 Pirie, G. R., 64 Oriel-road, West Ivanhoe. M.H.726  
 Place, J., 26 Bennett-avenue, Mt. Waverley. M.H.1701  
 Powell, W. J., 21 Bardsley-street, Sunshine. M.H.765  
 Pratt, D. F., 17 Seaton-road, Highett. M.H.2046  
 Preston, O., 81 Mayfield-street, East St. Kilda. M.H.1824  
 Ralph, R. W., 24 Sefton-street, Pascoe Vale. M.H.2098  
 Ray, J. B., 4 Marshall-road, Box Hill. M.H.2133

Reeve, R. G., 39 Jellicoe-street, Ivanhoe. M.H.2080  
 Revely, E. T., 18 Marjorie-street, East Preston. M.H.2087  
 Roberts, E. W., 206 Waverley-road, East Malvern. M.H.186, M.H.928  
 Rose, A. L., 110 Centre-road, Clayton. M.H.1711  
 Rowe, J., 72 Wellington-street, St. Kilda. M.H.544  
 Sanders, J. J. (Mrs.), 14 Burroughs-road, Balwyn. M.H.1510  
 Saultry, W., 1350 Dandenong-road, Oakleigh. M.H.718, M.H.1220  
 Shaw, D. G., 32 Rishon-avenue, South Blackburn. M.H.1714  
 Sheen, W. R., 19 Thornton-street, Kew. M.H.1687  
 Smith, J., 372 High-street, Lower Templestowe. M.H.2174  
 Smith, J., 20 Audrey-crescent, Burwood. M.H.2054  
 Smith, L. G., 39 Closter-avenue, Ashwood. M.H.1425  
 Sorbello, S., 23 Thorburn-road, Hampton. M.H.2093  
 Stavrou, C., 7 Bell-street, Fitzroy. M.H.1456  
 Stewart, D. S., 46 Barrington-street, East Bentleigh. M.H.1686  
 Stewart, E. E. L., 317 Buckley-street, Essendon. M.H.508, M.H.395, M.H.771  
 Stillard, F., 77 Rowen-street, Camberwell. M.H.1312  
 Stott, A., 1272 Centre-road, Clayton. M.H.1794  
 Szapora, S., 27 Brook-crescent, Box Hill. M.H.1748  
 Taylor, C., 160 Austin-road, Seaford. M.H.2117  
 Tefik, R., 24 Prendergast-street, Pascoe Vale. M.H.2199  
 Thomas, H. A., 18 Derrimut-street, Sunshine. M.H.770  
 Thornton, I. N. (Mrs.), 10 Selworthy-avenue, Oakleigh South. M.H.878, M.H.777  
 Tregent, N. G., 18 Cecil-street, Eltham. M.H.2127  
 Trotto, A., 87 Palmerston-street, Carlton. M.H.2104  
 Traynor, M. L., 350 Faye-street, Heidelberg. M.H.1523  
 Ross, W. D., 871 Station-street, Box Hill. M.H.818  
 Duffy, A. W., 52 Miranda-road, Reservoir. M.H.571, M.H.597, M.H.713  
 Underwood, W. F., 6 Ellendale-street, Oakleigh. M.H.601  
 Verhoeven, A. M., Flat 8, 71 Coorigil-road, Murrumbeena. M.H.1764  
 Waldron, W. R., 16 George-street, Spotswood. M.H.1334  
 Warbrick, A., 192 St. Kilda-street, Middle Brighton. M.H.763, M.H.870  
 White, R. B., 13 Huntsford-avenue, Clayton North. M.H.1745  
 Whittam, W., 3 Molden-street, East Bentleigh. M.H.1443, M.H.1496  
 Whyte, A. J., 2 Normanby-road, Caulfield. M.H.949, M.H.1305, M.H.948, M.H.612  
 Wicker, D. L., 57 Mayston-street, Hawthorn. M.H.1628  
 Wighton, W. L., 10 Vista-avenue, Mt. Waverley. M.H.1691  
 Williams, W. R., 5 Higinbotham-street, Brighton. M.H.2083  
 Willmot, D. L., 49 Liston-avenue, Keon Park. M.H.1784  
 Wishart, E. F., Flat 3, 81 Hotham-street, East St. Kilda. M.H.1609  
 Wright, D. F., 437 Inkerman-street, St. Kilda. M.H.1728  
 Young, K. R., 1 Waverley-parade, Pascoe Vale South. M.H.403  
 Young, W. J., 473 Buckley-street, West Essendon. M.H.1474  
 Campbell, J. A., 35 MacArthur-street, Moorabbin. M.H.144

Notice of any objection should be forwarded to reach the Secretary of the Board not later than Wednesday, 3rd June, 1964.

B. P. KAY,  
Secretary.

Exhibition Buildings, Rathdown-street, Carlton, N.3.,  
Wednesday, 20th May, 1964.

Commercial Goods Vehicles Act.  
TRANSPORT REGULATION BOARD.  
HEARING OF APPLICATION.

NOTICE is hereby given that the following applications will be considered by the Transport Regulation Board at its offices at Rathdowne-street, Carlton, at 10.15 a.m. on Wednesday, 10th June, 1964.

ABERFELDIE QUARRIES PTY. LTD., 8 Alma-street, Essendon. One commercial goods vehicle (165 cwt.) to operate: (a) Within a 25-mile radius of the G.P.O., Melbourne—general goods. (b) From pits at Cranbourne to places situated within the radius as defined in paragraph (a) above—sand.  
 BAYVIEW QUARRIES PTY. LTD., 602 St. Kilda-road, Melbourne. One commercial goods vehicle (200 cwt.) to operate within a 50-mile radius of own premises at Narre Warren in a specially constructed agitator vehicle—own premixed concrete.  
 BAYVIEW QUARRIES PTY. LTD., 602 St. Kilda-road, Melbourne. One commercial goods vehicle (139 cwt.) to operate: (a) Within a 35-mile radius of own premises at Tullamarine in the course of business as "Quarry Masters"—own screenings and stone dust.

(b) From sand pits situated within a 35-mile radius of own quarry at Berwick to own plant at Berwick—sand.

BEATON, H. N., 132 High-street, Kangaroo Flat. Two commercial goods vehicles (144 and 102 cwt.) to operate: (a) Within a 95-mile radius of the post office at Cohuna and/or within a 100-mile radius of the post office at Merbein (Bendigo Division of the Country Roads Board) as a "Road Contractor"—road-making plant and equipment. (b) Within a 25-mile radius of the post office at Bendigo—general goods.  
 BRUHN, F. & N., Murray Valley Highway, Cohuna. Application to vary the conditions of licence No. D.A.37161/3 (L/C. 124 cwt.) by deleting paragraph (b) of the existing conditions and adding in lieu "within a 20-mile radius of the post office at Cohuna—own goods".  
 CHARLTON BLUESTONE QUARRIES PTY. LTD., P.O. Box 81, Charlton. Application to vary the conditions of licence No. D.A.41631/2 (L/C. 140 cwt.) by deleting from the existing conditions "Charlton" and adding in lieu "Trafalgar".  
 COOK, E. G. L., Waterloo-road, Trafalgar. Application to vary the conditions of licence No. D.A.887/3 (L/C. 147 cwt.) by deleting from the existing conditions "Trafalgar" and adding in lieu "Charlton".  
 COOPER, N. V., Commercial-road, Yarram. One commercial goods vehicle (252 cwt.) to operate: (a) Within a 50-mile radius of the post office at Yarram for the distribution of Coca Cola on behalf of Gippsland Bottlers Pty. Ltd. at Morwell. (b) From the City of Melbourne to own premises at Yarram—fresh fruit and vegetables.  
 COULSTON, G. C. & H. M., Kremur-street, West Albury. One commercial goods vehicle (9 cwt.) to operate from Wodonga via Kiewa, Tallangatta, Tallandoon and Eskdale to Mitta Mitta and return—(a) Mails under contract to the P.M.G.'s Department. (b) Newspapers, parcels and general goods not exceeding 5 cwt. on any one trip.

TIME-TABLE.

Depart Wodonga	..	..	7.30 a.m.
Arrive Mitta Mitta	..	..	11.50 a.m.
Depart Mitta Mitta	..	..	12.10 p.m.
Arrive Wodonga	..	..	2.40 p.m.

Monday—Saturday inclusive.

CROCKFORD & ROBERTSON PTY. LTD., 15 Abbott-street, Fairfield. Two commercial goods vehicles (16 and 11 cwt.) to operate throughout the State of Victoria in the course of business as "Air Control Engineers"—tools of trade, spare parts and materials incidental to the servicing and installation of heating and air conditioning systems.  
 DAVEY, J. S., 4 Koonalda-grove, Dandenong. One commercial goods vehicle (118 cwt.) to operate within a 50-mile radius of the premises of Monier Reid Asphalt Pty. Ltd. at Narre Warren—hot asphalt solely on behalf of the said company.  
 DELANEY, J. J., J. & D. (trading as Delaney's Truck Co.), 20 Townsend-street, Mortlake. One commercial goods vehicle (157 cwt.) to operate: (a) Within a 50-mile radius of the post office at Mortlake as a "Road Contractor"—road-making plant and materials. (b) Within a 50-mile radius of the post office at Mortlake washed sand.  
 ELLSTED CONTRACTING CO. PTY. LTD., 23 Anderson-road, Thornbury. One commercial goods vehicle (11 cwt.) to operate throughout the State of Victoria in the course of business as "Civil Engineering Contractors" for the purpose of supervising, repairing and servicing own plant and equipment—tools of trade, spare parts, materials and equipment incidental thereto.  
 EMMERTON, A. J., Merino. One commercial goods vehicle (100 cwt.) to operate: (a) Within a 20-mile radius from the post office at Merino—general goods. (b) Within a 50-mile radius from the post office at Merino—petroleum products in prescribed types of containers and empty containers on behalf of Caltex Oil (Aust.) Pty. Ltd.  
 ENGINEERING PRODUCTS PTY. LTD., 418 Burnley-street, Burnley. One commercial goods vehicle (10 cwt.) to operate throughout the State of Victoria in the course of business as "Petrol Pump Service Engineers" for the purpose of servicing petrol pumps—tools of trade, spare parts incidental to servicing and pumps for repair or having been repaired.  
 EVANS, F. B. J., Tylden, via Kyneton. One commercial goods vehicle (203 cwt.) to operate: (a) Throughout the State of Victoria—livestock. (b) Bran and pollard (raw materials) from Melbourne to Kyneton on behalf of Kyneton Provender Co. Pty. Ltd. for use in manufacture of poultry and stock foods.

- FOX, V. & M., 66 Templeton-street, Euroa. Two commercial goods vehicles (8 and 11 cwt.) to operate throughout the State of Victoria in the course of business as "Second-hand Dealer"—second-hand articles.
- GREEN, F. H. & W. H. (trading as Green Bros.), Avenel. One commercial goods vehicle (220 cwt. approximate) to operate: (a) Within a 100-mile radius from the post office at Avenel—own cement roofing tiles and associated fixing materials, viz., battens, nails and weather proofing materials, in the course of business as "Cement Tile Manufacturers". (b) Within a 50-mile radius from the post office at Avenel, and from and to Avenel to and from Numurkah and Cobram—own cement housing posts. (c) Within a 20-mile radius from the post office at Avenel—own goods in the course of business as "Primary Producers". (d) From sawmills situated within a 100-mile radius from the post office at Euroa to Tongala or Wangaratta—sawdust.
- GRIEB, P., 111 Holmes-road, Morwell. Application to vary the conditions of licence No. D.A.46075/2 (L/C. 180 cwt.) by deleting from the existing conditions "Morwell" and adding in lieu "Bairnsdale".
- GRIEB, J. A., 78 Shaftesbury-parade, Thornbury. One commercial goods vehicle (121 cwt. and trailer 220 cwt.) to operate: (a) Within a 25-mile radius of Melbourne—general goods. (b) Within a 70-mile radius of Glen Iris. Brick Tile and Terra Cotta Co. Pty. Ltd. at Templestowe—bricks.
- HOWES & MEDEW TRANSPORT PTY. LTD., 5-7 Elizabeth-terrace, Morwell. Five commercial goods vehicles (96, 141, 298, 236 and 229 cwt.) to operate: (a) Within a 20-mile radius of Morwell Post Office—general goods. (b) For and on behalf of Ekon Industries Pty. Ltd. Latrobe-road, Morwell—raw materials from Melbourne and the distribution of manufactured goods from Morwell. (c) For and on behalf of Supa Welds Pty. Ltd. Princes Highway, Traralgon—raw materials from Melbourne and the distribution of manufactured goods from Traralgon.
- HUTTON, J. C., Pty. Ltd., 65 High-street, Preston. One commercial goods vehicle (54 cwt.) to operate throughout the State of Victoria in course of business as "Bacon and Smallgoods Manufacturers" in a specially constructed refrigerated vehicle—fresh meat, cooked meat, sausages and smallgoods with the ability to carry up to 3 cwt. of lard, dripping, cheese, canned hams and margarine.
- CARMAN, W. R. & C. A. (trading as Jay's Laundry), 181 Fairy-street, Warrnambool. One commercial goods vehicle (17 cwt.) to operate within a 50-mile radius of own premises at Warrnambool in the course of business as "Launderers"—articles for laundering or dry cleaning or having been laundered or dry-cleaned.
- JENNINGS, A. V., INDUSTRIES (AUST.) LTD., Trent-street, Burwood. Two commercial goods vehicles (11 cwt. each) to operate throughout the State of Victoria in course of business as "Structural Engineers and Builders" for the purpose of supervising own contracts—tools of trade and small quantities of materials for the purpose of repairing or completing a contract.
- LEAHY, J., 454 Murray-street, Colac. Three commercial goods vehicles (242, 295 and 242 cwt.) to operate: (a) Within a 20-mile radius of Colac—milk products as manufactured by the Colac Dairying Co., at Colac and the Camperdown-Glenormiston Dairying Co., at Camperdown and Glenormiston to Melbourne and the return to respective factories—goods used in the manufacture and processing of their milk products. (b) Throughout the State of Victoria, goods and materials manufactured articles and/or products used in connexion with the approved decentralized industry of the Colac Dairy Co. (c) Throughout the State of Victoria, goods and materials manufactured articles and/or products used in connexion with the approved decentralized industry of the Camperdown-Glenormiston Dairy Co. at Camperdown.
- L'HUILLIER, J. F., Beales-lane, Greensborough. One commercial goods vehicle (184 cwt.) to operate within a 50-mile radius of the premises of Pioneer Concrete (Vic.) Pty. Ltd. at Bundoora—premixed concrete in a specially constructed agitator vehicle solely on behalf of the said company.
- MANGER & O'NEILL PTY. LTD., 79-91 Annesley-street, Echuca. Application to vary the conditions of licence Nos. D.A.1550 (L/C. 108 cwt.), D.A.1550/3 (L/C. 133 cwt.), D.A.1550/4 (L/C. 108 cwt.), D.A.1550/5 (L/C. 137 cwt.) and D.A.1550/6 (L/C. 133 cwt.) by deleting the existing conditions and adding in lieu—(a) Within a 50-mile radius of own premises at Echuca and to and from Boort, Charlton, Wycheproof, Nullawil, Culgoa, Berriwillock, Sea Lake, Lalbert, Quambatook, Kerang, Lake Boga, Swan Hill, Murrabit, Cobram, Katamatite, Tungamah, Yarrowonga, Rutherglen, Wahgunyah, Wodonga, Chiltern, Springhurst, Wangaratta, Moyhu, Millewa, Glenrowan, Benalla, Violet Town, City of Bendigo, Borough of Eaglehawk, Shires of Marong and Strathfieldsaye, in the course of business as "Distributors"—potato chips, peanuts, canned fruit, fruit juices, fish, vegetables, jams, milk, jelly crystals, honey, pickles, coffee essence, rice, flour, soft drinks, straws, paper bags, chemical cleaning, chemical deodorant, disinfectant, insecticide, soap and soap powders, floor polishes and empty returns. (b) throughout the State of Victoria—own goods and materials for manufacture or having been manufactured, and empty returns in the course of business as "Aerated Water and Cordial Manufacturers and Food Processors", such business being an approved decentralized secondary industry located at 79-91 Annesley-street, Echuca, Victoria."
- MILNES, J. T. & J. R. (trading as Milnes Bros.), Main-street, Lavers Hill. One commercial goods vehicle (315 cwt.) to operate: (a) From forest landings within a 30-mile radius of post office at Lavers Hill to sawmills at Colac—logs. (b) Within a 120-mile radius from post office at Lavers Hill in the course of business as "Earthmoving Contractor"—own earthmoving equipment. (c) Within the Shire of Otway—earthmoving equipment on behalf of the said Shire. (d) Within the Warrnambool and Geelong Divisions of the Country Roads Board—earthmoving equipment on behalf of the Country Roads Board. (e) Within a 20-mile radius of post office at Lavers Hill—earthmoving equipment on behalf of Postmaster-General's Department. (f) Within a 30-mile radius of post office at Lavers Hill—general goods. (g) Within a 50-mile radius of post office at Lavers Hill in the course of business as "Primary Producer"—own goods.
- MOBILE INDUSTRIAL EQUIPMENT LTD., 410 Whitehorse-road, Mitcham. One commercial goods vehicle (7 cwt.) to operate in the course of business as "Manufacturer and Distributor of Agricultural Equipment"—(a) Within a 50-mile radius of own premises at Mitcham—own goods. (b) Throughout the State of Victoria for the purpose of demonstrating and servicing agricultural appliances—tools of trade, spare parts and materials incidental thereto, also agricultural appliances for demonstration, for repair or having been repaired.
- MONIER-REID ASPHALT PTY. LTD., 338 Sydney-road, Coburg. One commercial goods vehicle (151 cwt.) to operate throughout the State of Victoria in the course of business as "Asphalt and Premix Manufacturers"—hot asphalt in a specially constructed insulated vehicle at a temperature of 300°-350°F.
- M McNAMARA, L. V. & D. J., Read-street, Coleraine. One commercial goods vehicle (388 cwt.) to operate within a 25-mile radius in the east, north and west of the Township of Coleraine and south to Portland excluding any operations within a 10-mile radius of the Coleraine Railway Station—wool, oats and superphosphate.
- NELSON BROS. PTY. LTD., 7 Droop-street, Footscray. One commercial goods vehicle (10 cwt.) to operate throughout the State of Victoria, in the course of business as "Funeral Directors", as a mortuary vehicle.
- HERBERT OSBORNE PTY. LTD., 19-27 Ireland-street, West Melbourne. Three commercial goods vehicles (7, 10, and 9 cwt.) to operate throughout the State of Victoria in the course of business as "Machinery Merchants"—chainsaws, small tools, machine tools and parts for repair or having been repaired or for demonstration and installation purposes.
- PERRIN, C. T. & L. L., Fernbank. Two commercial goods vehicles (15 and 100 cwt.) to operate within that part of the State of Victoria east of a line drawn north and south through the Township of Warragul in the course of business as "Earthmoving Contractor"—own earthmoving equipment and machinery.
- PHIPPS, R. C. S., Main-road, Diamond Creek. One commercial goods vehicle (102 cwt.) to operate within a 70-mile radius of the Clifton Brick Pty. Ltd. at Preston solely on behalf of the said company—bricks.
- RENFREY, R., PTY. LTD., Douro-street, North Geelong. One commercial goods vehicle (243 cwt.) to operate from the Greenpasture Lime Co. at Geelong to consignees within the Melbourne and metropolitan area in a specially constructed vehicle—lime in bulk.
- RIO TINTO BRICK PTY. LTD., Trawalla-avenue, Campbellfield. One commercial goods vehicle (176 cwt.) to operate: (a) Within a 20-mile radius from the post office at Campbellfield—own goods. (b) Within a 70-mile radius from own premises at Campbellfield—bricks.

- S. & C. PLANT HIRE PTY. LTD., 101 Breed-street, Traralgon. Six commercial goods vehicles (11, 7, 11, 108, 24 and 11 cwt.) to operate within the area east of a north/south line drawn east/west through Moe in the course of business as "Plant Hirers and Sewerage Contractors"—own tools of trade and equipment.
- SCALETTE, T., & H. G. HARVEY, care of McIvor Road Motors, McIvor-road, Bendigo. Five commercial goods vehicles (261, 247, 136, 239 and 129 cwt.) to operate throughout the State of Victoria on behalf of Brick Industries Ltd. at Bendigo—bricks. (Approved decentralized secondary industry.)
- SHELLY, P. E., Labilliere-street, Bacchus Marsh. Application to vary the conditions of licence Nos. D.A.2022/3 (L/C. 243 cwt.), D.A.2022/5 (L/C. 271 cwt.), D.A.2022/6 (L/C. 257 cwt.), D.A.2022/7 (L/C. 228 cwt.) and D.A.2022/8 (L/C. 243 cwt.) by adding to the existing conditions "From and to the City of Melbourne to and from the City of Bacchus Marsh—general goods".
- STEWART, H. O., 100 Drummond-street, Carlton. One commercial goods vehicle (134 cwt.) to operate throughout the State of Victoria in the course of business as "Earthmoving Contractors"—own tools of trade, spare parts and equipment incidental to own earthmoving contracts.
- SURRY, E. & G., 36 Wells-road, Mordialloc. One commercial goods vehicle (8 cwt.) to operate throughout the State of Victoria in the course of business as "Agricultural Contractors"—grease, fuel and spare parts for tractors, balers and spreaders also twine for use in hay baling.
- SWALLOWS BISCUITS PTY. LTD., 60 Stokes-street, Port Melbourne. Application to vary the conditions of licence Nos. D.A.2365/5 (L/C. 59 cwt.), D.A.2365/6 (L/C. 64 cwt.) and D.A.2365/7 (L/C. 61 cwt.) by deleting from the existing conditions "50-mile radius" and adding in lieu "60-mile radius".
- THOMAS, E. A., 13 Bennett-street, Bendigo. One commercial goods vehicle (7 cwt.) to operate throughout the State of Victoria in the course of business as "Bag Merchant"—second-hand bags for collection, sale or repair.
- THORNLEY, W. J. & Co. PTY. LTD., 34 Wilson-street, Horsham. Application to vary the conditions of licence Nos. D.A.28166 (L/C. 107 cwt.), D.A.28166/1 (L/C. 100 cwt.) and D.A.28166/2 (L/C. 68 cwt.) by adding to the existing conditions—"west of a north-south line drawn through the City of Melbourne—goods and materials to and manufactured articles and products from own premises at Horsham". (Approved decentralized secondary industry.)
- VOSILATIS, V., 41 Argyle-street, Moonee Ponds. One commercial goods vehicle (210 cwt.) to operate within a 50-mile radius of the premises of Reid Bros. & Carr Pty. Ltd., at Sunshine—hot asphalt on behalf of the said company.
- WILLANS, H., Fitzroy-street, Stratford. Application to vary the conditions of licence No. T.T.D.531/2 (L/C. 150 cwt.) by deleting the existing conditions and adding in lieu—(a) Throughout the area east of the Snowy River—logs. (b) From forest landings in the area specified in (a) above to Newmerella and Waygara—logs. (c) From sawmills in the area specified in (a) above and at Newmerella to Orbost Railway Station—sawn timber".
- WILLIAMSON, A. T., care of Demar Motors, Warrigal-road, Moorabbin. One commercial goods vehicle (150 cwt.) to operate within a 70-mile radius of the premises of Monier Besser Ltd. at Dandenong—concrete masonry solely on behalf of the said company.
- FERRARI, N. (trading as Gardiner Panel Works), 286 Burke-road, Gardiner. One commercial goods vehicle (34 cwt.) to operate throughout the State of Victoria as a tow truck for the purpose of lifting and carrying or towing and/or repairing wrecked or disabled vehicles—tools of trade, spare parts and materials incidental thereto.
- MILVERTON, T. J. & M. T., Forrest. One commercial goods vehicle (70 cwt.) to operate within a 50-mile radius of Forrest as a tow truck for the purpose of lifting and carrying or towing and/or repairing wrecked or disabled vehicles—tools of trade, spare parts and materials incidental thereto.
- SANDY, R. K., & A. K. DICKSON (trading as Plenty Motors), 268 High-street, Preston. One commercial goods vehicle (69 cwt.) to operate throughout the State of Victoria as a tow truck for the purpose of lifting and carrying or towing and/or repairing wrecked or disabled vehicles—tools of trade, spare parts and materials incidental thereto.
- TATOUROGLOU, C., PTY. LTD., 205 Hoddle-street, Collingwood. One commercial goods vehicle (35 cwt.) to operate throughout the State of Victoria as a tow truck for the purpose of lifting and carrying or towing and/or repairing wrecked or disabled vehicles—tools of trade, spare parts and materials incidental thereto.
- WILSON, R. S., Bristol-road, Torquay. Application to vary the conditions of licence No. T.D.A.45724 (L/C. 30 cwt.) by deleting from the existing conditions "Within a 7-mile radius of Torquay" and adding in lieu "within a 100-mile radius of Torquay".

APPLICATION for renewal of licence as shown, by persons listed hereunder to operate under the same terms and conditions from the date of expiry shown in each case.

- ALEXANDER, H. H., 3 Kirkland-avenue, Euroa; D.A.522; 12th July, 1964; 20 cwt.
- BANNAH, K. M., 47 Shakespeare-avenue, Preston; D.A.26770; 9th July, 1964; 107 cwt.
- BRUMPTON, C. W., Stewart-street, Rupanyup; D.A.39870; 11th July, 1964; 72 cwt.
- CARTWRIGHT, M., 165 Lyttleton-terrace, Bendigo; D.A.38747/1; 25th July, 1964; 40 cwt.
- CHOJNA, M., 71 Finlayson-street, Doncaster; D.A.26301; 21st May, 1964; 319 cwt.
- COLLIS, A. J., V. M. & V. L. (trading as A. W. Collis and Sons), Mine-road, Foster; D.A.25426; 23rd April, 1964; 128 cwt.
- FEAKES, J. T., 108 Pellatt-street, Beaumaris; T.D.A.49605; 5th August, 1964; 68 cwt.
- FULTON, C. R., 15 Hall-street, Ringwood East; D.A.22273; 21st August, 1964; 150 cwt.
- THE GAS SUPPLY CO. LTD., 212 Deakin-avenue, Mildura; D.A.39903/1; 25th July, 1964; 15 cwt.
- GILBERT & BARKER M'FG. CO. (AUST.) PTY. LTD., 11 Anderson-road, Thornbury; D.A.1144/22; 4th August, 1964; 19 cwt.
- GREAT EASTERN BRICK CO. LTD., Janette-street, Traralgon; D.A.37935/2; 11th July, 1964; 109 cwt.; D.A.37935/3; 11th July, 1964; 85 cwt.; D.A.37935/4; 11th July, 1964; 108 cwt.; D.A.37935/5; 11th July, 1964; 108 cwt.; D.A.37935/6; 11th July, 1964; 82 cwt.
- HABERFIELD, R. F. & A. J., 93 Drummond-street, Dennington; D.A.39622; 20th June, 1964; 190 cwt.
- HAMILTON, R., McKenzie-street West, Golden Square, Bendigo; D.A.26924; 9th July, 1964; 107 cwt.
- LETHBORG, D. H., 33 Foxlease-avenue, Traralgon; D.A.39900; 11th July, 1964; 120 cwt.
- MARSHALL, R. R., Ensay South, East Gippsland; D.A.29344; 25th July, 1964; 263 cwt.; D.A.29344/1; 25th July, 1964; 250 cwt.
- MASSEY-FERGUSON (AUST.) LTD., 2 Devonshire-road, Sunshine; D.A.1252/25; 1st August, 1964; 11 cwt.
- MASSEY-FERGUSON (AUST.) LTD., 2 Devonshire-road, Sunshine; D.A.1252/20, D.A.1252/21, D.A.1252/22; 9th May, 1964; 11 cwt.
- MOBILE QUARRIES (VIC.) PTY. LTD., 23 Anderson-road, Thornbury; D.A.39954/1; 8th August, 1964; 266 cwt.
- MCCOSH, R. J. (trading as R. J. McCosh and Co.), Mailors Flat, via Warrnambool; D.A.26911; 9th July, 1964; 75 cwt.
- PHILLIPS, P. H., 2 Curnow-street, Golden Square, Bendigo; D.A.40024; 25th July, 1964; 10 cwt.
- POTTER, H. J. M., 3 Childe-street, Stawell; D.A.40020; 25th July, 1964; 207 cwt.
- QUEEN'S BRIDGE MOTOR & ENGINEERING CO. PTY. LTD., cnr. Salmon and Plummer streets, Port Melbourne; D.A.1783/5; 28th May, 1964; 11 cwt.
- REYNE, K. R., 6 Darcy-street, Stawell; D.A.39876; 11th July, 1964; 117 cwt.

#### TOW TRUCKS.

- BOON, C., 9 Charlton-avenue, Cheltenham. One commercial goods vehicle (32 cwt.) to operate within a 50-mile radius of Cheltenham as a tow truck for the purpose of lifting and carrying or towing and/or repairing wrecked or disabled vehicles—tools of trade, spare parts and materials incidental thereto.
- BROWN, G. S. & J. S., PTY. LTD., 37-39 Queen-street, Warragul. Application to vary the conditions of licence No. D.A.43001/1 (L/C. 60 cwt.) by adding to the existing conditions as paragraph (b) "Within a 40-mile radius of own premises at Warragul—new tractors, before and after sales and used tractors to be or having been repaired".
- WILCOX, L. (trading as Bunker Hill Service Station), Donnybrook. One commercial goods vehicle (79 cwt.) to operate throughout the State of Victoria as a tow truck for the purpose of lifting and carrying or towing and/or repairing wrecked or disabled vehicles—tools of trade, spare parts and materials incidental thereto.

RODGERSON PRODUCE PTY. LTD., Hoskin-street, Shepparton; D.A.1944/2; 22nd February, 1964; 239 cwt.  
TAYLOR, C. H., Yambunna P.O., via Tongala; D.A.39902/1; 11th July, 1964; 90 cwt.

## TOW TRUCKS.

MONBULK GARAGE PTY. LTD., Main-road, Monbulk; D.A.40285; 22nd August, 1964; 60 cwt.  
McCRACKEN, J. K., J. D., G. D. & Mrs. G. (trading as McCracken Garage), 71-73 Main-street, Stawell; D.A.26923; 9th July, 1964; 38 cwt.  
OLYMPIC PANELS PTY. LTD., 481 Plenty-road, Preston; T.D.A.36952; 17th August, 1964; 37 cwt.

**A**PPPLICATION by persons listed hereunder for renewal of licence as listed with variation of conditions in the manner set out opposite their names.

NANKIVELL, E. J., Cathcart-street, Marong; D.A.1705/1; 16th July, 1964; 114 cwt.; with variation by adding to paragraph (a) of the existing conditions "the Shires of Strathfieldsaye and Huntly" and by deleting paragraph (c) of the existing conditions and adding in lieu—"Within a 25-mile radius of post office at Bendigo—general goods."

SLOAN, W. E., 100 San Mateo-avenue, Mildura; D.A.29328/1; 25th July, 1964; 136 cwt.; with variation by deleting from paragraph (a) in the existing conditions "throughout the Shires of Mildura, Swan Hill, Kar-karoc and Walpeup" and adding in lieu—"Within a 95-mile radius of the post office at Cohuna and/or within a 100-mile radius of the post office at Merbein (Bendigo Division of the Country Roads Board)".

## TIMBER RENEWALS.

APPLETON, J. R., Stockdale, via Stratford; T.T.D.462; 25th August, 1964; 257 cwt.  
BATTEL, A., 23 Salisbury-street, Orbost; T.T.D.676; 27th August, 1964; 264 cwt.  
BENNETT, W. H., & SONS PTY. LTD., P.O. Box 100, Colac; T.T.D.127; 26th August, 1964; 224 cwt.  
BERTACCHINI, P., 37 Mary-street, Heyfield; T.T.D.129; 18th August, 1964; approximately 274 cwt.  
CURTIN, G. O., Old Sale-road, Drouin West; T.T.D.553/1; 6th August, 1964; 130 cwt.  
ECKERSLEY, V. M., & T. B., (trading as Eckersley & Gates), Little Yarra-road, Yarra Junction; T.T.D.187; 9th August, 1964; approximately 250 cwt.  
FEIGLIN, M., & SONS PTY. LTD., Station-street, Nunawading; T.T.D.193/12; 4th August, 1964; 256 cwt.  
GRACE, L., Dandenong-road, Clayton; T.T.D.214/5; 8th August, 1964; 176 cwt.  
HALLAHAN, T. J., 60 Melrose-street, Mordialloc; T.T.D.218; 29th August, 1964; 113 cwt.  
HALLAM, B., 24 Guy-street, Newborough; T.T.D.669/1; 27th August, 1964; 269 cwt.  
HANSFORD, T. J., Cann River; T.T.D.223; 18th August, 1964.  
HERON, J., Clarke-street, Heyfield; T.T.D.232; 4th August, 1964; 268 cwt.  
HIGGINS, H. L., Hamilton-street, Gisborne; T.T.D.236; 18th August, 1964; 246 cwt.  
HIGGINS, N. M., Hamilton-street, Gisborne; T.T.D.491; 1st August, 1964; 106 cwt.  
HOWELL, B. E., & W. D., River-street, Heyfield; T.T.D.583; 28th August, 1964; approximately 220 cwt.  
HUG, E. L., Pearson-street, Heyfield; T.T.D.245; 4th August, 1964; 236 cwt.; T.T.D.245/3; 4th August, 1964; 227 cwt.  
INGLETON, R. C., Lake-road, Stawell; T.T.D.487; 1st August, 1964; 160 cwt.  
KEYS, ROGER & JOAN (trading as R. & J. Keys), P.O. Box 46, Woodend; T.T.D.673; 6th August, 1964; 257 cwt.  
MARSHALL, H. A. G., 21st-street, Box 594, Mildura; T.T.D.670; 6th August, 1964; 95 cwt.  
McCORMACK, L., care of Porta's Mill, Heyfield; T.T.D.289; 4th August, 1964.  
McNULTY, D. N., 8 Jean-crescent, Benalla; T.T.D.441; 21st August, 1964; 243 cwt.  
McPHILLIPS, B. J., 6 Macarthur-street, Bairnsdale; T.T.D.301; 18th August, 1964.  
NELSON, P., Box 1, Nowa Nowa; T.T.D.502; 8th August, 1964; 190 cwt.  
NEVILL, J., Main-road, Hepburn Springs; T.T.D.446/5; 5th August, 1964; 151 cwt.  
PATEN, F. R., Box 40, Orbost; T.T.D.505; 1st August, 1964; 272 cwt.  
PEARCE, J. W., Dandenong-road, Springvale North; T.T.D.507; 22nd August, 1964; approximately 200 cwt.  
POMEROY, J. & K., PTY. LTD., Thomas-road, Healesville; T.T.D.317/3; 27th August, 1964; 258 cwt.  
PROCTOR, C. E., Kawarren; T.T.D.750; 5th August, 1964; 200 cwt.

PURCELL, P. J., 20 Gladstone-street, Orbost; T.T.D.578; 21st August, 1964; 240 cwt.; T.T.D.578/1; 21st August, 1964; 220 cwt.  
REED, K. & B., Bonang, via Orbost; T.T.D.675; 27th August, 1964; 247 cwt.  
REGGARD, J. R., Box 132, Lakes Entrance; T.T.D.568/1; 7th August, 1964; 272 cwt.  
RENI, P. J., Goondah-lane, Healesville; T.T.D.328; 11th August, 1964; 200 cwt.  
RUSH, A. W., PTY. LTD., Omeo; T.T.D.567/1; 1st August, 1964; 268 cwt.  
RUSSELL, H. J., Flinders-road, Longwarry; T.T.D.337; 12th August, 1964; 245 cwt.  
RYALL, H. R., & A. A. & B. O. BURROW (trading as H. R. Ryall & Co.), Hard Hills, Creswick; T.T.D.512; 8th August, 1964; 97 cwt.  
SCOTT, K. E., New Woods Point-road, Warburton; T.T.D.582/1; 28th August, 1964; approximately 260 cwt.; T.T.D.582/2; 28th August, 1964; 249 cwt.  
SMITH, R. F. & M. F., McRae-street, Lakes Entrance; T.T.D.671; 6th August, 1964; 247 cwt.  
SOUTH WANGARATTA SAWMILLING CO. PTY. LTD., Sandford-road, Wangaratta; T.T.D.450/1; 27th August, 1964; 211 cwt.; T.T.D.450/2; 1st August, 1964; 250 cwt.  
STEVENSON, G., Heyfield; T.T.D.423/2; 27th August, 1964; 301 cwt.  
TEMPLETON, E. L., Tyers, via Traralgon; T.T.D.524; 1st August, 1964; 251 cwt.  
TERRETT, F. H., & D. E., 39 Byrne-street, Benalla; T.T.D.367; 23rd August, 1964; 215 cwt.  
WALLIS, S. R., Nowa Nowa; T.T.D.392; 17th August, 1964; 265 cwt.  
SMITH, J. A. H., & M. A. R., E. M. D. FRASER, & A. A. McINTOSH (trading as Wartook Sawmills), Box 39, 45 McPherson-street, Horsham; T.T.D.393; 14th August, 1964; 265 cwt.; T.T.D.393/1; 14th August, 1964; 180 cwt.  
YOUNG, V. J., Bruce-street, Heyfield; T.T.D.411/2; 1st August, 1964; 264 cwt.

Notice of any objection should be forwarded to reach the Secretary of the Board not later than 3rd June, 1964.

Applicants are advised that it will not be necessary to appear on the hearing date specified above, unless advised in writing by the Board.

B. P. KAY,  
Secretary.

Exhibition Buildings, Rathdowne-street, Carlton, N.3,  
20th May, 1964.

Transport Regulation Act.  
TRANSPORT REGULATION BOARD.

## HEARING OF APPLICATION.

**N**OTICE is hereby given that the following applications will be considered by the Transport Regulation Board at its offices at Rathdowne-street, Carlton, at 10.15 a.m. on Wednesday, 10th June, 1964.

BARNES BUS LINES (ESSENDON) PTY. LTD., 161 Epsom-road, Flemington. Application for variation of all M.O. licences Route 142A (Maribyrnong-Avonvale Heights) to delete service in Ballarat-road between Droop-street and Nicholson-street and also in Nicholson-street, Byron-street, Leeds-street and Newell-street and to operate instead from the corner of Ballarat-road and Droop-street, via Droop-street, Hopkins-street and Leeds-street, to a point in Leeds-street, west side 60 feet north of Byron-street, returning via Leeds and Moore streets and Ballarat-road to normal route.

EWING, E. M. (Mrs.), Lyons-street, Newstead. One commercial passenger vehicle (S/C. 5) to operate as follows:—(a) Under private hire conditions from Newstead. (b) For the carriage of mail between Newstead and Daylesford under contract to the P.M.G. Department.

HOGAN, W. J., 16 Grant-street, Bacchus Marsh. One commercial passenger vehicle (S.C. 5) to operate as follows:—(a) Under private hire conditions from Bacchus Marsh. (b) For the carriage of mail between Bacchus Marsh Post Office and Bacchus Marsh railway station under contract to the P.M.G. Department. (c) For the carriage of newspapers from the Bacchus Marsh railway station to newsagent in Main-street, Bacchus Marsh.

KRAHE, R. W., 41 Baillie-street, East Horsham. One commercial passenger vehicle (S/C. 25) to operate as follows:—(a) Under the same terms and conditions as licence No. C.O.168 held by the applicant. (b) Interchangeable with vehicle licenced No. T.S.346.

OTTOSEN, E. R. & B. J., 26 Greenwood-parade, Leongatha. One commercial passenger vehicle (S/C. 41) to operate as follows:—(a) For the carriage of school children only between Leongatha and Leongatha

South under contract to the Education Department.  
(b) As a country special service omnibus from Leon-gatha.

PENINSULA BUS LINES LTD., Dandenong-road, Frankston.  
One commercial passenger vehicle (S/C. 35) to operate under the same terms and conditions as existing C.O. licences held by the applicant company.

SPENCER, L. A., Lake Charm. One commercial passenger vehicle (S/C. 11) to operate for the carriage of school children only between Bowdens Bridge and Lake Charm State School under subsidy to the parents of the children.

SANDRINGHAM BUS CO. PTY. LTD., corner Abbott and Beaumont streets, Sandringham. One commercial passenger vehicle (S/C. 33) to operate as an additional metropolitan stage omnibus on Route 43A (Sandringham-Cheltenham) under the same terms and conditions as all M.O. licences at present held by the applicant.

**A**PPPLICATIONS for renewal of licences as shown, by persons listed hereunder to operate under the same terms and conditions.

BLACKER, E. C., Flat 2, 32 Westbury-street, East St. Kilda; M.T.2740.

BRAIN, E. A., 131 Cobden-street, South Melbourne; M.T.2751.

BRAY, L. D., 13 Rupert-street, East Brunswick; M.T.2737.

COLLINGS, A. L., 9 Panorama-avenue, Highett; M.T.1406.

CROYDON & DISTRICT RETARDED SPASTIC CHILDREN'S WELFARE ASSOCIATION, 4 Alto-avenue, Croydon; T.P.86.

CUMMINS, A. A., 31 Houston-street, Mordialloc; M.H.2165.

DAVIES, C. G., 155 Hope-street, West Brunswick; M.T.2743.

DAY, G., 897 Centre-road, East Bentleigh; M.H.1675.

DIERICKX, A. C., 429 Heatherton-road, Dandenong; C.T.34.

DIXON, R. M., & SONS, Swann-street, Brim; T.P.104.

DOBROW, M. G., 50 Carpenter-street, Bendigo; U.T.325.

KRYCER, S., 33 Tranmere-avenue, Carnegie; M.T.1659.

LEURY, N. J., 12 Burnell-street, West Brunswick; M.T.2764.

LEWIS, G., 61 Graham-street, Albert Park; M.T.2734.

MAYO, J. I. (Mrs.), executrix of the estate of the late J. D.

MAYO, 31 Hutcheson-street, Moonee Ponds; M.T.1252.

MCCOOMBS TAXI SERVICE PTY. LTD., 51 Davey-street, Frankston; C.T.725.

NAGY, J. G., 477 Clayton-road, Clayton; M.H.2338.

PARKER, W. H., 47 Birdwood-avenue, Dandenong; C.T.723.

PETROLEUM REFINERIES (AUST.) PTY. LTD., Box 40, Altona; T.P.95.

PHILLIPS, F. A., 8 Mereweather-avenue, Frankston; C.O.271.

C.O.979, C.O.980, C.O.981.

POLGLASE, R. V., 5 Second-avenue, Box Hill North; M.T.2738.

STEWART, H. W. R., Woods Point; C.O.975.

DUNN, N. & M., Carrigg-street, Dromana; C.T.694.

DYSON, L. C., BUS SERVICE PTY. LTD., 753 Plenty-road, Reservoir; C.O.166.

EVANS, R. A., 557 Grimshaw-street, Bundoora; M.H.1271.

FAWCETT BROS., corner Murphy and Sweeney streets, Bendigo; U.T.310.

HOOD, B. G., 14 Hawson-avenue, Glenhuntly; M.H.2414.

JEWELL, H. A., (trading as Panorama Bus Service), 100 Martin-street, Belgrave; C.O.967.

KIRBY, C., 53 Parkhill-road, East Kew; M.T.1425.

TEAGUE, H., 7 Bent-street, East Malvern; M.T.2762.

TUCKERMAN, A. G., 151 Bell-street, Coburg; M.T.2758.

WALTON, A. L., Grandview-grove, Cowes, Phillip Island; C.O.983.

WATSON CAMERON & Co., Whyte-street, Coleraine; T.P.148.

WEIDEMANN, P., 8 Halley-street, Blackburn; M.T.2748.

WELSH, R. T., 436 George-street, Fitzroy; M.T.2747.

WILSON, R. R., 10 Pakington-street, Kew; M.T.2746.

Notice of any objection should be forwarded to reach the Secretary of the Board not later than Wednesday, 3rd June, 1964.

Applicants are advised that it will not be necessary to appear on the hearing date specified above, unless advised, in writing, by the Board.

B. P. KAY,  
Secretary.

Exhibition Buildings, Rathdowne-street, Carlton, N.3.,  
Wednesday, 20th May, 1964.

#### STATE RIVERS AND WATER SUPPLY COMMISSION.

LICENCES TO DIVERT WATER AND CUT RACES, PURSUANT TO THE PROVISIONS OF THE WATER ACTS.

**L**ICENCES as detailed hereunder for the term of years from the date specified in each case have been granted by the Governor in Council to the persons named in the following Schedule :—

##### SCHEDULE.

Licence No.	Term of Licence and Commencing Date.	Name and Address of Person to Whom Licence has been Granted.	Source of Supply.	Area Authorized to be Irrigated Per Annum.	Volume of Water Authorized to be Diverted Per Annum.
				acres.	ac. ft.
1771	Seven years from 1.7.63 ..	Albert George Walters, Robinvale ..	River Murray ..	3	9
1772	Seven years from 1.7.63 ..	Vernon Albert Ridley, Robinvale ..	River Murray ..	3	9
1773	Seven years from 1.7.63 ..	Charles Eric Davey, Bundalong South	River Murray (Lake Mulwala)	25	50
1774	Seven years from 1.7.63 ..	Michael James Ketts, Robinvale ..	River Murray ..	3	9
1775	Seven years from 1.7.63 ..	Trustees Robinvale Recreation Reserve, Robinvale	River Murray ..	4	12
1776	Seven years from 1.7.63 ..	Mildura Public Cemetery Trust, Mildura	River Murray ..	14	42
1777	Seven years from 1.7.63 ..	Domenico Nino Rigoni and Ronald Anthony Rigoni, Torrumbarry	River Murray ..	20	40
1778	Seven years from 1.7.63 ..	Rocco Caminiti, Robinvale ..	River Murray ..	25	75

Office of the State Rivers and Water Supply Commission,  
Melbourne, 19th May, 1964.

G. W. LEWIS, Acting Secretary,  
State Rivers and Water Supply Commission.

#### STATE RIVERS AND WATER SUPPLY COMMISSION.

LICENCE TO DIVERT WATER, PURSUANT TO THE PROVISIONS OF THE WATER ACTS.

**T**HE Licence as detailed hereunder for the term of years from the date specified has been granted by the Governor in Council to the person named in the following Schedule :—

##### SCHEDULE.

Licence No.	Term of Licence and Commencing Date.	Name and Address of Person to Whom Licence has been Granted.	Source of Supply.	Area Authorized to be Irrigated Per Annum.	Volume of Water Authorized to be Diverted Per Annum.
				acres.	ac. ft.
1779	Seven years from 1.7.63 ..	Ronald Albert Rapsey, Wodonga ..	River Murray (Lagoon)	50	100

Office of the State Rivers and Water Supply Commission,  
Melbourne, 19th May, 1964.

G. W. LEWIS, Acting Secretary,  
State Rivers and Water Supply Commission.

## POISONS ACT 1962 (No. 6889).

LIST of persons licensed to sell by retail any poison or deleterious substance specified in Schedules Five or Six to the Poisons Act 1962.

Name.	Address.	Name.	Address.
A.S.C. Hardware ..	313 Napier-street, Strathmore	Cochrane, W. ..	731 Esplanade, Mornington
Adams, D. & W. (Chemicals) Pty. Ltd.	Chesterville-road, Moorabbin	Coburg Florist ..	535 Sydney-road, Coburg
Adrienne of Brighton ..	345 Bay-street, Brighton	Colac Artificial Breeders Co-operative Ltd.	Cororooke
Aldrich, S. W. ..	High-street, Yea	Coluccio, D. ..	103 High-street, Westgarth
Allansford and District Artificial Breeders Co-operative Society Ltd.	148 Fairy-street, Warrnambool	Connolly, T. W. ..	2 Townsend-street, Bendigo
Allen, J. ..	Playford-street, Stawell	Cook, J. A. ..	479 Main-street, Mordialloc
Allison, C. D. ..	258 Maribymong-road, Moonee Ponds	Copeley, S. W. ..	Willis-street, Winchelsea
Althea Florist ..	249 Melville-road, West Brunswick	Cornish, S. P., & Sons Pty. Ltd.	Mill-street, Mooropna
Anderson, I. & J. ..	157 Reynards-street, West Coburg	Cosentino, N. ..	996 Sydney-road, North Coburg
Annette Florist ..	331 High-street, Kew	Cracknell, R. W. & D. C.	349 Gaffney-street, Pascoe Vale
Australian Mercantile Land and Finance Company Ltd.	122 William-street, Melbourne	Crawford Dowling Pty. Ltd.	Montgomery-street, Skipton
Awdco Products ..	2 Bethel-street, Ormond	Croft, D. A. & E. M. ..	Amphitheatre
Backway, F. & E. ..	197 Napier-street, White Hills	Curro, G. & R. ..	122 Roberts-street, Yarraville
Baker, G. & A. M. ..	805 Ballarat-road, Deer Park	Cut Flowers Mordialloc ..	616 Main-street, Mordialloc
Balaclava Hardware ..	157 Carlisle-street, Balaclava	Cutts, E. L. & B. M. ..	Murray Valley Highway, Echuca
Balwyn Florist ..	369A Whitehorse-road, Balwyn		
Banfields Hardware Store	323 Clarendon-street, South Melbourne	Daley, W. J. ..	342B Orrong-road, Caulfield
Barker, W. J. ..	47 Main-street, Stawell	Dalgety and New Zealand Loan Ltd. ..	Victoria-street, Pyramid Hill
Barry's Stores Pty. Ltd. ..	Blake-street, Nathalia	Dalgety and New Zealand Loan Ltd. ..	42-46 McCallum-street, Swan Hill
Beckingsale, G., & Sons ..	49 Templeton-street, Castle-maine	Dalgety and New Zealand Loan Ltd. ..	Jarklin
Belgrave Food Basket Pty. Ltd.	Lot 6, Main-road, Belgrave	Dandy Lien Florist ..	347 Sydney-road, Brunswick
Bellevue Hardware and Plumbing Services	Bellevue-avenue, Highton	Dart, J. H. & N. M. ..	Box 71, Warracknabeal
Belle Vue Pet Shop ..	147 Bulleen-road, North Balwyn	Davis, D. M. & T. E. ..	27 Peg Leg-road, Eaglehawk
Berry, Thos. ..	17-19 Gipps-street, East Melbourne	Davis, D. E. & E. ..	32 Bell-street, Torquay
Bird, K. & S. Bros. ..	1132 North-road, South Oakleigh	Davis, D. M. ..	Main-street, Foster
Bitcon's Pty. Ltd. ..	Melville-street, Numurkah	Davis, H. V. ..	11 Watton-street, Werribee
Blyth's Garage ..	449 High-street, Prahran	Davis, I. M. ..	42 Pentland-parade, Seddon
Booth, A. M. ..	471 Chapel-street, South Yarra	Dawson, L. H. & D. M. ..	Flinders-road, Red Hill
Booth, H. L. ..	Whitehorse-road, Croydon North	Dean, W. & G. Pty. Ltd.	346 Little Collins-street, Melbourne
Brighton Beach Pet Centre	619 Hampton-street, Brighton	Deepdene Nursery ..	57-59 Whitehorse-road, Deepdene
Brooks, Thomas Store ..	Templeton-street, Maldon	Deneys, K. C., Pty. Ltd. ..	145-151 Barkly-street, Ararat
Brown, C. S. ..	58 Bastings-street, Northcote	Dicken, E. B., & Son ..	71-73 Nicholson-street, Orbst
Brown, E. U. ..	281 Cecil-street, Albert Park	Dickins, S. E., Pty. Ltd. ..	1-7 Rosamond-road, Maidstone
Brown, R. ..	44 Armstrong-street north, Ballarat	Ditchburns Pty. Ltd. ..	Nepean Highway, Rosebud
Bruce, V. G. & F. M. ..	31 Rosamond-road, Maidstone	Dounan's Foodland Store	Main-road, Wesburn
Brusamarello, A. ..	118 Graham-street, Wonthaggi		
Buchanan, Cameron & Roberts Pty. Ltd.	669 Whitehorse-road, Mont Albert	East Burwood Hardware	16 Burwood-road, East Burwood
Bugden, H. H. ..	79 Williamstown-road, West Footscray	East Ringwood Hardware	98 Railway-avenue, Ringwood East
Burgess, A. R. ..	Digby	Elder Smith Goldsbrough Mort Ltd.	67 Deakin-terrace, Mildura
Burgess, G. & M. ..	255 High-street, Northcote	Ellis, K. & W., Self Service	109 Auburn-road, Auburn
Buszard, E. R. & G. J. ..	42 O'Heas-road, Coburg	Ellis, T. C., & Son ..	72 High-street, Maryborough
Caldwell, K. & J. ..	204 High-street, Shepparton	Emery, P. W. ..	4A Tallarook-street, Seymour
Camellia Gardens ..	Lot 3, High Street-road, Syndal	Emmett, W. H., & Co. ..	Stanhope
Cameron, J., & Son ..	Dunlop-street, Mortlake	Essendon Mower Service	85 Fletcher-street, Essendon
Cameron, R., & Son ..	12 Henry-street, Sandringham	Evans, A. ..	14 Heyington-crescent, Oakwood Park, Noble Park
Campbell, D. M. ..	260 Blackburn-road, East Doncaster	Evans, R. I. ..	247 Murray-street, Colac
Castelli, A. & A. ..	139 Sydney-road, Coburg		
Clarke, E. & D. ..	23 Melville-road, West Brunswick	Farr's Nursery ..	Main-street, Croydon
Cleugh, D. N. ..	56 Church-street, Hawthorn	Fawssett, F. & A. J. ..	Bet Bet, via Maryborough
Chandler & Begg ..	320A Glenferrie-road, Malvern	Fisher, G. A. & M. A. ..	Station-street, Porepunkah
Chapple, G. S. & F. A. ..	Cromie-street, Rupanyup	Fish Creek and District Butter and Cheese Company	Fish Creek
Charmwood Groceries ..	126 High-street, St. Kilda	Fiske, K. H. & H. J. ..	211 High Street-road, Ashwood
Charolyn Florist ..	223 Nepean Highway, Edithvale	Fox, S. Z. & M. ..	9 McKenzie-street, Melbourne
Claffey, A. S. ..	Cnr. Federal and Tavenor streets, Rainbow	Francis, A. P. ..	111 Napier-street, St. Arnaud
Clark, King & Co. Pty. Ltd.	Laurens-street, North Melbourne		
Clissolds Pty. Ltd. ..	206 Park-street, South Melbourne	Gale, F. W. ..	9 Centre-avenue, Garden City
		Gallichio, L. ..	588 High-street, Thornbury
		Gardentime Florist and Nursery	120 Lower Plenty-road, Rosanna
		Gill, A. T. ..	187 Mt. Alexander-road, Ascot Vale
		Gow, W. C. ..	71 Watsonia-road, Watsonia
		Grace, J. ..	308 Moray-street, South Melbourne
		Gramlick, P. F. H. ..	185 Dorset-road, Boronia
		Groat, J., Pty. Ltd. ..	Dunbar-road, Traralgon
		Guldon, S. ..	148 Epsom-road, Ascot Vale
		Guthridge, L. G. ..	Digby



## List of Persons Licensed to Sell Poisons—continued.

Name.	Address.	Name.	Address.
Hamilton, M. E. & G. M. . .	4 Shadforth-street, Terang	Lingham, R. H. . .	31 Burnbank-street, Ballarat
Harcus Electrical and Refrigeration Service	62 Lyttleton-street, Castlemaine	Lisbon Fruit and Flower Bowl	57 Neville-road, Brunswick West
Harmer, C. G. & M. . .	Duverney-street, Cressy	Locke Bros. Pty. Ltd. . .	Moora-street, Rushworth
Harris, E. E. J. . .	819 Doveton-street north, Ballarat	Luth, M. B., & Co. Pty. Ltd.	55-59 High-street, Charlton
Harrisons Modern Hardware Co.	236 Campbell-street, Swan Hill	Luxford, N. E. . .	798 High-street, Thornbury
Hayes, W. J. & K. W. . .	93 Elizabeth-street, Coburg East	M. & M. Stores . .	104 Kingsway, Glen Waverley
Henwood, G. W. . .	128 Station-street, Fairfield	Mackintosh, Donald, Pty. Ltd.	193 Latrobe-street, Melbourne
Herdman, W. H., Pty. Ltd.	58 Commercial-street, Kaniva	Maddison, E. McA. . .	178 Somerville-road, West Footscray
Heytesbury Hardware and Building Co.	Bailey-road, Timboon	Magnus Chemical Company Pty. Ltd.	136 Bridge-road, Richmond
Hickey, R. . .	87 Empress-avenue, Footscray	Maine Art Florist . .	30 Lyttleton-street, Castlemaine
Hill, R., & Sons . .	Cnr. Parmerston and Smith streets, Warragul	Mansfield Mechandising & Agency Co. Ltd.	High-street, Mansfield
Hill, R., & Sons . .	Princes Highway, Morwell	Mansfield Mechandising & Agency Co. Ltd.	Chenery-street, Mansfield
Hill, R., & Sons . .	Bair-street, Leongatha	Mansfield Mechandising & Agency Co. Ltd.	Thompsons Store, High-street, Mansfield
Hoban, M. . .	Nepean Highway, Mt. Eliza	Mara Florist . .	79 Whitehorse-road, Deepdene
Hoffman, F. W. . .	Tarrington	Mariotti, P. . .	371 St. Georges-road, North Fitzroy
Homecrafts . .	129 Lava-street, Warrnambool	Marr, T. G. . .	28 Douglas-parade, Williamstown
Home Watts Stores Pty. Ltd.	238 Somerville-road, West Footscray	Marriott and Ireland . .	Bair-street, Leongatha
Home Watts Stores Pty. Ltd.	9-10 Borrack Square, North Altona	Marshall, L. R. & A. M. . .	70 Lygon-street, East Brunswick
Howard, P. B. & M. J. . .	High-street, Berwick	Martin—Jack Martin, Jeparit	Roy-street, Jeparit
Howden, T. . .	Southern Cross	Mathewson, D. M. & N. . .	79 Carpenter-street, Bendigo
Hughes, F. V. & C. N. . .	57 Marianne Way, Mt. Waverley	Memmler Florist Pty. Ltd.	92 Smith-street, Collingwood
Hume and Iser Pty. Ltd. . .	67 Pall Mall, Bendigo	Milford Co-op. Dairy Co. Ltd.	Carfitt-road, Wangaratta
Humphrey, H. A. & M. V. . .	128 Fordham-avenue, Hartwell	Milford Co-op. Dairy Co. Ltd.	Myrtle-street, Myrtleford
Huntley, C. A., & Sons . .	Clunes-road, Creswick North	Middleton, C. & A. . .	73 Parkington-street, Geelong West
Huntley, C. A., & Sons . .	Albert-street, Creswick	Miller, A. & Co. Pty. Ltd.	121 Gray-street, Hamilton
Hurtig's Self Service . .	240 Glen Eira-road, Elsternwick	Mitchell, S. W. & E. R. . .	170 Nepean Highway, Seaford
Hynes Hardware . .	29 Douglas-parade, Williamstown	Moe Self Service	27 Lloyd-street, Moe
Inglis, W. J., Pty. Ltd. . .	188 Plenty-road, Preston	Monsanto Chemicals (Aust.) Ltd.	Butler-street, Braybrook
Ireland, G. . .	27 Riversdale-road, Camberwell	Moran, J. E. & M. M. . .	112 Lava-street, Warrnambool
Ireland, M. . .	New Subway, Spencer-street Station, Melbourne	Morgan and Brumby . .	420 Main-street, Bairnsdale
Isles, H. B. . .	Cramer-street, Warrnambool	Morrish, G. & E. W. . .	Oke-street, Ouyen
Isles, H. B., & Sons . .	Fairy-street, Warrnambool	Morris, H. . .	49 Glen Eira-road, Ripponlea
Iverson's Poultry Farm and Hatchery	111 Queenscliff-road, Newcomb, Geelong	Morris, J. & Co. . .	20 McCartin-street, Leongatha
Jackson, H. & D. M. . .	Main-street, Gembrook	Morse, C. R. & M. M. . .	40 Foote-street, Albert Park
Jeanes, G. A. & H. M. . .	Fish Creek	Morton, A. . .	61 Melville-road, Pascoe Vale South
Johnson, E. A. . .	142 Ascot Vale-road, Flemington	Morwell Co-operative Ltd.	25-27 Ann-street, Morwell
Johnsons General Ironmongery Pty. Ltd.	314-316 Bridge-road, Richmond	Moyle, J. P. . .	1003 South-street, Ballarat
Johns, R. . .	583 Riversdale-road, Surrey Hills	Mudford Bros. . .	103 Anderson-road, Sunshine
Johnston, A. J. . .	Sturt Highway, Merbein South	Munday, J. R. . .	9 Narrawong-road, South Caulfield
Kaya, S. . .	52A Williamstown-road, West Footscray	Murchison Produce Company	High-road, Murchison
Keating, J. J. . .	High-street, Woodend	Myers, B. & G. . .	218 Mair-street, Ballarat
Keavy, L. J. . .	33 Spring-street, Geelong West	McCormick, C. . .	138 Rathmines-street, Fairfield
Keay, D. N. & J. M. . .	49 Pearson-street, West Brunswick	McKenzie and Cogle . .	203A Victoria-road, Northcote
Kendon Chemical and Manufacturing Co. Pty. Ltd.	637 Chapel-street, South Yarra	McKenzie, D. S. . .	1 North-street, Ascot Vale
Kerby, M. & M. M. . .	Myer-street, Lakes Entrance	McLennan, L. & V. . .	63 Silverdale-road, Eaglemont
Kerrs Hardware . .	126 Station-street, Fairfield	McPhee, S. C. . .	Alexandra-avenue, Kerang
Kirkwood, H. J., & Co. . .	2 Lloyd-street, Moe	McTighe's Hardware . .	95 Station-street, Fern Tree Gully
Kirwans Hardware Supply	443 St. Georges-road, Thornbury	Newman, W. S. & A. M. . .	Ramsay-street, Rochester
Knight, H. E. . .	74 Thompson-street, Williamstown	Neylon, J. G. . .	85 Kent-road, Pascoe Vale
Korumburra Dairy Products Ltd.	47 Station-street, Korumburra	Nixon, H. & N. . .	132 Nepean Highway, Aspendale
Krasovec, F. & G. . .	54 Maxwell-street, Ardeer	North Balwyn Hardware	270 Doncaster-road, North Balwyn
Kyabram Fruit Packers Ltd.	Mellis-street, Kyabram	Nuttalls Store . .	Collingwood-street, Apollo Bay
Laity, A. & P. . .	Box 90, Tongala	Oakleigh Sports Store . .	21-23 Atherton-road, Oakleigh
Leslie, A. G. . .	Cnr. Centre and Clayton roads, Clayton	O'Brien Bros. . .	High-street, Woodend
Lewis, J. & V. . .	208 Beach-road, Black Rock	Ormond Pet and Florist . .	1 Katandra-road, Ormond
Licquish and Ross . .	Main-road, Rokeby	Orrvale Packing and Trading Co. Pty. Ltd.	Callister-street, Shepparton
Lightfoots Paints . .	90 Fryers-street, Shepparton		
Lindsay, R. H. . .	229 Gore-street, Fitzroy		

## List of Persons Licensed to Sell Poisons—continued.

Name.	Address.	Name.	Address.
Pannuzzo, C. & F. . . . .	352 Beach-road, Black Rock	Stephens, H. L., Pty. Ltd.	271-275 Murray-street, Colac
Parsons, E. C., Pty. Ltd. . . .	56 Scott-street, Warrackna-beal	Sullivan, J. H. & Co. . . .	Heckfield-street, Macarthur
Patterson, K. & V. . . . .	Main-street, Foster	Summerland, K. H. (Vic.), Pty. Ltd.	160 Main-street, Mornington
Perkins, A. J. & T. C. . . . .	502 Atsons-road, Newcomb, Geelong	Surdex Industries Pty. Ltd.	95 Sydney-road, Brunswick
Perry, G. & L. . . . .	2 Bowmore-road, Noble Park	Tait, J. & Son . . . . .	Albert-street, Creswick
Peters—Howard Peters Timber Co. Pty. Ltd. . . .	7-13 Little Ryrie-street, Geelong	Taverniti, S. . . . .	1060 Mt. Alexander-road, Essendon
Petland Pet Shop . . . . .	400 Bridge-road, Richmond	Thiel, H. J. O. & G. L. . . .	59 Katrina-street, North Blackburn
Pettigrove, F. J. . . . .	161 Queen-street, Bendigo	Thiemeyer, M. . . . .	84 Edwardes-street, Reservoir
Phipps, G. A. . . . .	High-street, Nagambie	Thompsons Hardware and Electrical Store	133 South-road, Braybrook
Pickering, R. C. & J. . . . .	Bunbury-street, Glenorchy	Tick Tock Milk Bar . . . .	193 Ballarat-road, Maidstone
Plummer Service Station	601 High-street, East Kew	Tippett, G. C. & D. A. . . .	17 High-street, Seaholme
Potters Hardware and Gift Emporium . . . . .	24 McCartin-street, Leon-gatha	Tipping's Variety Stores Pty. Ltd.	302 Clarendon-street, South Melbourne
Prowse, J. & Co. . . . .	Duvernoy-street, Cressy	Tovey, J. L. & I. M. E. . . .	12 Parkhill-road, Kew
Pyramid, Kerang & Koon-drook Producers Co. Ltd.	Kelly-street, Pyramid Hill	Trestrail Bros. . . . .	47A Challis-street, Newport West
Quinn, C. J. & M. J. . . . .	658 Main-road, Belgrave	Trotman, B. & A. . . . .	Balmoral
Quinn, C. J. & M. J. . . . .	63 Station-street, Fern Tree Gully	Turnley and Simpson . . . .	2 Nepean Highway, Mentone
Rau, S. V. . . . .	140 Church-street, North Geelong	Universal Cash Stores . . . .	1 Chapel-street, Windsor
Reeve, F. J. . . . .	431 Mt. Dandenong-road, Kilsyth	Vadala, N., & Sons . . . . .	161 Lygon-street, Brunswick
Regent Economic Store . . . .	735 High-street, Reservoir	Vadala, N., & Sons . . . . .	177 Barkly-street, Brunswick
Rennie, A. E. . . . .	High-street, Cranbourne	Valente, V. . . . .	232 Lygon-street, Carlton
Richardson, H. A. . . . .	702 Urquhart-street, Ballarat	Vans Self Service . . . . .	733 High-street, Thornbury
Ritchie, Robert, Pty. Ltd.	53-55 Bridge-street, Ballarat	Victorian Producers operative Co. Ltd.	578-584 Flinders-lane, Melbourne
Roberts, M. M. . . . .	54 Eaglehawk-road, Bendigo	Victorian Producers operative Co. Ltd.	Co- Grant-street, Alexandra
Rooke, W. H. . . . .	117 Ryrie-street, Geelong	Victorian Producers operative Co. Ltd.	Co- Cnr. Pall Mall & Bull street, Bendigo
Ross, F. V. . . . .	271 Douglas-parade, Newport	Victorian Producers operative Co. Ltd.	Co- 104 Bridge-street, Benalla
Rudolph's Store . . . . .	245 Malop-street, Geelong	Victorian Producers operative Co. Ltd.	Co- 18 Percy-street, Echuca
Rutland Plumbers and Builders Supplies	40 Rutland-road, Box Hill	Victorian Producers operative Co. Ltd.	Co- Binney-street, Euroa
Santa, R. & J. . . . .	315 Victoria-road, Thornbury	Victorian Producers operative Co. Ltd.	Co- Cnr. Commercial & Maddern streets, Kaniva
Scarce, J. M. . . . .	335A Clayton-road, Clayton	Victorian Producers operative Co. Ltd.	Co- 44 Wellington-street, Kerang
Schultz, F. R. & L. J. . . . .	81 Liebig-street, Warrnambool	Victorian Producers operative Co. Ltd.	Co- 5 Market-street, Kyneton
Scoones, A. R. & Co. . . . .	108 Allan-street, Kyabram	Victorian Producers operative Co. Ltd.	Co- Gillies-street, Rochester
Scott, L. F. & Callander, A. C.	Commercial-road, Yarram	Victorian Producers operative Co. Ltd.	Co- 76 Napier-street, St. Arnaud
Scott, W. . . . .	Conness-street, Chiltern	Victorian Producers operative Co. Ltd.	Co- Reid-street, Wangaratta
Seigel and Dymond Four Square Grocers	571 Lygon-street, North Carlton	Victorian Producers operative Co. Ltd.	Co- 47 Victoria-street, Warragul
Semple and Ward . . . . .	Whyte-street, Coleraine	Victorian Producers operative Co. Ltd.	Co- 192 High-street, Wodonga
Shad's Store . . . . .	261 Nepean Highway, Seaford	Victorian Producers operative Co. Ltd.	Co- High-street, Avoca
Shaw's Hardware . . . . .	1023 Doncaster-road, East Doncaster	Victorian Producers operative Co. Ltd.	Co- 60 High-street, Charlton
Shepley, D. M. . . . .	89 Pine-avenue, Mildura	Victorian Producers operative Co. Ltd.	Co- 51 McPherson-street, Nhill
Sidey's Service Station . . . .	P.O. Box 87, Numurkah	Victorian Producers operative Co. Ltd.	Co- Phillips-street, Port Fairy
Siering, L., Pty. Ltd. . . . .	72 Wellington-street, Kerang	Victorian Producers operative Co. Ltd.	Co- Percy-street, Portland
Skewes, L. . . . .	Belmore-street, Yarrowonga	Victorian Producers operative Co. Ltd.	Co- Best-street, Sea Lake
Smith and Walton (Aust.), Pty. Ltd.	722 Centre-road, East Bentleigh	Victorian Producers operative Co. Ltd.	Co- High-street, Yea
Smith and Walton (Aust.), Pty. Ltd.	187 Queensberry-street, Carlton	Wallace, A. J. . . . .	105 St. Georges-street, Shepparton
Smith and Walton (Aust.), Pty. Ltd.	20 The Mall, Chadstone Shopping Centre, Chadstone	Walpamur Co. (Vic.) Pty. Ltd.	486 Centre-road, Bentleigh
Smith and Walton (Aust.), Pty. Ltd.	407 Sydney-road, Coburg	Walpamur Co. (Vic.) Pty. Ltd.	187 Thomas-street, Dandenong
Smith and Walton (Aust.), Pty. Ltd.	557 Hampton-street, Hampton	Walpamur Co. (Vic.) Pty. Ltd.	410 Glenhuntly-road, Elsternwick
Smith and Walton (Aust.), Pty. Ltd.	160 High-street, Kew	Walpamur Co. (Vic.) Pty. Ltd.	50 Young-street, Frankston
Smith and Walton (Aust.), Pty. Ltd.	228 High-street, Northcote	Walpamur Co. (Vic.) Pty. Ltd.	459 Riversdale-road, Hawthorn East
Smith and Walton (Aust.), Pty. Ltd.	42 Toorak-road, South Yarra	Walpamur Co. (Vic.) Pty. Ltd.	304 Lonsdale-street, Melbourne
Smythe and Dainton Pty. Ltd.	92 High-street, Shepparton	Walpamur Co. (Vic.) Pty. Ltd.	123 Puckle-street, Moonee Ponds
Soderberg, G. J. . . . .	22 Perry-street, Williamstown	Walpamur Co. (Vic.) Pty. Ltd.	424 High-street, Preston
South Eastern Milk Products Ltd.	Commercial-road, Yarram		
Southend Supplies . . . . .	249 Hampton-street, Hampton		
Southside Hardware . . . . .	80 South-parade, Blackburn		
South Yarra Hardware Co. Pty. Ltd.	459-463 Chapel-street, South Yarra		
St. Albans Pet Shop . . . . .	18 East Esplanade-street, St. Albans		
Stalmach, K. & Z. . . . .	194A Somerville-road, West Footscray		
Standard Stock Service Co. Pty. Ltd.	386 Flinders-lane, Melbourne		

## List of Persons Licensed to Sell Poisons—continued.

Name.	Address.	Name.	Address.
Waters, A. T. & L. O. . .	149 Pearson-street, West Brunswick	West End Self Service . .	Cnr. Phillipson & Matheson streets, Wangaratta
Watsonia Timber Supply Pty. Ltd.	Watsonia-road, Watsonia	Western, J. R. & E. E. . .	High-street, Nagambie
Watson, A. W. . .	1181 Glenhuntly-road, Glenhuntly	Westernport Joinery and Hardware Co. Pty. Ltd.	Main-street, Lang Lang
Watson, A. W. . .	46 Florence-street, Mentone	Whitaker, F. . .	281 Racecourse-road, Newmarket
Watson, R. G. & M. A. . .	Rutherglen-road, Newborough	Wilsons Family Cash Store	Brooke-street, Inglewood
Watt, R. W., Hardware . .	595 Gilbert-road West Preston	Winstone, R. G. . .	344 Queen's-parade, North Fitzroy
Wattle Park Home Supplies	160 Elgar-road, Box Hill South	Woodend Hardware Co. . .	High-street, Woodend
Watts, J. C. & R. M. . .	316 Chisholm-street, Ballarat	Young, L. A. & D. . .	28 Newton-street, Maryborough
Webb, K. L. & N. G. . .	Yarra-street, Warrandyte	Younghusband Ltd. . .	High-street, Wodonga
Wenn, E. S. & S. J. . .	Longwarry		

LIST of persons licensed to sell by retail any poison or deleterious substance specified in Schedules Two, Five, Six and Seven to the Poisons Act 1962.

Name.	Address.	Name.	Address.
Allanson, W. & G. . .	Princes Highway, Nowa Nowa	O'Day, M. . .	Cromie-street, Rupanyup
Blayney, J. A. . .	Lewis-street, Port Welshpool	Oliver & Ferrier . .	St. James
Brocklebank, J. A. & M. K.	Koonwarra	Pettingill, C. & D. E. . .	Condah
Brooker, E. T. . .	Main-street, Bridgewater	Pettingill, K. & D. A. . .	Beverford
Coleman's General Store	Box 2, Apsley	Porter, A. F. . .	Navarre
Complin, L. G. & J. M. . .	Perkins-street, Jamieson	Prisk, A. R. & J. S. . .	Hurstbridge
Costigan, G. A. . .	Moyhu	Rasmussen, R. M. & E. J.	Newry
Densham & Selleck . .	Esplanade, Paynesville	Rees, J. L. . .	Hillend
Dridan, K. P. . .	Bailey-street, Amphitheatre	Rhyme, H. C. & R. L. . .	Allansford
Evans, A. & Sons . .	Smeaton	Richards, J. H. & J. I. . .	Halls Gap
Goss, J. F. & M. C. . .	Esplanade, Paynesville	Roberts, J. E. & M. E. . .	Post Office, Wood-Wood
Hall, A. & Son . .	Purnim, via Warrnambool	Roberts & Waixel . .	Princes Highway, Panmure
Hurrell, J. W. R. & R. J.	George-street, Minmera	Scheurer, F. J. . .	Melton-road, Sydenham
Hurst, P. J. & S. H. . .	Main-street, Yarragon	Shugg, E. A. & A. E. . .	Lord-street, Port Campbell
Jongebloed, E. R. . .	High-street, Melton	Ski Run Cafe . .	Marysville
Madden's Store . .	Fern Hill	Southall, C. T. & Son . .	Tooborac
Manley, O. G. . .	Glenrowan	Sutherland's Hardware and Timber Pty. Ltd.	Ocean-road, Airey's Inlet
Millard, E. J. & Son . .	Tallangatta Valley	Synot, A. F. . .	Meredith
Mitre Store . .	Mitre	Terang and District Co-operative Society Ltd.	Noorat
Morrison, V. G. & E. . .	Axedale	Thomas, R. E. . .	Prairie
Murray & Commons . .	Cook-street, Flinders	Tyrendarra Store . .	Princes Highway, Tyrendarra
McIntosh, I. A. & K. G.	High-street, Snake Valley	Watson's Nursery . .	Main-road, Mt. Dandenong
McIntosh, N. R. Pty. Ltd.	Brooke-street, Woomelang	Wright, A. V. & K. . .	Winnap
O'Connell, B. J. & E. M.	Gladysdale	Yarragon Grain Products	Murray-street, Yarragon.

LIST of persons permitted to purchase from manufacturers or wholesale dealers poisons or deleterious substances for use for industrial purposes but not for re-sale.

Name.	Address.	Name.	Address.
Al Consolidated Gold No Liability	Al Mine Settlement, via Mansfield	Australian Portland Cement Ltd.	Fyansford, via Geelong
A.C.I. Plastics . .	Kingsway, Moorabbin	Australian Synthetic Rubber Co. Ltd.	Maidstone-street, Altona West
Abrahams, A., & Sons Pty. Ltd.	1014 North-road, East Bentleigh	Aviation Electroplating Industries Pty. Ltd.	102-108 Dodds-street, South Melbourne
Action Plating Co. . .	Rear 41 Moore-street, Moonee Ponds	B.D.W. Pty. Ltd. . .	Albert-place, off 177 Gore-street, Fitzroy
Adams, D. & W. (Chemicals), Pty. Ltd.	Chesterfield-road, Moorabbin	Baildon Dye Works Pty. Ltd.	4-6-8 Garden-street, South Yarra
Albion Woollen Mills Co. Pty. Ltd.	Latrobe-terrace, Geelong	Barrett Bros and Burston and Co. Pty. Ltd.	117 Sturt-street, South Melbourne
Angus and Co. Pty. Ltd.	154 Arthurton-road, Northcote	Battery Manufacturers Pty. Ltd.	Spring-street, Sandringham
Apollo Bay Dairy Company Ltd.	Hardy-street, Apollo Bay	Beech Textile Prints Pty. Ltd.	18 Chingford-street, Alphington
Archbold, H. E. . .	Chewton	Belworth Hosiery Mills Pty. Ltd.	683 Sydney-road, Coburg
Arendsen, H., & Sons Pty. Ltd.	1305-1315 Malvern-road, Malvern	Bendix Consolidated Industries Ltd.	211 Carinish-road, Clayton
Arrow Metal Products Pty. Ltd.	28 Nelson-street, Windsor	Blake Bros. Pty. Ltd. . .	975-981 Plenty-road, Kingsbury
Atlas Steels (Aust.) Pty. Ltd.	Freemans-road, Brooklyn	Blue Bird Hosiery Mills Pty. Ltd.	170-176 Lygon-street, East Brunswick
Australian Paper Manufacturers Ltd.	Broadford Mill, Hume Highway, Broadford		
Australian Paper Manufacturers Ltd.	626 Heidelberg-road, Alphington		

## List of Persons Permitted to Purchase Poisons—continued.

Name.	Address.	Name.	Address.
Bosch—Robert (Aust.) Pty. Ltd.	Bosch McNaughton-road, Clayton	Esso Standard Oil (Aust.) Ltd.	Simcock-avenue, Spotswood
Bourne Industries Pty. Ltd.	17 Beatrice-avenue, West Heidelberg	Excellent Plating Works	130A Union-street, Brunswick
Brent Industries Pty. Ltd.	208 Gipps-street, Abbotsford	Fastdye Pty. Ltd.	660 Burwood-road, Hawthorn
Broadbent Amott Pty. Ltd.	2-6 Wanrua-street, Cheltenham	Federal Woollen Mills Ltd.	Mackay-street, North Geelong
Broadway Engineers Pty. Ltd.	269 Wickham-road, Moorabbin	Foot Rest Shoes Pty. Ltd.	50 High-street, Preston
Brockhoff's Biscuits Pty. Ltd.	53 Huntingdale-road, Burwood	Fuller, K. J., Pty. Ltd.	224 Victoria-street, Brunswick
Brown—John Brown Industries Ltd.	6-34 Marong-road, Bendigo	Gainsborough Studios	284 Collins-street, Melbourne
C.H.T. Electroplators Pty. Ltd.	11 Wrens-road, Moorabbin	Gas and Fuel Corporation of Victoria	Central Laboratory, Flinders-street Extension, West Melbourne
Camden Bus Service Pty. Ltd.	1248 Glenhuntly-road, Glenhuntly	Gas and Fuel Corporation of Victoria	Works Laboratory, West Melbourne Works, Flinders-street Extension, West Melbourne
Camperdown—Glenormiston Dairying Co. Limited	Princes Highway, Camperdown	Gas and Fuel Corporation of Victoria	Research Laboratory, Cnr. Graham & Pickles streets, Albert Park
Camperdown—Glenormiston Dairying Co. Limited	Noorat	Gas and Fuel Corporation of Victoria	Research Laboratory, Highett Works, Nepean Highway, Highett
Camperdown—Glenormiston Dairying Co. Limited	Glenormiston South	Gas and Fuel Corporation of Victoria	Highett Gas Works, Nepean Highway, Highett
Camperdown—Glenormiston Dairying Co. Limited	Derrinallum	Gas and Fuel Corporation of Victoria	Works Laboratory, Morwell Works, Jeeralang-road, Morwell
Carroll, F. D., & Co. Pty. Ltd.	10 Talbot-street, Brunswick	Gas and Fuel Corporation of Victoria	Altona Testing Station, P.R.A. Oil Refinery, Kororoit Creek-road, Altona
Carr—Thomas Carr (Aust.) Pty. Ltd.	Cambridge-street, Collingwood	Gas and Fuel Corporation of Victoria	Laboratory Service Department, 206 Commercial-road, Prahran
Chesebrough-Pond's International Limited	1970 Dandenong-road, Clayton	Gas and Fuel Corporation of Victoria	Physics Laboratory, West Melbourne Works, Flinders-street Extension, West Melbourne
Cleckheaton (Yorkshire) Limited	Lincoln Mills Building, Gaffney-street, Coburg	Gas and Fuel Corporation of Victoria	Utilization Laboratory, 596 Little Bourke-street, Melbourne
Clover, W.	383 Sydney-road, Brunswick	Gatens, G. V.	65 Hope-street, Brunswick
Coats, J. & P. (Aust.) Ltd.	Fern Tree Gully-road, Mt. Waverley	Gaunt, T., & Co. Pty. Ltd.	337 Bourke-street, Melbourne
Cobden and District Co-operative Pioneer Cheese and Butter Factory Co. Ltd.	229 Curdie-street, Cobden	Geelong, R. S. & S. Woollen and Worsted Co-operative Manufacturing Co. Ltd.	Pakington and Rutland streets, Chilwell, Geelong
Cobden and District Co-operative Pioneer Cheese and Butter Factory Co. Ltd.	Warrnambool-road, Timboon	General Motors-Holden's Pty. Ltd.	Princes Highway, Dandenong
Commonwealth Dyers' Association Pty. Ltd.	519-529 Sydney-road, Coburg	Gerrard Wire Tying Machines Co. Pty. Ltd.	Cnr. Geelong and Little Boundary roads, Brooklyn
Commonwealth Industrial Gases Ltd.	321 Victoria-street, Abbotsford	Gibbs, Burge and Co. Pty. Ltd.	9-15 Kent-street, Richmond
Commercial Heat Treaters Pty. Ltd.	11 Wrens-road, Moorabbin	Goldfields Diamond Drilling Co. Pty. Ltd.	Chesterville-road, Moorabbin
Commission Dyers and Finishers Pty. Ltd.	276 Alexandra-parade, Clifton Hill	Grasmere Butter Co. Ltd.	Commercial-road, Kororoit
Cowan, D. F., Pty. Ltd.	658 South-road, Moorabbin	Grimwade Castings Pty. Ltd.	Rear 38 Murphy-street, Burnley
Coxhead Industrial Engineering Co. Pty. Ltd.	120-122 Lower Dandenong-road, Mordialloc	Grutzner, L. C.	12 Burnley-street, Richmond
Crestknit Underwear Pty. Ltd.	76 Oxford-road, Collingwood	Hambrook Plating Pty. Ltd.	Keeley-place, Melbourne
Crest Mills Pty. Ltd.	600 Glenferrie-road, Hawthorn	Hanro (Aust.) Knitting Mills Ltd.	163-175 Hargreaves-street, Bendigo
Cusworth, A.	322 Plenty-road, Preston	Heat Treaters Pty. Ltd.	Rear 38 Murphy-street, Richmond
Davleco Engineering Pty. Ltd.	148-150 Bell-street, Preston	Hecla Electrics Pty. Ltd.	696-710 Chapel-street, South Yarra
Daylesford Centenary Woollen and Worsted Mills	767 Nepean Highway, Bentleigh	Herald and Weekly Times Ltd.	44-74 Flinders-street, Melbourne
De Marco Bros. Pty. Ltd.	88-118 Ferrars-street, South Melbourne	Hilton Hosiery Limited	480 Albion-street, Brunswick West
Dobbie Bros. Pty. Ltd.	18-20 George-street, Sandringham	Hirst—Godfrey Hirst and Co. Pty. Ltd.	Swanston-street, South Geelong
Dominion Knitting Mills Pty. Ltd.	17 Hodgson-street, Brunswick	Hockman, L.	Miners Creek, Steiglitz
Donaghy, M., & Sons Pty. Ltd.	Pakington-street, Geelong West	Houghton and Byrne (Vic.) Pty. Ltd.	20A Nicholson-street, East Brunswick
Downs and Son Pty. Ltd.	Tinning-street, Brunswick	Howe and Company Pty. Ltd.	105 High-street, Preston
Dunstan, J. T., Pty. Ltd.	Cnr. Bell and Albert streets, East Preston	Hy Steel Products	109 Hawke-street, West Melbourne
Dyecraft Pty. Ltd.	Cnr. Ballarat-road and Melon-street, Sunshine	Imperial Chemical Industries of Aust. and New Zealand Limited	Merrindale Biological Research Station, Dorset-road, Croydon
Dyetex Commission Dyer	31A Pitt-street, East Brunswick	Imperial Chemical Industries of Aust. and New Zealand Limited	Bulk Store, Doncaster-street, Ascot Vale
E. & F. Metals Pty. Ltd.	Renver-road, Clayton	Imperial Chemical Industries of Aust. and New Zealand Limited	Central Research Laboratories, Newson-street, Ascot Vale
E.R.C. Pty. Ltd.	Clarinda-road, Clayton		
Eildon Engineering Co.	South-crescent, Eildon		
Enticott, A. H., & Co.	220 Little Lonsdale-street, Melbourne		
Eskiloo Pty. Ltd.	26 Levenswell-road, Moorabbin		

## List of Persons Permitted to Purchase Poisons—continued.

Name.	Address.	Name.	Address.
Imperial Chemical Industries of Aust. and New Zealand Limited	Dyestuffs Store, Doncaster-street, Ascot Vale	Metzke Bros. Pty. Ltd. . .	89 Type-street, Richmond
Imperial Chemical Industries of Aust. and New Zealand Limited	Safety Fuse Factory, Sunshine-road, West Footscray	Michell, G. H., & Sons Pty. Ltd.	Cnr. Cambridge and Stanley streets, Collingwood
Imperial Chemical Industries of Aust. and New Zealand Limited	Pigments Plant, Old Geelong-road, Laverton	Mindrill Ltd. . . . .	64-74 Bell-street, Preston
Ingot Metals Limited . .	430 Victoria-street, Brunswick	Mondafeld Manufacturing Pty. Ltd.	32 Jervois-street, St. Kilda
Invicta Mills Pty. Ltd. . .	38 South-road, Braybrook	Moorabbin City Council . .	South-road, Moorabbin
Irwell Engineering and Brass Founders Pty. Ltd.	Berkeley-street, Huntingdale	Moulded Products (A'asia) Ltd.	Nepean Highway, Mentone
Jacques Bros. Ltd. . .	Cnr. Griffiths and Palmer streets, Richmond	Maryborough District Co-operative Butter Factory Co. Ltd.	Railway-street, Maryborough
Johnson Bros. (Hanley) Limited	Lusher-road, Croydon	Mytton's Ltd. . . . .	No. 2 Plant, Lorimer-street, Fishermen's Bend
Johns and Waygood Limited	Cnr. City-road and Cecil-street, South Melbourne	Mytton's Ltd. . . . .	113-141 York-street, South Melbourne
Kaufmann, W., Die Makers Pty. Ltd.	20 Mary-avenue, Highett	McDiarmid Bros. Pty. Ltd.	107-109 Hardware-street, Melbourne
Kayser Pty. Ltd. . .	9 Tennyson-street, Richmond	McDiarmid, T. B., & Sons Pty. Ltd.	239 Bouverie-street, Carlton
Kemp, R. F., Pty. Ltd. . .	361 Little Bourke-street, Melbourne	McHardy, J. G. & A. . .	6-8 Atherton-street, Fitzroy
Kodak (Aust.) Pty. Ltd.	550 Swan-street, Burnley	McIlwraith—John McIlwraith Industries Ltd.	105 Newlands-road, North Coburg
Kraft Foods Ltd. . .	Salmon-street, Port Melbourne	McLean and Jackson . .	54 Highbury-road, Burwood
Kyneton & District Butter & Cheese Co. Ltd.	96-98 Piper-street, Kyneton	McPherson's Ltd. . .	27 Burnley-street, Richmond
Laconia Woollen Mills Pty. Ltd.	179 Normanby-road, South Melbourne	McPherson's Ltd. . .	546-566 Collins-street, Melbourne
Lawler, V. R., & Co. . .	9 Exhibition-street, Melbourne	Nason, E. R., & Co. Pty. Ltd.	675-681 Elizabeth-street, Melbourne
Lawrence—William Lawrence (Globe Dye Works) Pty. Ltd.	36-56 Ellis-street, South Yarra	Neerim Plating Works . .	360 Neerim-road, Carnegie
Leeds Dyeing and Chemical Works Pty. Ltd.	52 Westgarth-street, Northcote	Nella Enamelling and Electroplating Pty. Ltd.	21 Argo-street, South Yarra
Lega Pty. Ltd. . .	37 Greeves-street, St. Kilda	Nestlé Co. (Aust.) Ltd. . .	Foster-street, Maffra . .
Leggett Rubber Industries Pty. Ltd.	1-9 Doonside-street, Richmond	Newman, W., & Sons (Aust.) Pty. Ltd.	54 Hopkins-street, Footscray
Leighton and Parker Pty. Ltd.	663 Lygon-street, North Carlton	North-Eastern Dairy Co. Ltd.	Kiewa
Lenlok Plating . . . .	65 St. Hellier-street, West Heidelberg	Northern Victoria Electroplating Pty. Ltd.	20 Forest-street, Bendigo
Lucas—Joseph Lucas (Aust.) Pty. Ltd.	1156 Nepean Highway, Cheltenham	Nowell Bros. Hosiery . .	171-5 Sydney-road, Coburg
Lucas, E., & Co. Pty. Ltd.	32 Doveton-street south, Ballarat	Olympic Tyre and Rubber Co. Pty. Ltd.	Cross-street, West Footscray
Lustre Electroplating Works	18 Liverpool-street, Melbourne	Olympic Cables Pty. Ltd.	Sunshine-road, Tottenham
Luton Dye Works . .	Off 200 High-street, St. Kilda	Orm Smith and Co. (Vic.) Pty. Ltd.	105-115 Cremorne-street, Richmond
MacRobertson Pty. Ltd. . .	Rose-street, Fitzroy	Parker Bonderite Pty. Ltd.	47 Yarra Bank-road, South Melbourne
Marcus Jewellery Pty. Ltd.	6 Montrose-street, Hawthorn	Paykel Manufacturing (Vic.) Pty. Ltd.	267 Wickham-road, Moorabbin
Marigny (A'asia) Pty. Ltd.	254 Bay-road, Sandringham	Peacock and Smith Pty. Ltd.	534 Flinders-street, Melbourne
Markby—Harry Markby's Services Pty. Ltd.	68-70 York-street, South Melbourne	Peerless Silk Mills Pty. Ltd.	51 Moreland-road, Moreland
Markby, A. G., & Co. Pty. Ltd.	56 Hardware-street, Melbourne	Persin, M., Pty. Ltd. . .	252 Alexandra-parade, Clifton Hill
Marriott Heat Treatment Pty. Ltd.	Fifth-avenue, Sunshine	Peter's Plating Works Pty. Ltd.	292 High-street, St. Kilda
Martire, F. & K. . .	372 Lonsdale-street, Melbourne	Photo Art Reproductions Pty. Ltd.	68-70 York-street, South Melbourne
Maryborough Knitting Mills (Cuttie) Ltd.	96 Burke-street, Maryborough	Photogravures Pty. Ltd. . .	160 Lonsdale-street, Melbourne
Masra Dyers Pty. Ltd. . .	1056 Lygon-street, North Carlton	Pittard, J. & F. . . . .	90 Moore-street, Fitzroy
Massey-Ferguson (Aust.) Ltd.	2 Devonshire-road, Sunshine	Porter's Photographics . .	89A Ryrie-street, Geelong
Mechanical Service Pty. Ltd.	Paramount-road, West Footscray	Prahran Platers Pty. Ltd.	424-426 Malvern-road, Prahran
Meggitt—Harold Meggitt Ltd.	Holmwood-road, Brooklyn	Prebble and James Pty. Ltd.	109 Flinders-lane, Melbourne
Melbourne Electro-Plating Co.	146 Mason-street, Newport	Pressure Injected Castings Pty. Ltd.	289-293 Edwardes-street, Reservoir
Melbourne Glass Co. Pty. Ltd.	53-59 Lygon-street, Carlton	Pritchard Plating . . . .	12 Station-street, Dandenong
Mentone Offset Reproductions Pty. Ltd.	203 Nepean Highway, Mentone	Qualos Machine Tools Pty. Ltd.	89-101 Lothian-street, North Melbourne
Mesco Electronics Pty. Ltd.	196 Church-street, Richmond	Qualitaire Mills . . . .	2 Vida-street, Essendon
Metropolitan Fire Brigades Board	9 Lincoln-street, Richmond	R.W.T. Plating Works . .	72 Gadd-street, Northcote
Metropolitan Fire Brigades Board	Head Fire Station, Eastern Hill	Red Robin Industries Pty. Ltd.	162 Lygon-street, East Brunswick
		Regus Plating . . . . .	107 Rupert-street, Collingwood
		Repco Apprentice Training Centre Pty. Ltd.	8-10 Vale-street, North Melbourne
		Repco Engineering and Forge Co.	McNaughton-road, Clayton
		Repco Transmission Co. Pty. Ltd.	Rear 264 East Boundary-road, East Bentleigh
		Replacement Parts Pty. Ltd.	92-104 Berkeley-street, Carlton

## List of Persons Permitted to Purchase Poisons—continued.

Name.	Address.	Name.	Address.
Reserve Bank of Australia	115 Victoria-parade, Fitzroy	Tasco Downing Pty. Ltd. . .	102 Cape-street, Heidelberg
Robinson Process Engravers Pty. Ltd.	50-58 Cremorne-street, Richmond	Tatura Milk Products Ltd.	Hogan-street, Tatura
Rolec Plating Industries Pty. Ltd.	845 Dandenong-road, East Malvern	Trade Composition Pty. Ltd.	68-70 York-street, South Melbourne
Rothfield and Co. Pty. Ltd.	16 Claremont-street, South Yarra	Tucker Industries Pty. Ltd.	36 Barkly-terrace, Mitcham
Royalcco . . . . .	677 Victoria-street, Abbotsford	Turner, E. & Co. . . . .	36 Grosvenor-street, Abbotsford
Russell Manufacturing Co. Pty. Ltd.	81 Burnley-street, Richmond	Turner Manufacturing Co. Pty. Ltd.	400 Whitehorse-road, Nunawading
Saville Hosiery Mills Pty. Ltd.	29 Frith-street, Brunswick	Unilever Australia Pty. Ltd.	20 Ring-road, Wendouree West, Ballarat
Seafoam Pty. Ltd. . .	Cnr. Hossack-avenue and Charles-street, North Coburg	Vandenbrink Electroplating Pty. Ltd.	17 Main-road, Fern Tree Gully
Servex Electrical Co. Pty. Ltd.	Hamilton-street, Huntingdale	Vary Bros. Pty. Ltd. . .	21 Boundary-road, North Melbourne
Sheppard, N. E. & Co. (Vic.) Pty. Ltd.	290 Bridge-road, Richmond	Victoria Woollen Co. Ltd.	Thomas-street, Yarraville
Shopland, J. W. & Son . .	93 Boundary-road, North Melbourne	Vogt, J. Pty. Ltd. . . .	461 High-street, Northcote
Smit, J. K. & Sons (Aust.) Pty. Ltd.	Chesterville-road, Moorabbin	Walton, Lowy and Co. Pty. Ltd.	8 Levanswell-road, Moorabbin
Stanhope Co-Operative Dairy Co. Ltd.	Stanhope	Warrnambool Cheese and Butter Factory Co. Ltd.	Allansford
Steelcraft Baby Carriages Pty. Ltd.	99 Derby-road, Sunshine	Welsh, J. Pty. Ltd. . .	12-20 Miller-street, East Brunswick
Streets Ice Cream Pty. Ltd.	615 Warrigal-road, Ashburton	Wendouree Woollen Mills Pty. Ltd.	Howitt-street, Ballarat
Sunray Lingerie Pty. Ltd. . .	29 Stewart-street, Richmond	Wilmot Breeden (Aust.) Pty. Ltd.	62 Albert-street, Preston
Super Seals Pty. Ltd. . .	264 East Boundary-road, East Bentleigh	Windsor Electroplating Pty. Ltd.	49 James-street, Windsor
Supply Department . . .	Bain-street, Port Melbourne	Worsted Finishers Pty. Ltd.	265 Ballarat-road, Sunshine
Swan Hill Co-Operative Dairying Co. Ltd.	88-96 Curlewis-street, Swan Hill		

## LIST of persons licensed to manufacture poisons or deleterious substances (other than drugs of addiction).

Name.	Address.	Name.	Address.
Allied Petrochemicals Pty. Ltd.	McKenzie-road, Coode Island, Footscray	Horticultural Industries Pty. Ltd.	327 Plummer-street, Port Melbourne
Allkon Pty. Ltd. . . . .	36 Clarendon-street, South Melbourne	Rotary Tableting Corporation Pty. Ltd.	432 Mt. Dandenong-road, Croydon
Applegate, H. S. & Co. . .	347 Bridge-road, Richmond	Silvermoth Products Co. . .	21 Yarra-street, South Melbourne
Hart and Co. Pty. Ltd. . .	38 Clarendon-street, South Melbourne	V.S. Supplies Ltd. . . .	40 Boundary-street, South Melbourne
Healing (Sales) Pty. Ltd. .	167 Franklin-street, Melbourne	Walpamur Co. (Vic.) Pty. Ltd.	106-120 Bay-street, Port Melbourne
Hodge, Moody and Co. Pty. Ltd.	5-9 Gordon-street, Richmond		

## LIST of persons licensed to manufacture drugs of addiction.

Name.	Address.	Name.	Address.
Allen, A. W. Ltd. . . . .	51-63 Riverside-avenue, South Melbourne	Hearne, W. G. & Co. Pty. Ltd.	16-18 Ryrie-street, Geelong
Drug Houses of Australia Ltd.	Cherry-lane, Brooklyn	Rotary Tableting Corporation Pty. Ltd.	432 Mt. Dandenong-road, Croydon.
Glover, J. Laboratories Pty. Ltd.	567 Doncaster-road, Doncaster		

## LIST of persons licensed to sell poisons or deleterious substances by wholesale (other than drugs of addiction).

Name.	Address.	Name.	Address.
Australian Mercantile Land and Finance Co. Ltd.	122 William-street, Melbourne	Drug Houses of Australia Ltd.	7-11 Pall Mall, Bendigo
Berry, Henry & Co. (A'asia) Ltd.	Fennell-street, Port Melbourne	Drug Houses of Australia Ltd.	Downes-place, off Little Malop-street, Geelong
British Drug Houses (Aust.) Pty. Ltd.	328 Flinders-street, Melbourne	Drug Houses of Australia Ltd.	19 Mason-street, Warragul
Dawrayn Distributors Pty. Ltd.	152 Rooks-road, Nunawading	Easterbrook, R. W. Pty. Ltd.	347-9 Canterbury-road, Surrey Hills
Decore Sales Pty. Ltd. . .	Suite 7A, 321 William-street, Melbourne	Elder Smith Goldsbrough Mort Ltd.	Ferrars-street, South Melbourne

## List of Persons Licensed to Sell Poisons—continued.

Name.	Address.	Name.	Address.
Fawns and McAllan Pty. Ltd.	432 Mt. Dandenong-road, Croydon	Macleod, C. W. & Son (Aust.) Pty. Ltd.	366 Bourke-street, Melbourne
Foodland Holdings Ltd.	180-190 Tooronga-road, Hawthorn East	Matthey Garrett Pty. Ltd.	2 Wiltshire-street, Richmond
Foodland Stores Pty. Ltd.	180-190 Tooronga-road, Hawthorn East	Marigny (Vic.) Pty. Ltd.	177 Collins-street, Melbourne
Gollin and Co. Ltd.	561 Bourke-street, Melbourne	Moloney, Tom (Distributors) Pty. Ltd.	466 City-road, South Melbourne
Harrison, A. S. & Co. Pty. Ltd.	18 Queen-street, Melbourne	Roche Products Pty. Ltd.	53 North-street, Richmond
Health Research Co. Pty. Ltd.	18 Collins-street, Melbourne	Rocke, Tomsitt and Co. Ltd.	10 Griffiths-street, Richmond
Langdon, H. J. & Co. Pty. Ltd.	509 Collins-street, Melbourne	Sigma Co. Ltd.	Lot 1, Ellen-street, Morwell
Lepetit (Pharmaceuticals) Pty. Ltd.	Suite 22, 65 Queen's-road, Melbourne	Stansen, A. E. & Co. Pty. Ltd.	500 Spencer-street, West Melbourne
McDonald — Charles McDonald-Mead Johnson Pty. Ltd.	28-46 Queen's Bridge-street, South Melbourne	Victorian Producers' Co-Operative Co. Ltd.	578-584 Flinders-lane, Melbourne
		Western District Co-Operative Co. Ltd.	14-20 King-street, Melbourne

## LIST of persons licensed to sell drugs of addiction by wholesale.

Name.	Address.	Name.	Address.
Applegate, H. S. & Co.	347 Bridge-road, Richmond	Glover, J., Distributors Pty. Ltd.	567 Doncaster-road, Doncaster
Fawns and McAllan Pty. Ltd.	432 Mt. Dandenong-road, Croydon	V.S. Supplies Ltd.	40 Boundary-street, South Melbourne

## LIST of persons permitted to purchase poisons or deleterious substances for Educational, Advisory or Research purposes.

Name.	Address.	Name.	Address.
C.S.I.R.O.—		University of Melbourne—	
Division of Building Research	Graham-road, Highett	School of Agriculture	Parkville
Chemical Research Laboratories	314 Albert-street, East Melbourne	Department of Anatomy	Grattan-street, Parkville
Division of Dairy Research	Graham-road, Highett	Russell Grimwade School of Biochemistry	Parkville
Fodder Conservation Section	Graham-road, Highett	Chair of Conservative Dentistry	Parkville
Division of Forest Products	69-77 Yarra Bank-road, South Melbourne	Metallurgy Department	Parkville
Horticultural Research Section	Merbein	Department of Pharmacology	Parkville
Ore Dressing Investigations	Mining Department, University of Melbourne, Parkville	Physics Department (R.A.A.F. Academy)	Parkville
Soil Mechanics Section	Coleman-parade, Syndal	Physics Department, R.A.A.F.	Point Cook
Division of Tribophysics	University of Melbourne, Parkville	School of Physics	Parkville
Monash University—		Veterinary Research Institute	Park-street, Parkville
Department of Electrical Engineering	Clayton	Victorian College of Pharmacy	381 Royal-parade, Parkville
National Museum of Victoria	285-321 Russell-street, Melbourne	Walter and Eliza Hall Institute of Medical Research	C/o Royal Melbourne Hospital, Post Office, Melbourne

## Country Roads Act 1958.

## COUNTRY ROADS BOARD.

## NOTICE OF FIXING NEW ALIGNMENTS OF LODDON VALLEY HIGHWAY IN THE CITY OF BENDIGO.

NOTICE is hereby given that the Country Roads Board under the powers conferred upon it by the *Country Roads Act 1958* (No. 6229) has fixed new alignments for the east and west sides of Loddon Valley Highway in the City of Bendigo as described hereunder, that is to say:—

- (a) Commencing at a point on the western boundary of allotment 36, section A, City of Bendigo, Parish of Sandhurst, distant 204 deg. 50 min. 11.5 links from the north-western angle of the said allotment; thence by lines bearing respectively 193 deg. 19 min. 550.5 links, 178 deg. 30 min. 225.9 links, 173 deg. 48 min. 262.4 links and 169 deg. 44 min. 150 links to a point on the southern boundary of allotment 22 of the said section, distant 79 deg. 44 min. 24.8 links from the south-western angle of the said allotment.

- (b) Commencing at the north-eastern angle of allotment 42, section A, City of Bendigo, Parish of Sandhurst; thence by lines bearing 173 deg. 46 min. 357.9 links and 169 deg. 44 min. 130 links to a point on the southern boundary of allotment 38 of the said section, distant 259 deg. 44 min. 25.2 links from the south-eastern angle of the said allotment—

which said new alignments are shown on survey plan numbered 9390, lodged in the Office of the Country Roads Board.

Copies of the said survey plan are lodged in the offices of the Country Roads Board, the municipality of the City of Bendigo, the Registrar of Titles and the Registrar-General respectively and may be inspected by any person without a fee at any time at which such offices are open for business.

Dated the 11th day of May, 1964.

N. L. ALLANSON,  
Secretary.

Country Roads Board,  
60 Denmark-street, Kew, E.4.



*The Constitution Act Amendment Act 1958.*

## APPOINTMENT OF A POLLING PLACE.

**HIS** Excellency the Governor of the State of Victoria, by and with the advice of the Executive Council thereof, doth, by Order made on the 12th day of May, 1964, pursuant to the provisions of *The Constitution Act Amendment Act 1958*, appoint—

ST. ALBANS WEST  
as a Polling Place within and for the Deer Park Subdivision of the Southern Province and the Electoral District of Grant.

J. COLQUHOUN,  
Clerk of the Executive Council.  
At the Executive Council Chamber,  
Melbourne, 12th May, 1964.

*The Constitution Act Amendment Act 1958.*

## APPOINTMENT OF A POLLING PLACE.

**HIS** Excellency the Governor of the State of Victoria, by and with the advice of the Executive Council thereof, doth, by Order made on the 12th day of May, 1964, pursuant to the provisions of *The Constitution Act Amendment Act 1958*, appoint—

WANGARATTA HOSPITAL  
as a Polling Place within and for the Wangaratta Subdivision of the North-Eastern Province and the Electoral District of Benambra.

J. COLQUHOUN,  
Clerk of the Executive Council.  
At the Executive Council Chamber,  
Melbourne, 12th May, 1964.

*The Constitution Act Amendment Act 1958.*

## APPOINTMENT OF A POLLING PLACE.

**HIS** Excellency the Governor of the State of Victoria, by and with the advice of the Executive Council thereof, doth, by Order made on the 12th day of May, 1964, pursuant to the provisions of *The Constitution Act Amendment Act 1958*, appoint—

WODONGA SOUTH-WEST  
as a Polling Place within and for the Wodonga Subdivision of the North-Eastern Province and the Electoral District of Benambra.

J. COLQUHOUN,  
Clerk of the Executive Council.  
At the Executive Council Chamber,  
Melbourne, 12th May, 1964.

*The Constitution Act Amendment Act 1958.*

## APPOINTMENT OF A POLLING PLACE.

**HIS** Excellency the Governor of the State of Victoria, by and with the advice of the Executive Council thereof, doth, by Order made on the 12th day of May, 1964, pursuant to the provisions of *The Constitution Act Amendment Act 1958*, appoint—

ECHUCA HOSPITAL  
as a Polling Place within and for the Echuca Subdivision of the Northern Province and the Electoral District of Rodney.

J. COLQUHOUN,  
Clerk of the Executive Council.  
At the Executive Council Chamber,  
Melbourne, 12th May, 1964.

*The Constitution Act Amendment Act 1958.*

## REVOCATION OF APPOINTMENT OF A POLLING PLACE.

**HIS** Excellency the Governor of the State of Victoria, by and with the advice of the Executive Council thereof, doth, by Order made on the 12th day of May, 1964, pursuant to the provisions of *The Constitution Act Amendment Act 1958*, revoke the appointment of—

PINE GROVE  
as a Polling Place within and for the Rochester Subdivision of the Northern Province and the Electoral District of Rodney.

J. COLQUHOUN,  
Clerk of the Executive Council.  
At the Executive Council Chamber,  
Melbourne, 12th May, 1964.

Melbourne and Metropolitan  
BOARD OF WORKS.

**NOTICE** to owners of tenements in the under-mentioned streets, and the private streets, lanes, courts and alleys opening thereto. The main pipe in the said streets being laid down, the owners of all tenements situated as under are hereby required on or before the 22nd June, 1964, to cause a proper pipe and stop cocks to be laid so as to supply water within such tenements from the main pipe.

12th May, 1964. H. J. SNADDEN,  
Secretary.

## STREET AND POSITION.

*Box Hill.*

Chessel-street, from Belmore-road to Vivianne-avenue.  
Williamson-road, from Vivianne-avenue to Chessel-street.  
Valda-street, from Belmore-road to Vivianne-avenue.

*Brunswick.*

Syme-street, from Albert-street to Dawson-street.

*Doncaster and Templestowe.*

Queen's-avenue, from Whitten's-road to Church-road.  
Pleasant-avenue, from Queen's-avenue southwards 3 chains.  
Westwood-drive, from Ayr-street westwards 17 chains.

*Eltham.*

Bridge-street, from Bible-street eastwards 7½ chains.

*Hawthorn.*

Ruby-street, from Chrystobel-street to Linda-crescent.  
Right-of-way 3 chains east of Auburn-road from Bowler-street southwards 3½ chains.

*Heidelberg.*

Natimuk-street, from Alexandra-street to Nell-street.  
Gibcoe-street, from Alexandra-street to Nell-street.

*Moorabbin.*

Hopetoun-street, from 5 chains north of Deakin-street northwards 2½ chains.  
Rings-road, from Chesterville-road westwards 10½ chains.

*Nunawading.*

Abercromby-road, from Princes-court to Edinburgh-road.  
Barrina-street, from Abercromby-road westwards 3½ chains.  
Baird-court, from Abercromby-road westwards 4 chains.  
Edinburgh-road, from Abercromby-road westwards 4 chains.

Benwerrin-drive, from Burwood-road to Terang-avenue.  
Terang-avenue, from Benwerrin-drive to Moona-street.  
Allambie-crescent, from Benwerrin-drive to Inala-court.  
Inala-court, from Allambie-crescent southwards 5½ chains.  
Moona-street, from Terang-avenue, north-westwards 9½ chains.

Benwerrin-drive, from Terang-avenue to Dorothy-street.  
Cooinda-court, from Benwerrin-drive north-eastwards 9 chains.

Amaroo-court, from Benwerrin-drive north-eastwards 5½ chains.

Alawara-court, from Terang-avenue south-eastwards 5½ chains.

Brendale-avenue, from Junction-road northwards 22½ chains.

Renfrew-street, from Brendale-avenue eastwards 2½ chains.

Rochdale-drive, from Royton-street westwards, north-westwards and westwards 21½ chains.

Oakham-drive, from Rochdale-drive southwards 6½ chains.

Ridley-street, from Oakham-drive westwards 5½ chains.

Helia-court, from Rochdale-drive southwards 4½ chains.

Glyn-court, from Royton-street westwards 4½ chains.

Bessazile-avenue, from Boyce-street eastwards 8½ chains.

Orloff-court, from Oban-street northwards and eastwards 10½ chains.

Oban-street, from Orloff-court to Skene-street.

Skene-street, from Oban-street northwards 1 chain.

Fryer-court, from Glebe-street westwards 5 chains.

Orient-avenue, from Glenburnie-road eastwards 9½ chains.

Cochrane-street, from Orient-avenue northwards 3 chains.

Bruce-street, from Gillies-street westwards 9½ chains.

*Preston.*

Taunton-avenue, from Parker-street southwards and south-westwards 5 chains.

Mahoney's-road, from Hughes-parade to Industrial-avenue.

*Waverley.*

Dallas-street, from Meredith-street to William-street.

Athol-street, from Dallas-street to Heany-street.

Meredith-street, from Dallas-street to Heany-street.

William-street, from Beverley-grove westwards 5½ chains.

*Town and Country Planning Act 1961.*  
CITY OF MOORABBIN PLANNING SCHEME.—  
SECTION 1.

AMENDMENT No. 9, 1963.

*Notice of Approval.*

IN pursuance of the powers conferred by the *Town and Country Planning Act 1961*, the Governor in Council on the 19th May, 1964, approved a planning scheme entitled the City of Moorabbin Planning Scheme, Section 1, Amendment No. 9, 1963, in respect of part of the municipal district of the City of Moorabbin.

A copy of the planning scheme as approved may be inspected during office hours at the office of the Town and Country Planning Board, 179 Queen-street, Melbourne; at the office of the Council of the City of Moorabbin; and when available, at the Office of Titles, Melbourne, and at the Central Plan Office of the Department of Crown Lands and Survey, Melbourne.

W. H. CRAIG,  
Secretary, Town and Country Planning Board.

*Town and Country Planning Act 1961.*  
CITY OF RINGWOOD.

INTERIM DEVELOPMENT ORDER.

BY virtue of the powers conferred by the *Town and Country Planning Act 1961*, and of every power enabling it in that behalf, the City of Ringwood (hereinafter referred to as the Responsible Authority) having commenced the preparation of a planning scheme in accordance with the *Town and Country Planning Act* then in force on the 12th day of May, 1960, hereby makes the following Interim Development Order for the purpose of regulating, restricting, restraining or prohibiting the use or development of any land or the erection, construction or carrying out of any buildings or works, that is to say:—

1. Except in accordance with the provisions of a permit issued by the Responsible Authority, no person shall use, subdivide or otherwise develop any land or erect, construct or carry out any buildings or works on any land within the area described in the Schedule hereto.

2. Every application for a permit under the provisions of this Order shall be made on the prescribed form, copies of which may be obtained from the Office of the Responsible Authority at the Town Hall, Ringwood.

3. Nothing in this Interim Development Order shall prevent—

- (a) the continuance of the use of any land or any existing building or works for the purpose for which the land or building or works was or were being lawfully used immediately before the coming into operation of this Order; or
- (b) any dealing or the registration of any dealing with any land in a subdivision of which a plan has been sealed by the Council of the City of Ringwood and lodged with the Registrar of Titles, pursuant to section 569 of the *Local Government Act 1958*, before the coming into operation of this Order.

SCHEDULE.

All that piece of land known as the Ringwood Reserve together with certain other land in the area commencing at the north-east corner of Ringwood-street and Civic-place; thence northerly along the eastern alignment of Ringwood-street for approximately 874 feet to the northern boundary of land contained in volume 3418, folio 683553; thence easterly along this boundary and its easterly projection for a distance of approximately 617 ft. 5 in. to Adelaide-street; thence southerly along the west alignment of Adelaide-street for a distance of approximately 570 feet; thence easterly to the east alignment of Adelaide-street and continuing easterly along the northern boundary of lot 25 on lodged plan 5704; thence northerly along the eastern boundary of lot 24, on lodged plan 5704, for a distance of approximately 30 feet; thence easterly along the northern boundary on land comprised in volume 4306, folio 861162, being part lodged plan 3260, to Warrandyte-road; thence southerly along the western alignment of Warrandyte-road to Maroondah Highway; thence westerly along the northern alignment of Maroondah Highway to a point approximately 111 ft. 1 in. west of the west alignment of Adelaide-street being the western boundary of land comprised in volume 3570, folio 713885, volume 6879, folio 1375783, volume 4167, folio 833320; thence northerly along the western boundary of land comprised in volume 3570, folio 713885, volume 6879, folio 1375783, volume 4167, folio 833320, and the projection of this

boundary to the northern alignment of Civic-place; thence westerly along the northern alignment of Civic-place to the commencing point.

The common seal of the Mayor, Councillors and Citizens of the City of Ringwood was hereunto affixed this 31st day of October, 1963—

(SEAL) P. VERGERS, Mayor.  
DOUGLAS BAXTER, Councillor.  
F. P. DWERRYHOUSE, Town Clerk.

Report by the Town and Country Planning Board on the 6th November, 1963, recommended for approval.—FRED. C. COOK, Chairman.

Approved by the Governor in Council, pursuant to section 17 of the *Town and Country Planning Act 1961*, on the 19th day of May, 1964.—J. ROSSITER, Acting Clerk of the Executive Council.

*Town and Country Planning Act 1961.*  
GEELONG PLANNING SCHEME 1959.  
AMENDMENT No. 5, 1963 (SHIRE OF CORIO).

*Notice of Approval.*

IN pursuance of the powers conferred by the *Town and Country Planning Act 1961*, the Governor in Council on the 19th May, 1964, approved a planning scheme entitled the Geelong Planning Scheme 1959, Amendment No. 5, 1963 (Shire of Corio), in respect of part of the municipal district of the Shire of Corio.

A copy of the planning scheme as approved may be inspected during office hours at the office of the Town and Country Planning Board, 179 Queen-street, Melbourne; at the office of the Council of the Shire of Corio; and when available, at the Office of Titles, Melbourne, and at the Central Plan Office of the Department of Crown Lands and Survey, Melbourne.

W. H. CRAIG,  
Secretary, Town and Country Planning Board.

DEPARTMENT OF MINES.

SUBJECT to any necessary excisions, &c., it is proposed to grant the following mining leases:—

- 8386, Beechworth; Donald Garnet Smith; 5,017a. 2r. 14p., Parishes of Talgarno and Berringa.
- 8193, Mineral; William Irwin Muntz; 3a. 3r. 9p., Parish of Banu Bonyit.

APPLICATIONS FOR LEASES DECLARED  
ABANDONED.

- 8376, Beechworth; John George McMahon and Clarence Christopher King; 36a. 2r. 20p., Parish of Harrietteville.
- 8400, Beechworth; Ronald Brian Bell; 40 acres, Parish of Burrungabugge.

MINING LEASES GRANTED.

- 9225, Ballarat; George Reynard Pfeiffer and John Henry Pfeiffer; 10a. 1r. 27p., Parish of Smythesdale.
- 9238, Castlemaine; Alfred George Cox; 9a. 0r. 10p., Parish of Castlemaine.
- 8200, Mineral; Eric Anstice Hugh Perkins and Edwin Ray Perkins; 32a. 1r. 16p., Parish of Werrap.
- 8204, Mineral; Nellie Elizabeth Leyonhjelm; 141a. 0r. 20p., Parish of Tullyvea.
- 8218, Mineral; Gotthard Walter Hedt; 7a. 0r. 16p., Parish of Gerang Gerung.

MINERAL SEARCH LICENCE GRANTED.

- 566, Mineral Search Licence; James Say; 695 acres, Parishes of Deddick and Jingallalla.

MINING LEASES EXPIRED.

- 8994, Castlemaine; Thomas Manning; 38a. 2r. 2p., Parish of Trentham.
- 7769, Mineral; John George Proud and Francis Bantock; 176 acres, Parish of Allambee East.

PETROLEUM EXPLORATION PERMIT EXPIRED.

- 21, Petroleum Exploration Permit; Woodside (Lakes Entrance) Oil Co. N.L.; 3,465 square miles, Countries of Dundas, Borung and Lowan.

J. C. M. BALFOUR,  
Minister of Mines.

**CONTRACTS ACCEPTED.—(Series 1963-64.)****VICTORIAN RAILWAYS.**

119. Supply and delivery of 1 No. grinding machine for Ballarat Workshops, for £5,575 (Contract 62504).—Repco Machine Tool Co. Pty. Ltd. 120. Supply, delivery, fixing and completion of asbestos cement sheet roofing to Apprentice Framing Centre, V.R. Workshops, Newport, for £1,289 4s. (Contract 62581).—P. Harrington. 121. Dismantling, removal, transporting to and loading into railway wagons at Colac Railway Station of the materials comprising the railway line between Colac and Weeap-rounah, at £3 12s. 6d. per ton (Contract 62595).—R. M. Littlehales. 122. Manufacture, supply and delivery of diesel electric locomotives (T. Class), at rates (Contract 62356).—The Clyde Engineering Co. Pty. Ltd.

By order of the Victorian Railways Commissioners,  
W. WALKER, Secretary. 15.5.64.

**CEREALS.**

Requirements under Sub-schedule No. 10 of Schedule No. 1 for the month of June, 1964, are to be purchased from the under-mentioned firms at the rates per cwt. respectively indicated, viz., H. S. K. Ward Pty. Ltd.—Barley, pearl, 35s.; Peas, split, yellow, 65s.; Tapioca, seed, 8d. per lb.; Robert Harper & Co. Ltd.—Oatmeal, plain 45s.; Oatmeal, flaked, 46s. 6d.; Rice, dressed, 94s.; Rice, unpolished, 94s.

H. COUTTS, Secretary to the Tender Board. 19.5.64.

**ORDERS IN COUNCIL.—(Series 1963-64.)****EDUCATION DEPARTMENT.**

4211. One (1) only Sheraton Cadet lathe (£1,380 10s.) and one (1) only pedestal grinder (£208), for Bairnsdale Technical School, £1,588 10s.—Demco Machinery Co. (Vic.) Pty. Ltd.

4212. Three (3) only multimeters, for Bendigo Technical College, £104 4s.—J. J. Masur and Co. Pty. Ltd.

4213. One (1) only masonry saw (Clipper), for Collingwood Technical School, £269 9s.—Clipper (Aust.) Pty. Ltd.

4214. One (1) only horizontal boring machine, for Footscray Technical College, £3522.—McPherson's Ltd.

4215. One (1) only experimental truss (model) for Caulfield Technical College, £211.—J. J. Masur & Co. Pty. Ltd.

4216. One (1) only three-hinged arch (model) for Caulfield Technical College, £125.—Dobbie Bros. Pty. Ltd.

4217. One (1) only Servo multiplier, for Caulfield Technical College, £475.—Electronic Associates Pty. Ltd.

4218. One (1) only direct reading wave length spectrometer, for Gordon Institute of Technology, Geelong, £296.—Townson & Mercer (Vic.) Pty. Ltd.

4219. One (1) only consolidometer, complete with dial, gauge and weights, for Gordon Institute of Technology, Geelong, £218.—H. B. Selby & Co. Pty. Ltd.

4220. One (1) only lathe and copying attachment, for Gordon Institute of Technology, Geelong, £2,020.—Herbert Osborne Pty. Ltd.

4221. One (1) only electro polishing machine, for Gordon Institute of Technology, Geelong, £485.—A. E. Stansen & Co. Pty. Ltd.

4222. One (1) only electric mixer (12½ quarts), for Gordon Institute of Technology, Geelong, £205.—Atherton Benham Pty. Ltd.

4223. One (1) only automatic dumpy level and tripod, for Gordon Institute of Technology, Geelong, £112 10s.—Industrial & Scientific Supply Co.

4224. Two (2) only metallurgical microscopes (£192 11s. 3d. each), for Preston Technical School, £385 2s. 6d.—A. E. Supplies Pty. Ltd.

4225. One (1) only Globar type furnace and controller, for Preston Technical School, £335.—A. J. Wilcox.

4226. One (1) only constant head permeater (£86 9s.), one (1) only constant rate of strain shear box (£356 8s.), two (2) only test moulds (beam type) (£64), and two (2) only concrete test moulds (cylindrical) (£23), for Preston Technical School, £529 17s.—H. B. Selby & Co. Pty. Ltd.

4227. One (1) only consolidation test machine, for Preston Technical School, £224.—J. J. Masur & Co. Pty. Ltd.

4228. One (1) only triaxial compression test machine, for Preston Technical School, £489 6s.—Industrial & Scientific Supply Co.

4229. Two (2) only six-drawer plan cabinets (£123 1s. 10d.), eight (8) only double elephant drawing boards (£46 16s.), eight (8) only drafting machines (£236 6s.), eight (8) only sets of W. & G. scales (£35 12s.), and eight (8) only sets of tension springs (£5 6s. 8d.) for Preston Technical School, £447 2s. 6d.—Max Wurcker Pty. Ltd.

4230. One (1) only Weltronic timer and accessories, for Swinburne Technical College, £140.—The Commonwealth Industrial Gases Limited.

4231. One (1) only air compressor, for Swinburne Technical College, £165.—Holman Bros. (Aust.) Pty. Ltd.

4232. Four (4) only wattmeters (portable) (£55 each), for Swinburne Technical College, £220.—A. J. William Electrical Instruments.

4233. One (1) only machinability computer, for Swinburne Technical College, £250.—Hard Metals Pty. Ltd.

4234. One (1) only polarizing microscope, for Swinburne Technical College, £371 5s.—Carl Zeiss Pty. Ltd.

4235. Accessories for infra-red spectrophotometer, for Swinburne Technical College, £334 5s.—Thomas Optical & Scientific Co. Pty. Ltd.

4236. One (1) only electric calculator, for Swinburne Technical College, £447.—Business Equipment Pty. Ltd.

4237. Foundry sand-testing equipment, for Royal Melbourne Institute of Technology, £715.—Gibson Engineering (Sales) Pty. Ltd.

4238. One (1) only portable air compressor unit with spray gun, for Royal Melbourne Institute of Technology, £134 1s.—Keep Bros & Wood Pty. Ltd.

4239. One (1) only inclined stereo binocular microscope, for Royal Melbourne Institute of Technology, £180 16s. 3d.—Watson Victor Ltd.

4240. One (1) only Colchester 5-in. bantam lathe and accessories, for Stawell Technical School, £882.—Herbert Osborne Pty. Ltd.

4241. One (1) only surface texture microscope (Hilger & Watts TM256) for Swinburne Technical College, £364 16s.—William Adams & Co. Ltd.

Approved by the Governor in Council, 12th May, 1964.—  
J. COLQUHOUN, Clerk of the Executive Council.

**PUBLIC WORKS.**

4242. Box Hill, High School, special grant authorized by the Education Department towards the cost of provision of ceiling lining in the cafeteria at the school, £277 10s.—Box Hill High School Advisory Council.—(N.E.20087.)

4243. Coatesville, State School No. 4712, special grant authorized by the Education Department towards the cost of asphaltting the school ground, £423.—Coatesville State School No. 4712 Committee.—(S.E.23402.)

4244. Footscray, Technical College, supply of fifteen (15) Counter Hi steel cupboards, £281 13s. 9d.—E. T. Brown Ltd.—(S.W.31344.)

4245. Glen Waverley, State School No. 2219, transfer of one (1) portable class-room from State School No. 4884, Waverley North, and re-erection at State School No. 2219, Glen Waverley, £317 19s. 9d.—A. V. Jennings Industries (Australia) Limited.—(V.308312.)

4246. Kew, Mental Hospital, Children's Cottages, repairs to damaged wall, as specified, Ward 37, £288.—R. B. Hallett & Sons Pty. Ltd.—(M.38529.)

4247. Melbourne, Emily McPherson College of Domestic Economy, renewal of faulty lift cage and doors, £283.—George Marfleet & Son Pty. Ltd.—(M.171990.)

4248. Melbourne, Law Department, site investigations in connexion with erection of Civil and Criminal Courts Building, at rates, estimated to cost £1,200.—Soilmec Pty. Ltd.—(M.306354.)

4249. Melbourne, Public Works Department, Ports and Harbours Branch, supply of two (2) propellers and equipment for use of S.S. Rip, £340.—Department of Supply, Commonwealth of Australia.—(P. & H. 209927.)

4250. Melbourne, Public Works Department, Ports and Harbours Branch, supply of two (2) R.F.D. marine type inflatable liferafts, dredge, *Matthew Flinders*, £766 15s.—R.F.D. Company (Australia) Pty. Ltd.—(P. & H. 264057.)

4251. Melbourne, State Library, supply of stone, £1,111 2s. 1d.—Standard Quarries Pty. Ltd.—(M.77773.)

4252. Melbourne, State Superannuation Board, supply of steel visible index cabinets, £330 18s.—Brown-built Limited.—(M.35949.)

4253. Mont Park, Plenty Mental Hospital, supply of steam heated boiling water sterilizer, £314 15s.—K. G. Luke Australia Pty. Ltd.—(N.E.30088.)

4254. Mont Park, Plenty Mental Hospital, supply of electrically heated sterilizer and accessories, £319 10s.—A. E. Atherton & Sons Pty. Ltd.—(N.E.30088.)

4255. Mount Pleasant, State School No. 1436, supply and installation of gas space heating equipment, £1,117.—The Ballarat Gas Company.—(W.27079.)

4256. Preston, Technical School, additional special grant authorized by the Education Department towards the cost of erection of gymnasium at the school, £1,602 1s.—Preston Technical School Council.—(N.W.216406.)

4257. Redcliffs, High School, repairs to subsided building, £897.—S. Sandor.—(N.W.219663.)

4258. Sale, State School No. 545, special grant authorized by the Education Department towards the cost of erection of library room at the school, £1,130.—Sale State School No. 545 Committee.—(S.E.775.)

4259. South Yarra, Royal Botanic Gardens, supply and erection of a Waldor greenhouse, £1,602 19s. 9d.—Banyule Australia Pty. Ltd.—(M.257524.)

4260. Sunbury, Mental Hospital, supply and erection of two (2) hay sheds, £1,688 10s.—Holdsworth Constructions Pty. Ltd.—(N.W.279159.)

Approved by the Governor in Council, 12th May, 1964.—J. COLQUHOUN, Clerk of the Executive Council.

#### STATE ELECTRICITY COMMISSION.

4261. For the supply of eleven voltage transformers for protection of 66kV subtransmission system, to Specification No. 63-64/227, £18,315.—Ducon Condenser Pty. Ltd.

4262. For the erection of a steel framed District Depot Building, Lilydale, to Specification No. 63-64/226, £9,442.—S. Macario & F. Donnini.

4263. For the construction of extensions to the control room, Thomastown Terminal Station, to Specification No. 63-64/308, £20,872, plus items at schedule rates.—Simmie & Co. Pty. Ltd.

4264. For the supply of links and potential stud assemblies for control switchboards for a period of two years, to Specification No. 63-64/256, at schedule rates.—R. L. Tombs Electrical & Manufacturing Co. Pty. Ltd.

Approved by the Governor in Council, 22nd April, 1964.—J. COLQUHOUN, Clerk of the Executive Council.

4265. For the installation of three power line carrier traps at Dederang Terminal Station, to Specification No. 63-64/207, £8,303.—Ducon Condenser Pty. Ltd.

4266. For the supply of incandescent street lighting lanterns for public lighting for a period of two years, to Specification No. 63-64/133, at schedule rates.—A. J. Ferguson & Co. Pty. Ltd.

4267. For the supply of live line and earthing clamps for a period of two years, to Specification No. 63-64/109, at schedule rates.—Gordon C. Newton.

4268. For the manufacture and supply of approximately 60 tons of galvanized structural steelwork for Red Cliffs Terminal Station, to Specification No. 63-64/318, £10,490.—Johns & Waygood Ltd.

4269. For the supply of two air cored reactors for fault level control of distribution feeders, to Specification No. 63-64/142, £5,106.—Pan Pacific Trading Corp. (Aust.) Pty. Ltd.

Approved by the Governor in Council, 28th April, 1964.—J. COLQUHOUN, Clerk of the Executive Council.

#### PUBLIC TRUSTEE ACT 1958 (No. 6350), SECTION 17.

I HEREBY give notice that on the 29th April, 1964, the Public Trustee filed elections to administer the following deceased persons' estates, in accordance with section 17 of the Public Trustee Act 1958:—

HUFFER, CLAUDE, late of Block 344, Red Cliffs, pensioner, died 17th December, 1963.

KNUCKEY, JOHN LITTLETON, late of 13 Inga-street, Clayton, retired bus driver, died 22nd March, 1963.

PERRIN, CLARE, late of 7 Mercer-road, Armadale, spinster, died 13th January, 1964.

PROSSER, DOROTHY MAY, late of 10 Hodgkinson-street, Clifton Hill, housekeeper, died 1st March, 1964.

I HEREBY give notice that on the 5th May, 1964, the Public Trustee filed elections to administer the following deceased persons' estates, in accordance with section 17 of the Public Trustee Act 1958:—

BODDY, HUBERT, late of Eastern Hostel, Yallourn, fitter, died on or about the 21st July, 1963.

BOWER, GEORGE BUXTON, late of 12 Hawthorn-grove, Hawthorn East, retired jeweller, died 5th February, 1964.

DENHAM, ALBERT ARTHUR, also known as Albert Allen Denham, late of 29 Anderson-street, Newport, instrument maker, died 24th February, 1964.

FRASER, DOROTHY AILSA, late of 541 St. Kilda-road, Melbourne, supervisor, died 15th November, 1963.

KASA, JOSEPH, late of 25 Manuka-street, South Oakleigh, labourer, died 28th October, 1963.

KENNY, STANLEY, late of 28 Anderson-street, Torquay, cook, died 29th August, 1963.

LESLIE, JOHN, late of 238 Little Bourke-street, Melbourne, pensioner, died 27th June, 1963.

A. D. DUNCAN,  
Public Trustee.

Third Floor, 256 Flinders-street, Melbourne, C.1, 13th May, 1964.

#### NOTICE.

CREDITORS, next of kin and others having claims against the estate of any of the under-mentioned deceased persons are required to send particulars of their claims to the Public Trustee, 3rd floor, 256 Flinders-street, Melbourne, the personal representative, on or before the 22nd July, 1964, after which date the Public Trustee may convey or distribute the assets, having regard only to the claims of which the Public Trustee then has notice:—

BAILEY, CYRIL AUBREY CARLTON, late of 130 Rathmines-road, Hawthorn, poulterer, died 8th February, 1964.

BEATON, PERCY DUGALD, late of 5 Bracken-road, South Caulfield, T.P.I. soldier, died 19th March, 1964.

BODDY, HUBERT, late of Eastern Hostel, Yallourn, fitter, died on or about the 21st July, 1963.

BOURNE, CORAL IRENE, late of Williams-road, Carrum Downs, widow, died 18th January, 1964.

BOWER, GEORGE BUXTON, late of 12 Hawthorn-grove, Hawthorn East, retired jeweller, died 5th February, 1964.

BOYD, DAVID ALEXANDER, late of 53 Bank-street, Ascot Vale, storeman, died 23rd April, 1960.

DENHAM, ALBERT ARTHUR, also known as Albert Allen Denham, late of 29 Anderson-street, Newport, instrument maker, died 24th February, 1964.

DUNCAN, ARTHUR RENNISON, late of 44 Kincumber-drive, Croydon, plasterer, died 11th August, 1963.

EAMES, HAROLD, late of 92 Stewart-street, Brunswick, tramways employee, died 24th January, 1964.

FRASER, DOROTHY AILSA, late of 541 St. Kilda-road, Melbourne, supervisor, died 15th November, 1963.

GOODALL, FRANK, late of Armstrong-street south, Ballarat, welder, died 1st October, 1959.

HARRISON, NORMAN CHARLES, late of Fairfield House, Yallourn, retired maintenance fitter, died 14th August, 1963.

HILL, GRACE MAY, late of Beechworth, widow, died 1st December, 1963.

HUFFER, CLAUDE, late of Block 344, Red Cliffs, pensioner, died 17th December, 1963.

JENKINS, DORA, late of 43 Victoria-street, Coburg, retired music teacher, died 27th November, 1963.

KASA, JOSEPH, late of 25 Manuka-street, South Oakleigh, labourer, died 28th October, 1963.

KENNY, STANLEY, late of 28 Anderson-street, Torquay, cook, died 29th August, 1963.

KNUCKEY, JOHN LITTLETON, late of 13 Inga-street, Clayton, retired bus driver, died 22nd March, 1963.

LESLIE, JOHN, late of 238 Little Bourke-street, Melbourne, pensioner, died 27th June, 1963.

MCINTOSH, MURRAY, formerly of State School, Coimadai, via Melton, but late of 86 Rose-avenue, Norlane, teacher, died 8th January, 1964.

PERRIN, CLARE, late of 7 Mercer-road, Armadale, spinster, died 13th January, 1964.

PROSSER, DOROTHY MAY, late of 10 Hodgkinson-street, Clifton Hill, housekeeper, died 1st March, 1964.

RICHARDSON, WINIFRED KATHLEEN, late of 32 Marine-parade, Abbotsford, married woman, died 17th February, 1964.

SPUNDEVICS, ARNOLDS, late of Weir-road, Heyfield, labourer, died between 21st September, 1963, and 27th September, 1963.

TAYLOR, VIOLET NELLIE, also known as Violet Nelly Taylor, late of 22 Long-street, Elsternwick, married woman, died 19th December, 1963.

A. D. DUNCAN,  
Public Trustee.

Melbourne, 13th May, 1964.

#### Co-operation Act 1958.

##### IRNACO CO-OPERATIVE SOCIETY LIMITED.

##### NOTICE OF DISSOLUTION OF SOCIETY.

NOTICE is hereby given that I have this day registered the dissolution of the above-named society and have cancelled its registration under the above-named Act.

Dated at Melbourne, this eleventh day of May, 1964.

E. T. EBBELS,  
Registrar of Co-operative Societies.

#### State Savings Bank Act 1958, Section 30.

##### THE STATE SAVINGS BANK OF VICTORIA.

##### ESTABLISHMENT OF BRANCH.

THE Commissioners of the State Savings Bank of Victoria hereby give notice of the establishment of a branch of the bank at 43b Foote-street, Frankston, on 20th May, 1964.

T. E. HALL,  
General Manager.

## FORESTS DEPARTMENT.

## APPOINTMENT OF COMMITTEE OF MANAGEMENT OF ST. GEORGE'S LAKE SCENIC RESERVE.

WHEREAS by section 50 of the *Forests Act 1958* (No. 6254), it is provided that the Minister of Forests may, on the recommendation of the Forests Commission, appoint any number of persons, not less than three, to be a Committee of Management of any land forming part of any reserved forest, such land being set aside and declared to be a scenic reserve, and may remove any of those persons: Now therefore, I, Lindsay Hamilton Simpson Thompson, Her Majesty's Minister of Forests for the State of Victoria, on the recommendation of the Forests Commission, do hereby appoint—

A. E. HOLTON,  
E. J. SEMMENS,  
F. S. INCOLL,  
H. J. SEMMENS,  
A. C. CHARLESON,  
J. A. S. GEDES,  
W. LITSTER, and  
D. MCL. LINDSAY,

as members of the Committee of Management until the 30th day of June, 1967, of the land forming part of the reserved forest in the Parish of Creswick, County of Talbot, described in the accompanying Schedule, and known as "St. George's Lake Scenic Reserve".

## SCHEDULE ABOVE REFERRED TO.

Parish of Creswick, County of Talbot, 66 acres, more or less, being the area shown by pink colour on the plan marked 60/67 over 18.3.63, on file of correspondence No. 60/67 of the Forests Department.

Dated at Melbourne, the 14th day of May, 1964.

L. H. S. THOMPSON,  
Minister of Forests.

## FORESTS DEPARTMENT.

## APPOINTMENT OF COMMITTEE OF MANAGEMENT OF CRESWICK KOALA PARK.

WHEREAS by section 50 of the *Forests Act 1958* (No. 6254), it is provided that the Minister of Forests may, on the recommendation of the Forests Commission, appoint any number of persons, not less than three, to be a Committee of Management of any land forming part of any reserved forest, such land being set aside and declared to be a Koala Park, and may remove any of those persons: Now therefore, I, Lindsay Hamilton Simpson Thompson, Her Majesty's Minister of Forests for the State of Victoria, on the recommendation of the Forests Commission, do hereby appoint—

D. MCL. LINDSAY,  
A. C. CHARLESON,  
J. A. S. GEDES,  
A. E. HOLTON,  
H. J. SEMMENS,  
F. S. INCOLL,  
W. LITSTER, and  
E. J. SEMMENS,

as members of the Committee of Management, until the 30th day of June, 1967, of the land forming part of the reserved forest in the Parish of Creswick, County of Talbot, described in the accompanying Schedule, and known as "Creswick Koala Park".

## SCHEDULE ABOVE REFERRED TO.

Parish of Creswick, County of Talbot, 50 acres, more or less, being the area shown by pink colour on plan marked A.41/746 over 15.7.42, on file of correspondence No. 58/700 of the Forests Department.

Dated at Melbourne, the 14th day of May, 1964.

L. H. S. THOMPSON,  
Minister of Forests.

*Land Surveyors Act 1958.*

## SURVEYORS BOARD OF VICTORIA.

THE Surveyors Board hereby gives notice that the next examination for the Board's Certificate of Competency will be held at the Engineering School, Melbourne University, from Monday, 17th August, 1964, to Monday, 24th August, 1964.

Applications for entry to this examination must be in the hands of the Secretary to the Board not later than Friday, 17th July, 1964. Late applications will be subject to Board approval.

All applications must be accompanied by a Certificate of Experience and Training authorized by the appropriate Licensed Surveyor, for the year ending 30th June, 1964, together with the appropriate fee.

The entry fee of £3 3s. is payable by every candidate each time he applies to enter for part or all of an examination. To this fee shall be added £1 1s. for each written subject taken.

On completion of written subjects at any examination, a candidate may enter for the Oral and Practical Section of that examination on payment of an additional fee of £2 2s.

Entry to any or all of the Oral and Practical subjects at a subsequent examination will require a fee of £5 5s.

Money orders and postal notes should be made payable at the Public Offices, Post Office, Melbourne.

Cheques should be made payable to the Surveyors Board of Victoria and interstate cheques must include exchange.

A private address should be given in addition to any mailing address.

All addresses and names should be clearly set out, preferably in block letters.

A. W. ELLIS,  
Secretary.

Office of the Surveyors Board, Department of Crown Lands and Survey, Treasury Buildings, Melbourne, 21st April, 1964.

## SHIRE OF YEA.

## ROAD DEVIATION ORDER.

PURSUANT to the provisions of sections 522 and 526 of the *Local Government Act 1958* the Council of the Shire of Yea hereby directs that the land in the Parish of Flowerdale hereinafter described in the First Schedule hereto which has been purchased taken or acquired by it shall be a public highway on and from the date of publication of this order in the *Government Gazette* and declares that such land shall be a public highway in lieu of the land hereinafter described in the Second Schedule hereto:—

## FIRST SCHEDULE.

All that piece or parcel of land containing 3 acres 0 roods 6 perches more or less being part of Crown allotment 18, section C, Parish of Flowerdale, County of Anglesey; commencing at a point on the southern boundary of the said Crown allotment 18 bearing south 81 deg. 10 min. east and distant 1,094 links from the south-western angle of the said Crown allotment 18; thence north-westerly along a line bearing north 19 deg. 35 min. west for a distance of 776 links; thence north-westerly along a line bearing north 31 deg. 26 min. west for a distance of 332 links; thence north-westerly along a line bearing north 61 deg. 49 min. west for a distance of 261 links; thence north-westerly along a line bearing north 17 deg. 13 min. west for a distance of 495 links; thence north-easterly along a line bearing north 28 deg. 47 min. east for a distance of 276 links; thence north-easterly along a line bearing north 9 deg. 39 min. east for a distance of 298 links; thence north-westerly along a line bearing north 10 deg. 27 min. west for a distance of 439 links; thence north-easterly along a line bearing north 8 deg. 50 min. east for a distance of 302 8/10 links along the western boundary of said Crown allotment 18; thence south-easterly along a line bearing south 10 deg. 27 min. east for a distance of 742 5/10 links; thence south-westerly along a line bearing south 9 deg. 39 min. west for a distance of 333 links; thence south-westerly along a line bearing south 28 deg. 47 min. west for a distance of 250 links; thence south-easterly along a line bearing south 17 deg. 13 min. east for a distance of 412 links; thence south-easterly along a line bearing south 61 deg. 49 min. east for a distance of 247 links; thence south-easterly along a line bearing south 31 deg. 26 min. east for a distance of 370 links; thence south-easterly along a line bearing south 19 deg. 35 min. east for a distance of 840 links; thence north-westerly along a line bearing north 81 deg. 10 min. west for a distance of 114 links to the point of commencement; all the above bearings being to true north.

## SECOND SCHEDULE.

All that piece or parcel of land containing 2 acres 2 roods 13 perches being part of an existing road in the Parish of Flowerdale, County of Anglesey, commencing at the south-western angle of Crown allotment 18, section C, of the said Parish, bounded thence by a road bearing north 81 deg. 10 min. west 100 links; thence by allotment 17 bearing north 8 deg. 5 min. east 2,724 8/10 links; thence by a road bearing south 10 deg. 27 min. east 302 8/10 links;

and thence by allotment 18 bearing south 8 deg. 50 min. west 2,439 links to a point of commencement; the bearings are from the true meridian.

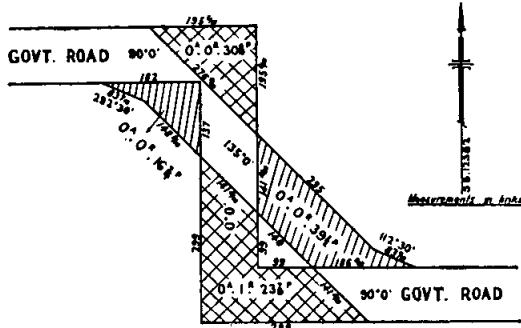
The common seal of the President, Councillors and Ratepayers was hereunto affixed this 6th day of April, 1964, in the presence of—

(SEAL) C. J. BOWER, President.  
A. S. PURVIS, Councillor.  
F. F. BERKERY, Shire Secretary.

Approved by the Governor in Council, 12th May, 1964.—J. COLQUHOUN, Clerk of the Executive Council.

#### SHERE OF MORWELL. ROAD DEVIATION ORDER.

PURSUANT to the provisions of sections 522 and 526 of the *Local Government Act 1958* the Council of the Shire of Morwell hereby directs that the land in the Parish of Yinnar, indicated by hatching on the plan hereunder, which has been purchased, taken or acquired by it, shall be a public highway on and from the date of publication of this order in the *Government Gazette* and declares that such land shall be a public highway in lieu of the land indicated by cross-hatching on the said plan.



The common seal of the President, Councillors and Ratepayers of the Shire of Morwell was hereunto affixed this 15th day of January, 1964, in the presence of—

(SEAL) W. J. PETTIGREW, President.  
ALAN HALL, Councillor.  
D. F. DREW, Acting Secretary.

Approved by the Governor in Council, 12th May, 1964.—J. COLQUHOUN, Clerk of the Executive Council.

#### MORWELL SEWERAGE AUTHORITY. THE MORWELL SEWERAGE DISTRICT.

##### Rating By-law No. 6.

THE Morwell Sewerage Authority, in pursuance and exercise of the powers conferred by the Sewerage Districts Acts, doth hereby make the following By-law:—

The following sewerage rate is hereby made under the provisions of the Sewerage Districts Acts, and shall be levied upon the net annual value of all rateable sewered properties within the Morwell Sewerage District:—

1. Of any land or tenement situate within the Morwell Sewerage District, a sewerage rate of Ten pence in the £1 of the net annual value of all rateable "sewered property" within the said district.
2. In no case shall the amount of sewerage rate payable annually be less than Three pounds ten shillings in respect of any rateable sewered property on which there is a building, and One pound in respect of any rateable sewered property on which there is no building.
3. Such rate is made and shall be levied for the year beginning with the 1st day of January, 1964, and ending with the 31st day of December, 1964, and shall be payable on the 21st day of May, 1964, at the office of the Authority, situate at the Water and Sewerage Offices, Morwell.

4. If any rateable property which is unsewered at the time of the making of the aforesaid rate becomes during the year 1964 a "sewered property" there shall be levied upon such property a proportionate part of the sewerage rate for the portion of the year after it has become a sewered property, and such property shall be deemed to have been lawfully rated accordingly.

5. For making and levying such rate the valuation for the time being of such land and tenements for the municipal rate of the municipality in the municipal district of which such lands and tenements are situate shall be deemed and taken to be the valuation of such lands and tenements respectively but if any such lands and tenements are not included in a valuation in force for the municipality in whose district they are situate, or if there is no such valuation, the net annual value thereof may for all purposes of such rate be determined in the manner provided in the Sewerage Districts Acts.

6. Such person or persons as the Morwell Sewerage Authority may from time to time appoint for that purpose shall be and is or are hereby authorized to demand, receive, collect and recover the said rate and charges.

The Resolution for passing the foregoing By-law was agreed to by the Morwell Sewerage Authority on the 21st day of February, 1964, and was confirmed by the said Authority on the 10th day of March, 1964.

The seal of the Morwell Sewerage Authority was affixed hereto on the 10th day of March, 1964.

(SEAL) PERCY P. KELLY, Chairman.  
I. M. SYMINGTON, Secretary.

Approved by the Governor in Council, 19th May, 1964.—J. ROSSITER, Acting Clerk of the Executive Council.

#### SHEPPARTON URBAN WATERWORKS TRUST. AUTHORITY TO OBTAIN BANK OVERDRAFT.

THE Lieutenant-Governor as Deputy for His Excellency the Governor of the State of Victoria, by and with the advice of the Executive Council thereof, doth by Order made on the 19th day of May, 1964, authorize the Shepparton Urban Waterworks Trust to obtain in pursuance of the provisions of section 286 of the *Water Act 1958* (No. 6413), an advance or advances during the year 1964 from the Australia and New Zealand Bank Limited, Shepparton, by overdraft of the Trust's current account thereat, such overdraft not to exceed at any one time the sum of Ten thousand pounds (£10,000).

J. ROSSITER,  
Acting Clerk of the Executive Council.  
At the Executive Council Chamber,  
Melbourne, 19th May, 1964.

#### MORWELL WATERWORKS TRUST. MORWELL URBAN DISTRICT.

##### Rating By-law for the Year 1964.

THE Morwell Waterworks Trust, in pursuance and exercise of the powers conferred by the Water Acts, doth hereby make a rate for the supply of water for domestic purposes of Seven pence in the pound on the annual municipal valuation of lands and tenements liable to be rated within the Morwell Urban District.

Provided that in no case shall the amount of the rate payable per annum in respect of any tenement (other than land on which there is no building) be less than Two pounds ten shillings, and in respect of any land on which there is no building less than One pound.

Such rates are to be made and shall be levied upon the occupiers or owners of the said lands and tenements for the year commencing the 1st day of January, 1964, and shall be payable on the 21st day of May, 1964, at the office of the Trust.

Passed this 10th day of March, 1964.

The seal of the Morwell Waterworks Trust was hereto affixed this 10th day of March, 1964, in the presence of—

(SEAL) V. HOURIGAN, Chairman.  
I. M. SYMINGTON, Secretary.

Approved, 18th May, 1964.—JIM BALFOUR, Minister of Water Supply.

#### MORWELL WATERWORKS TRUST.

BY-LAW FIXING THE MAXIMUM QUANTITY OF WATER TO BE SUPPLIED WITHOUT FURTHER CHARGE TO PROPERTIES RATED AND FIXING CHARGES FOR SUPPLY OF WATER BY MEASURE.

THE Morwell Waterworks Trust, in pursuance and exercise of the powers conferred by the Water Acts, doth hereby make the By-law following:—

(a) The maximum quantity of water to be supplied in any one year without further charge to any property rated by the Trust within the Morwell Urban District is hereby fixed at the quantity which, at a charge of Twenty-seven pence per 1,000 gallons, would produce an amount equal to the amount of the rate levied on such property for the said year.

(b) The charge for water supplied by measure to any property rated by the Trust within the Morwell Urban District in excess of such maximum quantity, computed as in the last preceding clause, is hereby fixed at Twenty-seven pence per 1,000 gallons.

(c) The charge for water supplied by measure to any property not rated by the Trust is hereby fixed at Twenty-seven pence per 1,000 gallons, and the minimum quantity

of water to be charged in cases where water is so supplied is hereby fixed at 67,000 gallons.

(d) The charge for water supplied by measure shall be payable, on demand, at the office of the Trust.

Passed this 10th day of March, 1964.

The seal of the Morwell Waterworks Trust was hereto affixed this 10th day of March, 1964, in the presence of—

(SEAL) V. HOURIGAN, Chairman.  
I. M. SYMINGTON, Secretary.

Approved, 18th May, 1964.—JIM BALFOUR, Minister of Water Supply.

#### MORWELL WATERWORKS TRUST.

##### HAZELWOOD DISTRICT.

##### Rating By-law for the Year 1964.

THE Morwell Waterworks Trust, in pursuance and exercise of the powers conferred by the Water Acts, doth hereby make a rate for the supply of water for domestic and ordinary use, and for the watering of cattle and other stock, of One shilling and one pence in the pound on the annual municipal valuation of the land and tenements within the waterworks district of the Trust (except in the Morwell and Yinnar Urban Districts thereof).

Such rate is made for the year commencing on the 1st day of January, 1964, and shall be payable on the 21st day of May, 1964.

Passed this 10th day of March, 1964.

The seal of the Morwell Waterworks Trust was hereto affixed this 10th day of March, 1964, in the presence of—

(SEAL) V. HOURIGAN, Chairman.  
I. M. SYMINGTON, Secretary.

Approved, 18th May, 1964.—JIM BALFOUR, Minister of Water Supply.

#### MORWELL WATERWORKS TRUST.

##### YINNAR URBAN DISTRICT.

##### Rating By-law for the Year 1964.

THE Morwell Waterworks Trust, in pursuance and exercise of the powers conferred by the Water Acts, doth hereby make a rate for the supply of water for domestic purposes of Two shillings in the pound on the annual municipal valuation of lands and tenements liable to be rated within the Yinnar Urban District.

Provided that in no case shall the amount of the rate payable per annum in respect of any tenement (other than land on which there is no building) be less than Two pounds ten shillings, and in respect of any land on which there is no building less than One pound.

Such rates are to be made and shall be levied upon the occupiers or owners of the said lands and tenements for the year commencing the 1st day of January, 1964, and shall be payable on the 21st day of May, 1964, at the office of the Trust.

Passed this 10th day of March, 1964.

The seal of the Morwell Waterworks Trust was hereto affixed this 10th day of March, 1964, in the presence of—

(SEAL) V. HOURIGAN, Chairman.  
I. M. SYMINGTON, Secretary.

Approved, 18th May, 1964.—JIM BALFOUR, Minister of Water Supply.

#### FIRST MILDURA IRRIGATION TRUST.—MILDURA URBAN WATER TRUST.

##### PETITIONS UNDER THE MILDURA IRRIGATION AND WATER TRUSTS ACT 1958.

IN pursuance of the provisions of the *Mildura Irrigation and Water Trusts Act 1958*, the substance and prayer of petitions which have been presented to His Excellency the Governor in Council are published, viz.:—

Petitions purporting to be the majority of the rate-payers in the areas described in the petitions, such areas being described in the Schedule hereto.

Joint petitions from the First Mildura Irrigation Trust and the Mildura Urban Water Trust in respect of the above areas.

The petitioners pray that His Excellency the Governor in Council may be pleased to sever such areas from the District of the First Mildura Irrigation Trust and annex the said areas to the District of the Mildura Urban Water Trust in accordance with the provisions of the said Act.

Copies of such petitions together with plans showing the areas proposed to be severed and annexed may be seen at the office of the Mildura Urban Water Trust, Seventh-street, Mildura.

#### SCHEDULE.

Part allotments 2 and 3, section 16, Block F, Parish of Mildura, County of Karkaroc.

JIM BALFOUR,  
Minister of Water Supply.

#### KIEWA WATERWORKS TRUST.

##### RATING BY-LAW FOR THE YEAR 1964.

THE Kiewa Waterworks Trust, in pursuance and exercise of the powers conferred by the Water Acts, doth hereby make the following rates for the supply of water for domestic purposes on lands and tenements liable to be rated within the Kiewa Urban District.

On such lands and tenements a rate of Four shillings in the pound on the amount of the annual municipal valuation not exceeding Fifty pounds, and where the annual municipal valuation exceeds Fifty pounds a rate of Four shillings in the pound for the first Fifty pounds and one shilling in the pound for every pound exceeding Fifty pounds of such valuation.

Provided that in no case shall the amount of rate payable in respect of any tenement (other than land on which there is no building) be less than Ten pounds, and in respect of any lands on which there is no building be less than Ten shillings.

Such rates are made and shall be levied upon the occupiers or owners of such lands and tenements for the period commencing on the 1st day of January, 1964, and ending on the 31st day of December, 1964, and shall be payable on the 21st day of May, 1964, to the said Trust.

The maximum quantity of water to be supplied in any one year without any further charge to any property rated by the Trust is hereby fixed at the quantity which, at a charge of Two shillings per 1,000 gallons, would produce an amount equal to the amount of the rate levied on such property for the said year.

The charge for water supplied by measure to any property rated by the Trust in excess of such maximum quantity, computed as in the last preceding clause, is hereby fixed at Two shillings per 1,000 gallons.

The charge for water supplied by measure shall be payable, on demand, to the said Trust.

Passed this 12th day of March, 1964.

(SEAL) ARNOLD T. COULSON, Chairman.  
L. KRUTLI, Secretary.

Approved, 18th May, 1964.—JIM BALFOUR, Minister of Water Supply.

#### MINERS REST WATERWORKS TRUST.

##### BY-LAW NO. 3.—FIXING CHARGES FOR WATER.

THE Miners Rest Waterworks Trust, in pursuance and exercise of the powers conferred by the Water Acts, doth hereby make the By-law following:—

1. The By-law shall come into operation as on and from the 1st April, 1964, and shall apply to and have force in the Miners Rest Waterworks District, except within any urban district thereof.

2. Minimum annual charges for water supplied by measure from the works of the Trust, except in the cases of special agreement with the Trust, shall be as set out in the Schedule hereto. Such charges shall be payable, on demand, at the offices of the Miners Rest Waterworks Trust, as follows:—

#### SCHEDULE.

Land on Which there is a House.	Minimum Annual Charge.
Area not exceeding 1 acre .. .. .	£ 8
Area greater than 1 acre and not exceeding 20 acres .. .. .	12
Area greater than 20 acres and not exceeding 40 acres .. .. .	16
Area greater than 40 acres and not exceeding 60 acres .. .. .	20
Area greater than 60 acres and not exceeding 80 acres .. .. .	24
Area greater than 80 acres .. .. .	28
Vacant Land.	
Area not exceeding 20 acres .. .. .	£ 8
Area greater than 20 acres and not exceeding 40 acres .. .. .	12
Area greater than 40 acres and not exceeding 60 acres .. .. .	16
Area greater than 60 acres and not exceeding 80 acres .. .. .	20
Area greater than 80 acres and not exceeding 100 acres .. .. .	24
Area greater than 100 acres .. .. .	28

The minimum charges provide for one tapping only of the Trust's water main, and for each additional tapping there shall be a minimum charge of £5 except that in all cases



where there is more than one residence upon the holding concerned, there shall be an additional minimum annual charge of £5 for each additional residence supplied, and that in such cases, if required, a further tapping to serve each additional house will be allowed without further increase in the annual charge.

3. The maximum allowance of water to be supplied per annum in respect of the minimum annual charge shall in each case be the quantity which, if charged for at Two shillings and six pence per 1,000 gallons, would give an amount equal to such minimum annual charge, and for all water supplied in excess of such allowance the charge shall be Two shillings and six pence per 1,000 gallons.

The foregoing By-law was made by the Miners Rest Waterworks Trust on the 19th March, 1964, and the common seal of the said Trust was hereunto affixed on the 19th March, 1964, in the presence of—

(SEAL) W. MacG. TROUP, Chairman.  
JAMES M. DAVEY, Commissioner.  
JAMES H. MITCHELL, Secretary.

Approved, 5th May, 1964.—JIM BALFOUR, Minister of Water Supply.

#### WAHGUNYAH WATERWORKS TRUST.

##### RATING BY-LAW FOR THE YEAR 1964.

**T**HE Wahgunyah Waterworks Trust, in pursuance and exercise of the powers conferred by the Water Acts, doth hereby make a rate for the supply of water for domestic purposes of Eighteen pence in the pound on the annual municipal valuation of lands and tenements liable to be rated within the Wahgunyah Urban District.

Provided that in no case shall the amount of rate payable per annum in respect of any tenement (other than land on which there is no building) be less than Ninety shillings, and in respect of any land on which there is no building less than Fifty shillings.

Such rates are made and shall be levied upon the occupiers or owners of the said lands and tenements for the year commencing on the 1st day of January, 1964, and shall be payable on the 17th day of June, 1964, at the office of the said Trust, Shire Hall, Rutherglen.

The maximum quantity of water to be supplied in any one year, without further charge to any property rated by the Trust, is hereby fixed at the quantity which, at a charge of One shilling and six pence per 1,000 gallons, would produce an amount equal to the amount of the rate levied on such property for the said year.

The charge for water supplied by measure to any property rated by the Trust in excess of such maximum quantity, computed as in the preceding clause, is hereby fixed at One shilling per 1,000 gallons.

The charge for water supplied by measure to any property not rated by the Trust is hereby fixed at One shilling and six pence per 1,000 gallons, and the minimum quantity of water to be charged for in cases where water is so supplied is hereby fixed at 73,000 gallons.

The charge for water supplied by measure shall be payable, on demand, at the office of the Trust, Shire Hall, Rutherglen.

Passed this 11th day of May, 1964.

(SEAL) G. H. S. GRAHAM, Chairman.  
STANLEY G. NOTT, Commissioner.  
C. A. RICKETTS, Secretary.

Approved, 18th May, 1964.—JIM BALFOUR, Minister of Water Supply.

#### WURRUK WATERWORKS TRUST.

##### RATING BY-LAW FOR THE YEAR 1964.

**T**HE Wurruk Waterworks Trust, in pursuance and exercise of the powers conferred by the Water Acts, doth hereby make a rate for the supply of water for domestic purposes of Three shillings in the pound on the annual municipal valuation of the lands and tenements liable to be rated within the Wurruk Urban District.

Provided that in no case shall the amount of rate payable per annum in respect of any tenement (other than land on which there is no building) be less than Six pounds fifteen shillings, and in respect of any land on which there is no buildings less than Two pounds.

Such rates are made and shall be levied upon the occupiers or owners of the said lands and tenements for the year commencing on the 1st day of January, 1964, and

ending on the 31st day of December, 1964, and shall be payable on the 29th day of May, 1964, at the office of the Trust, Rosedale.

The maximum quantity of water to be supplied in any one year, without further charge to any property rated by the Trust, is hereby fixed at the quantity which, at a charge of Two shillings and six pence per 1,000 gallons, would produce an amount equal to the amount of the rate levied on such property for the said year.

The charge for the water supplied by measure to any property rated by the Trust in excess of such maximum quantity, computed as in the last preceding clause, is hereby fixed at Two shillings per 1,000 gallons.

The charge for the water supplied by measure shall be payable, on demand, at the office of the Trust.

Passed this 7th day of May, 1964.

(SEAL) ROBT. J. GRAHAM, Chairman.  
A. J. ROGERS, Commissioner.  
G. W. THOMSON, Secretary.

Approved, 18th May, 1964.—JIM BALFOUR, Minister of Water Supply.

#### APPOINTMENTS.

**H**IS Excellency the Governor of the State of Victoria, by and with the advice of the Executive Council thereof, has, by Orders made on the 12th day of May, 1964, been pleased to make the under-mentioned appointments, viz.:—

##### CHIEF SECRETARY'S DEPARTMENT.

##### Governor (Acting) of Training Prison.

WILLIAM HERBERT BENNETT, pursuant to the provisions of the Gaols Act 1958, to be Governor (Acting) of Her Majesty's Training Prison, Beechworth, from the 1st May, 1964, to the 14th May, 1964, both dates inclusive, during the absence on leave of Daniel Martin Kearney.

##### Honorary Probation Officers.

LILA MARY ALICE BISHOP (Mrs.), 4 Emma-avenue, Warmambool,  
MARIA YOHANNA HENDRIKS (Mrs.), 2 Hancock-street, Altona; and  
MARGARET JOAN LOCHHEAD (Miss), 28 Collins-street, Hamilton,  
pursuant to the provisions of section 507 (2) of the Crimes Act 1958, to be Honorary Probation Officers for all Adult Courts in Victoria; and

LILA MARY ALICE BISHOP (Mrs.), 4 Emma-avenue, Warmambool; and  
MARIA YOHANNA HENDRIKS (Mrs.), 2 Hancock-street, Altona,  
pursuant to the provisions of section 10 (1) of the Children's Court Act 1958, to be Honorary Probation Officers for all Children's Courts in Victoria.

##### Licensing Inspector.

ARTHUR JOHN SLATER, Inspector, Grade I, to be a Licensing Inspector for the purposes of the Licensing Act 1958.

##### MINISTRY OF HEALTH.

##### Member of Clean Air Committee.

COLIN WESTON WILLMAN to be a Member of the Clean Air Committee, pursuant to section 10 (2) (b) (i) of the provisions of the Clean Air Act 1958 for the period ending the 28th February, 1966, vice R. W. Wallace, resigned.

##### LAW DEPARTMENT.

##### Clerk of Petty Sessions, &c.

WILLIAM JOHN SUMMERS MALONEY to be Clerk of Petty Sessions and Clerk of the Metropolitan Industrial Court at Melbourne, during the absence of R. H. Goss on annual leave, to take effect from the date of commencement of duty.

##### Collector for Interstate Maintenance.

WILLIAM JOHN SUMMERS MALONEY to be Collector for Interstate Maintenance, pursuant to the provisions of section 53 of the Maintenance Act 1958, during the absence of R. H. Goss on annual leave, to take effect from the date of commencement of duty.

*Commissioners for Taking Declarations, &c.*

CHARLES WILLIAM FAURE, 10 Maddox-street, Newport West,  
to be a Commissioner for taking Declarations and Affidavits, pursuant to the provisions of the Evidence Act 1958, to resign upon removing from the neighbourhood of the address stated; and

WILLIAM ROBERT NOEL FERNS,  
WILLIAM HARRIS, and  
GEORGE RICHARD WOON, Officers of the Housing Commission, Victoria, 179 Queen-street, Melbourne,

to be Commissioners for taking Declarations and Affidavits pursuant to the provisions of the Evidence Act 1958, to refrain from charging fees and to resign upon ceasing to occupy their present positions.

*Justices of the Peace.*

WALLACE WOLFE DAVIS, Flat 1, 5 Selwyn-court, Toorak,

JOHN ALEXANDER MCKENZIE, Sunbury-road, Bulla; and  
EDWARD ARTHUR COULSON, 79 Athelstan-road, Camberwell,

to keep the Peace in the Central Bailiwick of the State of Victoria.

## DEPARTMENT OF THE TREASURER.

*Collector of Imposts (Acting).*

PATRICK MCGRATH

to act temporarily as Collector of Imposts, Marine Board of Victoria, during the absence of K. T. Manallack, on leave.

*Receiver of Revenue (Acting).*

PHILIP JOHN RODDA

to act temporarily as Receiver of Revenue, Yarram, vice P. W. Westmore, transferred.

J. COLQUHOUN,

Clerk of the Executive Council.

At the Executive Council Chamber,  
Melbourne, 12th May, 1964.

## APPOINTMENTS.

THE Lieutenant-Governor as Deputy for His Excellency the Governor of the State of Victoria, by and with the advice of the Executive Council thereof, has, by Orders made on the 19th day of May, 1964, been pleased to make the under-mentioned appointments, viz.:—

## DEPARTMENT OF WATER SUPPLY.

*Waterworks Trusts Commissioners.*

GEORGE LONIE HUDSON

to be a Commissioner of the Kilmore Waterworks Trust for a period of one year from the date hereof, subject to the provisions of the Water Acts;

JOHN KILBY

to be a Commissioner of the Lakes Entrance Waterworks Trust for a period of four years from the date hereof, subject to the provisions of the Water Acts; and

KEITH DAVIDSON

to be a Commissioner of the Stratford Waterworks Trust for a period of four years from the date hereof, subject to the provisions of the Water Acts.

J. ROSSITER,

Acting Clerk of the Executive Council.

At the Executive Council Chamber,  
Melbourne, 19th May, 1964.

## RESIGNATIONS.

HIS Excellency the Governor of the State of Victoria, by and with the advice of the Executive Council thereof, has, by Orders made on the 12th day of May, 1964, accepted the resignations of the persons named hereunder of the offices mentioned, viz.:—

## CHIEF SECRETARY'S DEPARTMENT.

JOHN HARRY BLACKALL, and

WILLIAM DONOVAN JOYNT,

as Honorary Probation Officers, pursuant to the provisions of section 10 (1) of the *Children's Court Act 1958*, for all Children's Courts in Victoria.

SIDNEY JAMES FRANKLIN,

ROBERT MIDGLEY HALL,

JOHN HARRY BLACKHALL, and

KEITH FRANCIS ARMSTRONG (Captain),

as Honorary Probation Officers, pursuant to the provisions of section 507 (2) of the *Crimes Act 1958*, for all Adult Courts in Victoria.

## LAW DEPARTMENT.

WILLIAM ANDREW JOHNSTON, as a Commissioner for taking Declarations and Affidavits, pursuant to the provisions of the Evidence Act 1958.

EDWARD ARTHUR COULSON, from the Commission of the Peace for the Southern Bailiwick of the State of Victoria.

J. COLQUHOUN,

Clerk of the Executive Council.

At the Executive Council Chamber,  
Melbourne, 12th May, 1964.

## HOSPITALS AND CHARITIES ACT 1958, SECTION 66.

At the Executive Council Chamber, Melbourne, the  
fifth day of May, 1964.

## PRESENT:

His Excellency the Governor of Victoria.

Mr. Chandler

Mr. Meagher

Mr. Porter.

PURSUANT to the provisions of section 66 of the *Hospitals and Charities Act 1958*, His Excellency the Governor of the State of Victoria, by and with the advice of the Executive Council thereof, doth by this Order approve of the grant of a lease of certain property described in the said lease by St. George's Hospital (Kew) as Lessor to David Mills, of 259 Cotham-road, Kew, as Lessee, for a period of 5 years, from and including the 9th November, 1963, at a rental of Eight hundred and nineteen pounds (£819) a year.

And the Honorable Ronald William Mack, Her Majesty's Minister of Health for the State of Victoria, shall give the necessary directions herein accordingly.

J. COLQUHOUN,

Clerk of the Executive Council.

## HOSPITALS AND CHARITIES ACT 1958, SECTION 66.

At the Executive Council Chamber, Melbourne, the  
fifth day of May, 1964.

## PRESENT:

His Excellency the Governor of Victoria.

Mr. Chandler

Mr. Meagher

Mr. Porter.

IN pursuance of the provisions of section 66 of the *Hospitals and Charities Act 1958*, His Excellency the Governor of the State of Victoria, by and with the advice of the Executive Council thereof, doth by this Order approve of the grant of a lease of certain rooms described in the said lease by Corryong District Hospital as Lessor to Robert Frederick Fitzgerald Harbison, medical practitioner of Corryong, as Lessee, for a period of ten years, from and including the 1st April, 1964, at a rental of Four hundred and sixteen pounds (£416) a year.

And the Honorable Ronald William Mack, Her Majesty's Minister of Health for the State of Victoria, shall give the necessary directions herein accordingly.

J. COLQUHOUN,

Clerk of the Executive Council.

## COUNTRY ROADS BOARD.

At the Executive Council Chamber, Melbourne, the  
twelfth day of May, 1964.

## PRESENT:

His Excellency the Governor of Victoria.

Mr. Reid

Mr. Hamer

Mr. Porter

Mr. Balfour.

## DECLARATION OF THE WIDENING OF CAMPERDOWN-BALLARAT ROAD IN THE SHIRE OF HAMPDEN.

WHEREAS by section 21 of the *Country Roads Act 1958* (No. 6229) it is amongst other things enacted that when the Country Roads Board under the provisions of the Country Roads Act has taken the land necessary for constructing the road or deviation or widening it shall as soon as it thinks such road or deviation or widening is fit to be used as a public highway by Resolution declare the road or deviation or widening to be a main road or part

thereof and that upon publication in the *Government Gazette* of the Order of the Governor in Council confirming such Resolution such road or deviation or widening shall thereupon be a main road or a part thereof within the meaning of the said Act: And whereas the said Board has by Resolution declared the road on the land described in the Schedule to such Resolution to be part of a main road: Now therefore His Excellency the Governor of the State of Victoria by and with the advice of the Executive Council thereof doth hereby confirm the said Resolution.

*Resolution for Declaration of the Widening of a Main Road Under the Country Roads Act.*

Whereas the land the site of the road the course of which is below set out was taken by the Board under the provisions of the Country Roads Act for the purpose of widening the main road aforesaid which widening has now been laid out and formed on the same: And whereas the said Board (being the Country Roads Board incorporated under the said Act) thinks that the widening aforesaid is fit to be used as part of a public highway such Board at a meeting now holden doth by this Resolution hereby declare the same as described in the Schedule hereto with the commencing and terminating points thereof respectively specified to be part of the main road within the meaning and for the purposes of the Country Roads Act.

SCHEDULE.

*Shire of Hampden.*

4. *Camperdown-Ballarat road (7204).*—All those pieces of land in the Parish of Borriyalloak, the boundaries of which are as follow:—

- (a) Commencing at the south-eastern angle of allotment 4, section 1, of the said parish; thence by lines bearing respectively 180 deg. 0 min. 100 links, 231 deg. 17 min. 462.2 links, 33 deg. 22½ min. 346.2 links, 31 deg. 53 min. 117.8 links, 11 deg. 55½ min. 522.7 links and 180 deg. 0 min. 511.4 links to the point of commencement.
- (b) Commencing at a point on the western boundary of allotment 1, section 8, of the said parish, distant 180 deg. 13 min. 2,981.5 links, 180 deg. 2 min. 4,187 links, and 231 deg. 19 min. 5,804 links from the north-western angle of section 7 of the said parish; thence by lines bearing respectively 214 deg. 27 min. 341.3 links, 199 deg. 48½ min. 279.5 links, 359 deg. 5 min. 310 links and 51 deg. 19 min. 375 links to the point of commencement—

which said pieces of land are particularly delineated and shown coloured red and yellow on survey plans numbered 7010 and 7011 lodged in the office of the Country Roads Board.

The common seal of the Country Roads Board was hereto affixed, at Kew, this fourth day of May, One thousand nine hundred and sixty-four, in the presence of—

(SEAL) R. E. DONALDSON, Deputy Chairman.  
F. WEST, Member.  
N. L. ALLANSON, Secretary.

And the Honorable Murray Victor Porter, for and on behalf of Her Majesty's Commissioner of Public Works for the State of Victoria, shall give the necessary directions herein accordingly.

J. COLQUHOUN,  
Clerk of the Executive Council.

COUNTRY ROADS BOARD.

*At the Executive Council Chamber, Melbourne, the twelfth day of May, 1964.*

PRESENT:

His Excellency the Governor of Victoria.  
Mr. Reid | Mr. Porter  
Mr. Hamer | Mr. Balfour.

DECLARATION OF THE WIDENING OF HEATHCOTE-NAGAMBIE ROAD IN THE SHIRE OF MCIVOR.

WHEREAS by section 21 of the *Country Roads Act 1958* (No. 6229) it is amongst other things enacted that when the Country Roads Board under the provisions of the Country Roads Act has taken the land necessary for constructing the road or deviation or widening it shall as

soon as it thinks such road or deviation or widening is fit to be used as a public highway by Resolution declare the road or deviation or widening to be a main road or part thereof and that upon publication in the *Government Gazette* of the Order of the Governor in Council confirming such Resolution such road or deviation or widening shall thereupon be a main road or a part thereof within the meaning of the said Act: And whereas the said Board has by Resolution declared the road on the land described in the Schedule to such Resolution to be part of a main road: Now therefore His Excellency the Governor of the State of Victoria by and with the advice of the Executive Council thereof doth hereby confirm the said Resolution.

*Resolution for Declaration of the Widening of a Main Road Under the Country Roads Act.*

Whereas the land the site of the road the course of which is below set out was taken by the Board under the provisions of the Country Roads Act for the purpose of widening the main road aforesaid which widening has now been laid out and formed on the same: And whereas the said Board (being the Country Roads Board incorporated under the said Act) thinks that the widening aforesaid is fit to be used as part of a public highway such Board at a meeting now holden doth by this Resolution hereby declare the same as described in the Schedule hereto with the commencing and terminating points thereof respectively specified to be part of the main road within the meaning and for the purposes of the Country Roads Act.

SCHEDULE.

*Shire of McIvor*

6. *Heathcote-Nagambie road (11606).*—All that piece of land in the Parish of Costerfield the boundaries of which are as follow:—Commencing at the north-eastern angle of allotment 6, section 1, of the said parish; thence by lines bearing respectively 191 deg. 14 min. 89 links, 0 deg. 55 min. 239 links, and 174 deg. 56 min. 152.2 links to the point of commencement—which said piece of land is particularly delineated and shown coloured red on survey plan numbered 6980 lodged in the office of the Country Roads Board.

The common seal of the Country Roads Board was hereto affixed, at Kew, this fourth day of May, One thousand nine hundred and sixty-four, in the presence of—

(SEAL) R. E. DONALDSON, Deputy Chairman.  
F. WEST, Member.  
N. L. ALLANSON, Secretary.

And the Honorable Murray Victor Porter, for and on behalf of Her Majesty's Commissioner of Public Works for the State of Victoria, shall give the necessary directions herein accordingly.

J. COLQUHOUN,  
Clerk of the Executive Council.

COUNTRY ROADS BOARD.

*At the Executive Council Chamber, Melbourne, the twelfth day of May, 1964.*

PRESENT:

His Excellency the Governor of Victoria.  
Mr. Reid | Mr. Porter  
Mr. Hamer | Mr. Balfour.

DECLARATION OF THE WIDENING OF COLAC-FORREST ROAD IN THE SHIRE OF COLAC.

WHEREAS by section 21 of the *Country Roads Act 1958* (No. 6229) it is amongst other things enacted that when the Country Roads Board under the provisions of the Country Roads Act has taken the land necessary for constructing the road or deviation or widening it shall as soon as it thinks such road or deviation or widening is fit to be used as a public highway by Resolution declare the road or deviation or widening to be a main road or part thereof and that upon publication in the *Government Gazette* of the Order of the Governor in Council confirming such Resolution such road or deviation or widening shall thereupon be a main road or a part thereof within the meaning of the said Act: And whereas the said Board has by Resolution declared the road on the land described in the Schedule to such Resolution to be part of a main road: Now therefore His Excellency the Governor of the State of Victoria by and with the advice of the Executive Council thereof doth hereby confirm the said Resolution.

*Resolution for Declaration of the Widening of a Main Road Under the Country Roads Act.*

Whereas the land the site of the road the course of which is below set out was taken by the Board under the provisions of the Country Roads Act for the purpose of widening the main road aforesaid which widening has now been laid out and formed on the same: And whereas the said Board (being the Country Roads Board incorporated under the said Act) thinks that the widening aforesaid is fit to be used as part of a public highway such Board at a meeting now holden doth by this Resolution hereby declare the same as described in the Schedule hereto with the commencing and terminating points thereof respectively specified to be part of the main road within the meaning and for the purposes of the Country Roads Act.

**SCHEDULE.**

*Shire of Colac.*

2. Colac-Forrest road (3712).—All that piece of land in the Parish of Elliminyt the boundaries of which are as follow:—Commencing at the north-eastern angle of section 2 of the said parish; thence by lines bearing respectively 90 deg. 21 min. 1.9 links, 125 deg. 0 min. 650.5 links, 300 deg. 20 min. 503.0 links, 291 deg. 16 min. 107.9 links, 279 deg. 10 min. 521.7 links and 90 deg. 21 min. 515.0 links to the point of commencement—which said piece of land is particularly delineated and shown coloured red and yellow on survey plan numbered 7580 lodged in the office of the Country Roads Board.

The common seal of the Country Roads Board was hereto affixed, at Kew, this fourth day of May, One thousand nine hundred and sixty-four, in the presence of—

R. E. DONALDSON, Deputy Chairman.  
(SEAL) F. WEST, Member.  
N. L. ALLANSON, Secretary.

And the Honorable Murray Victor Porter, for and on behalf of Her Majesty's Commissioner of Public Works for the State of Victoria, shall give the necessary directions herein accordingly.

J. COLQUHOUN,  
Clerk of the Executive Council.

**COUNTRY ROADS BOARD.**

*At the Executive Council Chamber, Melbourne, the twelfth day of May, 1964.*

**PRESENT:**

His Excellency the Governor of Victoria.  
Mr. Reid | Mr. Porter  
Mr. Hamer | Mr. Balfour.

**DECLARATION OF THE WIDENING OF CRESWICK-ROAD IN THE SHIRE OF NEWSTEAD.**

WHEREAS by section 21 of the *Country Roads Act 1958* (No. 6229) it is amongst other things enacted that when the Country Roads Board under the provisions of the Country Roads Act has taken the land necessary for constructing the road or deviation or widening it shall as soon as it thinks such road or deviation or widening is fit to be used as a public highway by Resolution declare the road or deviation or widening to be a main road or part thereof and that upon publication in the *Government Gazette* of the Order of the Governor in Council confirming such Resolution such road or deviation or widening shall thereupon be a main road or a part thereof within the meaning of the said Act: And whereas the said Board has by Resolution declared the road on the land described in the Schedule to such Resolution to be part of a main road: Now therefore His Excellency the Governor of the State of Victoria by and with the advice of the Executive Council thereof doth hereby confirm the said Resolution.

*Resolution for Declaration of the Widening of a Main Road Under the Country Roads Act.*

Whereas the land the site of the road the course of which is below set out was taken by the Board under the provisions of the Country Roads Act for the purpose of widening the main road aforesaid which widening has now been laid out and formed on the same: And whereas the said Board (being the Country Roads Board incorporated under the said Act) thinks that the widening aforesaid is fit to be used as part of a public highway such Board at a meeting now holden doth by this Resolution hereby

No. 43.—8040/64.—3

declare the same as described in the Schedule hereto with the commencing and terminating points thereof respectively specified to be part of the main road within the meaning and for the purposes of the Country Roads Act.

**SCHEDULE.**

*Shire of Newstead.*

2. Creswick-road (12002).—All that piece of land in the Parish of Sandon, the boundaries of which are as follow:—Commencing at a point on the eastern boundary of allotment 16, section 1, of the said parish, distant 180 deg. 0 min. 571.1 links from the north-eastern angle of the said allotment; thence by lines bearing respectively 180 deg. 0 min. 437.4 links, 217 deg. 2 min. 449.7 links, 23 deg. 13 min. 420.3 links and 14 deg. 21 min. 423.5 links to the point of commencement—which said piece of land is particularly delineated and shown coloured red on survey plan numbered 8713 lodged in the office of the Country Roads Board.

The common seal of the Country Roads Board was hereto affixed, at Kew, this fourth day of May, One thousand nine hundred and sixty-four, in the presence of—

R. E. DONALDSON, Deputy Chairman.  
(SEAL) F. WEST, Member.  
N. L. ALLANSON, Secretary.

And the Honorable Murray Victor Porter, for and on behalf of Her Majesty's Commissioner of Public Works for the State of Victoria, shall give the necessary directions herein accordingly.

J. COLQUHOUN,  
Clerk of the Executive Council.

**COUNTRY ROADS BOARD.**

*At the Executive Council Chamber, Melbourne, the twelfth day of May, 1964.*

**PRESENT:**

His Excellency the Governor of Victoria.  
Mr. Reid | Mr. Porter  
Mr. Hamer | Mr. Balfour.

**ORDER APPROVING OF WIDENING AN EXISTING MAIN ROAD IN THE CITY OF WAVERLEY.**

WHEREAS the Country Roads Board constituted under the *Country Roads Act 1958* (No. 6229) has represented to His Excellency the Governor in Council that it appears to it desirable that the existing Springvale-road in the City of Waverley (declared to be a main road under the said Act which declaration was confirmed by the Order in Council published in the *Government Gazette* of the 30th September, 1936, on page 2596) should be widened by the said Board: And whereas the said Board in accordance with the requirements of section 19 of the said cited Act has caused to be prepared a map plan and estimate showing the points between which and on and through what land the said widening is proposed to be made and the cost of acquiring the land: And whereas on an inspection of the said map and plan and a consideration of the said estimate His Excellency the Governor in Council is satisfied that there are funds legally available for acquiring the land: Now therefore be it known by this present Order that His Excellency the Governor of the State of Victoria with the advice of the Executive Council thereof doth hereby approve of the said road being widened, that is to say:—

All that piece of land in the Parish of Mulgrave, the boundaries of which are as follow:—Commencing at a point on the eastern boundary of portion 23 of the said parish, distant 1 deg. 20 min. 363 feet from the south-eastern angle of the said portion; thence by lines bearing respectively 270 deg. 0 min. 3 ft. 4 in., 2 deg. 48 min. 132 ft. 1 in. and 181 deg. 20 min. 131 ft. 11½ in. to the point of commencement—which said piece of land is particularly delineated and shown coloured red on survey plan numbered 9523, lodged in the office of the Country Roads Board.

And the Honorable Murray Victor Porter, for and on behalf of Her Majesty's Commissioner of Public Works for the State of Victoria, shall give the necessary directions herein accordingly.

J. COLQUHOUN,  
Clerk of the Executive Council.

## COUNTRY ROADS BOARD.

At the Executive Council Chamber, Melbourne, the  
twelfth day of May, 1964.

## PRESENT:

His Excellency the Governor of Victoria.

Mr. Reid  
Mr. Hamer

Mr. Porter  
Mr. Balfour.

## DECLARATION OF THE WIDENING OF UPPER MURRAY-ROAD IN THE SHIRE OF UPPER MURRAY.

WHEREAS by section 21 of the *Country Roads Act 1958* (No. 6229) it is amongst other things enacted that when the Country Roads Board under the provisions of the Country Roads Act has taken the land necessary for constructing the road or deviation or widening it shall as soon as it thinks such road or deviation or widening is fit to be used as a public highway by Resolution declare the road or deviation or widening to be a main road or part thereof and that upon publication in the *Government Gazette* of the Order of the Governor in Council confirming such Resolution such road or deviation or widening shall thereupon be a main road or a part thereof within the meaning of the said Act: And whereas the said Board has by Resolution declared the road on the land described in the Schedule to such Resolution to be part of a main road: Now therefore His Excellency the Governor of the State of Victoria by and with the advice of the Executive Council thereof doth hereby confirm the said Resolution.

## Resolution for Declaration of the Widening of a Main Road Under the Country Roads Act.

Whereas the land the site of the road the course of which is below set out was taken by the Board under the provisions of the Country Roads Act for the purpose of widening the main road aforesaid which widening has now been laid out and formed on the same: And whereas the said Board (being the Country Roads Board incorporated under the said Act) thinks that the widening aforesaid is fit to be used as part of a public highway such Board at a meeting now holden doth by this present Resolution hereby declare the same as described in the Schedule hereto with the commencing and terminating points thereof respectively specified to be part of the main road within the meaning and for the purposes of the Country Roads Act.

## SCHEDULE.

## Shire of Upper Murray.

3. *Upper Murray-road* (16803).—All those pieces of land in the Parish of Towong, the boundaries of which are as follow:—

- (a) Commencing at an angle in the eastern boundary of the existing Upper Murray-road through allotment 4, section 11, of the said parish, formed by the intersection of lines bearing 178 deg. 43 min. and 137 deg. 37 min.; thence by lines bearing respectively 358 deg. 43 min. 451 links, 36 deg. 12 min. 120.9 links, 191 deg. 31 min. 331.8 links, 161 deg. 26 min. 363.9 links and 317 deg. 37 min. 164.5 links to the point of commencement.
- (b) Commencing at an angle in the southern boundary of the existing Upper Murray-road through allotment 7, section 11, of the said parish, formed by the intersection of lines bearing 334 deg. 2 min. and 265 deg. 48 min.; thence by lines bearing respectively 154 deg. 2 min. 359 links, 118 deg. 13 min. 303 links, 183 deg. 12 min. 164.4 links, 320 deg. 1 min. 401.2 links, 302 deg. 20 min. 560.2 links and 85 deg. 48 min. 317 links to the point of commencement.
- (c) Commencing at an angle in the eastern boundary of the existing Upper Murray-road through allotment 7, section 11, of the said parish, formed by the intersection of lines bearing 154 deg. 2 min. and 118 deg. 13 min.; thence by lines bearing respectively 334 deg. 2 min. 394.4 links, 137 deg. 39 min. 693.7 links, 153 deg. 39 min. 626.2 links, 144 deg. 45 min. 820.4 links, 309 deg. 52 min. 369.2 links, 336 deg. 18 min. 473.2 links, 297 deg. 1 min. 337.6 links, 3 deg. 12 min. 408.6 links and 298 deg. 13 min. 334.4 links to the point of commencement.

- (d) Commencing at an angle in the western boundary of the existing Upper Murray-road through allotment 7, section 11, of the said parish, formed by the intersection of lines bearing 297 deg. 1 min. and 3 deg. 12 min.; thence by lines bearing respectively 117 deg. 1 min. 367 links, 156 deg. 18 min. 461 links and 318 deg. 59 min. 780.5 links to the point of commencement.
- (e) Commencing at an angle in the western boundary of the existing Upper Murray-road through allotment 7, section 11, of the said parish, formed by the intersection of lines bearing 345 deg. 49 min. and 309 deg. 52 min.; thence by lines bearing respectively 165 deg. 49 min. 343 links, 197 deg. 57 min. 158.3 links, 347 deg. 7 min. 575.3 links and 129 deg. 52 min. 121.2 links to the point of commencement—

which said pieces of land are particularly delineated and shown coloured red on survey plans numbered 8590 and 8591 lodged in the office of the Country Roads Board.

The common seal of the Country Roads Board was hereto affixed, at Kew, this fourth day of May, One thousand nine hundred and sixty-four, in the presence of—

(SEAL) R. E. DONALDSON, Deputy Chairman.  
F. WEST, Member  
N. L. ALLANSON, Secretary.

And the Honorable Murray Victor Porter, for and on behalf of Her Majesty's Commissioner of Public Works for the State of Victoria, shall give the necessary directions herein accordingly.

J. COLQUHOUN,  
Clerk of the Executive Council.

## COUNTRY ROADS BOARD.

At the Executive Council Chamber, Melbourne, the  
twelfth day of May, 1964.

## PRESENT:

His Excellency the Governor of Victoria.

Mr. Reid  
Mr. Hamer

Mr. Porter  
Mr. Balfour.

## ORDER APPROVING OF WIDENING AN EXISTING MAIN ROAD IN THE SHIRE OF ORBOST.

WHEREAS the Country Roads Board constituted under the *Country Roads Act 1958* (No. 6229) has represented to His Excellency the Governor in Council that it appears to it desirable that the existing Combiobar-road in the Shire of Orbost (declared to be a main road under the said Act which declaration was confirmed by the Order in Council published in the *Government Gazette* of the 12th October, 1932, on page 2331) should be widened by the said Board: And whereas the said Board in accordance with the requirements of section 19 of the said cited Act has caused to be prepared a map plan and estimate showing the points between which and on and through what land the said widening is proposed to be made and the cost of acquiring the land: And whereas on an inspection of the said map and plan and a consideration of the said estimate His Excellency the Governor in Council is satisfied that there are funds legally available for acquiring the land: Now therefore be it known by this present Order that His Excellency the Governor of the State of Victoria with the advice of the Executive Council thereof doth hereby approve of the said road being widened, that is to say:—

All that piece of land in the Parish of Goolengook, the boundaries of which are as follow:—Commencing at the southern angle of allotment 6b, section A, of the said parish; thence by lines bearing respectively 287 deg. 47 min. 25.6 links, 34 deg. 17 min. 267.1 links and 208 deg. 54 min. 261 links to the point of commencement—which said piece of land is particularly delineated and shown coloured red on survey plan numbered 9534, lodged in the office of the Country Roads Board.

And the Honorable Murray Victor Porter, for and on behalf of Her Majesty's Commissioner of Public Works for the State of Victoria, shall give the necessary directions herein accordingly.

J. COLQUHOUN,  
Clerk of the Executive Council.

## COUNTRY ROADS BOARD.

*At the Executive Council Chamber, Melbourne, the twelfth day of May, 1964.*

## PRESENT:

His Excellency the Governor of Victoria.	
Mr. Reid	Mr. Porter
Mr. Hamer	Mr. Balfour.

## ORDER APPROVING OF WIDENING AN EXISTING MAIN ROAD IN THE SHIRE OF BULLA.

WHEREAS the Country Roads Board constituted under the *Country Roads Act 1958* (No. 6229) has represented to His Excellency the Governor in Council that it appears to it desirable that the existing Melbourne-Lancefield road in the Shire of Bulla (declared to be a main road under the said Act which declaration was confirmed by the Order in Council published in the *Government Gazette* of the 27th August, 1915, on page 3122) should be widened by the said Board: And whereas the said Board in accordance with the requirements of section 19 of the said cited Act has caused to be prepared a map plan and estimate showing the points between which and on and through what land the said widening is proposed to be made and the cost of acquiring the land: And whereas on an inspection of the said map and plan and a consideration of the said estimate His Excellency the Governor in Council is satisfied that there are funds legally available for acquiring the land: Now therefore be it known by this present Order that His Excellency the Governor of the State of Victoria with the advice of the Executive Council thereof doth hereby approve of the said road being widened, that is to say:—

All that piece of land in the Parish of Bulla Bulla, the boundaries of which are as follow:—

Commencing at the south-western angle of allotment 4, section 1, of the said parish; thence by lines bearing respectively 286 deg. 9 min. 165 feet, 101 deg. 52 min. 329 ft. 1 in. and 277 deg. 35 min. 165 feet to the point of commencement.

Also, all that piece of land in the Parish of Tullamarine, the boundaries of which are as follow:—

Commencing at the intersection of the north-eastern boundary of the existing Melbourne-Lancefield road through portion A, section 17, of the said parish with the northern boundary of the said portion; thence by lines bearing respectively 97 deg. 36½ min. 100 feet, 187 deg. 36½ min. 51 ft. 10½ in. and 305 deg. 1 min. 112 ft. 7½ in. to the point of commencement—

which said pieces of land are particularly delineated and shown coloured red on survey plan numbered 9483, lodged in the office of the Country Roads Board.

And the Honorable Murray Victor Porter, for and on behalf of Her Majesty's Commissioner of Public Works for the State of Victoria, shall give the necessary directions herein accordingly.

J. COLQUHOUN,  
Clerk of the Executive Council.

## COUNTRY ROADS BOARD.

*At the Executive Council Chamber, Melbourne, the twelfth day of May, 1964.*

## PRESENT:

His Excellency the Governor of Victoria.	
Mr. Reid	Mr. Porter
Mr. Hamer	Mr. Balfour.

## ORDER APPROVING OF WIDENING AN EXISTING MAIN ROAD IN THE SHIRE OF COLAC.

WHEREAS the Country Roads Board constituted under the *Country Roads Act 1958* (No. 6229) has represented to His Excellency the Governor in Council that it appears to it desirable that the existing Corangamite Lake-road in the Shire of Colac (declared to be a main road under the said Act which declaration was confirmed by the Order in Council published in the *Government Gazette* of the 4th June, 1947, on page 2817) should be widened by the said Board: And whereas the said Board in accordance with the requirements of section 19 of the said cited Act has caused to be prepared a map plan and estimate showing the points between which and

on and through what land the said widening is proposed to be made and the cost of acquiring the land: And whereas on an inspection of the said map and plan and a consideration of the said estimate His Excellency the Governor in Council is satisfied that there are funds legally available for acquiring the land: Now therefore be it known by this present Order that His Excellency the Governor of the State of Victoria with the advice of the Executive Council thereof doth hereby approve of the said road being widened, that is to say:—

All those pieces of land in the Parish of Cundare, the boundaries of which are as follow:—

- (a) Commencing at the north-eastern angle of allotment 70B of the said parish; thence by lines bearing respectively 86 deg. 5 min. 36.6 links, 235 deg. 25 min. 1,477.7 links, 249 deg. 50 min. 75.7 links, 40 deg. 50 min. 1,091.1 links and 86 deg. 5 min. 539 links to the point of commencement.
- (b) Commencing at the south-western angle of allotment 79B of the said parish; thence by lines bearing respectively 51 deg. 48 min. 564 links, 73 deg. 49½ min. 682.5 links, 94 deg. 54 min. 631.5 links, 266 deg. 2 min. 368 links, 230 deg. 42 min. 588 links and 264 deg. 31 min. 910 links to the point of commencement.
- (c) Commencing at an angle in the northern boundary of allotment 69A of the said parish, formed by the intersection of lines bearing 298 deg. 5 min. and 266 deg. 47 min.; thence by lines bearing respectively 118 deg. 5 min. 536.1 links, 286 deg. 58 min. 807.7 links and 86 deg. 47 min. 300 links to the point of commencement.
- (d) Commencing at an angle in the northern boundary of allotment 68A of the said parish, formed by the intersection of lines bearing 327 deg. 39 min. and 298 deg. 5 min.; thence by lines bearing respectively 147 deg. 39 min. 439.7 links, 323 deg. 5½ min. 431.7 links, 302 deg. 54½ min. 410.1 links and 118 deg. 5 min. 417.4 links to the point of commencement.
- (e) Commencing at a point on the southern boundary of allotment 79B of the said parish, distant 312 deg. 1 min. 658.3 links from the south-eastern angle of the said allotment; thence by lines bearing respectively 312 deg. 1 min. 171.7 links, 327 deg. 39 min. 292.5 links and 141 deg. 52½ min. 460.2 links to the point of commencement—

which said pieces of land are particularly delineated and shown coloured red on survey plan numbered 9475, lodged in the office of the Country Roads Board.

And the Honorable Murray Victor Porter, for and on behalf of Her Majesty's Commissioner of Public Works for the State of Victoria, shall give the necessary directions herein accordingly.

J. COLQUHOUN,  
Clerk of the Executive Council.

## COUNTRY ROADS BOARD.

*At the Executive Council Chamber, Melbourne, the twelfth day of May, 1964.*

## PRESENT:

His Excellency the Governor of Victoria.	
Mr. Reid	Mr. Porter
Mr. Hamer	Mr. Balfour.

## ORDER APPROVING OF WIDENING AN EXISTING STATE HIGHWAY IN THE SHIRE OF ORBOST.

WHEREAS the Country Roads Board constituted under the *Country Roads Act 1958* (No. 6229) has represented to His Excellency the Governor in Council that it appears to it desirable that the existing Cann Valley Highway in the Shire of Orbost (declared to be a State highway under the said Act which declaration was confirmed by the Order in Council published in the *Government Gazette* of the 10th August, 1960, on pages 2743-8) should be widened by the said Board: And whereas the said Board in accordance with the requirements of section 19 of the said cited Act has caused to be prepared a map plan and estimate showing the points between which and on and through what land the said widening is proposed to be made and the cost of acquiring the land: And whereas on an inspection of the said map and plan and a consideration of the said estimate His Excellency the Governor in Council is satisfied that there are funds legally

available for acquiring the land: Now therefore be it known by this present Order that His Excellency the Governor of the State of Victoria with the advice of the Executive Council thereof, doth hereby approve of the said highway being widened, that is to say:—

All those pieces of land in the Parish of Noorinbee, the boundaries of which are as follow:—

- (a) Commencing at the south-western angle of allotment 2A, section A, of the said parish; thence by lines bearing respectively 358 deg. 49 min. 119.9 links, 164 deg. 15 min. 696 links, 324 deg. 8 min. 307.6 links and 358 deg. 49 min. 300.8 links to the point of commencement.
- (b) Commencing at an angle in the western boundary of allotment 1A, section A, of the said parish, formed by the intersection of lines bearing 202 deg. 15 min. and 175 deg. 54 min.; thence by lines bearing respectively 22 deg. 15 min. 139.7 links, 186 deg. 47 min. 281.1 links, 172 deg. 37 min. 200 links, 157 deg. 16 min. 232.5 links, 334 deg. 26 min. 258.6 links and 355 deg. 54 min. 330 links to the point of commencement.
- (c) Commencing at an angle in the eastern boundary of allotment 1, section A, of the said parish, formed by the intersection of lines bearing 22 deg. 15 min. and 11 deg. 1 min.; thence by lines bearing respectively 202 deg. 15 min. 285.4 links, 18 deg. 30 min. 427 links and 191 deg. 1 min. 143.4 links to the point of commencement.
- (d) Commencing at the north-western angle of allotment 1A, section A, of the said parish; thence by lines bearing respectively 99 deg. 24 min. 21 links, 157 deg. 25 min. 627.3 links, 178 deg. 47 min. 367.8 links, 197 deg. 43 min. 394.9 links, 11 deg. 1 min. 598 links, 342 deg. 1 min. 566 links and 336 deg. 11 min. 220 links to the point of commencement.

Also, all those pieces of land in the Parish of Coaggalah, the boundaries of which are as follow:—

- (a) Commencing at an angle in the eastern boundary of allotment 16C of the said parish, formed by the intersection of lines bearing 321 deg. 54 min. and 287 deg. 59 min.; thence by lines bearing respectively 141 deg. 54 min. 189.7 links, 304 deg. 35 min. 370.6 links and 107 deg. 59 min. 197.7 links to the point of commencement.
- (b) Commencing at an angle in the western boundary of allotment 16B of the said parish, formed by the intersection of lines bearing 169 deg. 38 min. and 98 deg. 43 min.; thence by lines bearing respectively 349 deg. 38 min. 283 links, 5 deg. 56 min. 310.9 links, 167 deg. 47 min. 317.2 links, 142 deg. 19 min. 245.3 links, 123 deg. 31 min. 268.4 links and 278 deg. 43 min. 427 links to the point of commencement—

which said pieces of land are particularly delineated and shown coloured red on survey plans numbered 9531, 9532 and 9533, lodged in the office of the Country Roads Board.

And the Honorable Murray Victor Porter, for and on behalf of Her Majesty's Commissioner of Public Works for the State of Victoria, shall give the necessary directions herein accordingly.

J. COLQUHOUN,  
Clerk of the Executive Council.

#### COUNTRY ROADS BOARD.

At the Executive Council Chamber, Melbourne, the  
twelfth day of May, 1964.

##### PRESENT:

His Excellency the Governor of Victoria.	
Mr. Reid	Mr. Porter
Mr. Hamer	Mr. Balfour.

#### DECLARATION OF THE WIDENING OF BELLARINE HIGHWAY IN THE SHIRE OF BELLARINE.

WHEREAS by sections 21 and 74 of the *Country Roads Act 1958* (No. 6229) it is amongst other things enacted that when the Country Roads Board under the provisions of the Country Roads Act has taken the land necessary for constructing the highway or deviation or widening it shall as soon as it thinks such highway or deviation or widening is fit to be used as a public highway by Resolution declare the highway or deviation or widening to be a State Highway or part thereof and

that upon publication in the *Government Gazette* of the Order of the Governor in Council confirming such Resolution such highway or deviation or widening shall thereupon be a State highway or a part thereof within the meaning of the said Act and whereas the said Board has by Resolution declared the highway on the land described in the Schedule to such Resolution to be part of a State highway, now therefore His Excellency the Governor of the State of Victoria by and with the advice of the Executive Council thereof doth hereby confirm the said Resolution.

#### Resolution for Declaration of the Widening of a State Highway under the Country Roads Act.

Whereas the land the site of the highway the course of which is below set out was taken by the Board under the provisions of the Country Roads Act for the purpose of widening the State highway aforesaid which widening has now been laid out and formed on the same, and whereas the said Board (being the Country Roads Board incorporated under the said Act) thinks that the widening aforesaid is fit to be used as part of a public highway such Board at a meeting now holden doth by this Resolution hereby declare the same as described in the Schedule hereto with the commencing and terminating points thereof respectively specified to be part of the State highway within the meaning and for the purposes of the Country Roads Act.

##### SCHEDULE.

##### Shire of Bellarine.

23. *Bellarine Highway*.—All those pieces of land in the Parish of Moolap, the boundaries of which are as follow:—

- (a) Commencing at the south-eastern angle of allotment 25A, section 13 of the said parish; thence by lines bearing respectively 280 deg. 11 min. 100 links, 62 deg. 50 min. 110.6 links and 180 deg. 0 min. 68.2 links to the point of commencement.
- (b) Commencing at the south-western angle of portion 14, allotment 1, section 1 of the said parish; thence by lines bearing respectively 40 deg. 26 min. 50 links, 145 deg. 40 min. 57.3 links and 278 deg. 0 min. 65.2 links to the point of commencement—

which said pieces of land are particularly delineated and shown coloured red on survey plan numbered 7832, lodged in the office of the Country Roads Board.

The common seal of the Country Roads Board was hereto affixed, at Kew, this fourth day of May, One thousand nine hundred and sixty-four, in the presence of—

	R. E. DONALDSON, Deputy Chairman.
(SEAL)	F. WEST, Member
	N. L. ALLANSON, Secretary.

And the Honorable Murray Victor Porter, for and on behalf of Her Majesty's Commissioner of Public Works for the State of Victoria, shall give the necessary directions herein accordingly.

J. COLQUHOUN,  
Clerk of the Executive Council.

#### COUNTRY ROADS BOARD.

At the Executive Council Chamber, Melbourne, the  
twelfth day of May, 1964.

##### PRESENT:

His Excellency the Governor of Victoria.	
Mr. Reid	Mr. Porter
Mr. Hamer	Mr. Balfour.

#### ORDER APPROVING OF WIDENING AN EXISTING MAIN ROAD IN THE SHIRE OF FERN TREE GULLY.

WHEREAS the Country Roads Board constituted under the *Country Roads Act 1958* (No. 6229) has represented to His Excellency the Governor in Council that it appears to it desirable that the existing Belgrave-Gembrook road in the Shire of Fern Tree Gully (declared to be a main road under the said Act which declaration was confirmed by the Order in Council published in the *Government Gazette* of the 3rd May, 1961, on page 1470) should be widened by the said Board: And whereas the said Board in accordance with the requirements of section



19 of the said cited Act has caused to be prepared a map plan and estimate showing the points between which and on and through what land the said widening is proposed to be made and the cost of acquiring the land: And whereas on an inspection of the said map and plan and a consideration of the said estimate His Excellency the Governor in Council is satisfied that there are funds legally available for acquiring the land: Now therefore be it known by this present Order that His Excellency the Governor of the State of Victoria with the advice of the Executive Council thereof doth hereby approve of the said road being widened, that is to say:—

All that piece of land in the Parish of Gembrook, the boundaries of which are as follow:—Commencing at the southern angle of lot 20 on plan of subdivision numbered 14785, lodged in the Office of Titles, and being part of a former Government road in the said parish; thence by lines bearing respectively 237 deg. 57 min. 28 ft. 4½ in., 45 deg. 43 min. 98 ft. 4½ in., 40 deg. 23 min. 76 ft. 4 in., 26 deg. 58 min. 51 ft. 3 in., 202 deg. 32 min. 121 ft. 3 in. and 237 deg. 57 min. 85 ft. 7½ in. to the point of commencement—which said piece of land is particularly delineated and shown coloured red on survey plan numbered 9447, lodged in the office of the Country Roads Board.

And the Honorable Murray Victor Porter, for and on behalf of Her Majesty's Commissioner of Public Works for the State of Victoria, shall give the necessary directions herein accordingly.

J. COLQUHOUN,  
Clerk of the Executive Council.

#### COUNTRY ROADS BOARD.

At the Executive Council Chamber, Melbourne, the  
twelfth day of May, 1964.

##### PRESENT:

His Excellency the Governor of Victoria.	
Mr. Reid	Mr. Porter
Mr. Hamer	Mr. Balfour.

#### DECLARATION OF THE WIDENING OF BARWON HEADS-ROAD IN THE SHIRE OF SOUTH BARWON.

WHEREAS by section 21 of the *Country Roads Act 1958* (No. 6229) it is amongst other things enacted that when the Country Roads Board under the provisions of the Country Roads Act has taken the land necessary for constructing the road or deviation or widening it shall as soon as it thinks such road or deviation or widening is fit to be used as a public highway by Resolution declare the road or deviation or widening to be a main road or part thereof and that upon publication in the *Government Gazette* of the Order of the Governor in Council confirming such Resolution such road or deviation or widening shall thereupon be a main road or a part thereof within the meaning of the said Act: And whereas the said Board has by Resolution declared the road on the land described in the Schedule to such Resolution to be part of a main road: Now therefore His Excellency the Governor of the State of Victoria by and with the advice of the Executive Council thereof doth hereby confirm the said Resolution.

#### Resolution for Declaration of the Widening of a Main Road Under the Country Roads Act.

Whereas the land the site of the road the course of which is below set out was taken by the Board under the provisions of the Country Roads Act for the purpose of widening the main road aforesaid which widening has now been laid out and formed on the same: And whereas the said Board (being the Country Roads Board incorporated under the said Act) thinks that the widening aforesaid is fit to be used as part of a public highway such Board at a meeting now holden doth by this Resolution hereby declare the same as described in the Schedule hereto with the commencing and terminating points thereof respectively specified to be part of the main road within the meaning and for the purposes of the Country Roads Act.

##### SCHEDULE.

##### Shire of South Barwon.

2. *Barwon Heads-road (15302)*.—All those pieces of land in the Parish of Conewarre, the boundaries of which are as follow:—

(a) Commencing at the south-eastern angle of allotment G, section 12 of the said parish; thence by lines bearing respectively 270 deg. 0 min.

1602.5 links, 89 deg. 40 min. 1086.5 links, 90 deg. 35 min. 516.1 links and 177 deg. 10 min. 1 link to the point of commencement.

(b) Commencing at the north-eastern angle of allotment E, section 20 of the said parish; thence by lines bearing respectively 87 deg. 10 min. 100.6 links, 112 deg. 30 min. 2,082 links, 130 deg. 55 min. 1,723 links, 301 deg. 49 min. 434.4 links, 308 deg. 26 min. 1,280 links, 294 deg. 24 min. 909 links, 290 deg. 17 min. 1081.5 links, 318 deg. 10½ min. 165.4 links, 272 deg. 52 min. 437 links and 90 deg. 0 min. 434.1 links to the point of commencement.

(c) Commencing at the north-western angle of allotment A, section 21 of the said parish; thence by lines bearing respectively 90 deg. 0 min. 666 links, 182 deg. 4 min. 101 links, 270 deg. 6 min. 684.8 links and 12 deg. 34 min. 102.2 links to the point of commencement—

which said pieces of land are particularly delineated and shown coloured red and yellow on survey plan numbered 8858 lodged in the office of the Country Roads Board.

The common seal of the Country Roads Board was hereto affixed, at Kew, this fourth day of May, One thousand nine hundred and sixty-four, in the presence of—

(SEAL) R. E. DONALDSON, Deputy Chairman.  
F. WEST, Member  
N. L. ALLANSON, Secretary.

And the Honorable Murray Victor Porter, for and on behalf of Her Majesty's Commissioner of Public Works for the State of Victoria, shall give the necessary directions herein accordingly.

J. COLQUHOUN,  
Clerk of the Executive Council.

#### COUNTRY ROADS BOARD.

At the Executive Council Chamber, Melbourne, the  
twelfth day of May, 1964.

##### PRESENT:

His Excellency the Governor of Victoria.	
Mr. Reid	Mr. Porter
Mr. Hamer	Mr. Balfour.

#### ORDER APPROVING OF WIDENING AN EXISTING MAIN ROAD IN THE SHIRE OF FRANKSTON.

WHEREAS the Country Roads Board constituted under the *Country Roads Act 1958* (No. 6229) has represented to His Excellency the Governor in Council that it appears to it desirable that the existing Frankston-Cranbourne road in the Shire of Frankston (declared to be a main road under the said Act which declaration was confirmed by the Order in Council published in the *Government Gazette* of the 5th October, 1932, on page 2256) should be widened by the said Board: And whereas the said Board in accordance with the requirements of section 19 of the said cited Act has caused to be prepared a map plan and estimate showing the points between which and on and through what land the said widening is proposed to be made and the cost of acquiring the land: And whereas on an inspection of the said map and plan and a consideration of the said estimate His Excellency the Governor in Council is satisfied that there are funds legally available for acquiring the land: Now therefore be it known by this present Order that His Excellency the Governor of the State of Victoria with the advice of the Executive Council thereof doth hereby approve of the said road being widened, that is to say:—

All that piece of land in the Parish of Frankston, the boundaries of which are as follow:—Commencing at the northern angle of allotment 6A of the said parish; thence by lines bearing respectively 108 deg. 53 min. 52 ft. 1 in., 276 deg. 39 min. 89 ft. 4 in. and 80 deg. 37 min. 40 feet to the point of commencement—which said piece of land is particularly delineated and shown coloured red on survey plan numbered 9439, lodged in the office of the Country Roads Board.

And the Honorable Murray Victor Porter, for and on behalf of Her Majesty's Commissioner of Public Works for the State of Victoria, shall give the necessary directions herein accordingly.

J. COLQUHOUN,  
Clerk of the Executive Council.

## COUNTRY ROADS BOARD.

At the Executive Council Chamber, Melbourne, the  
twelfth day of May, 1964.

## PRESENT:

His Excellency the Governor of Victoria.	
Mr. Reid	Mr. Porter
Mr. Hamer	Mr. Balfour.

ORDER APPROVING OF WIDENING AN EXISTING  
MAIN ROAD IN THE SHIRE OF MELTON.

WHEREAS the Country Roads Board constituted under the Country Roads Act 1958 (No. 6229) has represented to His Excellency the Governor in Council that it appears to it desirable that the existing Diggers Rest-Coimadai road in the Shire of Melton (declared to be a main road under the said Act which declaration was confirmed by the Order in Council published in the *Government Gazette* of the 28th May, 1947, on pages 2732-33) should be widened by the said Board: And whereas the said Board in accordance with the requirements of section 19 of the said cited Act has caused to be prepared a map plan and estimate showing the points between which and on and through what land the said widening is proposed to be made and the cost of acquiring the land: And whereas on an inspection of the said map and plan and a consideration of the said estimate His Excellency the Governor in Council is satisfied that there are funds legally available for acquiring the land: Now therefore be it known by this present Order that His Excellency the Governor of the State of Victoria with the advice of the Executive Council thereof doth hereby approve of the said road being widened, that is to say:—

All those pieces of land in the Parish of Yangardook, the boundaries of which are as follow:—

(a) Commencing at the south-eastern angle of allotment 5, section 7, of the said parish; thence by lines bearing respectively 291 deg. 43 min. 1,074.2 links, 83 deg. 20 min. 599.5 links, 66 deg. 29 min. 515.6 links, 48 deg. 22 min. 655.2 links, 31 deg. 37 min. 560 links and 208 deg. 18 min. 1,800.2 links to the point of commencement.

(b) Commencing at the northern angle of allotment 9A, section 7, of the said parish; thence by lines bearing respectively 78 deg. 48 min. 1,103.8 links, 256 deg. 5 min. 474.4 links, 242 deg. 10 min. 570.4 links, 224 deg. 40 min. 546.4 links, 211 deg. 5 min. 587.9 links and 28 deg. 18 min. 1,201.7 links to the point of commencement—

which said pieces of land are particularly delineated and shown coloured red on survey plan numbered 9567, lodged in the office of the Country Roads Board.

And the Honorable Murray Victor Porter, for and on behalf of Her Majesty's Commissioner of Public Works for the State of Victoria, shall give the necessary directions herein accordingly.

J. COLQUHOUN,  
Clerk of the Executive Council.

## COUNTRY ROADS BOARD.

At the Executive Council Chamber, Melbourne, the  
twelfth day of May, 1964.

## PRESENT:

His Excellency the Governor of Victoria.	
Mr. Reid	Mr. Porter
Mr. Hamer	Mr. Balfour.

DECLARATION OF THE WIDENING OF CORRYONG-  
ROAD IN THE SHIRE OF UPPER MURRAY.

WHEREAS by section 21 of the Country Roads Act 1958 (No. 6229) it is amongst other things enacted that when the Country Roads Board under the provisions of the Country Roads Act has taken the land necessary for constructing the road or deviation or widening it shall as soon as it thinks such road or deviation or widening is fit to be used as a public highway by Resolution declare the road or deviation or widening to be a main road or part thereof and that upon publication in the *Government Gazette* of the Order of the Governor in Council confirming such Resolution such road or deviation or widening shall thereupon be a main road or a part thereof within

the meaning of the said Act: And whereas the said Board has by Resolution declared the road on the land described in the Schedule to such Resolution to be part of a main road: Now therefore His Excellency the Governor of the State of Victoria by and with the advice of the Executive Council thereof doth hereby confirm the said Resolution.

Resolution for Declaration of the Widening of a Main Road  
Under the Country Roads Act.

Whereas the land the site of the road the course of which is below set out was taken by the Board under the provisions of the Country Roads Act for the purpose of widening the main road aforesaid which widening has now been laid out and formed on the same: And whereas the said Board (being the Country Roads Board incorporated under the said Act) thinks that the widening aforesaid is fit to be used as part of a public highway such Board at a meeting now holden doth by this Resolution hereby declare the same as described in the Schedule hereto with the commencing and terminating points thereof respectively specified to be part of the main road within the meaning and for the purposes of the Country Roads Act.

## SCHEDULE.

## Shire of Upper Murray.

2. Corryong-road (16802).—All that piece of land in the Parishes of Wabba and Cudgewa, the boundaries of which are as follow:—Commencing at the southern angle of allotment 8A, section 11, Parish of Cudgewa; thence by lines bearing respectively 307 deg. 48½ min. 606.8 links, 109 deg. 1 min. 641.2 links, 101 deg. 7 min. 168 links, 99 deg. 29 min. 334.5 links and 263 deg. 4½ min. 626.1 links to the point of commencement—which said piece of land is particularly delineated and shown coloured red and yellow on survey plan numbered 8373 lodged in the office of the Country Roads Board.

The common seal of the Country Roads Board was hereto affixed, at Kew, this fourth day of May. One thousand nine hundred and sixty-four, in the presence of—

(SEAL) R. E. DONALDSON, Deputy Chairman.  
F. WEST, Member  
N. L. ALLANSON, Secretary.

And the Honorable Murray Victor Porter, for and on behalf of Her Majesty's Commissioner of Public Works for the State of Victoria, shall give the necessary directions herein accordingly.

J. COLQUHOUN,  
Clerk of the Executive Council.

## DEPARTMENT OF CROWN LANDS AND SURVEY.

At the Executive Council Chamber, Melbourne, the  
twelfth day of May, 1964.

## PRESENT:

His Excellency the Governor of Victoria.	
Mr. Reid	Mr. Porter
Mr. Hamer	Mr. Balfour.

REVOCATIONS OF TEMPORARY RESERVATIONS OF  
LANDS BY ORDERS IN COUNCIL.

HIS Excellency the Governor of the State of Victoria, by and with the advice of the Executive Council thereof, doth hereby, in pursuance of the provisions of the Land Act 1958, revoke the temporary reservations of lands by Orders in Council hereinafter referred to, viz.:—

TIMBEROO.—Order in Council of 27th February, 1913, of 2 roods of land in the Parish of Timberoo, as a site for a public Hall.—(Rs.3649.)

TIMBEROO.—Order in Council of 8th November, 1922, of 5 acres of land in the Parish of Timberoo, as a site for a State School.—(Rs.4339.)

TIMBEROO.—Order in Council of 30th October, 1933, of 995 acres 2 roods 10 perches of land in the Parish of Timberoo, as a site for Water Supply, the Growth and Preservation of Timber, and Public purposes, so far only as regards the portion thereof comprised within the boundaries published in the *Government Gazette* of 8th April, 1964, and containing 20 acres 2 roods 28 perches.—(Rs.4339.)

TRUGANINA.—Order in Council of 19th May, 1959, of 15 acres 2 roods 22 perches of land in the Parish of Truganina as a site for Public purposes.—(Rs.7827.)

**WILL-WILL-ROOK.**—Order in Council of 30th September, 1952, of 182 acres 3 roods 16 perches of land in the Parish of Will-will-rook as a site for Police purposes so far only as regards the portion thereof comprised within the boundaries published in the *Government Gazette* of 8th April, 1964, and containing 140 acres 3 roods 32 perches.—(Rs.7014.)

And the Honorable Keith Hector Turnbull, Her Majesty's Commissioner of Crown Lands and Survey for the State of Victoria, shall give the necessary directions herein accordingly.

J. COLQUHOUN,  
Clerk of the Executive Council.

#### DEPARTMENT OF CROWN LANDS AND SURVEY.

At the Executive Council Chamber, Melbourne, the  
twelfth day of May, 1964.

PRESENT:

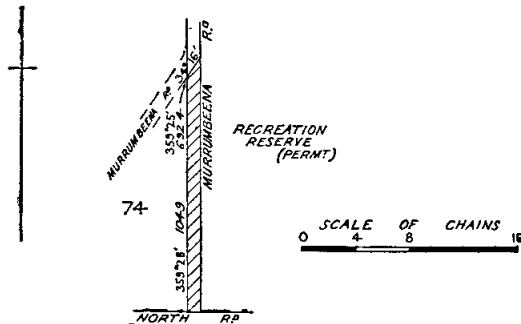
His Excellency the Governor of Victoria.	
Mr. Reid	Mr. Porter
Mr. Hamer	Mr. Balfour.

#### UNUSED ROADS CLOSED.

HIS Excellency the Governor of the State of Victoria, by and with the advice of the Executive Council thereof, doth hereby direct that, in pursuance of the provisions of section 349 of the *Land Act 1958*, the unused roads referred to hereunder be closed, viz.:—

Parish of Navarre, County of Kara Kara, being the road within allotment 15, section B.—(N.106<sup>(3)</sup>) (M.40900).

Parish of Prahran, East of Elsternwick, County of Bourke, being the portion of Murrumbena-road indicated by hachure on plan hereunder.—(P.81<sup>(10)</sup>) (C.92850).



And the Honorable Keith Hector Turnbull, Her Majesty's Commissioner of Crown Lands and Survey for the State of Victoria, shall give the necessary directions herein accordingly.

J. COLQUHOUN,  
Clerk of the Executive Council.

#### DEPARTMENT OF CROWN LANDS AND SURVEY.

At the Executive Council Chamber, Melbourne, the  
twelfth day of May, 1964.

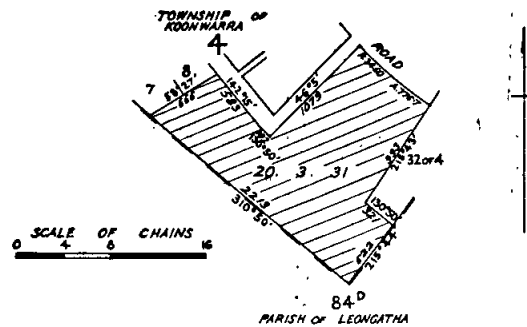
PRESENT:

His Excellency the Governor of Victoria.	
Mr. Reid	Mr. Porter
Mr. Hamer	Mr. Balfour.

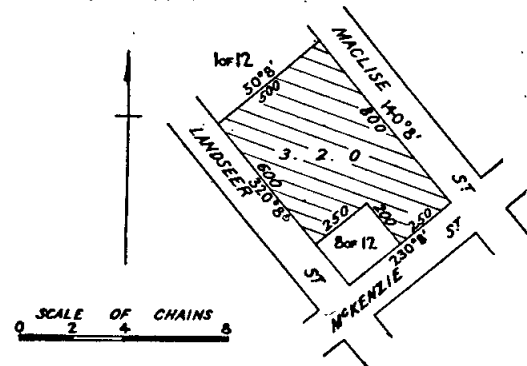
#### LANDS TEMPORARILY RESERVED AS SITES.

HIS Excellency the Governor of the State of Victoria, by and with the advice of the Executive Council thereof, doth hereby, in pursuance of the provisions of the *Land Act 1958*, reserve, temporarily, and also except from occupation for mining purposes under any miner's right, the lands hereinafter described:—

**KOONWARRA.**—Site for the Preservation of Native Flora and Fauna, 20 acres 3 roods 31 perches, Township of Koonwarra, Parish of Leongatha, County of Buln Buln, as indicated by hachure on plan hereunder.—(K.176<sup>(1)</sup>) (Rs.8043).



**WICKLIFFE.**—Site for the Supply of Gravel, 3 acres 2 roods, Township of Wickliffe, Parish of Wickliffe South, County of Ripon, as indicated by hachure on plan hereunder.—(W.148<sup>(3)</sup>) (Rs.8264).



And the Honorable Keith Hector Turnbull, Her Majesty's Commissioner of Crown Lands and Survey for the State of Victoria, shall give the necessary directions herein accordingly.

J. COLQUHOUN,  
Clerk of the Executive Council.

#### LOCAL GOVERNMENT DEPARTMENT.

At the Executive Council Chamber, Melbourne, the  
twelfth day of May, 1964.

PRESENT:

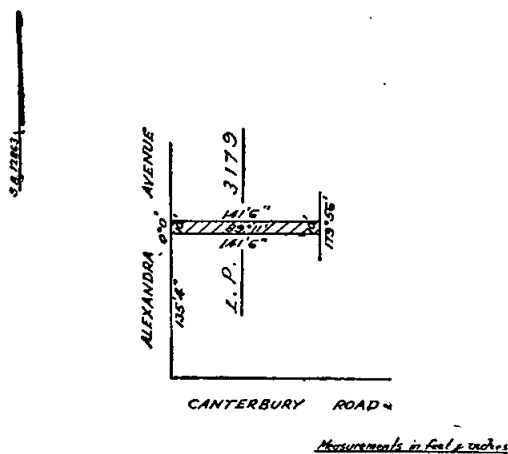
His Excellency the Governor of Victoria.	
Mr. Reid	Mr. Porter
Mr. Hamer	Mr. Balfour.

#### ROAD DISCONTINUED—CITY OF CAMBERWELL.

WHEREAS it is provided in section 528 (2) of the *Local Government Act 1958* (as amended), that where a road (whether or not a public highway but not being a road set out on land of the Crown) or any part thereof is not required for public use, the Governor in Council, on the request of the Council of the municipality in which such road is situated made not less than one month after publishing in a newspaper generally circulating in the district and posting to the registered proprietor (if any) of the land and any person known to have an interest in the land notice of intention to make such a request, may, by Order published in the *Government Gazette*, direct that such road or part shall be discontinued and thereupon such road or part shall be discontinued accordingly:

And whereas the Council of the City of Camberwell has requested that a right-of-way, off Alexandra-avenue, Camberwell, be discontinued, and, not less than one month previously, has published in a newspaper generally circulating in the district and posted to the registered proprietor of the land in the road and to all persons known to have an interest in the said road notice of intention to make such request:

Now therefore, His Excellency the Governor of the State of Victoria, by and with the advice of the Executive Council thereof, hereby directs that the said road which is shown by hachure on the plan hereunder, shall be discontinued and that the land may be sold by the Council of the City of Camberwell by agreement,



And the Honorable Murray Victor Porter, Her Majesty's Minister for Local Government for the State of Victoria, shall give the necessary directions herein accordingly.

J. COLQUHOUN,  
Clerk of the Executive Council.

#### LOCAL GOVERNMENT DEPARTMENT.

At the Executive Council Chamber, Melbourne, the  
twelfth day of May, 1964.

##### PRESENT:

His Excellency the Governor of Victoria.	
Mr. Reid	Mr. Porter
Mr. Hamer	Mr. Balfour.

#### ROAD DISCONTINUED—CITY OF CAMBERWELL.

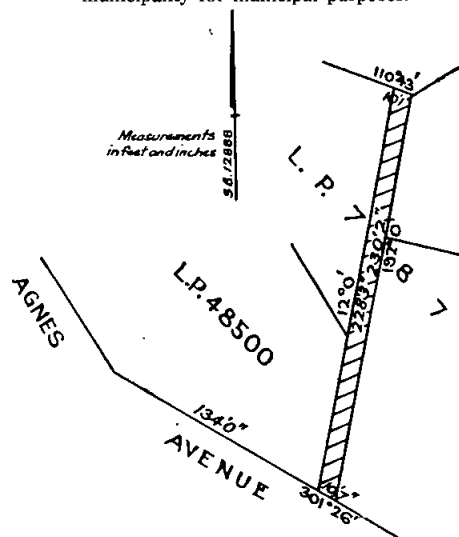
WHEREAS it is provided in section 528 (2) of the *Local Government Act 1958*, that where a road (whether or not a public highway but not being a road set out on land of the Crown) or any part thereof is not required for public use, the Governor in Council, on the request of the Council of the municipality in which such road is situated made not less than one month after publishing in a newspaper generally circulating in the district and posting to the registered proprietor (if any) of the land and any person known to have an interest in the land notice of intention to make such a request, may, by Order published in the *Government Gazette*, direct that such road or part shall be discontinued and thereupon such road or part shall be discontinued accordingly:

And whereas the Council of the City of Camberwell has requested that the Governor in Council direct that a right-of-way, off Agnes-avenue, North Balwyn, be discontinued, and, not less than one month previously, has published in a newspaper generally circulating in the district and posted to the registered proprietor of the land in the road and to all persons known to have an interest in the said road notice of intention to make such request:

Now, therefore, His Excellency the Governor of the State of Victoria, by and with the advice of the Executive Council thereof, hereby directs:—

- that the said road, which is shown by hachure on the plan hereunder, shall be discontinued;
- that notwithstanding such discontinuance the Camberwell City Council shall continue to have and possess the same right, title, power, authority or interest in or in relation to the land shown by hachure on the said plan as it had or possessed prior to such discontinuance with respect to or in connexion with any drains or pipes laid in, on or over such land for the purpose of drainage;
- that, subject to any such right, title, power, authority or interest the land in the said road to the south of the westerly prolongation of the northern boundary of lot 366 on plan of subdivision No. 7870 lodged with the Office of Titles may be sold by the Council of the City of Camberwell by agreement;
- that the land in the said road to the north of the westerly prolongation of the northern boundary

of lot 366 on plan of subdivision No. 7870 lodged with the Office of Titles shall be retained by the municipality for municipal purposes.



And the Honorable Murray Victor Porter, Her Majesty's Minister for Local Government for the State of Victoria, shall give the necessary directions herein accordingly.

J. COLQUHOUN,  
Clerk of the Executive Council.

#### LOCAL GOVERNMENT DEPARTMENT.

At the Executive Council Chamber, Melbourne, the  
twelfth day of May, 1964.

##### PRESENT:

His Excellency the Governor of Victoria.	
Mr. Reid	Mr. Porter
Mr. Hamer	Mr. Balfour.

#### CONFIRMATION OF SEPARATE RATE—SHIRE OF CROYDON.

IN pursuance of the provisions of section 287 of the *Local Government Act 1958* (as amended), His Excellency the Governor of the State of Victoria, by and with the advice of the Executive Council thereof, hereby confirms a separate rate of .825 pence in the pound on the unimproved capital value of certain properties described hereunder, which rate was made by the Council of the Shire of Croydon on the 2nd March, 1964, for the purpose of providing off-street parking facilities for use in connexion with the Main-street, Croydon, shopping centre:—

##### Properties to be Rated:—

**Main-street.**—All properties having a frontage to Main-street commencing on the west side at the intersection of Croydon-road and the Melbourne-Lilydale railway line being street No. 1 to street No. 169 inclusive and excluding lots 24, 25, 26 on plan of subdivision No. 6556 lodged in the Office of Titles and on the east side commencing at the junction of Main-street and Coolstore-road at street No. 2 and progressing to street No. 186 inclusive at the corner of Mt. Dandenong-road and Main-street.

**Hewish-road.**—All properties having a frontage to the south side of Hewish-road commencing at the intersection of Hewish-road and Main-street easterly to and including the property owned and occupied by the Highway Timber Company and on the north side commencing at the intersection of Main-street and Hewish-road easterly up to and including lot 4 on plan of subdivision No. 5352 lodged in the Office of Titles, but excluding lots 1 and 2 on plan of subdivision No. 5352 lodged in the Office of Titles.

**Railway-parade.**—All properties having a frontage to the west side of Railway-parade between its intersection with Toorak-avenue and Kent-avenue being lots 1 and 2 on plan of subdivision No. 45178, lodged in the Office of Titles, lots 1 to 8 both inclusive on plan of subdivision No. 16939, lodged in the Office of Titles, lots 16, 17 and 19 on plan of subdivision No. 9005, lodged in the Office of Titles and lots 1 and 2 on plan of subdivision No. 22579 lodged in the Office of Titles.

**Kent-avenue.**—All properties having a frontage to the west side of Kent-avenue between its intersection with Railway-parade and the Police Station being lots 8, 9, 10 and 14 and an area of land containing 2 acres 2 roods 29 5/10 perches at the rear of these lots as shown on plan of subdivision No. 9005 lodged in the Office of Titles.

**Croydon-road.**—All properties having a frontage to the south side of Croydon-road between its intersection with Railway-crescent and the Metropolitan Fire Station being lots 1, 2 and 3 on plan of subdivision No. 6894 lodged in the Office of Titles.

**Mt. Dandenong-road.**—All properties having a frontage to the northern side of Mt. Dandenong-road extending from its intersection with Main-street eastwards to and including the Presbyterian Church land being lots 11 and 12 on plan of subdivision No. 7625 lodged in the Office of Titles and the first 120 feet of part of Crown allotment 47, Parish of Warrandyte, this latter property being No. 211 Mt. Dandenong-road.

**Toorak-avenue.**—Lots 2 to 11 inclusive on plan of subdivision No. 12417, lodged in the Office of Titles and lot 10 on plan of subdivision No. 16939 lodged in the Office of Titles.

And the Honorable Murray Victor Porter, Her Majesty's Minister for Local Government for the State of Victoria, shall give the necessary directions herein accordingly.

J. COLQUHOUN,  
Clerk of the Executive Council.

#### PATRIOTIC FUNDS ACT 1958.

*At the Executive Council Chamber, Melbourne, the twelfth day of May, 1964.*

PRESENT:

His Excellency the Governor of Victoria.	
Mr. Reid	Mr. Porter
Mr. Hamer	Mr. Balfour.

#### APPOINTMENT OF TRUSTEES.

WHEREAS the Munitions Sub-branch R.S.S. & A.I.L.A. Hospital and Welfare Patriotic Fund B156 (hereinafter called "the said fund") is a patriotic fund within the meaning of the *Patriotic Funds Act 1958*: And whereas the original Trustees of the said fund cannot be found: And whereas it is provided by sub-section (1) of section 13 of the said Act that where there are no trustees of any patriotic fund or where in the opinion of the Governor in Council the trustees of any patriotic fund cannot be ascertained or found the Governor in Council may by Order in Council published in the *Government Gazette* appoint a person to be trustee of such fund: Now therefore, in pursuance of the hereinbefore recited powers, His Excellency the Governor of Victoria, by and with the advice of the Executive Council thereof, doth hereby appoint the under-mentioned persons to be Trustees of the said fund:—

WOLFREY HENRY CLUTTERBUCK, of 30 Stephen-street, Preston,  
THOMAS ROBERT DAVIS, of 39 Cromwell-street, Glenroy, and  
JOHN MANTON FLINN, of Flat 1, 10 Durham-street, Kensington.

And the Honorable Arthur Gordon Rylah, Her Majesty's Attorney-General for the State of Victoria, shall give the necessary directions herein accordingly.

J. COLQUHOUN,  
Clerk of the Executive Council.

#### HOUSING ACT 1958.

*At the Executive Council Chamber, Melbourne, the nineteenth day of May, 1964.*

PRESENT:

The Lieutenant-Governor as Deputy for His Excellency the Governor of Victoria.	
Mr. Bloomfield	Mr. Meagher.
Mr. Hamer	

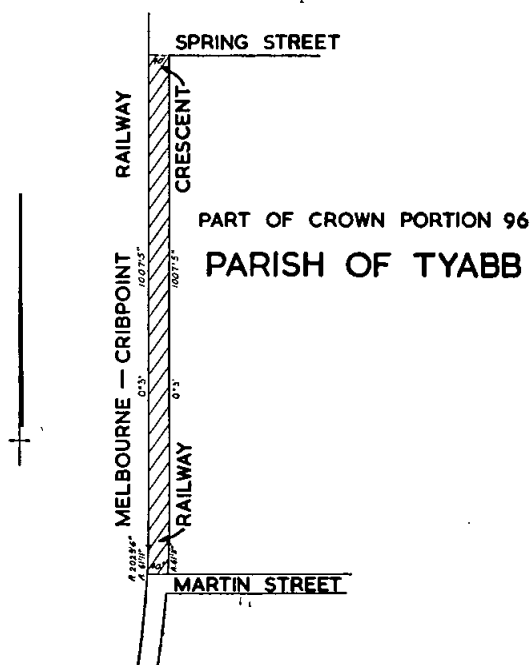
#### CLOSING OF A ROAD.—SHIRE OF HASTINGS.

WHEREAS by virtue and in exercise of the powers contained in the *Housing Act 1958* (No. 6275) Housing Commission has recommended to the Governor in Council that the road described in the Schedule hereto be closed.

Now therefore the Lieutenant-Governor as Deputy for His Excellency the Governor of the State of Victoria in the Commonwealth of Australia by and with the advice of the Executive Council of the said State, doth in pursuance of the powers conferred by the said Act and upon such recommendation, consent and by this Order hereby close such road.

#### SCHEDULE.

So much of a road, known as Railway-crescent, and being part of Crown portion 96, Parish of Tyabb, as is delineated and hachured on the plan hereunder.



And the Honorable Lindsay Hamilton Simpson Thompson, Her Majesty's Minister of Housing for the State of Victoria, shall give the necessary directions herein accordingly.

J. ROSSITER,  
Acting Clerk of the Executive Council.

#### HOUSING ACT 1958.

*At the Executive Council Chamber, Melbourne, the nineteenth day of May, 1964.*

PRESENT:

The Lieutenant-Governor as Deputy for His Excellency the Governor of Victoria.	
Mr. Bloomfield	Mr. Meagher.
Mr. Hamer	

#### CLOSING OF A ROAD.—SHIRE OF WERRIBEE.

WHEREAS by virtue and in exercise of the powers contained in the *Housing Act 1958* (No. 6275), Housing Commission has recommended to the Governor in Council that the road described in the Schedule hereto be closed.

Now therefore the Lieutenant-Governor as Deputy for His Excellency the Governor of the State of Victoria in the Commonwealth of Australia, by and with the advice of the Executive Council of the said State, doth, in pursuance of the powers conferred by the said Act and upon such recommendation, consent and by this Order hereby close such road.

#### SCHEDULE.

The road shown 10 feet wide on plan of subdivision No. 11212, lodged in the Office of Titles, abutting upon lot No. 268 on the said plan of subdivision, and lying

between the southern alignment of Shaw's-road and the north-easterly prolongation of the north-western boundary of lot 269, on the said plan of subdivision.

And the Honorable Lindsay Hamilton Simpson Thompson, Her Majesty's Minister of Housing for the State of Victoria, shall give the necessary directions herein accordingly.

J. ROSSITER,  
Acting Clerk of the Executive Council.

#### APPROACHING LAND SALES.

SALES of Crown lands, in fee-simple, will be held at the under-mentioned places and dates, viz.:—

	No. of Gazette.
Ballarat.—Wednesday, 3rd June, 1964 ..	33
Rainbow.—Monday, 22nd June, 1964 ..	43
St. Arnaud.—Monday, 22nd June, 1964 ..	43

#### SALES OF CROWN LAND BY AUCTION.

The land will be offered for sale in fee-simple, and subject to the provisions of the Land Act and Regulations thereunder.

The upset price is the sum at which bidding will start, and no bid below that sum can be accepted. The highest bidder at or above that sum shall be the purchaser, subject to signature of contract and any necessary payment.

#### TERMS:

A deposit of at least 12½% of the purchase price must be paid at the sale, either in cash or by cheque.

The residue is payable in half-yearly instalments, in accordance with the following scale, or may be paid off at any earlier time.

£20 and under, 6 instalments.
Over £20, and not exceeding £50, 8 instalments.
Over £50, and not exceeding £100, 10 instalments.
Over £100, and not exceeding £200, 12 instalments.
Over £200, and not exceeding £300, 14 instalments.
Over £300, and not exceeding £400, 16 instalments.
Over £400, and not exceeding £500, 18 instalments.
Over £500, 20 instalments.

Interest at the rate of 5% per annum is payable with all payments of residue, and is computed for each instalment from the date of sale to the date of such payment. Additional interest is charged if any instalment is not paid on or before the due date.

If paid off within 30 days of sale, no interest is payable.

#### FEES, ETC.:

Also payable at the sale, in addition to the deposit, are the survey fee and, if applicable, the valuation of improvements (if purchaser be not the owner thereof).

#### Payable with balance of purchase money—

Crown Grant fee—50 acres and under ..	£1 10s.
Over 50 acres ..	£2
Purchase money £5 or under	£1

Assurance Fund contribution.—One halfpenny for each £1 of purchase price. (This is a fund established to guarantee the validity of freehold titles.)

Transfer of interest prior to completion of payment may be allowed on payment of £1 fee and subject to stamp duty.

If unable to attend personally, a prospective purchaser may arrange for another person to bid as his agent.

KEITH TURNBULL,  
Commissioner of Crown Lands and Survey.

Office of Crown Lands and Survey,  
Melbourne, 20th May, 1964.

**RAINBOW.**—Sale (No. 11734) of Crown land, in fee-simple, by auction, will be held at the COURT HOUSE, RAINBOW, on MONDAY, the 22nd JUNE, 1964, at half-past ELEVEN o'clock a.m. To be conducted by E. M. FLOYD, Land Officer, Horsham.

#### Lot 1.

PARISH OF YAAPEET, COUNTY OF KARKAROOC.

Fronting the east side of the Rainbow-Yaapect road about ¼ mile south of Yaapect.

Upset price £425 the lot. Survey fee £26 12s. 6d.

Area 77a. 3r. 29p., subject to survey, allotment 8 of section A. Valuation of improvements £20 (Dam) (L. C. Fisher). One month allowed for removal of improvements.—(M.43895.)

TOWNSHIP OF RAINBOW, PARISH OF WERRAP,  
COUNTY OF WEEAH.

Fronting the south side of the Rainbow-Nhill road in the south-west of the Township.

#### Lot 2.

Upset price £60 the lot. Survey fee £7 7s. 6d.

Area 3a. 0r. 7p., subject to survey, allotment 2 of section B. Subject to State Rivers and Water Supply Commission easement.

#### Lot 3.

Upset price £130 the lot. Survey fee £8.

Area 6a. 1r. 25p., subject to survey, allotment 4 of section B. Subject to State Rivers and Water Supply Commission pipe-line easement.—(M.51322.)

**ST. ARNAUD.**—Sale (No. 11735) of Crown land, in fee-simple, by auction, will be held at the LAND OFFICE, ST. ARNAUD, on MONDAY, the 22nd JUNE, 1964, at ELEVEN o'clock a.m. To be conducted by D. J. YURCINA, Land Officer, St. Arnaud.

#### Lot 1.

PARISH OF GLENLOTH, PARISH OF GLADSTONE.

About 7 miles east of the Glenloath railway siding and being the northern portion of a former water reserve.

Upset price £65 the lot. Survey fee £12 5s.

Area 14a. 0r. 34p., subject to survey, allotment 3E of section 7.—(W.84737.)

#### ERRATUM.

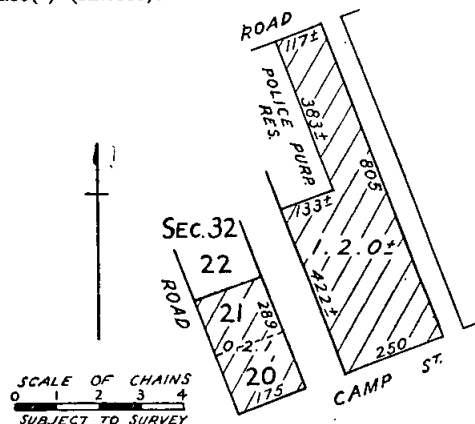
IN the notification of the public hearings by Local Land Boards at the Bendigo Land Office, which appeared in the Victoria Government Gazette, No. 37, dated 13th May, 1964 (page 1463), for the words "Tuesday, 26th May, at 11 p.m.", substitute the words "Tuesday, 26th May, at 1 p.m."

#### PROPOSED REVOCATIONS OF TEMPORARY RESERVATIONS OF LANDS BY ORDERS IN COUNCIL.

IN pursuance of the provisions of the Land Act 1958, notice is hereby given that it is the intention of the Governor in Council to revoke the temporary reservations of lands by Orders in Council hereunder referred to, viz.:—

The following Notices were published 1<sup>st</sup> on the 13th May, 1964, pursuant to Orders of the 5th May, 1964.

**AVOCA.**—The temporary reservation, by Order in Council of the 30th July, 1866, of 52 acres 2 roods 2 4/5 perches, more or less, of land (in three separate portions) in the Township of Avoca as sites for Police purposes revoked as to part by Order of the 7th July, 1873, is about to be revoked so far only as the two separate portions containing 1 acre 2 roods, more or less, and 2 roods 1 perch, indicated by hachure on plan hereunder, are concerned.—(A.86<sup>(3)</sup>) (Rs.7916).



**CAMBACANYA.**—The temporary reservation, by Order in Council of the 16th August, 1899, of 2 acres of land in the Parish of Cambacanya as a site for a State School.—(C.468<sup>(3)</sup>) (Rs.3475).

**DOUTTA GALLA.**—The temporary reservation, by Order in Council of the 10th February, 1891 (see Government Gazette of the 13th February, 1891, page 867), of 4 acres of land in the Parish of Doutta Galla as a site for the erection of Desiccators.—(D.85<sup>(3)</sup>) (Rs.6203).

**HUNTLY.**—The temporary reservation, by Order in Council of the 3rd July, 1893, of 53 acres 3 roods of land in the Parish of Huntly as a site for a Nightsoil and Manure Depot, and the temporary reservation by Order of the 16th August, 1943, of 3 acres 1 rood 34 perches of land as an extension thereto.—(H.107<sup>(10)</sup>) (Rs.5439).

**NAVARRE.**—The temporary reservation, by Order in Council of the 6th October, 1908, of 10 acres of land in the Parish of Navarre as a site for the Supply of Gravel.—(N.106<sup>(3)</sup>) (C.37227).

**SANDHURST (BENDIGO).**—The temporary reservation, by Order in Council of the 8th December, 1873, of 1 acre 2 roods 5 perches of land at Bendigo, in the Parish of Sandhurst, as a site for Watering purposes, revoked as to part by various Orders, is about to be revoked so far as the balance thereof, containing 1 acre 0 roods 17 4/10 perches, is concerned.—(S.372<sup>(119)</sup>) (C.68493).

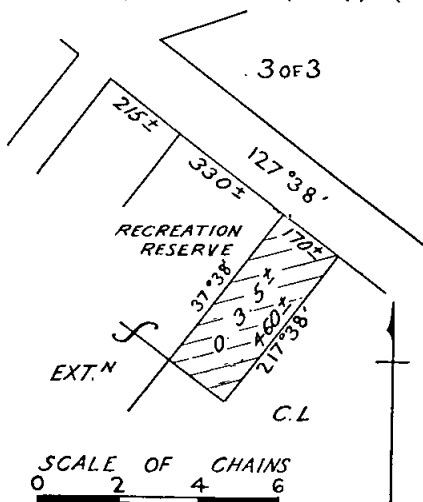
KEITH TURNBULL,  
Commissioner of Crown Lands and Survey.

#### PROPOSED REVOCATIONS OF TEMPORARY RESERVATIONS OF LANDS BY ORDERS IN COUNCIL.

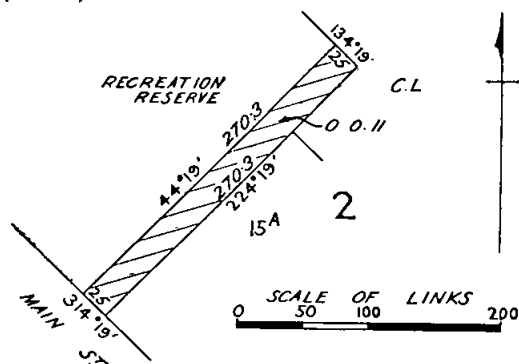
IN pursuance of the provisions of the *Land Act 1958*, notice is hereby given that it is the intention of the Governor in Council to revoke the temporary reservations of lands by Orders in Council hereunder referred to, viz.:—

The following Notices were published 1° on the 6th May, 1964, pursuant to Orders of the 28th April, 1964.

**CUDGEWA.**—The temporary reservation, by Order in Council of the 15th May, 1962, of 2 acres 1 rood 8 perches more or less of land in the Parish of Cudgewa, as a site for Public Recreation, so far only as the portion containing 3 roods 5 perches more or less, indicated by hachure on plan hereunder, is concerned.—(C.358<sup>(7)</sup>) (Rs.5189).



**FOSTER.**—The temporary reservation, by Order in Council of the 9th November, 1936, of 1 acre of land in the Township of Foster, as a site for Public Recreation, so far only as the portion containing 11 perches, indicated by hachure on plan hereunder is concerned.—(F.100<sup>(6)</sup>) (Rs.4631).



**MELBOURNE.**—The temporary reservation, by Order in Council of the 15th November, 1949, of 4 perches of land in the City of Melbourne, as a site for Hospital purposes.—(M.314<sup>(9)</sup>) (Rs.6460).

KEITH TURNBULL,  
Commissioner of Crown Lands and Survey.

#### PROPOSED PERMANENT RESERVATIONS OF LANDS AS SITES.

IN pursuance of the provisions of the *Land Act 1958*, notice is hereby given that it is the intention of the Governor in Council to permanently reserve as sites the lands hereunder referred to:—

The following Notices were published 1° on the 6th May, 1964, pursuant to Orders of the 28th April, 1964.

**JIKA JIKA (FAIRFIELD).**—Land proposed to be permanently reserved as a site for Public Park and Public Recreation purposes, 16 acres 2 roods, Parish of Jika Jika, County of Bourke, being the site temporarily reserved therefor by Order in Council of the 20th February, 1914.—(J.16<sup>(4)</sup>) (Rs.668).

**JIKA JIKA (FAIRFIELD).**—Land proposed to be permanently reserved as a site for Public purposes, 1 acre 3 roods, Parish of Jika Jika, County of Bourke, being the site temporarily reserved therefor by Order in Council of the 12th October, 1915.—(J.16<sup>(4)</sup>) (Rs.2794).

KEITH TURNBULL,  
Commissioner of Crown Lands and Survey.

#### PROPOSED REVOCATION OF TEMPORARY RESERVATION OF LAND BY ORDER IN COUNCIL.

IN pursuance of the provisions of the *Land Act 1958*, notice is hereby given that it is the intention of the Governor in Council to revoke the temporary reservation of land by Order in Council hereunder referred to, viz.:—

The following Notice was published 1° on the 20th May, 1964, pursuant to Order of the 12th May, 1964.

**MALMSBURY.**—The temporary reservation, by Order in Council of the 18th March, 1890 (see *Government Gazette* of the 21st March, 1890, page 1104) of 4 acres 2 roods 5 1/2 perches of land in the Township of Malmesbury, as a site for the Supply of Gravel.—(M.65<sup>(4)</sup>) (0405/138).

KEITH TURNBULL,  
Commissioner of Crown Lands and Survey.

#### REGULATIONS FOR THE CARE, PROTECTION AND MANAGEMENT OF THE "NYAH RECREATION AND PUBLIC PARK RESERVES".

THE Board of Lands and Works, in pursuance of the powers conferred on it, doth hereby make the following Regulations:—

The Regulations made by the Board of the 28th August, 1929, for the care, protection and management of the land in the Township of Nyah temporarily reserved by Order in Council dated the 9th December, 1919, as a site for Public Park and Recreation, and known as the "Nyah Recreation Reserve" and also the land in the Township of Nyah temporarily reserved by Order in Council dated the 1st September, 1926, as a site for a Public Park and known as the "Nyah Public Park", are hereby applied to the portion of the permanent Public purposes reserve along the River Murray adjoining the "Nyah Recreation Reserve".

The common seal of the Board of Land and Works was hereunto affixed this 15th day of May, 1964, in the presence of—

(SEAL) KEITH TURNBULL, President.  
ALAN J. HOLT, Member.

#### AMENDMENT OF THE REGULATIONS FOR THE CARE, PROTECTION AND MANAGEMENT OF THE "BALLARAT SHOWGROUNDS AND RECREATION RESERVE".

THE Board of Lands and Works, in pursuance of the powers conferred on it doth hereby amend the Regulations made on the 4th April, 1950, and amended by it on the 9th March, 1961, for the care, protection and management of the Reserve for Showgrounds and Public Recreation situated in the Parish of Ballarat and known as the "Ballarat Showgrounds and Recreation Reserve" by rescinding Regulations 1 and 6 and substituting therefor under the same numbers the following Regulations:—

1. The Reserve shall be open to the public from sunrise to sunset, free of charge, on every day of the week, except as hereinafter provided.

6. No person shall play, practise or engage in any game or sport within the Reserve on Good Friday.—(Rs.2348.)

The common seal of the Board of Land and Works was hereto affixed this 15th day of May, 1964, in the presence of—

(SEAL) KEITH TURNBULL, President.  
ALAN J. HOLT, Member.

Every person who contravenes or fails to comply with these Regulations shall, in accordance with the provisions of section 218 of the *Land Act 1958*, for each offence be liable to a penalty of not more than Five pounds, and every person who contravenes or fails to comply with any such Regulations, and who, after he has been warned by any bailiff of Crown lands or by any member of the Police Force, does not desist therefrom, may be forthwith apprehended by such bailiff or member of the Police Force and taken before some justice to be dealt with according to law and shall be liable to a penalty of not more than Ten pounds.

#### AMENDMENT OF THE REGULATIONS FOR THE CARE, PROTECTION AND MANAGEMENT OF THE WARATAH BAY AND WALKERVILLE FORESHORE RESERVE.

THE Board of Lands and Works, in pursuance of the powers conferred on it doth hereby amend the Regulations made by it on the 6th March, 1951, and the 29th November, 1961, for the care, protection and management in respect of the reserved land in the Parish of Waratah and the Township of Walkerville as is indicated by red colour on plan marked W/23.11.61 attached to Lands Department correspondence Rs.6547 by rescinding Regulation No. 10 and substituting therefor under Nos. 10 and 10A the following Regulations:—

##### REGULATIONS.

10. The Committee may set apart a portion or portions of the Reserve for the purpose of mooring, using, placing or leaving any boat and may fix and collect fees for this purpose.

10A. No person shall moor, use, place or leave any boat on the Reserve without the permission of the Committee, in writing, first obtained.—(Rs.6547.)

The common seal of the Board of Land and Works was hereto affixed this 15th day of May, 1964, in the presence of—

(SEAL) KEITH TURNBULL, President.  
ALAN J. HOLT, Member.

Every person who contravenes or fails to comply with these Regulations shall, in accordance with the provisions of section 218 of the *Land Act 1958*, for each offence be liable to a penalty of not more than Five pounds, and every person who contravenes or fails to comply with any such Regulations, and who, after he has been warned by any bailiff of Crown lands or by any member of the Police Force, does not desist therefrom, may be forthwith apprehended by such bailiff or member of the Police Force and taken before some justice to be dealt with according to law and shall be liable to a penalty of not more than Ten pounds.

#### COMMITTEES OF MANAGEMENT OF RESERVES.

##### APPOINTMENTS.

WHEREAS by section 221 of the *Land Act 1958* it is provided that it shall be lawful for the Governor in Council or the Board of Land and Works to appoint and remove any number of persons, not less than three, or any municipal council, or the governing body of any corporation, to be a Committee of Management of any specified Crown land reserved either temporarily or permanently for any of the purposes set out in section 14 of the *Land Act 1958*, and not conveyed to or vested in trustees: Now therefore the Board of Land and Works doth hereby appoint the under-mentioned persons to be members of the Committee of Management of the Reserves named:—

##### "ALBERT RESERVE", IN THE CITY OF SOUTH MELBOURNE.

Dudley Mervyn Frankenberg in the place of Robert Nelson Vroland (deceased) as a member of the Committee of Management of the land permanently reserved by Order in Council dated the 26th November, 1888, as a site for a Cricket Ground and for other purposes of Public Recreation in the City of South Melbourne and known as "Albert Reserve".—(Corres. Rs.2231.)

##### "BARMAR CAMPING RESERVE."

Clifford William Maloney, John Stephen Lawford, Terence O'Brien Tinkler, Claude Henry McDonald, Bernard Joseph Maloney, Oscar Moor and Robert Alexander Gallaway as a Committee of Management for a period of three (3) years of the land in the Township of Barmah temporarily reserved by Orders in Council dated 26th October, 1926, and 11th September, 1928, as a site for Public Recreation, together with the land in the Township of Barmah temporarily reserved by Order in Council of the 9th July, 1957, as a site for Public Purposes the whole together known as the "Barmah Camping Reserve".—(Corres. Rs.7641.)

##### "BIRREGURRA PUBLIC PARK AND RECREATION RESERVE."

Geoffrey Bellair Hayes, Harold Edwin Beach, John Savage Henderson, Francis Robert Lawrence and Eric Clarence White as a Committee of Management for a period of three (3) years of the areas in the Township of Birregurra temporarily reserved by Orders in Council dated the 8th June, 1926, and the 18th April, 1950, for Public Park and Public Recreation, such areas being together known as the "Birregurra Public Park and Recreation Reserve".—(Corres. Rs.3080.)

##### "BLAIRGOWRIE OCEAN PARK RESERVE."

Harold Augustus Osmond Reucil, and Percy Walter Stynes for a period of three (3) years and Kenneth George Scott, Sydney Alfred Baker and Alfred John Heath Dark (for so long as they continue to be Councillors and the elect of the Shire of Flinders) as a Committee of Management of the portion of the Public Purposes Reserve in the Parish of Nepean, permanently reserved by Order in Council dated the 17th April, 1924, and coloured red on plan marked N/5.5.64, attached to Lands Department correspondence Rs.8306, and known as the "Blairgowrie Ocean Park Reserve".—(Corres. Rs.8306.)

##### "RESERVE FOR THE PRESERVATION OF NATIVE FLORA AT FERNY CREEK."

The Council of the Shire of Fern Tree Gully as a Committee of Management of the land in the Parish of Scoresby temporarily reserved by Order in Council of the 29th June, 1953, as a site for the Preservation of Native Flora.—(Corres. Rs.7116.)

##### "LAKE SAMBELL RESERVE."

Raymond Alwyn Walls, Walter Ivan Russell and Joseph Michael Morley in the places of Reginald Erwin Carter, Frederick Albert Studd and Patrick Cullen (resigned) to the Committee of Management for a period ending the 15th July, 1965, of the land in the Township of Beechworth reserved by Orders in Council dated the 14th October, 1929, and the 28th November, 1961, as sites for Public purposes (excepting that area used for a Rubbish Depot), and known as "Lake Sambell Reserve".—(Corres. Rs.3867.)

##### "LILLIPUT RECREATION RESERVE."

Edwin George Baker to the Committee of Management in the place of Richard Burney Dixon (deceased), for a period ending the 4th April, 1966, of the land in the Parish of Lilliput temporarily reserved as a site for Public Recreation by Order in Council dated 1st December, 1890, and also the land in the same Parish temporarily reserved as a site for Public Recreation by Order in Council dated 26th February, 1952, such lands being together known as the "Lilliput Recreation Reserve".—(Corres. Rs.4355.)

##### "LONGWARRY PUBLIC HALL RESERVE."

Alfred Joseph Toy, Samuel Henry Eacott, Percy Edward Eacott, Albert John Betteridge, Edward Charles Leeson, Allan Wallace Hickford Ford, George Joseph Sadler, Edwin Stanley Wenn, Albert Edward Arnott and Ernest William Follett (for a period of three (3) years), and William Rea and William Patrick Hackett (for so long only as they continue to be councillors and the elect of the Council of the Shire of Buln Buln) as a Committee of Management of the land in the Township of Longwarry temporarily reserved by Order in Council dated the 2nd August, 1949, as a site for a Public Hall and Free Library and known as the "Longwarry Public Hall Reserve".—(Corres. Rs.4451.)

##### "LOWER HOMEBUSH RECREATION RESERVE."

Lance Thomas Elliott, Iles George Elliott, Leslie Gordon Templeton, Clarence Barry, Alan William Castleman, William Roy Templeton, Lyndsay Kenton Castleman as a Committee of Management for a period of three (3) years



of the land temporarily reserved by Order in Council of 12th October 1909, as a site for Public Recreation in the Township of Lower Homebush and known as the "Lower Homebush Recreation Reserve".—(Corres. Rs.4306.)

#### ROAD AND ORNAMENTAL PURPOSES RESERVE, TOWNSHIP OF MARIBYRNONG.

The Council of the City of Sunshine as the Committee of Management of the remaining portion of the land temporarily reserved by Order in Council of the 7th September, 1909, as a site for Road and Ornamental purposes in the Township of Maribyrnong.—(Corres. Rs.821.)

This appointment is in lieu of all previous appointments in respect of the said land, which are hereby revoked.

#### "MILL POINT FORESHORE RESERVE."

Harry Bertram Maynard, Noel Alexander Cross, William John Cullinan, Charles Peter Cullinan, Colin Stewart Campbell, William George Whelan and Terence Michael Whelan as a Committee of Management for a period of three (3) years of the land in the Parish of Colquhoun temporarily reserved by Order in Council dated the 30th March, 1931, as a site for Public purposes, and portion of the permanent reserve along Lake Tyers in the Parishes of Colquhoun East and Colquhoun, both areas being shown by hachure on plan C/4.5.64 attached to Lands Department correspondence Rs. 4117, and known as "Mill Point Foreshore Reserve".—(Corres. Rs.4117.)

#### "NUNGURNER FORESHORE RESERVE."

Raymond Duke Kleinitz, Frank Pollard Stephenson, Arthur Francis Fulford, Edith Fanny Ferguson, Peter John C. Bury, Elizabeth Hyland Fulford and Earl Bearham as a Committee of Management for a period of three (3) years of the reserved Crown land in the Parishes of Colquhoun and Bumberrah and the Township of Nungurner indicated by red colour on plan marked "B" over 21.10.54 attached to Lands Department correspondence C.95531 and known as the "Nungurner Foreshore Reserve".—(Corres. C.95531.)

#### "NYAH RECREATION AND PUBLIC PARK RESERVES."

Roy Malcolm Guy, William Alfred McCartney, Kenneth William Phelan, Geoffrey Franklin Westcott, Norman Hughes Campbell, John Lionel Dougal, Robert William Coburn, William George Ditchfield, Stephen John Parish and Allen James McCartney as a Committee of Management for a period ending the 31st July, 1965, of the land in the Township of Nyah temporarily reserved by Order in Council dated the 9th December, 1919, as a site for Public Park and Recreation together with the adjoining permanent reservation for Public purposes along the River Murray, both areas known as the "Nyah Recreation Reserve", and the land in the Township of Nyah, temporarily reserved by Order in Council dated the 1st September, 1926, as a site for a Public Park and known as "Nyah Public Park".—(Corres. Rs.2051.)

This appointment is in lieu of all previous appointments in respect of the said land, which are hereby revoked.

#### "PANTON HILL RECREATION RESERVE."

Emil Wilhelm Motschall, Frederick Norman Bartlett, James Harold Jeffery, Benjamin Cecil Tosch, Robert G. Woodhead, Albert Barber, Peter Foster, Noel George Alsop, Robert D. Macpherson, Graeme L. Goldman, Raymond F. Adams, Arthur Leonard Offer, Arthur Edwin Cracknell, Edward Lacey, Arthur Lee and Louis Adrian Goldman as a Committee of Management for a period ending the 19th February, 1967, of the land temporarily reserved as a site for a Cricket Ground and other purposes of Public Recreation in the Township of Kingstown (Panton Hill) and known as the "Panton Hill Recreation Reserve".—(Corres. Rs.443.)

#### "QUEENSLIFF RECREATION RESERVE."

Basil Albert Cracknell (for so long as he continues to be a Councillor and the elect of the Borough of Queenscliff) in the place of Albert William Hodgetts (resigned) as a member of Committee of Management of the land in the Township of Queenscliff, Parish of Paywit, permanently reserved by Order in Council of 30th March, 1931, as a site for the Recreation of the People and known as the "Queenscliff Recreation Reserve".—(Corres. Rs.4111.)

#### "RAINBOW PUBLIC PARK RESERVE."

Albert Hamilton Allan, Elmore Osmund Paech, William Roy Dunn, William McGregor Murphy, Roy Radford Mellington, Ernest John Gunningham, Gavin Alfred Merritt, Walter H. Scown and Charles Gordon Dellar as a Committee of Management for a period of three (3) years of the land temporarily reserved by Order in Council dated the 5th August, 1910, as a site for a Public Park in the Parish of Werrap and known as the "Rainbow Public Park Reserve".—(Corres. Rs.2957.)

#### "RHEOLA PIONEERS PARK."

Robert Henry Roberts, William Robert Soulsby, Stanley Rose Catto, John Patrick Mason and Thomas H. Wharton as the Committee of Management for the period of three (3) years the remaining portion of the land temporarily reserved by Order in Council of 29th April, 1908, as a site for a Racecourse and other purposes of Public Recreation in the Parish of Kingower and known as the "Rheola Pioneers Park".—(Corres. Rs.689.)

#### "ROKEWOOD PLANTATION RESERVE."

Alfred Brown, Neil Turnbull, Gordon Carr, John Carr, Cecil McCarthy, Kevin Nester and Clarence Hallam as a Committee of Management for a period of three (3) years of the land in the Township of Rokewood, Parish of Corindhap, temporarily reserved by Order in Council dated the 25th October, 1960, as a site for Plantation purposes and known as the "Rokewood Plantation Reserve".—(Corres. Rs.7989.)

#### "SMYTHESDALE CRICKET AND RECREATION RESERVE."

Sydney Robert Judd, Ronald Leslie Bland, Maxwell Power, John Flynn, Eric George Berlund, James Carey and Alexander Drever as a Committee of Management for a period of three (3) years of the land in the Parish of Smythesdale temporarily reserved by Order in Council dated the 9th July, 1866, as a site for Cricket and General Recreation and known as the "Smythesdale Cricket and Recreation Reserve".—(Corres. Rs.2034.)

#### "TARRAVILLE RECREATION RESERVE."

Leslie William Groombridge, Ronald Leslie Groombridge, Arthur William Groombridge, Vernon Henry Ray, Milton Young, Leonard James Ray and Leslie Alan Ray as a Committee of Management for a period of three (3) years of the land temporarily reserved by Order in Council dated 31st March, 1927, as a site for Public Recreation in the Parish of Tarra Tarra, Town of Tarraville, and known as the "Tarraville Recreation Reserve".—(Corres. Rs.3437.)

#### "TOLMIE RECREATION RESERVE."

R. P. Bond and L. Storer in the places of M. Dodemaide and L. J. Dodemaide, resigned, to the Committee of Management for a period ending the 13th February, 1965, of the land temporarily reserved by Order in Council dated 21st October, 1935, as a site for Public Recreation in the Parish of Dueran, Township of Tolmie, and known as the "Tolmie Recreation Reserve".—(Corres. Rs.4375.)

#### "TOOLERN VALE MECHANICS' INSTITUTE RESERVE."

Archibald Dalziel Johnston, Hugh Hanbury Borbidge and Robert Hugh McCorkell as a Committee of Management for a period of three (3) years of the land temporarily reserved by Order in Council of the 24th October, 1881, as a site for a Mechanics' Institute in the Parish of Yangardook and known as the "Toolern Vale Mechanics' Institute Reserve".—(Corres. Rs.1357.)

#### "WARATAH BAY FORESHORE RESERVE."

Leonard Thomas Mackin (for so long as he continues to be a Councillor and the elect of the Shire of South Gippsland) in the place of M. A. Griffin (deceased), as a member of the Committee of Management of that portion of the reserved Crown lands in the Parish of Waratah North as are indicated by red colour on plan marked "W" over 2.12.1939 attached to Lands Department correspondence Rs.4799 and also the land temporarily reserved by Order in Council dated 5th August, 1958, as a site for Public purposes, the whole being and known as the "Waratah Bay Foreshore Reserve".—(Corres. Rs.4799.)

**"WELSHMAN'S REEF RECREATION RESERVE."**

William George Seers, Arthur John Seers, William Archibald Wilson, Colin William Edgar, Francis Thomas Wilson, Donald James Gordon, James Percival Trudgeon as a Committee of Management for a period of three (3) years of the lands temporarily reserved by Orders in Council dated 5th December, 1898, and 11th February, 1936, as sites for Cricket and other purposes of Public Recreation in the Parish of Tarrangower, and known as the "Welshman's Reef Recreation Reserve".—(Corres. Rs.4522.)

**"WHITTLESEA PUBLIC PARK."**

Reginald Norman Bryson and Charles McDonald (for a period of three (3) years), and Gordon Albert Goding, John William Towt, and Edward Payne (for so long as they continue to be Councillors and the elect of the Council of the Shire of Whittlesea) as a Committee of Management of the portion of the land reserved as a site for a Public Park in the Parish of Toorourrong at Whittlesea and that portion of the permanent reservation along the Plenty River, both of which are indicated by yellow and blue colours respectively on plan marked W.A./3.8.39 attached to Lands Department correspondence Rs.2111 and known as the "Whittlesea Public Park".—(Corres. Rs.2111.)

**"WHITTLESEA SHOWGROUNDS AND PUBLIC RECREATION RESERVE."**

Edmund Payne, Keith Leonard Hall, Kenneth McPhee, Lewis Winslade Jackson, Reginald Basil Broben, Leslie David Russell and Robert Leslie Batten as a Committee of Management for a period of three (3) years of the land in the Township of Whittlesea temporarily reserved by Order in Council dated 10th October, 1905, as a site

for Agricultural Show Yards and by Order in Council dated 19th May, 1954, for the additional purpose of Public Recreation, and known as the "Whittlesea Showgrounds and Public Recreation Reserve".—(Corres. Rs.2491.)

**"WHITTLESEA SWIMMING POOL RESERVE."**

Leonard Charles Dunn, Albert Harold Wailes, Keith James Downey, Raymond Mitchell, Ivan William Harris and Robert Burton as a Committee of Management for a period of three (3) years of that portion of the land reserved as a site for a Public Park in the Parish of Toorourrong, at Whittlesea, as is indicated in red colour on plan marked W/18.12.56 attached to Lands Department correspondence C.86542.—(Corres. C.86542.)

**"WICKLIFFE PUBLIC HALL RESERVE."**

Leslie Frederick Paige, Keith Grimmer and Albert William Habel as a Committee of Management for a period ending the 6th June, 1965, of the land in the Township of Wickliffe temporarily reserved by Orders in Council dated the 28th January, 1913, and the 24th March, 1964, as a site for a Public Hall, and known as the "Wickliffe Public Hall Reserve".—(Corres. Rs.6359.)

This appointment is in lieu of all previous appointments in respect of the said land, which are hereby revoked.

In witness whereof the common seal of the Board of Land and Works was hereunto affixed this fifteen day of May, One thousand nine hundred and sixty-four, in the presence of—

(SEAL)

KEITH TURNBULL, President.  
ALAN J. HOLT, Member.

*Land Act 1958.***LEASE SURRENDERED.**

NOTICE is hereby given that the Governor in Council has accepted the surrender of the Lease mentioned in the Schedule hereunder for the reason specified.

District.	Corr. No.	Name.	Section of Land Act under which Leased.	Parish.	Allotment.	Section.	Area.	Class.	Reason.
							A. R. P.		
Melbourne	0457/125	Neal's Motors Proprietary Limited	125	City of Melbourne South	4, 5 and 6	D	1 1 16	..	Expired—New Lease to Issue

Department of Crown Lands and Survey,  
Melbourne, 12th May, 1964.

KEITH TURNBULL,  
Commissioner of Crown Lands and Survey.

*Land Act 1958.***LICENCES UNDER THE LAND ACTS 1928 AND 1958 DECLARED VOID.**

NOTICE is hereby given that the Licence in the Schedule hereunder has been Declared Void for the reason specified.

District.	Corr. No.	Name of Licensee.	Section of Land Act under which Licensed.	Parish.	Allotment.	Section.	Area.	Annual Rental.	Reason for Voiding.
							A. R. P.	£ s. d.	
Northern.	01698/138	Marjorie Miller	138	Mandurang	87F	D	2 1 25	2 5 0	Non-compliance with conditions

Department of Crown Lands and Survey,  
Melbourne, 18th May, 1964.

KEITH TURNBULL,  
Commissioner of Crown Lands and Survey.

## Closer Settlement Act 1938.

## LEASE SURRENDERED.

NOTICE is hereby given that the Governor in Council has accepted the surrender of the Lease mentioned in the Schedule hereunder for the reason specified.

District.	Corr. No.	Name.	Section of Act under which Leased.	Parish.	Allotment.	Section.	Area.	Class.	Reason.
Mallee ..	762/12	Douglas and Jean Sibil Mason	Section 12, Closer Settlement Act 1938	Myall ..	Part Allotment 21	..	A. R. P. 0 2 28	..	Surrendered—Required for road purposes

Department of Crown Lands and Survey,  
Melbourne, 12th May, 1964.

KEITH TURNBULL,  
Commissioner of Crown Lands and Survey.

## TENDERS—PUBLIC WORKS DEPARTMENT

TENDERS will be received at this Department's Head Office, Treasury-place, Melbourne, until TEN a.m. on the dates, and for the purposes under mentioned.

Particulars may be learnt at the Department and also at places shown in parentheses.

W.O. means Inspector of Works Office; P.S.—Police Station; T.S.—Technical School; H.E.S.—Higher Elementary School; S.S.—State School; H.S.—High School; C.S.—Consolidated School.

Tenders should be submitted on the Department's printed Tender Form and will not be received by telephone. All tenders must be on a "Firm Tender" basis. The Board of Land and Works will not necessarily accept the lowest or any tender.

Tenders to be addressed to the Hon. the Commissioner of Public Works, and envelope containing tender to be marked "Tender for , closing Tuesday, ,".

NOTE.—No preliminary deposit is to be lodged with any tender, but a deposit in accordance with the prescribed Schedule may be required from each successful tenderer.

Tuesday, 26th May, 1964.

## Building, Electrical and Mechanical Works.

Ararat.—Supply and installation of gas hot water installation in Staff Quarters of "J" Ward, Mental Hospital. (W.O., Ararat.)

Bairnsdale.—Repairs and painting to residence, 38 Wallace-street, Technical School. (W.O., Bairnsdale.)

Ballarat.—Electrical installation, reorganization of Engineering Machine Shop and improved lighting, School of Mines. (W.O., Ballarat.)

Beaufort.—External renovations, new shelter shed, S.S. 60. (W.O., Ballarat; S.S. Beaufort.)

Benalla.—Electrical installation, Police Station Residence. (W.O., Benalla and Wangaratta.)

Benalla.—Repairs and painting, High School. (W.O., Benalla.)

Burwood.—Re-roofing "Bristol" type class-rooms, S.S. 461.

Camperdown.—Roof repairs, &c., Court House. (W.O., Camperdown.)

Camperdown.—Chain mesh fence, S.S. 114. (W.O., Camperdown.)

Cheshunt South.—Installation of septic tank and new toilets, S.S. 3076. (W.O., Wangaratta; S.S. Cheshunt South.)

Clayton North.—Demolition and removal of old residence and outbuildings, S.S. 734.

Edenhope.—Repairs and painting to residence, High School. (W.O., Horsham; H.S., Edenhope.)

Euroa.—Connexion to town sewerage, Police Station and residence. (W.O., Alexandra; P.S., Euroa.)

Flemington.—Supply and installation of briquette fired steam generator and modifications to existing hot water and heating systems, Travancore Developmental Centre.

Footscray West.—Internal renovations, Cleaner's residence, S.S. 3890.

Geelong East.—Electrical alterations and additions, S.S. 4398. (W.O., Geelong.)

Glenmore.—Renovations to Handwork Room, S.S. 3688. (W.O., Ballarat; S.S., Glenmore.)

Glenormiston.—Erection of Machinery shed, Glenormiston Estate. (W.O., Camperdown.)

Hamilton.—Erect porch, internal and external painting, Fisheries and Wildlife Department residence. (W.O., Hamilton.)

Heywood.—Removal of Condah State School residence to Heywood Consolidated School site, No. 5 Scott-street. (W.O., Warrnambool; C.S., Heywood.)

Kyabram.—Erection of Machinery Shed, Research Farm. (W.O., Shepparton.)

Lockington.—New porch, repairs and painting, residences, Nos. 1 and 2 Hopetoun-street, Consolidated School. (W.O., Bendigo; C.S., Lockington.)

Malvern East.—Alterations and renovations to Sergeant's Residence, Police Station.

Melbourne.—Supply and installation of ventilation to dining-rooms in the Administration and Accountancy Building, Royal Melbourne Institute of Technology.

Melton.—Renovations to school and residence, S.S. 430. (S.S., Melton.)

Mockinya.—Erect toilet block, install septic tank, S.S. 2395. (W.O., Horsham.)

Ouyen.—Repairs and painting, Clerk of Courts residence. (W.O., Mildura; P.S., Ouyen.)

Parkdale.—New staffroom, toilet and store, S.S. 4171.

Parkmore.—Connexion to sewer, S.S. 4881.

Robinvale.—Erection of modified Manual Arts Wing in concrete veneer, High School. (W.O., Mildura and Swan Hill; H.S., Robinvale.)

Robinvale.—Electrical installation in modified third section, High School. (W.O., Mildura and Swan Hill.)

Robinvale.—Supply, delivery and installation of extensions to central heating and hot water systems to new Manual Arts Wing, High School. (W.O., Swan Hill and Mildura.)

Rochester.—Erection of brick veneer second stage "A" type office, Police Station. (W.O., Bendigo.)

Royal Park.—Supply and fix new Terra Cotta tile roof at Male Wards, Park Wards, Mental Hospital.

Ruskin Park.—Erection of non-party fencing, S.S. 4916.

Sale.—Connexion to sewerage, &c., residence 46 Lansdowne-street, S.S. 545. (W.O., Traralgon; S.S., Sale.)

Sale.—Connexion to sewerage, residence 97 Macarthur-street, S.S. 545. (W.O., Traralgon; S.S., Sale.)

Sebastian.—Fencing to school and residence, S.S. 1510. (W.O., Bendigo; S.S., Sebastian.)

Shepparton.—Provision of timber garage with brick front, Technical School residence. (W.O., Shepparton.)

St. Kilda Park.—External and internal repairs and painting, S.S. 2460.

Swan Hill.—Erection of brick veneer residence and garage, Police Station. (W.O., Bendigo and Swan Hill.)

Traralgon.—New aluminium roof and painting, High School. (W.O., Traralgon.)

Werribee.—Footings, brick base wall, concrete floor and drainage to glasshouse, Research farm. (W.O., Geelong.)

Williamstown.—Supply and installation of oxy-acetylene welding equipment in Plumbing Shop, Trades Wing, Technical School.

#### Furniture and Furnishings.

Carlton.—Supply of rubber mattresses with waterproof covers, St. Nicholas Hospital.

Carlton.—Supply of steel furniture, Motor Registration Branch.

Coburg.—Supply and lay 207 square yards flexible vinyl tiles to floor and bench tops—New visiting Centre, "F" Division, Pentridge Gaol.

#### Site Works.

Allan's Forest.—Supply and laying of concrete slabs, S.S. 1086. (W.O., Warrnambool.)

Bendigo North.—Construction of concrete retaining wall, filling, grassing, drainage and associated works, S.S. 1267. (W.O., Bendigo.)

Dookie.—Provision of concrete paving and drainage works, S.S. 1527. (W.O., Shepparton; S.S., Dookie.)

Hawthorn West.—Earthworks, drainage, asphaltting, concreting and associated works, S.S. 293.

Morwell.—Repairs to asphalt paving and new asphalt, paving and drainage, S.S. 2136. (W.O., Traralgon and Warragul; P.S., Moe.)

Wangaratta.—Reconstruction of Sports Fields, High School. (W.O., Wangaratta.)

#### Miscellaneous.

Dookie.—Supply F.O.R. Melbourne of fencing materials, Agricultural College.

Sunbury.—Supply and delivery of stainless steel food containers, Mental Hospital.

Sunbury.—Supply of timber, plywood, mouldings and hardboard, Mental Hospital.

### Tuesday, 2nd June, 1964.

#### Building, Electrical and Mechanical Works.

Altona North.—Erection of a ten (10) class-room concrete veneer timber-framed primary school, S.S. 4931.

Altona North.—Electrical installation in new school of ten (10) L.T.C. class-rooms, &c., S.S. 4931.

Ballarat.—Internal and external renovations, Clerk of Courts Residence, 8 Murray-street. (W.O., Ballarat.)

Balmoral.—Erection of brick veneer residence, garage and fuel, store, Police Station. (W.O., Hamilton and Horsham; P.S., Balmoral.)

Beaumaris.—Erection of Police Station and Residence, &c. Beaumaris.—Electrical installation, Police Station and Residence.

Beaumaris.—Supply and installation of gas hot water services, Police Station and Residence.

Bentleigh East.—Erection of new Police Station and Residence.

Bittern.—Erection of timber framed residence and garage, S.S. 3933.

Burwood East.—Supply and installation of town gas heating, S.S. 454.

Byrne.—Erection of out-offices and installation of septic tank, S.S. 4192. (W.O., Wangaratta.)

Cann River.—Repairs and painting to school and residence, S.S. 3920. (W.O., Bairnsdale; S.S. Cann River.)

Clayton.—External and internal repairs and painting, S.S. 4747. (S.S., Clayton.)

Darlington.—Installation of out-offices, septic tank and water supply, S.S. 777. (W.O., Camperdown; S.S., Darlington.)

Dartmoor.—Electrical installation, with 2.9 kVA diesel generating set, Lands and Survey Department residence. (W.O., Hamilton and Warrnambool.)

Deer Park.—Erection of female staff toilet, S.S. 1434.

Eaglehawk.—Renovations and fencing, Court House. (W.O., Bendigo.)

Footscray.—Internal repairs and painting, Technical School.

Footscray West.—Erection of fencing and fencing repairs, S.S. 3890.

Gembrook.—Internal and external renovations, S.S. 2506. (S.S., Gembrook.)

Kew.—Supply and installation of hot water calorifier and modifications to existing pipework in Ward 16, at Children's Cottages, Mental Hospital.

Koo-Wee-Rup.—Erection of timber framed residence and garage, S.S. 2629. (W.O., Warragul and Korumburra.)

Merino.—Renovations to school buildings, Consolidated School. (W.O., Hamilton; Consolidated School, Merino.)

Merton.—Erection of non-party fencing, S.S. 1532. (W.O., Alexandra.)

Moe.—Erection of additional class-rooms, &c., S.S. 4740. (W.O., Traralgon and Warragul.)

Moe.—Plenum heating to four (4) class-room extension, S.S. 4740. (W.O., Traralgon and Warragul.)

Mont Park.—Provision of fly-wire doors and screens to Wards M.1 to M.6 and F.1 to F.6, at Mont Park Mental Hospital, and Wards C and R., at Plenty Mental Hospital.

Mt. Buffalo.—Electrical installation, Ranger's residence, National Park. (W.O., Wangaratta.)

Ringwood.—Extensions to second and third sections, Technical School.

Rupanyup North.—New toilets and installation of septic tank, S.S. 1758. (W.O., Warracknabeal; S.S., Rupanyup North.)

Russell's Bridge.—Septic tank and bore water supply, S.S. 530. (W.O., Geelong; S.S., Russell's Bridge.)

Shepparton.—Repairs and repainting, Department of Lands and Survey Residence, (W.O., Shepparton.)

Shepparton.—Supply and installation of extensions to central heating, S.S. 4666. (W.O., Shepparton.)

Snob's Creek.—Erection of residence for Maintenance Officer, Fish Hatchery. (W.O., Alexandra.)

St. Kilda.—Electrical installation, kiosk service and pier lighting, Ports and Harbors.

Sunshine.—External repairs and painting, Social Welfare Department, "Woornak", Boys' Hostel.

Sutton Grange.—Electric hot water service, residence, S.S. 798. (W.O., Bendigo.)

Various.—Modifications to existing science laboratories, Section 1, Metropolitan; Section 2, Geelong. (Tenderers may tender for both or either sections.) Technical Schools. (W.O., Geelong.)

Wannon.—Erection of out-offices and septic tank, S.S. 1685. (W.O., Hamilton.)

#### Furniture and Furnishings.

East Melbourne.—Supply and fix curtains to various rooms at 54 and 56 Albert-street, Clarendon Clinic.

#### Site Works.

Essendon.—Asphalt repairs and paving construction, Technical School.

Rutherglen.—Road and pedestrian pavements (of gravel and concrete construction), surface and underground drains, and associated work, High School. (W.O., Wangaratta, Benalla; P.S., Wodonga.) (Amended Specification.)

Wattle Park.—Asphaltting, concreting, drainage and associated works, High School.

#### Miscellaneous.

Melbourne.—Supply of fire extinguishers for period 1st July, 1964, to 30th June, 1965, Stores Branch, Public Works Department.

Traralgon.—Supply of one self-tipping tractor-drawn garbage trailer, Hobson Park Hospital.

Werribee.—Supply of timber and mouldings, &c., State Research Farm.

### Tuesday, 9th June, 1964.

#### Building, Electrical and Mechanical Works.

Barongarook.—Septic tank installation, S.S. 2210. (W.O., Camperdown; S.S., Barongarook.)

Beveridge.—Renovations and painting, S.S. 1476. (W.O., Alexandra; S.S., Beveridge.)

Cobden.—Provision of additional office accommodation, Police Station. (W.O., Warrnambool and Camperdown.)

Corio.—Supply and installation of sawdust extraction system, Technical School. (W.O., Geelong.)

Dergholm.—Repairs and painting, S.S. 1729. (W.O., Hamilton; S.S., Dergholm.)

Glenormiston.—New fencing and gates at Cottages 2, 4, 6, 8, Glenormiston Estate. (W.O., Camperdown.)

Kaniva.—Erection of concrete post and wire fencing, High School. (W.O. Horsham; P.S., Kaniva.)

Langkoop.—Repairs and painting, S.S. 2633. (W.O., Horsham.)

Mahaikah.—Internal and external renovations, S.S. 3370. (W.O., Alexandra; S.S., Mahaikah.)

Melbourne.—Supply, installation and testing of mechanical services, Police Offices, 193 Spring-street.

Molesworth.—Erection of out-offices and installation of septic tank, S.S. 2233 and residence. (W.O., Alexandra; S.S., Molesworth.)

Mt. Baw Baw.—Construction of toilet block, old mill site, Forests Commission. (W.O., Warragul.)

Sunshine.—Erection of brick boiler house, Technical School.

Tallangatta.—Erection of brick veneer residence and garage, Agriculture Department. (W.O., Wangaratta.)

Wyn Wyn.—New toilets, install septic tank, S.S. 4430. (Amended specification.) (W.O., Horsham; S.S., Wyn Wyn.)

#### Furniture and Furnishings.

Carlton.—Steel filing cabinets, Motor Registration Branch.

Sunbury.—Supply and fix hospital type bed screens to male and female observation wards, Mental Hospital.

#### Site Works.

Footscray West.—Asphalting and asphalt repairs, S.S. 3890.

Noble Park.—Asphalting, concreting, drainage and associated works, High School.

St. Arnaud.—Provision of concrete cut-off drain, S.S. 1646. (W.O., Maryborough; S.S., St. Arnaud.)

Sunbury.—Provision of four gravel car parks, Mental Hospital. (Mental Hospital, Sunbury.)

Tallangatta.—Surface and underground drainage, road and pedestrian pavements and associated work, High School. (W.O., Wangaratta; P.S., Wodonga; H.S., Tallangatta.)

Wendouree West.—Asphalting and concreting, S.S. 4701. (W.O., Ballarat.)

Westall.—Asphalting, concreting, drainage and associated works, High School and S.S. 4851.

#### Miscellaneous.

Carlton.—Maintenance cleaning, period 1.7.64 to 30.6.65, State Film Centre.

East Melbourne.—Maintenance cleaning, period 1.7.64 to 30.6.65, Clarendon Clinic.

Glenaladale.—Purchase and removal of old school building, S.S. 2373. (W.O., Bairnsdale; S.S., Glenaladale.)

Melbourne.—Maintenance cleaning, 1st July, 1964, to 30th June, 1965, State Offices Annexe, Parliament-place.

North Fitzroy.—Maintenance cleaning, period 1.7.64 to 30.6.65, School Dental Centre, 658 Nicholson-street.

Prahran.—Maintenance cleaning, period 1.7.64 to 30.6.65, Chest Clinic, Clarence-street.

Williamstown.—Supply and delivery of 8-in. I.D. mild-steel pipes to Ports and Harbors Dredging Depot.

Williamstown.—Supply and delivery of marine diesel engine for 20-ft. work boat, Ports and Harbors.

M. V. PORTER,  
Acting Commissioner of Public Works.

Public Works Department,  
Melbourne, 18th May, 1964.

## PUBLIC SERVICE NOTICES

### PUBLIC SERVICE OF VICTORIA.—RECLASSIFICATIONS.

THE Public Service Board has raised the classification of the under-mentioned offices as shown, and appointed thereto the respective officers named hereunder.

Office and Former Classification.	Revised Classification.	Duties.	Qualifications.	Officer Appointed.
<b>PROFESSIONAL DIVISION.</b>				
<b>WATER SUPPLY DEPARTMENT.</b>				
Senior Draughtsman, Class "B"	Superintending Draughtsman, Class "B1"	To organize and control the work of the sections in the Draughting Group, Survey Division, dealing with the preparation of engineering and topographical plans, air photo mosaics, graphs, maps and publicity matter	A competent draughtsman with extensive experience in computations and plan drawing connected with Topographic, Engineering and Title surveys; a good knowledge of field survey practice and capable of administering the work of a large staff	Amos, N. A. G.
<b>TECHNICAL AND GENERAL DIVISION.</b>				
<b>STATE FORESTS DEPARTMENT.</b>				
Draughting Assistant, Grade III. (3 offices)	Grade IV. (3 offices)	The preparation of final drawings from aerial photograph compilation sheets and topographic type plans from field assessment sheets, and of drawings for photo-lithographic reproduction; other draughting duties as required	A competent draughtsman with experience in topographic mapping, the general treatment of drawings and negatives necessary for final reproduction; ability to apply the techniques necessary for working on the various forms of plastic media	Read, W. J. Lukaitis, V. Vaicaitis, A.

Office of the Public Service Board,  
Melbourne, 19th May, 1964.

No. 43.—8040/64.—4

By order,  
V. P. SCULLY,  
Secretary.

## PUBLIC SERVICE (PUBLIC SERVICE BOARD) REGULATION 52.—VACANCIES.

THE Permanent Heads of the Departments shown have recommended the officers named hereunder for appointment to the under-mentioned vacancies.

Office and Classification.	Duties.	Qualifications.	Officer Recommended for Appointment.		
			Name.	Classification.	Date of Classification.
PROFESSIONAL DIVISION.					
CHIEF SECRETARY'S DEPARTMENT.					
Explosives and Gas Examining Branch.					
Chief Inspector of Explosives, Gas Examiner and Chief Inspector of Inflammable Liquids Class "A1" (£3,635) (plus annual allowance of £250 in respect of the duties of Gas Examiner)	To have charge of the Explosives and Gas Examining Branch. To administer the Explosives Act, the Gas Regulation Act, the Inflammable Liquids Act and such portions of the Liquefied Petroleum Gas Act and Regulations as may be required	A Degree in Science with Chemistry as a major subject or a Diploma of Applied Chemistry from an approved Technical College and to be an Associate of the Royal Australian Chemical Institute. To have special training and extensive experience in the fields of explosives, inflammable liquids, liquefied petroleum gas and other dangerous goods and in the administration of the Gas Regulation Act. To have administrative ability and a thorough knowledge of the relevant Acts and Regulations	Cobbett, A. M.	Assistant Chief Inspector of Explosives and Assistant Gas Examiner, Class "A1" (£2,895)	14.9.62
Assistant Chief Inspector of Explosives and Assistant Gas Examiner Class "A1" (£2,895)	To be responsible for the general organization and supervision of the scientific and inspectional work of the Branch; to inspect explosives factories and installations for liquefied petroleum gas and inflammable liquids; to investigate explosions and fires involving explosives or other dangerous substances; to perform other inspectional and technical duties as directed	A Degree in Science with Chemistry as a major subject or a Diploma of Applied Chemistry from an approved technical college and to be an Associate of the Royal Australian Chemical Institute; special training and extensive experience in explosive factory procedure and in the chemistry, examination and testing of explosives and other hazardous materials; to have administrative ability and a good knowledge of the Explosives Act, the Gas Regulation Act, the Inflammable Liquids Act and the Liquefied Petroleum Gas Act and respective Regulations	Buckley, R. F.	Senior Chemist, Class "A"	30.11.62
PUBLIC WORKS DEPARTMENT.					
Ports and Harbours Branch.					
Senior District Engineer, Class 4	To assist on the investigation, design and supervision of new and maintenance works at ports, works and installations necessary for the safe navigation of vessels, and foreshore protection works; to assist in the administration of the Marine Act and matters connected with the administration of the Harbor Trusts Acts	To be a graduate or diplomate in Civil Engineering of a recognized University or Technical College or to a holder of a certificate issued by the Municipal Engineers Board of Victoria, versed in the methods of modern civil engineering design and practice particularly in regard to harbour improvement and development and with practical experience on the construction and maintenance of such works	Chisholm, G. M.	District Engineer, Class 3	2.9.62
TECHNICAL AND GENERAL DIVISION.					
DEPARTMENT OF CROWN LANDS AND SURVEY.					
Gardener, Grade III., Grade 21	To manage a section of the Royal Botanic Gardens	A good practical knowledge of the various activities and methods of gardening including plants and their cultural treatment; to have passed the examination prescribed in Regulation 65 (b) of the Public Service (Public Service Board) Regulations	Allan, K. W. . .	Gardener, Grade II., Grades 17-19 inclusive	23.8.59

----- Appeals against such recommendations should be lodged with the Secretary to the Public Service Board not later than Saturday, the 30th May, 1964.

Office of the Public Service Board,  
Melbourne, 19th May, 1964.

By order,  
V. P. SCULLY,  
Secretary.

## PUBLIC SERVICE OF VICTORIA.—VACANCIES.

APPLICATIONS will be received by the Public Service Board up to Wednesday, the 3rd June, 1964, from persons employed in the Public Service of Victoria, who are eligible and qualified for appointment to the under-mentioned positions:—

## ADMINISTRATIVE DIVISION.

**Class "B1", Department of Crown Lands and Survey.**

*Yearly Salary.*—£2,293, minimum; £2,443, maximum.

*Duties.*—Subject to the direction of the Permanent Head to be responsible for the general administration work of the Inspection Branch and to be Secretary to the Vermin and Noxious Weeds Destruction Board.

*Qualifications.*—A good knowledge of the Acts administered by the Department, particularly the *Vermin and Noxious Weeds Act 1958*, and of the Regulations, procedure and practice thereunder; organizing and administrative ability. A knowledge of the procedures in Country Offices is desirable.

**Class "B", Milk Board, Department of Agriculture.**

*Yearly Salary.*—£2,028, minimum; £2,148, maximum.

*Duties.*—To be responsible for matters associated with the economic control of the liquid milk industry and to assist generally with administrative matters and correspondence.

*Qualifications.*—A qualified Accountant, preferably with a knowledge of the liquid milk industry; appropriate costing and auditing experience.

**Class "C2", Office of the Chief Commissioner of Police, Chief Secretary's Branch.**

*Yearly Salary.*—£1,788, minimum; £1,908, maximum.

*Duties.*—To deal with maintenance works for Departmental buildings and property and the installation of services; to negotiate and to prepare leases for privately-owned premises used for police purposes.

*Qualifications.*—Administrative ability and preferably experience in dealing with matters relating to repairs to Government premises. A knowledge of Part V. of the Public Accounts and Stores Regulations 1958 is desirable.

**Class "C1", Family Welfare Division, Social Welfare Branch, Chief Secretary's Department.**

*Yearly Salary.*—£1,558, minimum; £1,668, maximum.

*Duties.*—To review grants of assistance under Part V. of the Children's Welfare Act, involving interviews, correspondence and inquiries.

*Qualifications.*—Ability in correspondence and dealing with the public; preferably a knowledge of procedures related to assistance in respect of children and of the Children's Welfare Act, particularly Part V., and the Social Welfare Act.

**Class "C", Audit Office, Premier's Department. (Two vacancies.)**

*Yearly Salary.*—£1,283, minimum; £1,448, maximum.

*Duties.*—To assist in the audit and examination of accounts as required by the Auditor-General.

*Qualifications.*—A knowledge of the Audit Act and Regulations; to have made progress in the study of accountancy.

## PROFESSIONAL DIVISION.

**Assistant Agricultural Research Officer, Classes "C" "C2", Department of Agriculture.**

*Yearly Salary.*—£1,613, minimum; £2,293, maximum. (Commencing salary will be determined according to experience.)

*Duties.*—To undertake research and demonstrational work concerned with cereals and general agronomic practices, including soil fertility and wheat quality investigations in country districts.

*Qualifications.*—A Degree in Agricultural Science of the Melbourne University or its equivalent.

**Aborigines Welfare Officer, Classes "C" "C2", Aborigines Welfare Board, Chief Secretary's Department.**

*Yearly Salary.*—£1,448, minimum; £1,908, maximum. (Commencing salary according to experience.)

*Duties.*—To assist the Superintendent of Aborigines Welfare and to investigate and report on matters concerning the welfare and assimilation of aborigines.

*Qualifications.*—Diploma of Social Studies or equivalent or a Graduate of a recognized University with a major in Anthropology or Sociology and Psychology.

NOTE.—The appointee will be located in a Victorian country town and will be required to travel regularly throughout the surrounding districts. Applicants should hold current drivers' licences.

## TECHNICAL AND GENERAL DIVISION.

**Inspector, Mechanical, Weights and Measures Branch, Chief Secretary's Department.**

*Yearly Salary.*—£1,487, minimum; £1,591, maximum.

*Duties.*—To make, repair and adjust standard weights and measures and other weighing and measuring equipment, and to assist generally as directed.

*Qualifications.*—Good training and experience in general machine shop practice and in instrument-making. Experience in mechanical work relating to weighing and measuring equipment (including precision balances) and a knowledge of the Weights and Measures Act and Regulations would be of advantage.

NOTE.—An applicant who has a substantial part of the required qualifications may be appointed as Assistant Inspector Mechanical (salary £1,223–£1,259) and would be eligible to progress to Inspector Mechanical after study and passing in approved examinations.

**Aborigines Welfare Officer, Aborigines Welfare Board, Chief Secretary's Department.**

*Yearly Salary.*—£1,331, minimum; £1,643, maximum.

*Duties.*—To assist the Superintendent of Aborigines Welfare and to investigate and report on matters concerning the welfare and assimilation of aborigines.

*Qualifications.*—Extensive approved experience in aboriginal welfare work.

NOTE.—The appointee will be located in a Victorian country town and will be required to travel regularly throughout the surrounding districts. Applicants should hold current drivers' licences.

**Hospital Attendant, Prisons Division, Social Welfare Branch, Chief Secretary's Department.**

*Yearly Salary.*—£1,223, minimum; £1,331, maximum.

*Duties.*—To perform duties in the medical treatment of prisoners, and other duties as directed.

*Qualifications.*—A knowledge of first aid and general male nursing, preferably with the capacity for and experience in managing prisoners.

**Estate Officer, Grade I, Office of the Housing Commission, Treasury.**

*Yearly Salary.*—£1,151, minimum; £1,223, maximum.

(An allowance at the rate of £104 a year will also be paid for duty out of office hours and use of home as an office.)

*Duties.*—To perform housing estate duties, as required, in respect of a high-density section of a district, including revenue collection, interviewing tenants regarding rental arrears, advising tenants on matters affecting their tenancy, and inspecting and reporting on dwellings and various phases of estate management.

*Qualifications.*—To be educated to Intermediate Certificate standard or to be already an Estate Officer. Ability to make investigations and prepare reports. Experience in dealing with the public and capable of handling public moneys; to be active, married. A current motor driver's licence.

NOTE.—(1) After completing three years' satisfactory service as Estate Officer, Grade I, will be eligible for progression to Estate Officer, Grade II. (£1,259–£1,295).

(2) The person appointed must be prepared to reside on a Commission Estate and to work at nights, week-ends, and public holidays as required. Accommodation will be provided in a three-bedroom flat, for which a rental of 10 per cent. of total emolument less £36 6s. a year will be charged.

**Attendant, Senior, Venereal Diseases Clinic, General Health Branch, Department of Health.**

*Yearly Salary.*—£1,169, minimum; £1,205, maximum.

*Duties.*—Under the direction of the Medical Officer to admit patients, keep records, and perform other duties as required.

*Qualifications.*—Approved experience as an Attendant in the above duties at the Venereal Diseases Clinic.

**Shorthand Writer and Typist (Female), Senior, State Accident Insurance Office, Chief Secretary's Department.***Yearly Salary.*—£1,007, minimum; £1,043, maximum.*Duties.*—To act as Stenographer to Senior Officers, to arrange appointments and to take shorthand notes at conferences.*Qualifications.*—A competent typist who has passed the Board's shorthand speed test at 100 words a minute.**Attendant, Library, Grade I., State Library, Chief Secretary's Department. (Three vacancies.)***Yearly Salary.*—

Junior—Under 16 years of age—£382;  
 at 16 years of age—£410;  
 at 17 years of age—£479;  
 at 18 years of age—£558;  
 at 19 years of age—£642;  
 at 20 years of age—£757.

Adult—£1,007, minimum; £1,097, maximum.  
*Duties.*—To be responsible for the security of the volumes in the Reading Rooms and Newspaper Room in the State Library during the hours in which the Library is open to the public.

*Qualifications.*—To be physically fit, of good address, capable of exercising authority, educated up to Proficiency Certificate or to Merit Certificate.**Attendant, Titles Office, Law Department.***Yearly Salary.*—

Junior—Under 16 years of age—£434;  
 at 16 years of age—£467;  
 at 17 years of age—£549;  
 at 18 years of age—£633;  
 at 19 years of age—£730;  
 at 20 years of age—£832.

Adult—£938, minimum; £1,061, maximum.  
 (In addition an allowance at the rate of £48 a year is payable for searching duties.)

*Duties.*—To attend to searches of documents registered under the Transfer of Land Act; to advise as to the nature of various dealings on titles and to sort and replace documents required for searches and dealings.*Qualifications.*—To be active and tactful in dealing with the public; to have the capacity to assess search fees and acquire the requisite knowledge of titles and the various documents evidencing land transactions.**Estate Officer (Female), Grade I., Office of the Housing Commission, Treasury.***Yearly Salary.*—£917, minimum; £989, maximum.*Duties.*—To perform housing estate duties in respect of a section of a district including revenue collection, interviewing tenants regarding rental arrears, advising tenants on matters affecting their tenancy, and inspecting and reporting on houses and various phases of estate management.*Qualifications.*—To be educated to Intermediate Certificate standard or to be already an officer of the Commission; suitable experience in aspects of estate management or social work; a current motor driver's licence; preferably between the ages of 25 and 45.

**NOTE.**—After completing three years' satisfactory service as Estate Officer (Female), Grade I., will be eligible for progression to Estate Officer (Female), Grade II. (£1,025—£1,061).

By order,

V. P. SCULLY,

Office of the Public Service Board, Secretary.  
 Melbourne, 19th May, 1964.

**PUBLIC SERVICE OF VICTORIA.—VACANCIES.**

(TEMPORARY APPOINTMENTS.)

**A**PPPLICATIONS will be received by the Public Service Board up to Wednesday, the 3rd June, 1964, from persons who are qualified for appointment to the under-mentioned positions:—

**Draughtsman, Grades I. to IV., Public Works Department.**

*Yearly Salary.*—£972, minimum; £1,435, maximum.  
 (Commencing salary will be determined within this initial range according to experience, but advancement is not limited to the maximum quoted.)

*Duties.*—To plan water supply and sewerage installations to public buildings and institutions and prepare details, specifications and estimates in connexion therewith.

*Qualifications.*—Experience in sewerage draughting; capable of preparing working drawings and specifications for water supply installations; a comprehensive knowledge of the By-laws of the Melbourne and Metropolitan Board of Works and Country Sewerage Authorities.

**Carpenter, Public Works Department. (Three positions.)***Yearly Salary.*—£1,061.*Duties.*—To undertake carpentering duties.*Qualifications.*—A qualified carpenter and joiner, competent to carry out repairs to office and school furniture.

By order,

V. P. SCULLY,

Office of the Public Service Board, Secretary.  
 Melbourne, 19th May, 1964.

**PUBLIC SERVICE OF VICTORIA.—VACANCIES.****DEPARTMENT OF HEALTH.****MENTAL HYGIENE BRANCH.****TECHNICAL AND GENERAL DIVISION.**

**A**PPPLICATIONS will be received by the Public Service Board up to Wednesday, the 10th June, 1964, from persons employed in the Public Service of Victoria, who are eligible and qualified for appointment to the under-mentioned positions:—

**Head Nurse (Male), Ararat.***Yearly Salary.*—£1,487, minimum; £1,539, maximum.*Duties.*—To assist Principal Nurse in management of the Male Division and to prepare leave sheets and other records as directed by the Principal Nurse, to give lectures to Student Nurses and others.*Qualifications.*—A current practising Certificate for Mental Nursing, ability to direct and control staff and patients and to keep records.**Assistant Head Nurse (Male), Ararat.***Yearly Salary.*—£1,331, minimum; £1,383, maximum.*Duties.*—To assist Principal Male Nurse or Head Nurse (Male), in management of male division, and to prepare leave sheets and other records as directed; to relieve senior officers as required, and to give lectures to Student Nurses and other staff.*Qualifications.*—A current practising certificate for Mental Nursing, ability to direct and control staff and patients, and to keep records.**Deputy Charge Nurse (Male), Larundel.***Yearly Salary.*—£1,097, minimum; £1,133, maximum.*Duties.*—To be second in charge of a ward.*Qualifications.*—A current practising certificate for Mental Nursing, and approved experience.**Cook (Male), Grade I., Warrnambool.***Yearly Salary.*—£1,025, minimum; £1,043, maximum.*Duties.*—To be in charge of the kitchen and staff therein.*Qualifications.*—A competent cook with experience of large quantity preparation and cooking of food-stuffs and ability to control staff.**Storeman, Kew.***Yearly Salary.*—£972, minimum; £1,025, maximum.*Duties.*—To assist in receiving, checking, packing and issuing general stores and provisions.*Qualifications.*—Proficiency Certificate or equivalent, experience in and knowledge of hardware, materials, provisions and general store routine.**Hall Porter, Royal Park.***Yearly Salary.*—£955, minimum; £1,025, maximum.*Duties.*—To be responsible for the efficient operation of Telephone Switchboard, reception of visitors and records relating thereto.*Qualifications.*—Preferably to have knowledge of the routine of a Receiving House and to possess a reasonable educational standard, and tact and patience in dealing with the public.**Motor Truck Triver, Larundel.***Yearly Salary.*—£989, minimum; £1,007 maximum.*Duties.*—To distribute laundry, provisions, heavy and light goods, &c., throughout Larundel and adjoining hospitals.*Qualifications.*—A licensed motor truck driver.

By order,

V. P. SCULLY,

Office of the Public Service Board, Secretary.  
 Melbourne, 19th May, 1964.



No. 1398.

*Public Service Act 1958, Section 50.***REGULATIONS—PART IV.—SALARIES AND INCREMENTS.**

THE Public Service Board, in pursuance of the powers conferred by the *Public Service Act 1958* hereby amends its Regulations as shown below :—

**FIFTH SCHEDULE.**  
**TEMPORARY EMPLOYEES.**  
**DEPARTMENT OF HEALTH.**  
**MENTAL HYGIENE.**

*Designations of Positions and Rates of Salaries.*

Designation of Position.	Yearly Rate of Salary.		Increments (Annual).
	Minimum.	Maximum.	
	£	£	
Add— Instructor (Female), Shelt- ered Workshop, Grade II.	845	863	1 of £18

A. GARRAN, Chairman.  
V. P. SCULLY, Secretary.

Office of the Public Service Board,  
Melbourne, 14th May, 1964.

**EXAMINATION OF APPLICANTS FOR LICENCE AS SHORTHAND WRITER.**

IT is hereby notified that an examination of applicants for licence as Shorthand Writer will be held at the Law Courts (No. 15 Court), Melbourne, on Saturday, the 27th June, 1964, at Ten o'clock a.m.

Applications for permission to attend the examination, together with an entry fee of Twenty-one shillings (£1 1s.), must be forwarded to reach the Secretary, Public Service Board Office, Treasury-place, Melbourne, C.2 (where a copy of the Regulations may be obtained), not later than Saturday, the 13th June, 1964.

Satisfactory evidence of—

- (1) Name in full,
  - (2) Having attained the age of twenty-one (21) years, and
  - (3) Good moral character—
- should be submitted with application.

By order,  
V. P. SCULLY,  
Secretary.

Office of the Public Service Board,  
Melbourne, 19th May, 1964.

**PRIVATE ADVERTISEMENTS****CITY OF CAMBERWELL.****BY-LAW 113.***Removal of House Refuse.*

A By-law of the City of Camberwell made under the provisions of the *Health Act 1958* and numbered 113, for or with respect to—

- (a) The provision, use and control of receptacles for the deposit and collection of refuse and rubbish (whether temporary or otherwise) and prescribing the shape of and the materials to be used in the construction of such receptacles; and
- (b) preventing and regulating the deposit of refuse and rubbish upon streets and other lands and places under the control of the Council.

IN pursuance of the powers conferred by the *Health Act 1958*, the Mayor, Councillors and Citizens of the City of Camberwell order as follows:—

1. By-law No. 34 of the City of Camberwell entitled "Removal of House Refuse" is hereby repealed.

2. In this By-law unless inconsistent with the context or subject-matter—"Council" shall mean the Council of the City of Camberwell. "Occupier" shall mean and include the occupier, owner, tenant, the person in charge or having the management or control. "Household refuse" shall mean household refuse and rubbish including food waste and discarded food ordinarily used for human consumption. "Dry refuse" means dry and hard refuse and dry and hard waste, but does not include household refuse as hereinbefore defined, garden clippings or other garden refuse or rubbish of a vegetable nature.

3. The occupier of every house, building or premises within the City of Camberwell shall provide or cause to be provided and kept a receptacle or receptacles as herein prescribed and shall cause all household refuse produced, collected or accumulated on such premises to be from time to time deposited and kept in such receptacle or receptacles. Every such receptacle shall be kept in a clean and inoffensive state and shall be kept constantly covered by a lid described hereunder except when household refuse is being deposited therein or discharged therefrom.

4. *Receptacles.*—Every such receptacle and lid shall be constructed of galvanized iron of not less than 24-gauge or approved plastic and shall be in the shape of a frustum of a cone and shall have a capacity not exceeding three cubic feet, shall be strongly constructed and provided with properly fixed side lifting handles.

Each such receptacle shall be provided with a suitable close fitting lid with suitable handle fixed thereto, and with a flange overlapping the top of such receptacle.

5. No person shall place, or cause or permit to be placed any slops or liquid waste in any such receptacle, nor shall deposit therein any moist refuse unless such moist refuse has been previously strained and effectually wrapped in paper.

6. No person shall place any ashes in any such receptacle unless such ashes are securely wrapped in paper and are not sufficiently hot at the time of wrapping to ignite or scorch the paper in which they are wrapped.

7. No person shall place or cause or permit to be placed in any such receptacle any dirt, dust or other matter obtained by the cleaning of the interior of a dwelling or similar structure unless such substance is securely wrapped in paper.

8. The occupier shall cause such receptacle to be kept at all times in good order and condition and shall, when required by the Council, coat the inside of such receptacle with tar or other suitable substance.

9. At such hours and on such days as may be appointed by the Council receptacles containing household refuse for collection and disposal may be placed adjoining the premises used by the occupier in the following locations—

- (a) Where there is an unpaved portion of footway then on such unpaved portion near to the street channel; or
- (b) where the footway is paved to its full extent then on such footway near to the street channel; or
- (c) in such other location as may be approved by the Council.

10. No person shall remove from any such receptacle any rag, cloth or similar substance except for the disposal of the whole contents of such receptacle in a manner and at a place approved by the Council.

11. (a) The Council shall provide for the collection throughout the municipal district of the City of Camberwell of dry refuse in one of the manners hereinafter mentioned.

(b) (i) The Council may from time to time place in streets throughout the said municipal district receptacles for the reception of dry refuse, in such manner that, within such period as the Council is conveniently able to do so, such a receptacle shall be placed within reasonable proximity of every dwelling in the said municipal district. The Council shall make known, in such manner as it thinks fit, the positions in which such receptacles are placed from time to time and the period for which they will remain there; or

(ii) The Council may authorize by notice delivered to the premises the placing during a period specified in the notice of dry refuse on the unpaved portion of the footway, or where there is no unpaved portion, then on the footway near to the street channel and adjacent to the premises.

(c) The Council shall remove dry refuse deposited in such a receptacle or on the footway as hereinbefore provided.

(d) No person shall deposit in such a receptacle or on the footway any refuse, rubbish or garbage other than dry refuse.

(e) No person, other than a person duly authorized by the Council, shall remove any dry refuse deposited for collection as hereinbefore provided.

12. Subject to clause 11 hereof no person shall deposit any refuse or rubbish upon any street in the municipal district of the City of Camberwell or other land or place under the control of the Council except at a place appointed by the Council.

13. This By-law shall apply to and have operation throughout the whole of the municipal district of the City of Camberwell.

14. This By-law shall come into force and have effect immediately upon its publication in the *Victoria Government Gazette*.

15. Every person who shall be guilty of a wilful act or default contrary to any of the provisions of this By-law shall be liable to a penalty not exceeding Twenty pounds and not less than Two pounds for every such offence, or in the case of a continuing offence, to a penalty not exceeding Five pounds for each and every day during which such offence is continued after a conviction or order by any court.

Resolution for passing this By-law agreed to by the Council the 10th day of February, 1964, and confirmed on 16th day of March, 1964.

The common seal of the Mayor, Councillors and Citizens of the City of Camberwell was hereto affixed by order of the Council this 16th day of March, 1964.

(SEAL) T. G. WESTCOTT, Mayor.  
W. M. FORDHAM, Councillor.  
L. F. CHEFFERS, Chief Administrator.

Submitted to the Commission of Public Health the 24th day of March, 1964.—A. T. GARDNER, Secretary, Commission of Public Health.

Approved by the Governor in Council the 5th day of May, 1964.—J. COLQUHOUN, Clerk of the Executive Council. 901

#### Local Government Act 1958 and Amendments.

##### CITY OF HEIDELBERG.

##### NOTICE TO ALL WHOM IT MAY CONCERN.

WHEREAS the Council of the Municipality of the City of Heidelberg in the State of Victoria deems it expedient to execute a certain work or undertaking for the purpose of providing an off-street parking area, for the purposes whereof it is in the opinion of the said Council necessary and desirable that the said Council exercise its power of taking land compulsorily within the municipal district of the said Council, as provided by the *Local Government Act 1958*, and amendments, and the said Council has therefore caused to be prepared such maps and other papers as may be necessary to show the general description of the work or undertaking for which the land proposed to be taken is to be used, the description of the land proposed to be taken, and the names of the owners or reputed owners, lessees or reputed lessees, mortgagees and occupiers of the land so far as those names are known to or can be ascertained by the Council, and the said maps and other papers so prepared have been approved by the said Council.

In pursuance of the provisions of the *Local Government Act 1958* and amendments, the said Council doth hereby publish and give notice that the description shortly of the purport of the said work or undertaking is as follows:—

A scheme for the provision of an off-street parking area for Heidelberg shopping centre, Burgundy-street.

And the said Council doth hereby give further notice that the said maps and other papers are deposited at the office of the said Council, Town Hall, Ivanhoe, and are there open for inspection and perusal on all the days and between the hours the Municipal Office is appointed to be open for the space of 40 clear days from the date of the publication of this notice in the *Government Gazette*.

And the said Council doth hereby call upon all persons affected by the proposed taking of the land to set forth in writing, addressed to the said Council or the Town Clerk thereof, at the Town Hall, Ivanhoe, within 40 clear days from the date of the publication of this notice as aforesaid, all objections which they may have to the taking of the land.

Dated this 15th day of May, 1964.

The common seal of the Mayor, Councillors and Citizens of the City of Heidelberg was hereto affixed by me—

F. PHILLIPS, Town Clerk.  
in the presence of—

(SEAL) W. L. KELLY, Mayor.  
H. T. STEWART, Councillor. 892

##### CITY OF RINGWOOD.

WHEREAS the Council of the City of Ringwood deems it expedient to obtain that piece of land described in the Schedule hereto and to acquire for the purpose of providing a place of public resort or recreation such piece of land: And whereas the Council has caused to be

prepared a map and other papers setting out the general description of the work or undertaking for which the land proposed to be taken is to be used, the description of the land proposed to be taken and the names of the owners or reputed owners, lessees or reputed lessees, mortgagees and occupiers of that land so far as those names are known to or can be ascertained by the Council: And whereas the said map and other papers are deposited at the office of the said Council, at Ringwood, and are and shall be open for inspection by all persons interested at all reasonable hours for the space of 40 clear days after the publication of this notice in the *Government Gazette*: Now notice is hereby given to all persons affected by the proposed works or undertakings to set forth, in writing, addressed to the Council or the Municipal Clerk within 40 clear days of the publication of this notice in the *Government Gazette*, all objections which they may have to such works or undertakings.

##### THE SCHEDULE HEREINBEFORE REFERRED TO.

All that piece of land enclosed by the boundary commencing at a point on the west street alignment of Great Ryrie-street, a distance of 444 ft. 0½ in. north of the north street alignment of Erica-crescent; thence north-westerly on a bearing of 270 deg. 06 min. for a distance of 144 ft. 9½ in.; thence north-easterly on a bearing of 0 deg. 24 min. for a distance of 160 feet; thence south-easterly on a bearing of 90 deg. 6 min. for a distance of 142 ft. 0½ in.; thence south-easterly on a bearing of 179 deg. 25 min. for a distance of 160 feet to the point of commencement.

F. P. DWERRYHOUSE, Town Clerk.

Town Hall, Ringwood, 18th May, 1964. 941

##### CITY OF RINGWOOD.

##### ORDER CHANGING NAME OF STREET.

NOTICE is hereby given that at a meeting of the Council of the City of Ringwood held on the 7th May, 1964, the said Council in pursuance of the provisions of the *Local Government Act 1958*, did make an Order changing the name of the street set out hereunder:—

Old Name.—East Prussia-road, which connects the eastern end of Haig-street with the eastern end of City-road.

New Name.—Greenwood-avenue.

F. P. DWERRYHOUSE, Town Clerk.

Town Hall, Ringwood, 14th May, 1964. 893

##### CITY OF RINGWOOD.

WHEREAS the Council of the City of Ringwood deems it expedient to obtain those pieces of land described in the Schedule hereto and to acquire for road purposes such pieces of land: And whereas the Council has caused to be prepared a map and other papers setting out the general description of the work or undertaking for which the land proposed to be taken is to be used, the description of the lands proposed to be taken and the names of the owners or reputed owners, lessees or reputed lessees, mortgagees and occupiers of that land so far as those names are known to or can be ascertained by the Council: And whereas the said map and other papers are deposited at the office of the said Council, at Ringwood, and are and shall be open for inspection by all persons interested at all reasonable hours for the space of 40 clear days after the publication of this notice in the *Government Gazette*: Now notice is hereby given to all persons affected by the proposed works or undertakings to set forth, in writing, addressed to the Council or the Municipal Clerk within 40 clear days of the publication of this notice in the *Government Gazette*, all objections which they may have to such works or undertakings.

##### THE SCHEDULE HEREINBEFORE REFERRED TO.

(a) All that piece of land on lodged plan 8392, enclosed by the boundary commencing at the south-east corner of lot 2 Warrandyte-road; thence south-westerly on a bearing of 260 deg. 9 min. for a distance of 10 feet; thence north-easterly on a bearing of 34 deg. 58 min. for a distance of 14 ft. 0½ in.; thence south-easterly on a bearing of 169 deg. 47 min. for a distance of 10 feet to the point of commencement, and

(b) All that piece of land on lodged plan 8392 enclosed by the boundary commencing at the south-west corner of lot 2 Warrandyte-road; thence north-westerly on a bearing of 349 deg. 47 min. for a distance of 6 ft. 6 in.; thence north-easterly on a bearing of 85 deg. 57 min. for a distance of 64 ft. 4½ in.; thence south-westerly on a bearing of 260 deg. 91 min. for a distance of 64 feet to the point of commencement.

F. P. DWERRYHOUSE, Town Clerk.

Town Hall, Ringwood, 18th May, 1964. 940

## CITY OF WANGARATTA.

## BY-LAW No. 70.

A By-law of the City of Wangaratta made under Part IV. of the *Health Act 1958* and Part VIII., Division 1 of the *Local Government Act 1958* for regulating the keeping of cattle, swine, sheep, goats and poultry in the City of Wangaratta and for other purposes.

THE Council of the City of Wangaratta in pursuance of the powers conferred by the *Health Act 1958*, and the *Local Government Act 1958*, and of every other power it thereunto enabling doth hereby order, as follows:—

1. In this By-law unless the contract otherwise requires—

"Cattle" means any bull, cow, ox, steer, heifer, calf or pig.

"The Council" means the Council of the City of Wangaratta.

"Health Inspector" means a person appointed as such by the City of Wangaratta pursuant to the *Health Act 1958*.

"Goat" includes kid.

"Sheep" includes lamb.

"Poultry" includes fowls, turkeys, ducks, geese and pigeons.

"Poultry house" means a building not greater in height than ten feet having a roof of corrugated galvanized iron or other material approved by the Health Inspector and enclosed on all sides by walls and a door or doors, all of material approved by the Health Inspector, or wire netting of half-inch mesh and attached to or enclosed within a poultry run and having a floor paved with concrete or other impervious material, the surface of which is at least three inches above the level of the surrounding ground and having foundations surrounded by galvanized iron, jointed brickwork or concrete to a depth of at least eighteen inches below the surrounding ground level.

"Poultry run" means an area of ground enclosed on all sides by walls or wire netting and attached to or enclosing a poultry house.

"Poultry yard" means the continuation of a poultry house and a poultry run.

2. No person shall keep live poultry anywhere in the City of Wangaratta otherwise than—

- (a) in a poultry yard no part of which is
  - (i) within 75 feet from the street or road to which the premises whereon the poultry yard is situated has a frontage;
  - (ii) with ten feet from any other street or road of a greater width than 25 feet;
  - (iii) within five feet from any other street or road of a width of 25 feet or less or from the boundary of any adjoining allotment of land; or

(b) at poultry sale-yards or poultry-killing premises registered under the *Health Acts* or at any General Market of the City of Wangaratta; or

(c) in the case of pigeons only, in lofts, hatches or aviaries, the construction of which is approved in writing by the Town Clerk of the Council.

3. Subject to Part IV. of the *Health Act 1958* no person shall keep any poultry within or partly within a distance of 40 feet from any dwelling in the City of Wangaratta whether on the same allotment of land or adjoining land.

4. No person shall keep in any poultry house, pigeon loft, hatch or aviary, in the City of Wangaratta, a number of poultry greater than the number produced by dividing the area in square feet of such poultry house by six, or of such pigeon loft, hatch or aviary by one, provided that in each case, the maximum number kept shall not exceed twenty. Provided further that this section shall not apply to registered poultry farms existing before the coming into operation of this By-law.

5. Every person keeping live poultry in the City of Wangaratta shall at all times keep the poultry food for such poultry in rat-proof containers.

6. Every person keeping live poultry in the City of Wangaratta shall at all times keep the poultry yard in which such poultry are kept in a clean and sanitary condition and to the satisfaction of the Health Inspector.

7. If any person constructs or uses any poultry yard in breach of any of the provisions of this By-law the Health Inspector may serve notice, in writing, on the owner or occupier of the land on which such poultry yard is constructed requiring the person served with such notice forthwith to pull down, remove, alter, or cleanse such poultry yard or any part thereof.

8. If the pulling down or removal of any poultry yard or part thereof required by notice served under Clause 7. hereof is not commenced within seven days after the service of such notice or is not proceeded with and completed as speedily as the nature of the case will admit, the Council may call upon the owner or the occupier of the land on which the poultry yard has been constructed to show cause why an order should not be made for the pulling down or removal of such poultry yard or part thereof, and if such owner or occupier does not show cause as aforesaid the Council may order such owner or occupier to pull down or remove such poultry yard or part thereof within a time to be fixed by the Council.

9. In the event of non-compliance with an order made by the Council under clause 8 hereof the Council may pull down or remove such poultry yard or part thereof or may authorize any person whom it thinks fit to do so, and may sell the materials pulled down or removed in such manner as it thinks fit to do so, and may apply the proceeds of such sale in or towards reimbursing itself for the expenses of such pulling down or removal, and may also recover any balance of such expenses not satisfied as aforesaid from the owner or occupier in any court of competent jurisdiction.

10. Any person who fails to comply with any order of the Council under clause 8 hereof shall be guilty of an offence.

11. Subject to Part IV. of the *Health Act 1958*, no person shall keep any swine anywhere in the City of Wangaratta save and except at the City Abattoirs or at any general market of the City of Wangaratta, or at any other place or places from time to time authorized, in writing, by the Town Clerk of the Council.

12. No person shall keep any cattle, sheep, or goats anywhere in the City of Wangaratta save and except at the City Abattoirs, or any general market of the City of Wangaratta, or at any other place or places from time to time authorized, in writing, by the Town Clerk of the Council.

13. Any person who, by any wilful act or default, contravenes the provisions of this By-law, shall be liable, on conviction, to a penalty not exceeding Twenty pounds, and shall be liable in respect of each day on which such offence is continued after conviction or order to a further penalty of not more than Five pounds, but so that the total of such penalties shall not exceed One hundred pounds.

Resolution for passing this By-law agreed to by the Council of the City of Wangaratta the 3rd day of February, 1964, and confirmed the 2nd day of March, 1964.

The common seal of the Mayor, Councillors and Citizens of the City of Wangaratta was hereto affixed this 2nd day of March, 1964, in the presence of—

A. L. JACKEL, Mayor.

(SEAL) EDWARD J. PARSONS, Councillor.

B. MORAN, Town Clerk.

Submitted to the Commission of Public Health the 7th day of April, 1964.—A. T. GARDNER, Secretary to the Commission.

Approved by the Governor in Council, the 5th day of May, 1964.—J. COLQUHOUN, Clerk of the Executive Council.

903

## BOROUGH OF CLUNES.

## REVOCATION OF POUND SITE.—APPOINTMENT OF POUND SITE.

UNDER the powers conferred upon it by the *Pounds Act 1958*, the Council of the Borough of Clunes has revoked the appointment of allotment 2 of section B of the Parish of Clunes as the site of the Clunes Pound.

Under the same powers, the Council of the Borough of Clunes has appointed part of the reserve for Municipal Purposes, being allotment 7, section 4, Parish of Clunes Township, to be the site of the Clunes Pound.

By order of the Council,

879

R. J. PRYOR, Town Clerk.

## BOROUGH OF ECHUCA.

## LOAN No. 47.

## Notice of Intention to Borrow.

NOTICE is hereby given that the Council of the Borough of Echuca intends to borrow Forty thousand pounds (£40,000) on the credit of the Mayor, Councillors and Burgesses of the said Borough of Echuca by the grant of a mortgage in accordance with the provisions of the *Local Government Act*.

In connexion therewith the following information is stated:—

- (a) The amount of principal moneys which it is proposed to borrow is £40,000 (Forty thousand pounds).  
 (b) The maximum rate of interest that may be paid is £5 per centum per annum.  
 (c) The purposes for which the loan is to be applied are:—

Town Hall alterations, additions, furnishings and fittings ..	£37,000
Fireplugs ..	3,000

£40,000

- (d) The period of the loan shall be 40 years.  
 (e) The moneys borrowed shall be repayable by providing out of the Municipal Fund 80 half-yearly instalments of approximately £1,161 0s. 10d. each, including principal and interest, on the 1st day of February and the 1st day of August during the currency of the loan. The first instalment shall be payable on the 1st day of February, 1965.  
 (f) Such moneys shall be repayable at the National Bank of Australasia, Collins-street, Melbourne.

The plans and specifications and the estimate of the cost of the proposed works and a statement showing the proposed expenditure of the moneys to be borrowed, are open for inspection at the Town Hall, Echuca.

K. F. McCARTNEY, Town Clerk.

Town Hall, Echuca, 12th May, 1964. 902

#### BOROUGH OF PORT FAIRY.

##### By-Law No. 20.

A By-law of the Borough of Port Fairy made under the Health Act 1958, for the purpose of amending By-law No. 14.

IN pursuance of the powers conferred by the Health Act and of any other power enabling them, the Mayor Councillors and Burgesses of the Borough of Port Fairy, do hereby order as follows:—

1. By-law No. 14, Borough of Port Fairy, shall be altered as follows:—

By substituting for clause 7 of the said By-law the following:—

Each such receptacle shall have a capacity of not more than 2 cubic feet, and shall be so constructed as to be capable of being easily and conveniently carried by one man.

The common seal of the Mayor, Councillors and Burgesses of the Borough of Port Fairy was hereto affixed this 19th day of February, 1964—

(SEAL) T. A. CROWE, Mayor.  
 ERNEST P. GUYETT, Councillor.  
 JOHN W. PHILLIPS, Town Clerk.

Approved by the Governor in Council, 5th May, 1964.—  
 J. COLQUHOUN, Clerk of the Executive Council. 942

#### BOROUGH OF SWAN HILL.

##### LOAN No. 36.

Notice of Intention to Borrow the Sum of £36,500.

NOTICE is hereby given that it is the intention of the Council of the Borough of Swan Hill to borrow the sum of £36,500 on the credit of the municipal revenues of the Mayor, Councillors and Burgesses of the said Borough by the grant of a mortgage in accordance with the provisions of the Local Government Act 1958.

The maximum rate of interest which may be paid is £5 2s. 6d. per centum per annum, payable half yearly.

The period of the loan shall be forty years.

The purposes for which the loan is to be applied are:—

Road and Street construction ..	£23,000
Drainage construction ..	6,000
Caravan Park improvements ..	3,000
Reconstruction of public toilets ..	1,000
Council Depot improvements ..	2,000
Alterations to Municipal Offices ..	1,500

£36,500

The loan is to be liquidated by the creation of a sinking fund pursuant to the provisions of section 428A of the Local Government Act 1958.

Such moneys shall be repayable at the office of the State Superannuation Board, in Melbourne, or at such other place as the Board may require.

The plans and specifications and the estimate of the cost of the proposed works, and a statement showing the proposed expenditure of the moneys to be borrowed, are open for inspection at the Municipal Offices, Swan Hill.

R. J. PUGSLEY, Town Clerk.

7th May, 1964.

876

#### SHIRE OF ALTONA.

##### NOTICE OF INTENTION TO TAKE LAND COMPULSORILY.

##### Portion of Cherry Swamp.

NOTICE is hereby given that it is the intention of the Council of the Shire of Altona, in exercise of the powers conferred on it by the Local Government Act 1958, to take compulsorily "all that land being part of lot 2 on plan 99/16 in dealing B484820 in the Office of Titles, being part of Crown allotments E and C2, section 9, and part of Crown allotment B, section 8, Parish of Truganina, County of Bourke, the boundaries of which are as follows:—

Commencing at a point on a line bearing 271 deg. 0½ min. a distance of 600 feet westerly from a point on the western alignment of Millers-road 833 ft. 3 in. northerly from the northern alignment of Civic-parade; thence westerly by the said line bearing 271 deg. 0½ min for a distance of 1,111 ft. 9 in. and a line bearing 290 deg. 45 min. for a distance of 96 ft. 8 in.; thence northerly by a line bearing 17 deg. 15 min. for a distance of 278 ft. 5 in.; thence easterly by a line bearing 91 deg. 0½ min. for a distance of 1,212 ft. 2½ in.; thence southerly by a line bearing 197 deg. 15 min. for a distance of 312 ft. 6 in. to the point of commencement.

The said land is required for and being taken by the said Council for purposes of providing a site for a place of public resort and recreation.

The Council has caused to be prepared a map and other papers showing the nature and extent of such work or undertaking and more particularly describing the said land and the exact site and measurements thereof, and the names of the owners or reputed owners, lessees, or reputed lessees, mortgagees and occupiers of that land so far as those names are known to or can be ascertained by the Council.

The said map and other papers have been approved by the Council and are now deposited for inspection by all persons interested, at the Office of the Shire of Altona situated at 115 Civic-parade, Altona, and may be inspected there during office hours.

All persons affected by the proposed work or undertaking are hereby required to set forth, in writing, addressed to the said Council or to the Shire Secretary within 40 clear days from the publication of this notice in the Government Gazette, all objections which they may have to such work or undertaking.

Dated this 12th day of May, 1964.

By order of the Council,

898 JAMES W. WATERS, Shire Secretary.

#### SHIRE OF BELLARINE.

##### NOTICE OF INTENTION TO ACQUIRE LAND COMPULSORILY.

##### To All Whom It May Concern.

WHEREAS the Council of the Shire of Bellarine deems it expedient to exercise its powers of taking land compulsorily for the work or undertaking mentioned hereunder.

Notice is hereby given as follows:—

1. The Council intends to acquire all that piece of land having a frontage of 66 feet to The Avenue, Ocean Grove, by depth of 132 ft. 10½ in., being lot 216 on plan of subdivision No. 1854, lodged in the Office of Titles, being part of Crown allotment 22, section 4, Parish of Bellarine, and being the land described in certificate of title, volume 2281, folio 103, to be used for the provision of a Pre-school Centre.

2. A copy of the plan of such land as it appears on the said title and a schedule of the owners thereof are deposited at the Shire Office, Drysdale, and are there available for inspection by all interested parties during office hours free of charge for the period of 40 clear days from the date of publication of this notice in the Government Gazette.

3. The Council hereby requires all persons affected by the said proposal to set forth, in writing, addressed to the Secretary, Shire of Bellarine, Drysdale, within 40 clear days from the date of publication aforesaid, all objections which they may have to the taking of the said land.

4. At the ordinary meeting of the Council next after the expiration of the said 40 clear days the Council will consider any such objection and any person so objecting as aforesaid may appear before the Council in support of such objection.

Dated the 15th day of May, 1964.

By order of the Council,

H. A. WILLIAMS, Shire Secretary.

Harwood and Pincott, Geelong, solicitors for the Council.

899

#### SHIRE OF BELLARINE.

##### NOTICE OF INTENTION TO ACQUIRE LAND COMPULSORILY.

To All Whom It May Concern.

WHEREAS the Council of the Shire of Bellarine deems it expedient to exercise its powers of taking land compulsorily for the work or undertaking mentioned hereunder.

Notice is hereby given as follows:—

1. The Council intends to acquire all that piece of land with frontage of 2 chains or thereabouts to the east side of Wilsons-road, Newcombe, by depth of 5 chains or thereabouts being part of Crown allotments 3A and 3B, section 6, Parish of Moolap, to be used for the provision of an Infant Welfare and Pre-school Centre.

2. A copy of the plan of survey of such land and a schedule of the owners thereof are deposited at the Shire Office, Drysdale, and are there available for inspection by all interested parties during office hours free of charge for the period of 40 clear days from the date of publication of this notice in the *Government Gazette*.

3. The Council hereby requires all persons affected by the said proposal to set forth, in writing, addressed to the Shire Secretary, Shire of Bellarine, Drysdale, within 40 clear days from the date of publication aforesaid, all objections which they may have to the taking of the said land.

4. At the ordinary meeting of the Council next after the expiration of the said 40 clear days the Council will consider any such objection and any person so objecting as aforesaid may appear before the Council in support of such objection.

Dated the 12th day of May, 1964.

By order of the Council,

H. A. WILLIAMS, Shire Secretary.

Harwood and Pincott, Geelong, solicitors for the Council.

900

#### SHIRE OF BULLA.

##### BY-LAW No. 29.

A By-law of the Shire of Bulla, made under section 197 of the *Local Government Act 1958* (No. 6299) and the *Police Offences Act 1958* (No. 6337), for the adoption of Part 1 of the *Police Offences Act 1958* (No. 6337).

IN pursuance of the powers conferred by the *Local Government Act 1958* and the *Police Offences Act 1958*, the President, Councillors and Ratepayers of the Shire of Bulla order as follows:—

1. That Part 1, section 5, sub-section 1, parts a to y inclusive, and sub-section 2 of the *Police Offences Act 1958* (No. 6337), be adopted as By-law No. 29 of the Shire of Bulla.

2. This By-law shall apply to and have operation throughout the whole of the municipal district of the Shire of Bulla.

3. By-law No. 9 is hereby repealed.

The common seal of the President, Councillors and Ratepayers of the Shire of Bulla was hereunto affixed, this 4th day of May, 1964—

(SEAL) K. M. WEBSTER, President.

863 H. J. WILEMAN, Councillor.  
JOHN M. KELLY, Shire Secretary.

Town and Country Planning Acts (Eighth Schedule).

#### SHIRE OF COBRAM.—COBRAM PLANNING SCHEME.

NOTICE THAT A PLANNING SCHEME HAS BEEN PREPARED AND IS AVAILABLE FOR INSPECTION.

Amendment No. 4 (Re-advertised).

NOTICE is hereby given that the Shire of Cobram, in pursuance of its powers under the Town and Country Planning Acts, has prepared a planning scheme for the Township of Cobram, for the purpose of amending the Cobram Planning Scheme 1949.

All maps, plans, descriptions and other data, fully setting out and explaining the planning scheme, have been deposited at the Shire Office, Station-street, Cobram, and at the office of the Town and Country Planning Board, Melbourne, and will be open for inspection without payment, of any fee, by all persons affected, between the hours of 10 a.m. and 4.30 p.m., on all days of the week except Saturdays, Sundays and Public Holidays until and including the 20th day of June, 1964.

Any persons affected by the planning scheme are required to set forth, in writing, all objections they may have, addressed to the Municipal Clerk, Shire Office, Cobram, on or before the 20th day of June, 1964.

867

R. T. CUTTS, Municipal Clerk.

#### SHIRE OF COHUNA.

##### LOAN No. 25.

Notice of Intention to Borrow the Sum of £7,550 for Permanent Works and Undertakings.

NOTICE is hereby given that the Council of the Shire of Cohuna proposes to borrow the sum of £7,550 on the credit of the municipal revenues of the President, Councillors and Ratepayers of the Shire of Cohuna, such sum to be raised by the grant of a mortgage in accordance with the provisions of the *Local Government Act 1958*.

1. The maximum rate of interest that may be paid is £5 per centum per annum.

2. The purpose for which the said loan is to be applied is—

Underground drainage works in King George .  
and Market streets, Cohuna . . . £7,550

3. The period of the loan shall be ten years.

4. The moneys borrowed shall be repayable by providing out of the Municipal Fund ten equal half-yearly instalments of £484 6s. (approx.), including principal and interest, on the 1st day of September and the 1st day of March in each year, during the currency of the loan. The first instalment shall be paid on the 1st day of March, 1965.

5. Such moneys shall be repayable to the Commissioners of the State Savings Bank of Victoria at the Head Office of the said bank, 139 Elizabeth-street, Melbourne, C.I.

The plans, specifications and estimate of the costs of the proposed works and a statement showing the proposed expenditure of the moneys to be borrowed are open for inspection at the Shire Office, Cohuna.

862

R. E. KNOWLES, Shire Secretary.

#### SHIRE OF CRANBOURNE.

##### NOTICE OF INTENTION TO TAKE LAND COMPULSORILY.

NOTICE is hereby given that it is the intention of the Council of the Shire of Cranbourne, in exercise of the powers conferred on it by the *Local Government Act 1958*, to take compulsorily "All that piece or parcel of land, commencing at the south-east corner of Crown allotment 4, Township of Cranbourne, Parish of Cranbourne, County of Mornington, and bounded by lines bearing north 89 deg. 46 min. 30 sec., west 201 ft. 3¼ in., north 5 deg. 55 min. 30 sec., west 7 ft. 0¼ in., south 89 deg. 46 min. 30 sec., east 202 ft. 0¼ in., south 0 deg. 13 min. 30 sec., west 7 feet to the commencing point".

The said land is required for and being taken for the following work or undertaking by the said Council:—

Providing an easement of drainage.

The Council has caused to be prepared a map and other papers showing the nature and extent of such work or undertaking, and more particularly describing the said land and the exact site and measurements thereof, and the names of the owners or reputed owners, lessees or reputed lessees, mortgagees and occupiers of that land so far as those names are known to or can be ascertained by the Council.

The said map and other papers have been approved by the Council and are now deposited for inspection by all persons interested, at the office of the Shire of Cranbourne, situated at Cranbourne, and may be inspected there during office hours.

All persons affected by the proposed work or undertaking are hereby required to set forth, in writing, addressed to the said Council or to the Shire Secretary within 40 clear days from the publication of this notice in the *Government Gazette*, all objections which they may have to such work or undertaking.

Dated this 15th day of May, 1964.

By order of the Council,

890

T. W. GRANT, Shire Secretary.

## SHIRE OF CRANBOURNE.

## NOTICE OF INTENTION TO TAKE LAND COMPULSORILY.

NOTICE is hereby given that it is the intention of the Council of the Shire of Cranbourne, in exercise of the powers conferred on it by the *Local Government Act 1958*, to take compulsorily "All that piece or parcel of land, being part of lot 92 on lodged plan 1547, and commencing at a point reached by lines bearing respectively north 962 ft. 11 in., north 89 deg. 44 min., west 355 feet from the south-east corner of Crown allotment 15, Parish of Cranbourne, County of Mornington; thence bounded by lines bearing south 140 feet, north 89 deg. 44 min., west 8 feet, north 140 feet, south 89 deg. 44 min., east 8 feet to the commencing point.

The said land is required for and being taken for the following work or undertaking by the said Council:—

Providing an easement of drainage.

The Council has caused to be prepared a map and other papers showing the nature and extent of such work or undertaking, and more particularly describing the said land and the exact site and measurements thereof, and the names of the owners or reputed owners, lessees or reputed lessees, mortgagees and occupiers of that land so far as those names are known to or can be ascertained by the Council.

The said map and other papers have been approved by the Council and are now deposited for inspection by all persons interested, at the office of the Shire of Cranbourne, situated at Cranbourne, and may be inspected there during office hours.

All persons affected by the proposed work or undertaking are hereby required to set forth, in writing, addressed to the said Council or to the Shire Secretary within 40 clear days from the publication of this notice in the *Government Gazette*, all objections which they may have to such work or undertaking.

Dated this 15th day of May, 1964.

By order of the Council,

T. W. GRANT, Shire Secretary.

891

## SHIRE OF HAMPDEN.

## BY-LAW No. 55.

A By-law of the Shire of Hampden made under section 197 (1) (xxx) of the *Local Government Act 1958* and numbered 55 for repealing By-law No. 25 and for regulating the deposit, removal or destruction of refuse or rubbish.

IN pursuance of the powers conferred by the *Local Government Act 1958* the President, Councillors and Ratepayers of the Shire of Hampden order as follows:—

1. By-law No. 25 is hereby repealed.

2. No person shall deposit any refuse or rubbish on any street, road, lane or passage.

3. No person shall deposit or leave any refuse or rubbish on any land not being specifically set aside by the Council for that purpose.

4. The Council may require the removal or destruction by the owner or occupier of any land of refuse or rubbish thereon (other than refuse or rubbish the removal of which the Council has undertaken or contracted for under section 48 of the *Health Act 1958*).

5. The owner or occupier of any land upon which any refuse or rubbish (other than refuse or rubbish the removal of which the Council has undertaken or contracted for under section 48 of the *Health Act 1958*) is deposited or left shall remove or destroy such refuse and/or rubbish within seven days after the receipt by him of notice from the Council requiring him so to do.

6. (1) No person shall—

(a) tip, leave or deposit or cause to be tipped, left or deposited any sludge, mud, filth, blood, offal or dead animal in any tip under the control of the Council;

(b) remove any material from any such tip;

(c) light or cause to be lit any fire in any such tip at any time or tip, leave or deposit or cause to be tipped, left or deposited in any such tip any inflammable material between the 1st day of December in any year and the 1st day of April in the next following year (both dates inclusive);

(d) in any part of any such tip neglect or refuse to obey the instructions of any employee of the Council;

(e) tip, leave or deposit or cause to be tipped, left or deposited in any such tip any refuse or rubbish in any part thereof other than the part or parts directed by any notice board or signs erected therein by the Council;

(f) disfigure, damage, destroy or interfere with any notice board, sign post, fence, gate or other equipment placed in or about any such tip by the Council.

(2) In this By-law the expression "inflammable material" shall mean any substance which of its nature is inflammable or may become inflammable and without derogating in any way from the generality of the foregoing shall be deemed to include petroleum spirit, petroleum oil and any derivative thereof, firewood, wooden boxes, crates, casks and barrels, builders materials, waste paper, rags, motor tires, cycle tires and other materials of a similar character or which give off an inflammable vapour at a temperature of less than 73° Fahrenheit and whether or not the same or any admixture thereof or of any of the said substances with any other material be contained in a non-inflammable container.

7. Any person who shall be guilty of any breach of any of the provisions of this By-law shall be liable to a penalty of not less than Five pounds (£5) or more than Twenty pounds (£20) for every such breach and if such breach be a continuing offence an additional penalty of not less than Ten shillings (10s.) or more than Two pounds (£2) for every day or part thereof during which such breach shall continue.

8. This By-law shall apply to and have operation throughout the whole of the municipal district of the Shire of Hampden.

The Resolution for passing this By-law was agreed to by the Council on the 7th day of June, 1963, and confirmed on the 5th day of July, 1963.

The common seal of the President, Councillors and Ratepayers of the Shire of Hampden was affixed hereto, in the presence of—

A. C. BORBRIDGE, President.  
P. G. COLE, Councillor.  
S. J. GRIMMER, Secretary.

(SEAL)

943

## SHIRE OF HAMPDEN.

## BY-LAW No. 56.

A By-law of the Shire of Hampden made under section 93 (a) of the *Health Act 1958* and numbered 56 for providing for the use and control of receptacles for the deposit and collection of refuse and rubbish and prescribing the size of the materials to be used in the construction of such receptacles.

IN pursuance of the powers conferred by the *Health Act 1958* and every Act amending the same the President, Councillors and Ratepayers of the Shire of Hampden order as follows:—

1. In this By-law where the context admits the expression "the Proprietor" in respect of any premises shall include the owner, occupier or other person having the control or management of such premises.

2. The proprietor of every premises abutting on any street or part of a street along which the Council undertakes or contracts for the removal of refuse or rubbish, shall provide and keep on such premises a proper and suitable receptacle or receptacles for the temporary storage of all refuse or rubbish (not including slops, liquid waste, sewage or animal manure, or garden cuttings) produced or accumulated on such premises and which is offensive or likely to become offensive.

3. The Proprietor of every such premises as aforesaid shall cause all refuse or rubbish arising from or on such premises to be deposited in such receptacle or receptacles and shall, between such hours and on such days appointed by the Council for the removal of refuse and rubbish, cause such receptacle or receptacles to be placed in such place as may be directed by the Council from time to time.

4. Each such receptacle shall have a capacity of not more than 2 cubic feet, shall be constructed of 26 gauge iron or other impervious material of not less than equal strength and shall be light enough to be carried easily by one man. It shall be provided with a handle on each side and a close fitting lid and shall be kept constantly covered save when refuse or rubbish is being deposited therein or removed therefrom and shall be kept in an inoffensive condition and in good order.

5. Refuse and rubbish, the contents of vacuum cleaners and ashes which must be cold and dead, shall be wrapped in paper before being placed or deposited in the receptacle or receptacles.

6. Any person who shall be guilty of any breach of any of the provisions of this By-law shall be liable to a penalty of not less than Five pounds (£5) or more than Twenty pounds (£20) for every such breach and if such breach be a continuing offence an additional penalty of not less than Ten shillings (10s.) or more than Two pounds (£2) for every day or part thereof during which such breach shall continue.

7. This By-law shall apply to and have operation throughout the whole of the municipal district of the Shire of Hampden.

The Resolution for passing this By-law was agreed to by the Council on the 7th day of February, 1964, and confirmed on the 6th day of March, 1964.

The common seal of the President, Councillors and Ratepayers of the Shire of Hampden was affixed hereto, in the presence of—

(SEAL) A. C. BORBRIDGE, President.  
E. H. RAHLES-RAHBULA, Councillor.  
S. J. GRIMMER, Secretary.

Submitted to the Commission of Public Health on the 7th day of April, 1964.—A. T. GARDNER, Secretary to the Commission.

Approved by the Governor in Council on the 5th day of May, 1964.—J. COLQUHOUN, Clerk of the Executive Council. 944

#### SHIRE OF HUNTLY.

##### BY-LAW NO. 17.

A By-law of the Shire of Huntly, made under the provisions of the Local Government Acts, and numbered 17, for prohibiting the leaving, standing of derelict or unregistered motor cars on streets or roads, and providing for the removal and disposal thereof, and the imposition of charges for such removal and disposal.

IN pursuance of the powers conferred by the Local Government Acts and of every other power enabling it in that behalf the President, Councillors and Ratepayers of the Shire of Huntly order as follows:—

1. No person shall leave any derelict or unregistered motor car standing on any street or road.

2. Any duly authorized officer of the Council may cause any derelict or unregistered motor car left standing on any street or road to be removed by such reasonable means as he may think fit to some place set aside or designated by the Council for that purpose.

3. After any such motor car has been removed as aforesaid, the Council shall cause to be published in some newspaper generally circulating in the municipal district, a notice in the form in the Schedule hereto. If within fourteen days after such publication such motor car shall be claimed by any person who satisfies the Council that he is the owner thereof or is entitled to the possession thereof, and the appropriate charge prescribed by this By-law shall be paid, such motor car shall be released to the person so claiming it.

4. (a) Where any motor car shall not be so released within fourteen days after the publication of such notice as aforesaid, the Council may, after the expiration of 21 days after the expiration of such notice, cause the same to be sold in such manner as the Council may think fit, whether by public auction, private contract or otherwise.

(b) The proceeds of such sale shall be applied firstly in payment of the appropriate charge for the removal thereof and the residue (if any) shall be payable to any person satisfying the Council that he is entitled to receive the same.

(c) If within three months after the date of such sale no person shall have claimed such residue and satisfied the Council that he is entitled thereto, such residue shall be paid into the Municipal Fund.

5. If the Council shall be unable to sell such motor car within fourteen days from the expiration of such period of 21 days referred to in clause 4 (a) hereof or if the Council is of the opinion that such motor car has no commercial value, the same may be disposed of by the Council in such manner as it may think fit.

6. Where in consequence of the disposal of any such motor car in accordance with the provisions of this By-law the appropriate charge or any part thereof for the removal of such motor car has not been recovered, the Council may recover the same in any court of competent jurisdiction from the person who left or caused to be left such motor car standing on any street or road.

7. The appropriate charge hereinbefore referred to shall include such of the under-mentioned expenses of the Council as are applicable—

- (a) The sum equivalent to 20s. for each mile or part thereof of the distance between the place where such motor car was left standing, and the place set aside or designated, pursuant to clause 2 hereof, but in no case shall such sum be less than;
- (b) the costs of advertising the notices pursuant to clause 3 hereof;
- (c) any auctioneer's fee and other charges or expenses reasonably incurred by the Council for the removal, sale or disposal of any such motor car.

8. Any person offending against the provisions of this By-law shall for any wilful act or default contrary thereto be guilty of an offence and shall be liable, on conviction, to a penalty of not more than Twenty pounds.

9. This By-law shall apply to and have operation throughout the whole of the municipal district of the Shire of Huntly.

#### SCHEDULE.

Notice is hereby given that the under-mentioned derelict or unregistered motor car was, pursuant to the provisions of By-law No. 17 of the Shire of Huntly removed from  
on the  
day of , 19 to

Unless the charges for the removal thereof are paid within fourteen days (14) and the said motor car released, the same will be sold or otherwise disposed of by the Council.

#### Description of the Motor Car Referred To.

Make  
Colour  
Approximate year of manufacture  
Number plate (if any)

Resolution for passing this By-law was agreed to by the Council of the Shire of Huntly on the 12th day of February, 1964, and confirmed on the 11th day of March, 1964.

The corporate seal of the Shire of Huntly was hereunto affixed, in the presence of—

(SEAL) JOHN G. HARRINGTON, President.  
WALTER A. HARNEY, Councillor.  
H. MCK. SILKE, Secretary.

Approved by the Governor in Council on the 28th day of April, 1964.—J. COLQUHOUN, Clerk of the Executive Council. 864

#### SHIRE OF KORONG.

##### LOAN NO. 29.

Notice of Intention to Borrow the Sum of £12,000 for Permanent Works and Undertakings.

NOTICE is hereby given that the Council of the Shire of Korong proposes to borrow the sum of Twelve thousand pounds on the credit of the municipal revenues of the President, Councillors and Ratepayers of the said Shire, such sum to be raised by the granting of a mortgage, in accordance with the provisions of the Local Government Act 1958.

1. The maximum rate of interest to be paid is £4 17s. 6d. per centum per annum.

2. The purpose for which the loan is to be applied is—  
Purchase of road-making equipment: £12,000.

3. The period of the loan shall be five years.

4. The moneys borrowed shall be repayable by providing out of the Municipal Fund ten half-yearly instalments of principal and interest of approximately £1,366 13s. 8d. each, on the 1st day of February and the 1st day of August during the currency of the loan. The first instalment shall be payable on the 1st day of February, 1965.

5. Such moneys shall be repayable at the Australia and New Zealand Savings Bank Limited, Melbourne.

The plans, specifications and the estimate of the cost of the proposed works, and a statement showing the proposed expenditure of the moneys to be borrowed, are open for inspection at the Shire Office, Wedderburn.

861

L. FELL, Shire Secretary.



## SHIRE OF MINHAMITE.

## BY-LAW No. 34.

NOTICE is hereby given that, in pursuance of the powers conferred by the *Local Government Act 1958*, the Council of the Shire of Minhamite has made a By-law numbered 34, repealing By-law No. 16 of the Shire of Minhamite, dealing with the placing, fixing and maintaining of petrol pumps in or on footpaths, the granting of licences, and the prescribing of fees and conditions.

The Resolution for making this By-law was agreed to by the Council on 2nd December, 1963, and confirmed on the 3rd February, 1964.

The By-law was approved by the Governor in Council on 28th April, 1964.

A copy of the By-law is open for inspection, free of charge, at the Shire Hall, Hawkesdale, during office hours.  
886 ALAN J. BOWES, Shire Secretary.

## SHIRE OF MINHAMITE.

## BY-LAW No. 39.

NOTICE is hereby given that, in pursuance of the powers conferred by the *Local Government Act 1958* and the *Petrol Pumps Act 1958*, the Council of the Shire of Minhamite has made a By-law numbered 39 for and in respect to the placing, fixing and maintaining petrol pumps in or on footways, the granting of licences, prescribing fees for such licences, and insurance by licensees against liability.

The Resolution for making this By-law was agreed to by the Council on 2nd December, 1963, and confirmed at a meeting held 3rd February, 1964.

The By-law was approved by the Governor in Council on 28th April, 1964.

A copy of the By-law is open for inspection, free of charge, at the Shire Hall, Hawkesdale, during office hours.  
887 ALAN J. BOWES, Shire Secretary.

## Dog Act 1958.

## SHIRE OF PORTLAND.

## TOWN OF HEYWOOD SHOPPING AREA.

TAKE notice that, pursuant to the provisions of section 17 (1) (b) of the *Dog Act 1958*, as amended, the Council of the Shire of Portland has specified the following parts of the Town of Heywood to be shopping areas for the purposes of the said Act, that is to say:—

- (a) Edgar-street, from Cameron-street to Markham-street.
- (b) Hunter-street, for a distance of 4 chains west of Edgar-street.
- (c) Scott-street, for a distance of 4 chains west of Edgar-street.
- (d) Lindsay-street, for a distance of 2½ chains west of Edgar-street.

The owner of any dog found in any of the above areas which is not under the effective control of some person by means of a chain or cord or leash shall be liable for a first offence to a penalty of not more than Four pounds, and for a second or any subsequent offence to a penalty of not more than Ten pounds.

M. D. ALLARDICE, Shire Secretary.

Shire Hall, Heywood, 11th May, 1964.

866

## SHIRE OF WANNON.

## NOTICE OF INTENTION TO TAKE LAND COMPULSORILY.

NOTICE is hereby given that the Council of the Shire of Wannon deems it expedient in the exercise of the powers conferred on it by the *Local Government Act 1958* to take compulsorily the lands described in the Schedule hereto for the purpose of executing a work or undertaking which the Council is authorized by the said Act to execute, namely, the providing of a Public Swimming Pool.

The Council has caused to be prepared maps and other papers showing the general description of the said work or undertaking, the description of the lands proposed to be taken, and the names of the owners or reputed owners, lessees or reputed lessees, mortgagees and occupiers of those lands so far as those names can be ascertained by the Council.

The said maps and other papers have been approved by the Council and are deposited for inspection at the office of the Shire of Wannon at Whyte-street, Coleraine, and shall be open for inspection by all persons interested at all reasonable hours for the space of 40 clear days after the publication of this notice in the *Government Gazette*.

Notice is also hereby given that all persons affected by the proposed taking of the lands are hereby called upon to set forth, in writing, addressed to the said Council or

the Shire Secretary of the Shire of Wannon within 40 clear days of the publication of this notice in the *Government Gazette*, all objections which they may have to the taking of the land.

## THE SCHEDULE HEREINBEFORE REFERRED TO.

*Firstly*.—All that piece of land, being allotment 4, section 20, Township of Balmoral, Parish of Balmoral, County of Dundas, being the land comprised in Crown grant, volume 97, folio 19267, the boundaries of which are as follows:—Commencing at a point being the north-west angle of the said allotment 4; thence by Main-road bearing south-easterly 130 deg. 100 links; thence by allotment 3, bearing south-westerly 220 deg. according to the town plan 500 links; thence by a line bearing north-westerly 310 deg. according to the town plan 100 links; and thence by allotment 5, bearing north-easterly 40 deg. according to the town plan 500 links to the commencing point.

*Secondly*.—All that piece of land, being allotment 5, section 20, Township of Balmoral, Parish of Balmoral, County of Dundas, being the land comprised in Crown grant, volume 8274, folio 714, the boundaries of which are as follows:—Commencing at a point being the north-west angle of the said allotment 5; thence by Glendinning-street, bearing south-easterly 130 deg. 2 min. 100 links; thence by allotment 4, bearing south-westerly 220 deg. 2 min. 500 links; thence by a line bearing north-westerly 310 deg. 2 min. 100 links; and thence by allotment 6, bearing north-easterly 40 deg. 2 min. 500 links to the commencing point.

*Thirdly*.—All that piece of land, being allotment 6, section 20, Township of Balmoral, Parish of Balmoral, County of Dundas, being the land comprised in Crown grant, volume 8331, folio 640, the boundaries of which are as follows:—Commencing at a point being the north-west angle of the said allotment 6; thence by Glendinning-street, bearing south-easterly 130 deg. 2 min. 100 links; thence by allotment 5, bearing south-westerly 220 deg. 2 min. 500 links; thence by a line bearing north-westerly 310 deg. 2 min. 100 links; and thence by allotment 7, bearing north-easterly 40 deg. 2 min. 500 links to the commencing point.

Dated this 15th day of May, 1964.

897

V. J. WHARTON, Shire Secretary.

## SHIRE OF WARANGA.

## LOAN No. 31.

## Notice of Intention to Borrow.

NOTICE is hereby given that the Council of the Shire of Waranga intends to borrow Ten thousand pounds (£10,000) on the credit of the President, Councillors and Ratepayers of the said Shire by the grant of a mortgage, in accordance with the provisions of the *Local Government Acts*.

In connexion therewith the following information is stated:—

1. The maximum rate of interest that may be paid is £4 17s. 6d. per centum per annum.

2. The purpose for which the loan is to be applied is for the purchase of one Class 1 power grader.

3. The period of the loan shall be six years.

4. The moneys borrowed shall be repayable by providing out of the Municipal Fund twelve half-yearly instalments of £971 3s. 9d. each, including principal and interest, on the 1st day of March and on the 1st day of September in each year during the currency of the loan. The first instalment shall be payable on the 1st day of March, 1965.

5. Such moneys shall be repayable at the C.B.C. Savings Bank Limited, Melbourne.

The plans and specifications and the estimate of the cost of the proposed works, and a statement showing the proposed expenditure of the moneys to be borrowed, are open for inspection at the Shire Offices, Rushworth.

6th May, 1964.

865

B. E. LEACH, Shire Secretary.

## Town and Country Planning Acts.

## SHIRE OF WARRAGUL.

NOTICE THAT A PLANNING SCHEME TO AMEND THE WARRAGUL PLANNING SCHEME 1954 HAS BEEN PREPARED AND IS AVAILABLE FOR INSPECTION.

The Warragul Planning Scheme 1954,  
Amendment No. 5, 1963.

NOTICE is hereby given that the Council of the Shire of Warragul, in pursuance of its powers under the Town and Country Planning Acts, has prepared a planning scheme for that portion of the Shire of Warragul as defined



by the grey border on the maps comprising Schedule 2 and Schedule 3 of the Warragul Planning Scheme 1954, for the purposes of zoning and regulating buildings and other works.

A copy of the scheme has been deposited at the Shire Office, Queen-street, Warragul, and at the office of the Town and Country Planning Board, 61 Spring-street, Melbourne, and will be open for inspection during office hours by any person, free of charge.

Any persons affected by the planning scheme are required to set forth, in writing, all objections they may have, addressed to the Shire Secretary, Warragul Shire Council, P.O. Box 13, Warragul, on or before the 18th day of June, 1964, and to state whether they wish to be heard in respect of their objections.

Dated this 14th day of May, 1964.

877 D. MCADIE, Shire Secretary.

#### SHIRE OF WINCHELSEA.

ORDER DECLARING PORTION OF CLISSOLD-STREET, LORNE, (FORMERLY NAMED TORQUAY-ROAD) A PUBLIC HIGHWAY.

IN pursuance of the powers conferred upon it by section 522 of the *Local Government Act 1958*, the Council of the Shire of Winchelsea hereby orders and directs that the following land which has been taken, purchased or acquired by it shall be a public highway, from and after the date of publication of this Order in the *Government Gazette*:—

All of the land described in Certificate of title, volume 2940, folio 587924.

In witness whereof the common seal of the President, Councillors and Ratepayers of the Shire of Winchelsea was hereto affixed, this 13th day of May, 1964, in the presence of—

(SEAL) COLIN F. WORLAND, President.  
GEO. S. MATHISON, Councillor.  
878 W. K. MATHISON, Shire Secretary.

#### THE BALLARAT SEWERAGE AUTHORITY.

PURSUANT to section 119 (2) of the *Sewerage Districts Act 1958* (No. 6368), notice is hereby given of the intention to construct sewers to provide for properties situated in portions of the areas bounded approximately by:

City of Ballarat.

Havelock-street, Norman-street, Hillside-drive and Landsborough-street;

Newman-street, Yarrowee Creek, Queen-street and Morres-street;

more particularly as shown on maps which are open for inspection at this office between the hours of 9 a.m. and 4 p.m., Monday to Friday inclusive.

Dated 8th May, 1964.

889 CHAS. H. CLAMP, Secretary.

*Sewerage Districts Act 1958*, Part IV.

#### DANDENONG SEWERAGE AUTHORITY.

NOTICE OF INTENTION TO TAKE LANDS COMPULSORILY.

NOTICE is given that it is the intention of the Dandenong Sewerage Authority in exercise of the powers conferred on it by the *Sewerage Districts Act 1958*, to take compulsorily the fee simple to the lands described hereunder.

The said lands are to be taken to enable the Authority to execute the work of extending the Authority's existing site for the treatment and disposal of sewage.

A description of the proposed works has been prepared by the Authority and is open for inspection by all persons interested at the office of the Authority situated at 205 Thomas-street, Dandenong, between the hours of 9 a.m. and 4 p.m. daily Monday to Friday (inclusive).

The lands proposed to be taken are as follows:—

Firstly, all that piece of land containing 44 acres 2 roods and 12 perches or thereabouts being part of Crown allotment 94A, Parish of Eumemmerring, and being the land described in certificate of title, volume 8230, folio 260—Registered Proprietor, Arthur Charles King.

Secondly, all that piece of land containing 12 acres 7 perches or thereabouts being part of Crown allotment 89A, Parish of Eumemmerring, and being the land described in certificate of title, volume 6420, folio 956—Registered Proprietors, Allan Raymond Williams, and Alexander James Spark, as the Executors of the will of Raymond William Williams, deceased.

Thirdly, all that piece of land containing 23 acres 3 roods 34 and 6/10th perches or thereabouts, being part of Crown portion 89A, Parish of Eumemmerring, and being

the land described in certificate of title, volume 8272, folio 929—Registered Proprietors, Andrew John Sinclair, Molly Sinclair, Andrew Ian Sinclair and Jean Marjorie Stokes.

Dated the 8th day of May, 1964.

The common seal of the Dandenong Sewerage Authority was hereto affixed, in the presence of—

(SEAL) VICTOR R. THARLE, Chairman.  
LESLIE K. DONNELLY, Member.  
871 A. R. EDWARDS, Secretary.

#### TRARALGON SEWERAGE AUTHORITY.

THE above-mentioned Sewerage Authority having made provision for the carrying off of sewage from each and every property which or any part of which is within the Sewerage Area hereinafter described doth hereby declare that on and after the 1st day of May, 1964, each and every property which or any part of which is within the said Sewerage Area shall be deemed to be a sewerage property within the meaning of the *Sewerage Districts Act 1958*.

The boundaries of the Sewerage Area hereinbefore referred to are as follows:—

#### SEWERAGE AREA No. 33.

Commencing at a point at the intersection of the east building line of Elizabeth-street and the north building in Kay-street of area 32; thence southerly for a distance of 2,000 feet; thence easterly to the north-west corner of area 22; thence easterly along the boundary of area 22 to the boundary of area 20; thence northerly along the boundary of area 20 to the intersection of Garibaldi-street and area 24; thence westerly along Garibaldi-street then northerly along Kosciuszko-street of the said boundary; thence easterly along Kay-street to the intersection of the western boundary of area 23; thence to the intersection of the eastern building line of Gillies-crescent with the northern building line of Kay-street; thence along Kay-street to the point of commencement, all of which boundaries are shown on a plan which is open for inspection at the office of the Sewerage Authority.

(SEAL) JAMES T. RILEY, Chairman.  
H. J. SAUNDERS, Commissioner.  
896 L. M. HICKMAN, Acting Secretary.

*Sewerage Districts Act 1958*.

#### WODONGA SEWERAGE AUTHORITY.

NOTICE is hereby given that the Wodonga Sewerage Authority intend to construct sewers and install underground works described as S12, S13, S14, S15, S16 and S17 in portion of the Authority District.

A map in which particulars of these works are shown is open for inspection and may be inspected at the office of the Sewerage Authority at all reasonable times by owners and occupiers of land and premises in the respective sewerage district.

885 G. J. MORTON, Secretary.

I, THE MOST REVEREND FRANK WOODS, of Cathedral Buildings, Flinders-lane, Melbourne, in the State of Victoria, Archbishop of the Diocese of Melbourne in the said State, in consideration of the land hereinafter described being within the said Diocese and being held in trust for and on behalf of The Church of England Trusts Corporation, for the Diocese of Melbourne, of Swanston-street, Melbourne, aforesaid: Do hereby in place of John Stirling, storekeeper, Thomas Mountjoy and William Allen Mountjoy, farmers, all of Lorne, in the said State, who are under and by virtue of certificate of title, volume 1459, folio 291715, registered as the proprietors of an estate in fee-simple in the said land and who are dead or are absent from the said State of Victoria: Consent to a transfer to the said The Church of England Trusts Corporation for the Diocese of Melbourne of: All that piece of land being Crown allotments 5 and 6, section 1, Town and Parish of Lorne, County of Polwarth, and being the whole of the land more particularly described in the said certificate of title.

Dated this 12th day of May, 1964.

Signed by the said Frank Woods (using the signature "Frank Melbourne") in Victoria in the presence of: C. W. Barnes.

FRANK MELBOURNE.

Rigby and Fielding, solicitors, 90 William-street, Melbourne. 926

I, IAN FRANK TAMAGNO, of 80 Wimbledon-avenue, Mount Eliza, hereby give notice that I will not be responsible for any debts incurred by my wife, Mary Eileen Tamagno, without my written authority.

Dated the 30th day of April, 1964.

873 IAN FRANK TAMAGNO.

**NOTICE** is hereby given that the Kerang Returned Soldiers and Citizens Band has applied for a lease under section 134 of the *Land Act 1958*, for a term of 21 years, for portion of Public Recreation Reserve fronting Maxwell-street, in the Township of Kerang, Parish of Kerang, containing 34 perches approximately, as a site for a Band Hall. 577

#### LAND ACT 1958, SECTION 134.

**NOTICE** is hereby given that the Castlemaine Pistol Club has applied for a lease for a term of twenty-one (21) years under section 134 of the *Land Act 1958*, in respect of an area of Crown land containing approximately 4½ acres, being portion of section B, Parish of Castlemaine, as a site for purposes of amusement and recreation. 844

**NOTICE** is hereby given that the Goulburn Valley Ambulance Service has applied for a lease for a term of 21 years, under section 134 of the *Land Act 1958*, of ½ acre being allotment 5, section 5, Township of Euroa, for the purpose of an ambulance station and residence. 782

L. J. CHAPMAN, Superintendent/Secretary.

**NOTICE** is hereby given that Coonwarra Investments Pty. Ltd., of 549 St. Kilda-road, Melbourne, has applied for a lease under section 134 of the *Land Act 1958*, of allotment 1, section 158, Township of Avoca, containing approximately 6½ acres, as a site for providing accommodation and facilities for tourists (Hotel-Motel). 937

J. GRANT, Secretary.

**NOTICE** is hereby given that Woolscourers (Victoria) Pty. Limited has applied for a lease, under section 134 of the *Land Act 1958*, for a term of 30 years from 1st August, 1964, of allotment 1, section 1A, Parish of Dousta Galla, containing 5 acres 2 roods 3 5/10 perches, as a site for a fellmongery. 880

**NOTICE OF INTENTION TO APPLY FOR A LICENCE TO DIVERT WATER AND CUT RACE FROM THE DEEP CREEK, AT LOWER MOIRA.**

**I HEREBY** give notice that I intend to apply for a licence empowering me to divert water for a term of ten years to the extent of 100 acre-feet per annum at a maximum rate of 10 acre-feet per day of 24 hours for the irrigation of pastures, being part of allotments 12 and 12A, Parish of Moira, and to occupy certain Crown lands for works of diversion, and to cut a race thereon.

Any objection to such application must be forwarded, in writing, to reach the State Rivers and Water Supply Commission, Melbourne, before 30th May, 1964, being 30 days from the first publication of this notice.

PATRICK JAMES GALLAGHER.

Elizabeth-street, Nathalia. 881

**NOTICE OF INTENTION TO APPLY FOR A LICENCE TO DIVERT WATER AND CUT RACE (RE-ISSUE) FROM THE RIVER MURRAY, AT COBRAM.**

**I HEREBY** give notice that I intend to apply for a licence empowering me to divert water for a term of six years to the extent of 202 acre-feet per annum at a maximum rate of 4 to 5 acre-feet per day of 24 hours for the irrigation of lucerne, being part of allotment 21, Parish of Cobram, and to occupy certain Crown lands for works of diversion, and to cut a race thereon.

Any objection to such application must be forwarded, in writing, to reach the State Rivers and Water Supply Commission, Melbourne, before 30th June, 1964, being 30 days from the first publication of this notice.

HUGH CRAIG DICK.

Box 62, Cobram. 874

**NOTICE OF INTENTION TO APPLY FOR A LICENCE TO DIVERT WATER AND CUT RACE (RE-ISSUE) FROM THE RIVER MURRAY, AT OLD MILDURA.**

**I HEREBY** give notice that I intend to apply for a licence empowering me to divert water for a term of six years to the extent of 96 acre-feet per annum at a maximum rate of 3 acre-feet per day of 24 hours for the irrigation of 32 acres, being part of allotments 1, 2, 3 and 4, section 29, block E, Parish of Mildura, and to occupy certain Crown lands for works of diversion, and to cut a race thereon.

Any objection to such application must be forwarded, in writing, to reach the State Rivers and Water Supply Commission, Melbourne, before 19th June, 1964, being 30 days from the first publication of this notice.

THE MANAGER, PAMBULA GROVE.

Box 68, Merbein, Victoria. 869

**NOTICE OF INTENTION TO APPLY FOR A LICENCE TO DIVERT WATER AND CUT RACE (RE-ISSUE) FROM THE RIVER MURRAY, AT ROBINVALE.**

**WE** hereby give notice that we intend to apply for a licence empowering us to divert water for a term of six years to the extent of 72 acre-feet per annum at a maximum rate of 3 acre-feet per day of 24 hours for the irrigation of 24 acres of trees, vines, vegetables and pasture, being part of allotments 2 and 3, Parish of Bumbang, and to occupy certain Crown lands for works of diversion, and to cut a race thereon.

Any objection to such application must be forwarded, in writing, to reach the State Rivers and Water Supply Commission, Melbourne, before 18th June, 1964, being 30 days from the first publication of this notice.

ANNUNZIATO ROMEO.  
MARIA ROMEO.

Robinvale.

875

**NOTICE OF INTENTION TO APPLY FOR A LICENCE TO DIVERT WATER AND CUT RACE (RE-ISSUE) FROM THE GUNBOWER CREEK AT PATHO.**

**I HEREBY** give notice that I intend to apply for a licence empowering me to divert water for a term of one year to the extent of 141 acre-feet per annum at a maximum rate of 7 acre-feet per day of 24 hours for the irrigation of 70½ acres, being part of allotments 27 and 39, section D, Parish of Patho, and to occupy certain Crown lands for works of diversion, and to cut a race thereon.

Any objection to such application must be forwarded, in writing to reach the State Rivers and Water Supply Commission, Melbourne, before 19th June, 1964, being 30 days from the first publication of this notice.

FREDERIC DUNCAN CHARLES GIBBON.

Patho.

Myles O'Brien & Son, solicitors, Cohuna.

929

**NOTICE OF INTENTION TO APPLY FOR A LICENCE TO DIVERT WATER AND CUT RACE (RE-ISSUE) FROM THE KOW SWAMP, AT GUNBOWER.**

**I HEREBY** give notice that I intend to apply for a licence empowering me to divert water for a term of one year to the extent of 410 acre-feet per annum at a maximum rate of 16 acre-feet per day of 24 hours for the irrigation of approximately 1,500 acres, and tank filling, being part of allotments 14, 14A, 15, 16, 25, 26, 37, 41, 42, 44, 57, 58, sections A and C, Parish of Patho, and to occupy certain Crown lands for works of diversion, and to cut a race thereon.

Any objection to such application must be forwarded, in writing to reach the State Rivers and Water Supply Commission, Melbourne, before 20th June, 1964, being 30 days from the first publication of this notice.

GOUGE COUNTRY SERVICES PTY. LTD.

97 Brighton-road, Elwood, Victoria.

928

**NOTICE** is hereby given that the partnership heretofore subsisting between Leo Gerard Dougherty and William Rupert Tobin carrying on business as "soft drink distributors and distributors of wood and other products", at Bendigo, under the style or firm of Dougherty and Tobin, has been dissolved as from the 30th day of June, 1963, so far as concerns the said William Rupert Tobin who retires from the said firm. All debts due to and owing by the said firm will be received and paid respectively by Leo Gerard Dougherty who will continue to carry on the said business under his own name.

Dated this 14th day of May, 1964.

LEO GERARD DOUGHERTY.  
WILLIAM RUPERT TOBIN.

Evans, Guss and Holt, solicitors, of 406 Lonsdale-street, Melbourne. 917

*Companies Act 1961.*

BALLARAT AMUSEMENTS PTY. LTD. (IN LIQUIDATION).  
NOTICE TO CREDITORS.

**NOTICE** is hereby given that a First and Final Dividend of 20s. in the pound has been declared. Creditors who have not proved their debts by 15th June, 1964, will be excluded from participation in this dividend.

C. K. NIXON, Liquidator, 466 St. Kilda-road, Melbourne, 14th May, 1964. 920

## Unclaimed Moneys Act 1962.

**R**EGISTER of Unclaimed Moneys held by the—

Name of Owner on Books and Last Known Address.	Total Amount Due to Owner.	Description of Unclaimed Moneys.	Date when Amount first became Payable.
	£ s. d.		
<b>LOCKERS (AUSTRALIA) PTY. LTD.</b>			
Thomsen, Peter, 4 Pellow-street, Sandringham .. .. .	7 9 7	Wages .. .. .	25.9.62
Radin, Guiseppa, 153 Greville-street, Prahran .. .. .	9 4 0	„ .. .. .	27.2.62
<b>AUSTRALIAN EQUITY CORPORATION LTD.</b>			
Trusler, Bert L., Strachans-road, Mornington .. .. .	6 5 0	Dividends .. .. .	31.12.62
Nelson, Leslie Gordon, Irrewarra .. .. .	8 2 6	Interest .. .. .	30.6.62
Horn, Herman Karl August, c/o Red Cliffs Post Office, Red Cliffs..	9 7 6	„ .. .. .	31.3.63
Nelson, Leslie Gordon, Irrewarra .. .. .	8 2 6	„ .. .. .	31.3.63
Datroni, Jeanne, 365 Fulham-street, South Belmont, S.A. ..	20 0 0	„ .. .. .	31.3.63
<b>THE FEDERAL HOTELS LIMITED.</b>			
Cox, Stanley R. (estate of), c/o Laurence and Laurence, Box 1616, G.P.O., Sydney, N.S.W. ..	7 10 0	Dividend .. .. .	1962
Evans, Percy H., 10 Billing-street, Neutral Bay, Sydney, N.S.W. ..	20 5 11	„ .. .. .	1962
Fowles, Henry B. D. (estate of), c/o Mr. O'Neil, Longwarry, Gippsland, Vic. ..	8 2 1	„ .. .. .	1962
Griffiths, Annie D. (estate of), c/o District Hospital, Echuca, Vic. ..	8 16 5	„ .. .. .	1962
Harvie, Joseph (estate of), c/o H. J. Harvie, 7 Riversdale-road, Hawthorn, Vic. ..	5 5 10	„ .. .. .	1962
Hawkes, Leslie J., 195 Noble-street, Geelong, Vic. ..	7 12 6	„ .. .. .	1962
King, Thomas Edward, 4 Alphington-street, Northcote, Vic. ..	7 16 3	„ .. .. .	1962
Korman, Penek, 1 Wannan-court, Toorak, Vic. ..	12 10 0	„ .. .. .	1962
Lillie, Emma Matilda, 32 Davis-street, Elsternwick, Vic. ..	8 2 2	„ .. .. .	1962
Long, Percy O. (estate of), c/o Haden, Smith, and Fitchett, 405 Collins-street, Melbourne, Vic. ..	6 5 0	„ .. .. .	1962
Moffat, John R. and Melba, Yaloak, via Colac, Vic. ..	10 0 0	„ .. .. .	1962
Moore, E. Thompson (estate of), 5 Toorak-road, South Camberwell, Vic. ..	20 6 0	„ .. .. .	1962
McCallum, C., 31 Clonaig-street, Brighton, Vic. ..	8 2 2	„ .. .. .	1962
Roberts, Helen J. (estate of), c/o Jean I. Royals, 36 Narong-road, Caulfield, Vic. ..	10 2 10	„ .. .. .	1962
Rosenmeyer, Max (estate of), c/o P. L. Truman and G. Smith, 10 Martin-place, Sydney, N.S.W. ..	7 10 0	„ .. .. .	1962
Ryan, Catherine V., 7 Bellevue Park-road, Bellevue Hill, N.S.W. ..	14 4 5	„ .. .. .	1962
St. Ives, Laura, c/o Bank of N.S.W., 341 George-street, Sydney, N.S.W. ..	24 7 6	„ .. .. .	1962
Taylor, Michael J., Sue City P.O., via Cabramurra, N.S.W. ..	8 5 7	„ .. .. .	1962
White, John F., Post Office, Tyabb, Vic. ..	13 5 7	„ .. .. .	1962
<b>THE UNITED BOTTLE MERCHANTS CO. PTY. LTD.</b>			
Long, George, 468 Mt. Alexander-road, Ascot Vale .. .. .	5 0 0	Dividend .. .. .	28.8.62

**HEXI TRADING CO. PTY. LIMITED.**

NOTICE OF MEETING OF CREDITORS, PURSUANT TO SECTION 260.  
**N**OTICE is hereby given that a Meeting of Creditors of Hexi Trading Co. Pty. Limited will be held at the Registered Office of the company, 345 North-road, Caulfield, on Saturday, 6th June, 1964, at 10.30 a.m., the company having convened a meeting of its members for the same day for the purpose of considering a Resolution that the company be wound up voluntarily.

A person shall not be entitled to vote as a creditor unless he has lodged with the chairman of the meeting a proof of debt which he claims is due to him from the company.

By order of the Board,

945 R. SIMONS, Secretary.

Companies Act 1961, Section 254 (2).

**NOTICE OF RESOLUTION.**

**A**T the Extraordinary Meeting of the members of Textor Limited duly convened and held at 99 Queen-street, Melbourne, on Tuesday, 12th May, 1964, the Special Resolution set out below was duly passed.

"That in view of the opinion held by some members, that such would best serve the interest of shareholders, the company be wound up voluntarily."

Mr. Edward Charles Hauser, of 386 Flinders-lane, Melbourne, be appointed liquidator at a remuneration in accordance with the scale of fees laid down by the Institute of Chartered Accountants."

Dated 18th May, 1964.

958 F. G. JAMES, Director.

**Companies Act 1961.****BLYTH INVESTMENTS PROPRIETARY LIMITED**  
(IN VOLUNTARY LIQUIDATION).**NOTICE OF FINAL MEETING OF THE COMPANY.**

**N**OTICE is hereby given that pursuant to section 272 of the Companies Act 1961, a Final Meeting of the company will be held at Two p.m., on Tuesday, the 29th of June, 1964, at the offices of J. S. Eastwood and Etherington, 419 Lonsdale-street, Melbourne, for the purpose of laying before it an account showing how the winding up has been conducted and the property of the company has been disposed of, and giving any explanations required.

Dated this 18th day of May, 1964.

960

N. F. HENNING, Liquidator.

In the matter of BILTMORE DEVELOPMENT PTY. LTD. (in Voluntary Liquidation); and the Companies Act 1961, Pursuant to Section 272.

**N**OTICE is hereby given that the Final Meeting of Biltmore Development Pty. Ltd. (in voluntary liquidation) will be held at the office of L. Lasky & Co., public accountants, 1st Floor, 62 Lygon-street, Carlton, on Wednesday, 24th June, 1964, at 12 noon.

**Business.**—To lay before the meeting an account of the winding up of the company.

Dated at Carlton, the 11th day of May, 1964.

963

LEON LASKY, Liquidator.

The Companies Act 1958.—In the matter of ARIELINE GAS STATION PTY. LIMITED (in Liquidation).

NOTICE is hereby given that, pursuant to section 210 of the Companies Act, a Final Meeting of the creditors of the above company will be held at 264 Lonsdale-street, Dandenong, at 11 o'clock a.m., on Monday, the 22nd June, 1964.

Business—To receive the liquidator's accounts.

Dated this 14th day of May, 1964.

883 J. W. DE WIJN, Liquidator.

The Companies Act 1961.

J. W. GOULDING PTY. LTD. (IN LIQUIDATION).

NOTICE CONVENING FINAL MEETING OF MEMBERS AND CREDITORS PURSUANT TO SECTION 272.

NOTICE is hereby given in pursuance of section 272 of the Companies Act 1961 that a Meeting of the Members and Creditors of the above-named company will be held on the 17th day of June, 1964, at the offices of Hall & Rose, chartered accountants, 163 William-street, Melbourne, at 11 o'clock in the forenoon, for the purpose of having an account laid before them showing the manner in which the winding up has been conducted and the property of the company disposed of and of hearing any explanations that may be given by the liquidator.

Dated this 19th day of May, 1964.

J. K. HALL, Liquidator.

Hall & Rose, chartered accountants, 163 William-street, Melbourne, C.I. 914

Companies Act 1961.

K.C.V. PTY. LTD. (formerly KIRSCH COMPANY (VIC.) PTY. LTD.) (IN VOLUNTARY LIQUIDATION).

NOTICE CONVENING FINAL MEETING OF MEMBERS AND CREDITORS, PURSUANT TO SECTION 272.

NOTICE is hereby given that a General Meeting of the members and creditors of the company will be held on Monday, 22nd June, 1964, at the office of Fitzgerald, Gunn and Partners, 238 Elizabeth-street, Melbourne, at 12 noon, for the purpose of having an account laid before them showing the manner in which the winding up has been conducted and the property of the company disposed of and of hearing any explanations that may be given by the liquidator.

Dated 20th May, 1964.

J. D. BALMFORD.

Fitzgerald, Gunn & Partners, 238 Elizabeth-street, Melbourne. 922

Companies Act 1961.

FRANCIS BOURKE PROPRIETARY LIMITED.

(IN VOLUNTARY LIQUIDATION).

NOTICE is hereby given that pursuant to section 272 of the Companies Act 1961, a General Meeting of members of the company will be held at the office of G. F. Yates & Son, 182 Collins-street, Melbourne, on Friday, 26th June, 1964, at Ten o'clock a.m., for the purpose of having an account laid before them showing the manner in which the winding up has been conducted and the property of the company disposed of, and of hearing any explanation that may be given by the liquidator.

Dated this 19th day of May, 1964.

918 S. W. YATES, Liquidator.

ALKO INVESTMENTS PTY. LIMITED.

NOTICE is hereby given that a General Meeting of Shareholders of Alko Investments Pty. Limited, will be held at the offices of F. R. Winton & Associates, 364 Lonsdale-street, Melbourne, at 2 p.m., on the 8th July, 1964, in order to receive the final account of the liquidators, showing how the company's affairs have been wound up.

L. W. PARTOS, Liquidator.

911 KORNELIA WOOLF, Liquidator.

CREDITORS, next of kin and others having claims in respect of the estate of David Wilson Virtue, late of 85 Customhouse Quay, Wellington, in the Dominion of New Zealand, barrister, deceased (who died on the 1st December, 1962), are to send particulars of their claims to The Trustees, Executors and Agency Company Limited, at 401 Collins-street, Melbourne, by the 28th July, 1964, after which date it will distribute the assets, having regard only to the claims of which it then has notice.

LEACH & THOMSON, solicitors, 472 Bourke-street, Melbourne. 947

Trustee Act 1958.

NOTICE TO CLAIMANTS.

PURSUANT to the Trustee Act 1958, creditors, next of kin and all other persons having claims in respect of the estate of any deceased person named below are required to send particulars to the legal personal representative or representatives at the addresses stated, after which date the representative or representatives will distribute the assets, having regard only to the claims of which notice has been received:—

Beatrice Annie Bartlett, late of 73 Princes Highway, Port Fairy, married woman, deceased, died 8th March, 1964. —Claims to the executor, Arthur Thomas Bartlett, of Yambuk, driver, care of Conlan and Leishman, solicitors, 38 Bank-street, Port Fairy, by 27th July, 1964. 860

William Arthur Colgate, late of 29 Green-street, Northcote, retired, deceased, who died on the 20th of November, 1963.—Claims to the executor, Sidney Howard Gray, care of Gray & Gray, solicitors, 188 High-street, Northcote, by the 25th July, 1964. 905

CREDITORS, next of kin and others having claims in respect of the estate of Bill Walter High Bonwick (usually known as Walter High Bonwick), late of 360 William-street, Melbourne, retired electrical contractor, deceased (who died on the 22nd January, 1964), are to send particulars of their claims to The Equity Trustees, Executors and Agency Company Limited and Alice Mildred Bell, care of the said company, at 472 Bourke-street, Melbourne, by the 28th July, 1964, after which date they will distribute the assets, having regard only to the claims of which they then have notice.

LEACH & THOMSON, solicitors, 472 Bourke-street, Melbourne. 946

CREDITORS, next of kin and others having claims in respect of the estate of John Cunningham Anderson, formerly of No. 122 Toorak-road, South Yarra, but late of 47 Faversham-road, Canterbury, teacher, deceased (who died on the 4th February, 1964), are to send particulars of their claims to The Trustees, Executors and Agency Company Limited, at 401 Collins-street, Melbourne, by the 28th July, 1964, after which date it will distribute the assets, having regard only to the claims of which it then has notice.

LEACH & THOMSON, solicitors, 472 Bourke-street, Melbourne. 948

CREDITORS, next of kin and others having claims in respect of the will of Francis Mary Goodfellow, formerly of 65 Bond-street, Caulfield, but late of 1 Hudson-street, Caulfield, married woman, deceased (who died on the 4th day of March, 1964), are to send particulars of such claims to the executors, James Patrick Moye, and Hilda Cecilia Antonio, care of the under-mentioned solicitor by the 21st day of July, 1964, after which date the executors will distribute the assets of the said deceased, having regard only to the claims of which they then have notice.

JOHN I. SULLIVAN, solicitor, corner of Kooyong and Glenhenty roads, Caulfield. 938

In the will and estate of Henry Claud Banks (also known as Henry Claude Banks), late of 9 King-street, Hawthorn, in the State of Victoria, contractor, DECEASED.

CREDITORS, next of kin and others having claims in respect of the estate of the deceased (who died on the 1st day of February, 1963, at Melbourne), are required by the personal representative, Eveline Haskett Banks, of 9 King-street, Hawthorn, to send particulars to her, care of her solicitor, Thomas H. Bell, LL.B., of 797A Burke-road, Camberwell, by the 7th day of July, 1964, after which date the personal representative may convey or distribute the assets, having regard only to the claims of which she then has notice.

Dated the 4th day of May, 1964.

868

THOMAS H. BELL.

CREDITORS, next of kin and others having claims in respect of the estate of Alan Eric Dunlop, late of 32 Odenwald-road, Heidelberg, accountant (who died on the 16th January, 1964), are to send the particulars of their claims to The Perpetual Executors and Trustees Association of Australia Limited, of 100-104 Queen-street, Melbourne, and Mary Helen Dunlop, of 32 Odenwald-road, aforesaid, widow, by the 23rd day of July, 1964, after which date they will distribute the assets, having regard only to the claims of which they then have notice.

MULLETT & LANGFORD, solicitors, 470 Bourke-street, Melbourne. 925

**CREDITORS**, next of kin and others having claims against the estate of Mary Ellen Healey, of 43 Ellagrove, Chelsea, in the State of Victoria, widow, deceased (who died on the 21st day of November, 1963), are required to send particulars of their claims against the said estate to the executors, James Francis Healey and Melaine Veronica Curtin, care of the undersigned solicitor, on or before the 31st day of July, 1964, after which date they will distribute the assets, having regard only to the claims of which they then have notice.

JOHN F. CARROLL, solicitor, 118 Queen-street, Melbourne. 955

**CREDITORS**, next of kin and others having claims against the estate of Samuel Scott, of 28 Fordham-avenue, Camberwell, in the State of Victoria, retired grocer (who died on the 10th day of January, 1964), are required to send particulars of their claims against the said estate to the executor, John James Scott, care of the undersigned solicitor, on or before the 31st day of July, 1964, after which date he will distribute the assets, having regard only to the claims of which he then has notice.

JOHN F. CARROLL, solicitor, 118 Queen-street, Melbourne. 956

MARY EDITH BUCKLEY, late of Kallista, spinster, DECEASED.

**CREDITORS**, next of kin and others having claims in respect of the estate of the deceased (who died on the 20th day of March, 1964), are required by the trustee, The Perpetual Executors and Trustees Association of Australia Limited, of 100-104 Queen-street, Melbourne, to send particulars to it by the 25th day of July, 1964, after which date the trustee may convey or distribute the assets, having regard only to the claims of which it then has notice.

NORMAN J. SHANKLY & SHANKLY, solicitors, 406 Lonsdale-street, Melbourne. 959

**CREDITORS**, next of kin and others having claims in respect of the estate of Annie Gertrude Proctor, late of Flat 2, No. 52 Esplanade, Brighton, widow, deceased (who died on the 29th day of July, 1963), are to send particulars of their claims to the executor of her will, namely The Perpetual Executors and Trustees Association of Australia Limited, of 100-104 Queen-street, Melbourne, at its registered office at the address hereinbefore mentioned by the 21st day of July, 1964, after which date it will distribute the assets, having regard only to the claims of which it then has notice.

RIGBY & FIELDING, 90 William-street, Melbourne. 961

#### NOTICE TO CLAIMANTS.

**PHYLLIS FRANCES MACE**, of 35 Normanby-street, Brighton, widow, and Frederick William Cox, of 452 Lonsdale-street, Melbourne, solicitor, the executors to whom probate of the will of Ernest Hubert Mace, formerly of 4A Chelsea-street, Brighton, but late of 35 Normanby-street, Brighton, retired company director, deceased (who died on the 12th September, 1963), was granted, require all creditors, next of kin and others having claims against the property or estate of the said deceased to send to the said executors, care of the under-mentioned solicitors, on or before the 24th day of July, 1964, particulars, in writing, of such claims, after which date the said executors intend to convey or distribute such property or estate to or among the persons entitled thereto, having regard only to the claims of which they shall then have had notice.

Dated the 19th day of May, 1964.

FREDERICK W. COX & SON, solicitors, 452 Lonsdale-street, Melbourne. 957

**CREDITORS**, next of kin and others having claims in respect of the estate of Eleanor Willis, late of 524 Waverley-road, Chadstone, spinster, deceased (who died on the 2nd May, 1963), are required by Ernest William Clayfield, of 2 John-street, East Malvern, the executor to whom probate of the will of the said deceased was granted, on the 9th October, 1963, to send particulars of their claims to the said executor, care of the undersigned solicitors, on or before the 27th July, 1964, after which date he will distribute the assets of the said deceased among the persons entitled thereto, having regard only to the claims of which he shall then have had notice, and he will not be liable to any person of whose claim he has not then received notice.

McNAB & McNAB, solicitors, 17 Queen-street, Melbourne. 907

WOLLASTON BRUCE HEILY, late of Rushworth, in the State of Victoria, grazier, DECEASED.

**CREDITORS**, next of kin and others having claims in respect of the deceased (who died on the 1st day of October, 1963), are required by the trustees, The Trustees, Executors and Agency Company Limited, of 401 Collins-street, Melbourne, to send particulars to the said company by the 27th day of July, 1964, after which date the trustees may convey or distribute the assets, having regard only to the claims of which it then has notice.

Dated the 7th day of May, 1964.

PATRICK O'TOOLE, solicitor, Rushworth. 882

JAMES MEADE ALMOND, late of 56 Skene-street, Newtown, Geelong, retired accountant, DECEASED.

**CREDITORS**, next of kin and others having claims in respect of the estate of the said deceased (who died on the 2nd January, 1964), are required by the applicant for grant of probate of the will, Eric Richard Meade Almond, of 16 Meerut-street, Mitcham, to send particulars to him, care of the undersigned solicitors, by 29th July, 1964, after which date the said applicant may convey or distribute the assets, having regard only to the claims of which he then has notice.

WIGHTON & McDONALD, solicitors, 189 Moorabool-street, Geelong. 939

**CREDITORS**, next of kin and others having claims in respect of the estate of Louisa Myrtle Ashley Smyth, late of 7 Eleanor-street, Ashburton, in the State of Victoria, married woman, deceased (who died on the 2nd day of March, 1964), are to send particulars of their claims to Audrey Joyce Medhurst and Kenneth Ashley Smyth, care of H. L. YUNCKEN & YUNCKEN, solicitors, 443 Little Collins-street, Melbourne, the executors of the will of the deceased by the 22nd day of July, 1964, after which date the executors will distribute the assets, having regard only to the claims of which they shall then have notice.

H. L. YUNCKEN & YUNCKEN, solicitors, 443 Little Collins-street, Melbourne, C.I. 949

**CREDITORS**, next of kin and others having claims in respect of the estate of Frank Saunders, late of 23 Mountain-avenue, Mt. Beauty, first aid officer, deceased (who died on 22nd February, 1964, are to send particulars of their claims to The Trustees, Executors and Agency Company Limited, at its registered office, at 401 Collins-street, Melbourne, by the 25th day of July, 1964, after which date it will distribute the assets, having regard only to the claims of which it then has notice.

DOYLE & KERR, solicitors, 108 Queen-street, Melbourne. 950

CECIL OUTTRIM, late of Raglan-street, Daylesford, home furnisher, DECEASED.

**CREDITORS**, next of kin and others having claims in respect of the estate of the deceased (who died on the 14th day of February, 1964), are required by the National Trustees, Executors and Agency Company of Australasia Limited, of 95 Queen-street, Melbourne, to send particulars to it by the 29th day of July, 1964, after which date the trustee may convey or distribute the assets, having regard only to the claims of which it then has notice.

ARTHUR SECOMB & CO., solicitors, 128 William-street, Melbourne. 951

**CREDITORS**, next of kin and others having claims in respect of the estate of Lucy Mabel Hall, late of "Ellerslie", 16 Harcourt-street, Hawthorn East, widow, deceased (who died on the 20th day of August, 1963), are to send the particulars of their claims to The Equity Trustees, Executors and Agency Company Limited, of 472 Bourke-street, Melbourne, by the 13th day of July, 1964, after which date it will distribute the assets, having regard only to the claims of which it then has notice.

FENTON & DUNN, solicitors, 422 Collins-street, Melbourne. 904

**CREDITORS**, next of kin and others having claims in respect of the estate of Alexander John Campbell, late of 7 Cameron-street, Hamilton, retired (who died on the 13th day of April, 1963), are to send particulars of their claims to Middleton, McEacharn, Shaw & Birch, solicitors, of 224 Queen-street, Melbourne, by the 24th day of July, 1964, after which date the executor of the said estate will distribute the assets, having regard only to the claims of which it then has notice.

MIDDLETON, McEACHARN, SHAW & BIRCH, solicitors of 224 Queen-street, Melbourne. 910

**CREDITORS**, next of kin and others having claims in respect of the estate of James Edward Uren, late of 21 Church-street, Keilor, butcher, deceased (who died on the 30th day of May, 1962), are required to send particulars of their claims to Evelyn Gladys Uren, the administrator of the estate of the said deceased, care of the under-mentioned solicitors, at their address given hereunder, before the expiration of two months from the publication hereof, after which date the said Evelyn Gladys Uren will distribute the assets, having regard to the claims of which she shall have had notice.

JOHN MORAN & HAYES, 422 Collins-street, Melbourne, solicitors for the administrator. 952

**RE GEORGE WILLIAM MATT**, late of 14 Loch-avenue, East St. Kilda, in the State of Victoria, manufacturer, DECEASED.

**CREDITORS**, next of kin and others having claims in respect of the estate of the deceased (who died on the 3rd day of December, 1963), are required by the trustee, Dulcie June Matt, to send particulars to her, care of David Thomas & Frenkel, solicitors, of 104 Queen-street, Melbourne, by the 3rd day of August, 1964, after which date the trustee may convey or distribute the assets, having regard only to the claims of which she then has notice.

DAVID THOMAS & FRENKEL, of 104 Queen-street, Melbourne, solicitors for the trustee. 953

**EVELYN MURIEL CALLARD**, late of 248 Waverley-road, Mount Waverley, widow, DECEASED (who died on 28th March, 1964).

**CREDITORS**, next of kin and all other persons having claims against the estate of the deceased are required by the executor of her will, Maurice Edgar Callard, of 137 Mont Albert-road, Canterbury, gentleman, to send particulars thereof to him, care of the under-mentioned solicitors, before 5th August, 1964, after which date he may distribute the assets of the deceased, having regard only to the claims of which he then has notice.

COLTMAN, WYATT & ANDERSON, solicitors, of 578 Bourke-street, Melbourne. 954

**JAMES WOOD ROBERTSON**, late of 73 Brockley-street (in the will and codicil called 15 Brockley-street), Wodonga, in the State of Victoria, gentleman, DECEASED.

**CREDITORS**, next of kin and others having claims in respect of the estate of the deceased (who died on 25th day of March, 1963), are required by the trustee The Perpetual Executors and Trustees Association of Australia Limited, of 100 Queen-street, Melbourne, in the said State, to send particulars to it, by the 18th July, 1964, after which date the trustee may convey or distribute the assets, having regard only to the claims of which it then has notice.

Dated the 14th day of May, 1964.

J. S. N. HARRIS, LL.B., 90 High-street, Wodonga, solicitor for the trustee. 895

**MICHAEL NOLAN FOWLER**, late of 18 Coronation-street, Mount Waverley, telephone inspector, DECEASED.

**CREDITORS**, next of kin and others having claims against the estate of the deceased (who died on the 5th day of October, 1963), are required by the executrix, Mrs. Rose Ann Ryan, to send particulars to her, care of the under-mentioned solicitors, by the 30th day of June, 1964, after which date the executrix may convey and distribute the assets, having regard only to the claims of which she then has notice.

GODFREY STEWART & CO., solicitors, 37 Queen-street, Melbourne. 915

**CREDITORS**, next of kin and all others having claims in respect of the estate of John Joseph Brown, late of 27 Alexandra-avenue, East Geelong, retired engine driver, deceased (who died on the 28th day of July, 1963), are required by his executors, The Trustees, Executors and Agency Company Limited, of 401 Collins-street, Melbourne, and Alan Percy Gordon Brown, of Croydon Market, Croydon, auctioneer, to whom probate of his will has been granted, to send particulars of their claims to the said executors, at the office of the said company, by the 30th day of July, 1964, after which date the said executors will distribute the assets, having regard only to the claims of which the said executors then have notice.

BARNET, ROCKMAN & CO., solicitors, 62A. Young-street, Frankston. 913

**CREDITORS**, next of kin and all others having claims in respect of the estate of Ruby Harvey, late of 329 Esplanade East, Port Melbourne, in the State of Victoria, widow, deceased (who died on 23rd day of February, 1964), are to send particulars of their claims to The Equity Trustees, Executors and Agency Company Limited, of 472 Bourke-street, Melbourne, in the said State, the executor of the will of the said deceased, by the 22nd day of July, 1964, after which date the said executor will distribute the assets, having regard only to the claims of which it shall then have had notice.

H. L. YUNCKEN & YUNCKEN, solicitors, 443 Little Collins-street, Melbourne, C.I. 916

**CREDITORS**, next of kin or others having claims in respect of the estate of Leslie Anderson Love, late of Parliament-place, Melbourne, and 57 Howitt-road, Caulfield, medical practitioner, deceased (who died on the 17th May, 1963), are to send particulars of their claims to The Perpetual Executors and Trustees Association of Australia Limited, of 100-104 Queen-street, Melbourne, and Thomas Leslie Love, of 5 Hume-street, Deer Park, mechanical engineer, by the 22nd July, 1964, after which date they will distribute the assets having regard only to the claims of which they then have notice.

CORR & CORR, solicitors, 290 Latrobe-street, Melbourne. 912

**CREDITORS**, next of kin and others having claims against the estate of Clarence Edward Rayner, formerly of 106 Victor-street, Holland Park, Brisbane, in the State of Queensland, but late of 83 Comer-street, East Brighton, retired bookmaker, deceased (who died on 10th March, 1960), are required by Norman David Rayner, the executor of the will of the deceased, to send to him care of the undersigned solicitors particulars thereof, on or before the 21st day of July, 1964, after which date he will distribute the assets, having regard only to the claims of which he shall then have notice.

GAVAN, DUFFY & KING, solicitors, 95 Queen-street, Melbourne. 909

**EDITH CHURCH**, late of 12 Stradbroke-avenue, Heidelberg, widow, DECEASED.

**CREDITORS**, next of kin and others having claims in respect of the estate of the deceased (who died on 26th January, 1964), are required by the trustee, Phillip Windmiller Ettelson, of 100 Queen-street, Melbourne, solicitor, to send particulars to him, by the 27th day of July, 1964, after which date the trustee may convey or distribute the assets, having regard only to the claims of which he then has notice.

UPTON & ETTELSON, solicitors, 100 Queen-street, Melbourne. 924

**RENA VESSEY HALL**, late of 50 Park-street, South Yarra, spinster, DECEASED.

**CREDITORS**, next of kin and others having claims against the estate of the deceased (who died on 26th February, 1964), are required by the executors, Ian De Jardin Mackinnon and William Neil McNicol, to send particulars to them, care of 120 William-street, Melbourne, by the 23rd July, 1964, after which date they may convey and distribute the assets, having regard only to the claims of which they then have notice.

BLAKE & RIGGALL, solicitors, 120 William-street, Melbourne. 923

#### NOTICE TO CLAIMANTS.

**WE**, Raymond Ernest Broughton, of 3 Rosemary-road, Beaumaris, in the State of Victoria, aeronautical engineer, and William Ernest Noble, of 11 Grey-street, Vermont, in the said State, public servant, the executors of the will of Waldemar Ernest Noble (who died on the 20th January, 1964), require all creditors, next of kin and others having claims against the property or estate of the said deceased to send to the said executors, on or before the 21st day of July, 1964, particulars in writing of such claims, after which date the said executors intend to convey or distribute such property or estate to or among the persons entitled thereto, having regard only to the claims of which they shall have had notice.

KEITH A. NESS & SON, 411 Collins-street, Melbourne. 962

KATHERINE SALMON, late of 8 Edwin-street, Croydon, in the State of New South Wales, married woman, DECEASED.

**CREDITORS**, next of kin and others having claims in respect of the estate of the above deceased (who died on the 28th day of February, 1963), are required by the trustee, The Trustees, Executors and Agency Company Limited, of 401 Collins-street, Melbourne, to send particulars to the company by the 15th day of July, 1964, after which date the trustee may convey or distribute the assets, having regard only to the claims of which he then has notice.

Dated this 14th day of May, 1964.

CORNWALL, STODART & CO., 163 William-street, Melbourne. 921

**CREDITORS**, next of kin and others having claims in respect of the estate of Leonard Charles Newbound, late of 174 Beaconsfield-parade, Northcote, costing clerk, deceased (who died on the 7th day of February, 1964), are requested to send particulars of their claims to National Trustees, Executors and Agency Company of Australasia Limited, of 95 Queen-street, Melbourne, and Norma Leonie Lowe, of Spray-street, Rosebud, married woman, the duly appointed executors of the will of the said deceased, care of the said company, by the 1st day of August, 1964, after which date the executors will distribute the assets, having regard only to the claims of which they have notice.

KENNETH J. CLEMENTS, 255 Glenhuntly-road, Elsternwick, solicitor for the executor. 927

YUDEL KIPEN, late of 22 Avoca-avenue, Elwood, in the State of Victoria, knitter, DECEASED.

**CREDITORS**, next of kin and others having claims in respect of the will of the deceased (who died on the 29th day of March, 1963), are required by the executors, Israel Kipen, Lazar Kipen and Simcha Kipen, to send particulars of their claims to them, care of the under-mentioned, by the 31st day of July, 1964, after which date the executors may convey or distribute the assets, having regard only to the claims of which they then have notice.

ARNOLD BLOCH & ASSOCIATES, of 409 Lonsdale-street, Melbourne, solicitors for the administratrix. 931

JACOB HERMANN KOHN, late of 209 Hotham-street, Elsternwick, in the State of Victoria, importer and paper merchant, DECEASED.

**CREDITORS**, next of kin and others having claims in respect of the estate of the deceased (who died on the 1st day of April, 1963), are required by the administratrix, Elizabeth Kohn, to send particulars of their claims to her, care of the under-mentioned, by the 31st day of July, 1964, after which date the administratrix may convey or distribute the assets, having regard only to the claims of which she then has notice.

ARNOLD BLOCH & ASSOCIATES, of 409 Lonsdale-street, Melbourne, solicitors for the administratrix. 932

In the Supreme Court of the State of Victoria.

#### SALE BY THE SHERIFF.

ON Tuesday, the 30th of June, 1964, at 10 o'clock a.m., at the Police Station, 53 The Broadway, Elwood (unless process be stayed or satisfied):—

All the estate and interest (if any) of Sarah McBean, of rear 113 Ormond-road, Elwood, widow, in and to a contract of sale dated 28th November, 1962, and made between Graham Oakshott Carrick, of 227 Brighton-road, Elwood, builder, as vendor, and Sarah McBean, of 24 Bendigo-avenue, Elwood, married woman, as purchaser of all that piece of land being lot 1 on plan of subdivision No. 25489, Parish of Prahran, and being the land now comprised in certificate of title, volume 3783, folio 458, upon which is erected a brick villa type dwelling on the corner of Clarke and Southey streets, and known as No. 53 Southey-street, Elwood.

Registered caveat No. B573298 affects the said estate and interest.

Terms: Cash only.

D. J. JOHNSTON, Sheriff's Officer.

15th May, 1964.

#### IMPOUNDINGS

**BROADMEADOWS**.—Impounded in Campbellfield Pound.

1 bay mare, fifteen hands, white hind legs, no visible brand

If not claimed and expenses paid, to be sold on 4th June, 1964.

A. OLIVER,  
Poundkeeper.

934—14/

**COLAC**.—Impounded in Shire Pound, Elliminyt.

1 Jersey and white heifer, no visible brand

If not claimed and expenses paid, to be sold on 28th May, 1964.

G. J. DUNN,  
Poundkeeper.

933—12/

**KERANG**.—Impounded in Kerang Pound, on 17th May, 1964.

1 crossbred ewe, nick top of left ear, possible green shamrock brand

1 ewe, nick lower right ear, no visible brand

1 ewe, nick lower right ear, indistinct red brand

If not claimed and expenses paid, to be sold on 10th June, 1964.

G. S. COOK,  
Poundkeeper.

964—20/

#### SHIRE OF MORWELL.

##### SALE OF IMPOUNDED CATTLE.

NOTICE is hereby given that a sale of cattle impounded at Yinnar will be held in the Yinnar saleyards on Wednesday the 27th of May, 1964, at approximately Twelve o'clock.

C. SIGGINS,  
Poundkeeper.

936—16/

**OXLEY**.—Impounded in Oxley Pound, from M. W. Redfern's property, Bobinawarrah East.

2 cross-bred ewes, red dot on back

If not claimed and expenses paid, to be sold on 1st June, 1964.

M. PERKINS,  
Poundkeeper.

888—14/

**SALE**.—Impounded in Sale Pound.

1 black poll bull, full ears, no visible brand

If not claimed and expenses paid, to be sold on 26th May, 1964

G. L. HILLBRICH,  
Poundkeeper.

894—12/

**YINNAR**.—Impounded in Yinnar Pound.

1 Jersey heifer, fawn colour, full ears, short horns, no visible brand

If not claimed and expenses paid, to be sold on 26th June, 1964.

C. SIGGINS,  
Poundkeeper.

935—14/

#### Subordinate Legislation Act 1962.

##### NOTICE OF MAKING OF STATUTORY RULES.

IN pursuance of the provisions of the Subordinate Legislation Act 1962 and the Regulations made thereunder, notice is given of the making of the following statutory rules:—

No.	State Savings Bank Act 1958.	Price.
45/1964.	State Savings Bank (Interest Rates) General Orders 1964	s. d. 0 6
	Police Regulation Act 1958.	
46/1964.	Police (United Nations Peacekeeping Force) Regulations 1964	0 6

Copies of these statutory rules may be purchased at the Sale of Publications Section of the Government Printing Office, located at Macarthur-street, Melbourne, C.2. If ordered by mail, remittance should be addressed to "The Government Printer, Box 203, P.O., North Melbourne, N.I.", and should include 5d. extra for postage.

A. C. BROOKS,  
Government Printer.

## PUBLICATION OF OFFICIAL MATTER.

ATTENTION is invited to the following procedure in relation to the publication of official matter in the Government Gazette:—

## 1. Matter submitted to the Executive Council.

Matters submitted to the Executive Council which requires gazettal will normally be published in the issue of the following week.

Where urgent gazettal is required, special arrangements should be made with the Gazette Officer.

Publication will be facilitated by the submission of carbon copies for the use of the Gazette Officer.

## 2. Other matter.

(a) All other matter duly certified by a responsible officer for publication should be lodged with the Gazette Officer not later than half-past Ten a.m. on Tuesday.

(b) Lengthy or involved notices should be forwarded several days before publication.

(c) Proofs, which will be supplied only when specifically requested or, at the direction of the Gazette Officer, should be returned promptly to avoid delay in publication.

(d) No additions or amendments to matter for publication will be accepted by telephone.

## AGENTS FOR THE "VICTORIA GOVERNMENT GAZETTE".

THE following have been appointed agents to receive Advertisements and Subscriptions for the Victoria Government Gazette:—

ARMSTRONG BROS. PTY. LTD., Mollison-street, Kyneton.

ARMSTRONG'S AGENCY, 205 Queen-street, Melbourne.

ARNALL & JACKSON, 390 Barkly-street, Brunswick, N.10.

BAIRNSDALE AUTHORIZED NEWSAGENCY, 132 Main-street, Bairnsdale.

COOKE, F. R. & E. M., & SONS, 69 Bridge-street, Benalla.

DAVIES, G. & M. V., 112 Gray-street, Hamilton.

DAVIS, WM. (MILDURA) PTY. LTD., 126 Eighth-street, Mildura.

DIXON'S NEWSAGENCY, 89 Firebrace-street, Horsham.

EDGAR'S NEWSAGENCY PTY. LTD., 293 Hargreaves-street, Bendigo.

FRANKS, H., & CO., 184 Ryrie-street, Geelong.

GORDON & GOTCH AUSTRALASIA LTD., 511 Little Collins-street, Melbourne.

GULLAN'S NEWSAGENCY, 88 Bridge-street, Ballarat.

HALES, D. & N., Henty-street, Casterton.

HAMPTON, A. C., 243 Mitchell-street, Bendigo.

HARSTON, PARTRIDGE & CO. PTY. LTD., 455 Little Collins-street, Melbourne.

THE MERCANTILE EXCHANGE, 90 Queen-street, Melbourne.

MCGILL'S AUTHORIZED NEWSAGENCY, 183-5 Elizabeth-street, Melbourne.

PETTY, R. H. & W. M., 83 Murphy-street, Wangaratta.

PURDIE, J., & CO., 138 Moorabool-street, Geelong.

SALE AUTHORIZED NEWSAGENCY, 142 Raymond-street, Sale.

SKINNER'S AUTHORIZED NEWSAGENCY, 49-51 Franklin-street, Traralgon.

TUFF'S SHEPPARTON NEWSAGENCY, 246 Wyndham-street, Shepparton.

VERNON, C. F. & H. J., 162 Bridge-road, Richmond.

VIEW POINT AUTHORIZED NEWSAGENCY, 4 View Point, Bendigo.

A copy of the Gazette filed at each place for public reference.

## THE "VICTORIA GOVERNMENT GAZETTE".

SUBSCRIPTIONS.—The subscription, including postage, is £2 15s. per annum, £1 7s. 6d. half-yearly, or 13s. 9d. per quarter, payable in advance.

Subscriptions are required for whole months, and must cover at least a quarter.

Single copies are One shilling, posted One shilling and five pence. Subscribers do not receive the Acts of Parliament with the GAZETTE.

GAZETTES are held in stock for five years only.

PRIVATE ADVERTISEMENTS.—The charge for insertion is 2s. per line single column, and 4s. per line double column. The title forms one or more lines as a heading. On an average ten words make a line of single column. Every signature must likewise be counted as a line. The final words of a paragraph, though only portion of a line, must be counted as one line. Signatures (in particular) and proper names must be written very plainly in the text; ONE SIDE ONLY of each sheet of paper should be WRITTEN UPON.

All documents illegibly written will be returned unpublished, and where brands occur unprovided for by the ordinary letters of the alphabet, a worded explanatory description must be furnished.

Advertisements unaccompanied by a remittance sufficient to cover the cost of the insertion will be returned unpublished.

THE VICTORIA GOVERNMENT GAZETTE is published on WEDNESDAY EVENING in each week, and Notices for insertion will be received by the Government Printer at or before ONE p.m. at ordinary rates, and late advertisements between ONE p.m. and FOUR p.m. at double rates on the day preceding the day of publication.

PAYMENTS.—All payments are required in advance and remittances should be made by cheque, postal note, or money order payable to "GOVERNMENT PRINTER".

ADDRESS.—All communications should be addressed to "The Government Printer, Box 203, P.O., North Melbourne".

## CONTENTS

	PAGE
Appointments .. .. .	1728
Contracts .. .. .	1723
Country Roads Board .. .. .	1720
Estates of Deceased Persons .. .. .	1724
Government Notices .. .. .	1699
Impoundings .. .. .	1765
Lands .. .. .	1740
Melbourne and Metropolitan Board of Works—	
Notice .. .. .	1721
Mining .. .. .	1722
Notice of Making of Statutory Rules .. .. .	1765
Orders in Council—	
Acts—Hospitals and Charities; Country Roads; Land; Local Government; Patriotic et seq	1729
Funds; Housing.	
Poisons Act 1962 .. .. .	1713
Private Advertisements .. .. .	1751
Proclamation .. .. .	1699
Public Half-Holiday .. .. .	1699
Public Holiday—Queen's Birthday .. .. .	1699
Public Service Notices .. .. .	1747
Resignations .. .. .	1729
State Rivers and Water Supply Commission .. .. .	1712
Tenders .. .. .	1745
Transport Regulation Board—Public Hearings .. .. .	1700
Waterworks Trusts .. .. .	1726