

[3983]



VICTORIA GOVERNMENT GAZETTE

Published by Authority

[Registered at the General Post Office, Melbourne, for transmission by post as a newspaper.]

No. 89]

WEDNESDAY, NOVEMBER 23

[1966

PROCLAMATIONS

Land Act 1958.

AREA OF LAND COMPRISED IN CERTAIN CLASSES DIMINISHED OR INCREASED.

PROCLAMATION

By His Excellency the Governor of the State of Victoria and its Dependencies in the Commonwealth of Australia, &c., &c., &c.,
WHEREAS by the *Land Act 1958* it is amongst other things enacted that the Governor in Council may, by Proclamation to be published in the *Government Gazette*, at any time diminish or increase the area of land comprised in any of the classes mentioned in Part I., Division 1, section 5, of the said *Land Act 1958*, but that the area of lands which may be sold by auction (Class 6), shall not be increased except as in certain cases in the said Act provided: Now therefore I, the Governor of the State of Victoria, in the Commonwealth of Australia, by and with the advice of the Executive Council of the said State, and in accordance with the provisions of sections 94 and 117 of the *Land Act 1958* aforesaid, do hereby diminish or increase (as the case may be) the areas of Crown lands comprised in Class 6 of the classes mentioned in section 5 of the *Land Act 1958* aforesaid, to the extent set forth in the subjoined Schedule (that is to say):—

Schedule referred to.

CLASSES DIMINISHED OR INCREASED.

County.	Parish.	Allotment.	Section.	Area.	Diminished.	Increased.	Description.
					Class.	Class.	
Dalhousie	Tooborac	77A		A. R. P. 22 3 32		6	in the east of the parish.

Given under my Hand and the Seal of the State of Victoria, aforesaid, at Melbourne, this fifteenth day of November, in the year of Our Lord One thousand nine hundred and sixty-six, and in the fifteenth year of the reign of Her Majesty Queen Elizabeth II.

ROHAN DELACOMBE.

(L.S.)

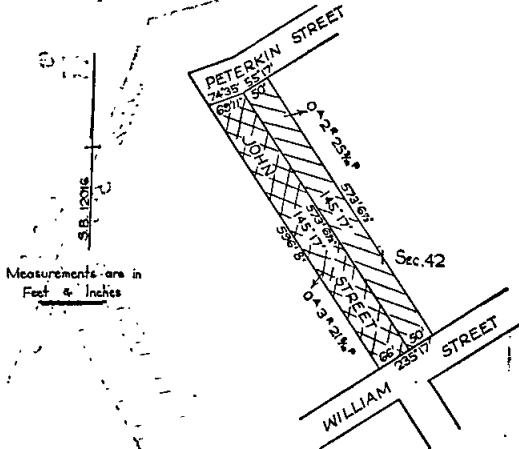
By His Excellency's Command,

JIM BALFOUR,
Minister of Lands.

GOD SAVE THE QUEEN!

SHIRE OF ALEXANDRA.
ROAD DEVIATION ORDER.

IN pursuance of the powers conferred by sections 522 and 526 of the Local Government Act 1958, the Council of the Shire of Alexandra doth hereby direct that the land in the Parish of Alexandra, shown hatched on the plan hereunder, which has been taken, purchased or acquired by it, shall be a public highway from and after the date of publication of this Order in the Government Gazette, and doth declare that such land shall be a public highway in lieu of the land in the said parish shown cross-hatched on the said plan.



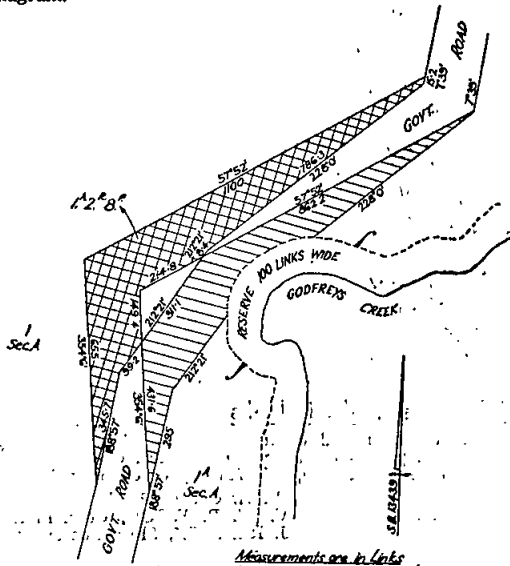
The common seal of the President, Councillors and Ratepayers of the Shire of Alexandra was hereunto affixed this 10th day of February, 1960, in the presence of—

(SEAL) W. J. MOORE, President.
J. W. POLLOCK, Councillor.
R. G. HATFIELD, Secretary.

Confirmed by the Governor in Council, 15th November, 1966.—J. ROSSITER, Acting Clerk of the Executive Council.

SHIRE OF ALEXANDRA.
ROAD DEVIATION ORDER.

PURSUANT to the provisions of sections 522 and 526 of the Local Government Act 1958 the Council of the Shire of Alexandra hereby directs that the land in the Parish of Yarck, indicated by hatching on the diagram annexed hereto, which has been purchased, taken or acquired by it, shall be a public highway on and from the date of publication of this Order in the Government Gazette and declares that such land shall be a public highway in lieu of the land indicated by cross-hatching on the said diagram.



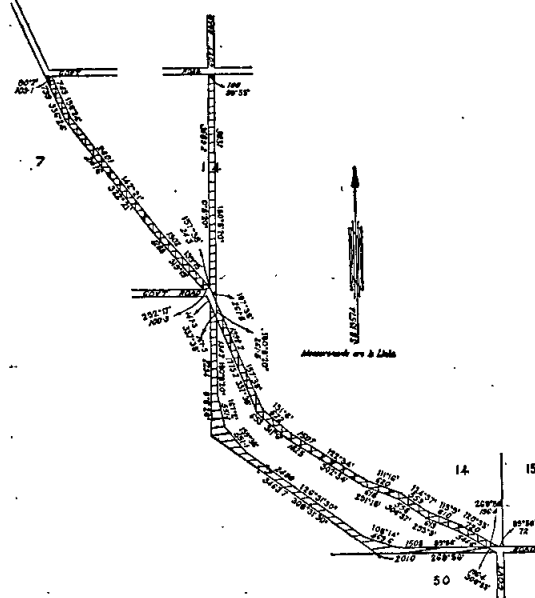
The common seal of the President, Councillors and Ratepayers of the Shire of Alexandra was hereunto affixed this ninth day of March, 1966, in the presence of—

(SEAL) K. W. WEEDING, Shire President.
ALAN W. JONES, Councillor.
R. G. HATFIELD, Shire Secretary.

Confirmed by the Governor in Council, 15th November, 1966.—J. ROSSITER, Acting Clerk of the Executive Council.

SHIRE OF GLENELG.
ROAD DEVIATION ORDER.

IN pursuance of the powers conferred by sections 522 and 526 of the Local Government Act 1958, the Council of the Shire of Glenelg hereby directs that the land in the Parish of Kaladbro, shown hatched on the plan hereunder, shall be a public highway from and after the date of publication of this Order in the Government Gazette, and doth hereby declare that such land shall be a public highway in lieu of the land in the said parish shown cross-hatched on the said plan.



Dated this 30th day of September, One thousand nine hundred and sixty-six.

The common seal of the President, Councillors and Ratepayers of the Shire of Glenelg was hereto affixed, in the presence of—

(SEAL) H. D. MITCHELL, President.
J. R. HARGREAVES, Councillor.
J. B. HANSEN, Secretary.

Confirmed by the Governor in Council, the 15th November, 1966.—J. ROSSITER, Acting Clerk of the Executive Council.

Police Regulation Act 1958, Section 122.
SALE OF UNCLAIMED MOTOR VEHICLE.

AN owner is required for an Austin A.40 Countryman panel van, 1951 model, ex-registered No. SY-177, engine No. 1G 540115.

This vehicle came into the possession of the Police on the 27th December, 1965, and if not claimed will be sold by public auction at the Elsternwick Police Station, corner Davis and Gordon streets, Elsternwick, at 2 p.m., on the 7th December, 1966.

R. H. ARNOLD,
Chief Commissioner.

Transport Regulation Act.
TRANSPORT REGULATION BOARD.

HEARING OF APPLICATIONS.

NOTICE is hereby given that the following applications will be considered by the Transport Regulation Board at its offices at corner Princes and Lygon streets, Carlton, at 10.15 a.m., on Wednesday, 14th December, 1966.

ALEXANDER, Box 32, Castlemaine. One commercial passenger vehicle (S/C. 14) to operate as follows:—
(a) For the carriage of aged people from their homes at Castlemaine and district to the "Day Centre" located at the Presbyterian Kirk Hall, Castlemaine for medical treatment.

TIME-TABLE.

(Each week-day the "Day Centre" is operating):

Depart Alexander—8.30 a.m.
Depart Day Centre—3.45 p.m.

FARES.

Each person receiving treatment at the Day Centre pays 60 cents per day as inclusive fee.

(b) For the carriage of patients from "Alexander" to the shopping centre of Castlemaine for the purpose of personal shopping.

BLUE RIBAND TOURIST COACHES, Railway-avenue, Laverton. Application for permit authority to operate any one M.C. licensed vehicle for the carriage of employees of Mauri Bros. and Thomson Engineers Co., between the North Melbourne Railway Station and the premises at Grieve Highway under contract to the above company.

BYKERSMA, D. J., Albert-street, Creswick. One commercial passenger vehicle (S/C. 5) to operate as a country taxi-cab from Creswick.

CROYDON & DISTRICTS' RETARDED & SPASTIC CHILDREN'S WELFARE ASSOCIATION, 4 Alto-avenue, Croydon. One commercial passenger vehicle (S/C. 11) to operate as follows:—(a) For the carriage of retarded and spastic children between their respective residences and the "Monkams Centre" at Croydon. (b) For the carriage of small groups of children attending the "Monkams Centre" to local educational projects such as timber yards and farms.

DRIVER BUS LINES PTY. LTD., 108 Glen Iris-road, Glen Iris. Application for permit authority to operate any one M.O. licensed vehicle under contract to the Education Department for the carriage of school children only between Glen Iris-road, Glen Iris and the Victorian School for the Deaf in St. Kilda-road, Prahran, via Ferndale and Summerhill roads, Adrian-street, Prosper-parade, Welfare-parade, Bath, Warrigal and Highbury roads, Gilmore-street and Burwood-road to the corner of Elgar-road, returning via Burwood, Warrigal, Bateford, Waverley, Darling, Koornang, Neerim, Glen Eira, Brighton and St. Kilda roads.

TIME-TABLE.

Morning.

Commence—7.55 a.m.
Arrive School—8.55 a.m.

Afternoon.

Depart School—3.30 p.m.
Finish—4.30 p.m.

FOX, J. P., 22 Hoddle-street, Warrnambool. One commercial passenger vehicle (S/C. 5) to operate under the same terms and conditions as existing taxi-cabs, licensed at Warrnambool.

GENERAL MOTORS-HOLDEN'S PTY. LTD., Salmon-street, Port Melbourne. Application for variation of licence No. T.P. 21 to include the ability to convey employees free of charge on inter-office movements only between the Port Melbourne branch and the Dandenong branch of the applicant company.

MCGEARY'S PARLOR COACHES, 211 South-road, East Brighton. Application for variation of permit No. 5521 which authorizes the operation of M.C. licensed vehicles from a loading stand in Waltham-street, Sandringham, south of Chalmers-street, to the Caulfield race-course to allow passengers to be picked up and set down at:—
(i) The corner of Hampton and Small streets, Hampton. (ii) The corner of Hampton and Were streets, Brighton—as well as the loading stand on trips to and from the above sporting fixtures.

MCGEARY'S PARLOR COACHES, 211 South-road, East Brighton. Application for variation of permit No. 5521 which authorizes the operation of M.C. licensed vehicles from a loading stand in Waltham-street, Sandringham, south of Chalmers-street to the Sandown Park race-course to allow passengers to be picked up and set down at: (i) The corner of Hampton and Small

streets, Hampton. (ii) The corner of Hampton-street and South-road, Brighton. (iii) Near the corner of South-road and Wellwyn-avenue, Brighton East—as well as the loading stand on trips to and from the above sporting fixtures.

MCGEARY'S PARLOR COACHES, 211 South-road, East Brighton. Application for variation of permit No. 5521 which authorizes the operation of M.C. licensed vehicles from a loading stand in Waltham-street, Sandringham, south of Chalmers-street to the Moonee Valley race-course and the Flemington race-course on Melbourne Cup Days—to allow passengers to be picked up and set down at: (i) The corner of Hampton and Small streets, Hampton. (ii) The corner of Hampton and Were streets, Brighton. (iii) Near the corner of Bridge-street and the Nepean Highway, Elsternwick. (iv) Near the corner of Milton-street and the Nepean Highway, St. Kilda. (v) The St. Kilda Junction—as well as the loading stand on trips to and from the above sporting fixtures.

O'CONNELL, P. D. & E. A., 10 Queen Elizabeth-drive, Tallangatta. Application to vary licence T.S.835 to delete the present school bus route between Gundowring and Tallangatta and to add in lieu the following:—(a) For the carriage of school children only between Upper Sandy Creek and Tallangatta under contract to the Education Department. (b) To a country special service omnibus from Tallangatta.

PIAMBIE FARMS PTY. LTD., 9 Willis-street, Swan Hill. One commercial passenger vehicle (S/C. 33) to operate for the carriage of the applicant company's own employees between Swan Hill and Piambie, free of charge, as and when required.

POINT COOK-WERRIBEE, PASSENGER SERVICE PTY. LTD., Railway-avenue, Laverton. One commercial passenger vehicle with large seating capacity to be purchased to operate as an additional metropolitan special service omnibus within a 50-mile radius of the General Post Office, Melbourne.

TRASK, J. T., 291 Main-street, Bacchus Marsh. One commercial passenger vehicle (S/C. 11) to operate as follows:—(a) For the carriage of school children within a 5-mile radius of Bacchus Marsh to and from schools at Bacchus Marsh. Fares: 1 child \$1.00, 2 children \$1.25, 3 children, \$2.00, 4 children \$4.00. Time-table: To coincide with school starting and finishing times. (b) At separate and distinct fares within a 5-mile radius of the post office at Bacchus Marsh. Subject to cancellation of licence C.T.817 in the name of the applicant.

APPLICATION for renewal of licences as shown, by persons listed hereunder to operate under the same terms and conditions:—

ATKINSON, G. & T. C., Reilly-street, Inverlock; T.S.137.
BARBUTO, L. J., Flat 6, 179 Dorcas-street, South Melbourne; M.H.2033.

BEASLEY, F. J., Cumming-avenue, Birchip; T.S.20.
BENDERS BUSWAYS PTY. LTD., Edol-street, North Geelong; T.P.196.

BRUK BRUK BUS SERVICE PTY. LTD., Box 172, Casterton; T.S.173.

COLE, W. D. & M. Mc., 12 Murray-street, Colac; C.T.33; C.T.138.

THE SECRETARY, "COOINDA" RETARDED CHILDREN'S CENTRE, Dow-street, Terang; T.P.147.

CRAMP, K. H., Main-street, Speed; T.S.677.
DINNEEN, B. H. J., 498 Moreland-road, West Brunswick; M.H.2006.

FISHER, L. J. (trading as Westernport Roadlines), Fisher-terrace, Lang Lang; T.S.313.

GEELONG CHURCH OF ENGLAND GRAMMAR SCHOOL, Corio, Geelong; T.P.139; T.P.167.

HAMMETT, A. G., 16 Wridgeway-avenue, Burwood; M.H.2042.

HEINZ, H. J., Co. LTD., Princes Highway, Dandenong; T.P.94.
HOOPER, L. R., 84 Rae-avenue, Edithvale; C.T.147.

IMPERIAL CHEMICAL INDUSTRIES OF AUSTRALIA & NEW ZEALAND LTD., 1 Nicholson-street, Melbourne; T.P.54.

JOHNSON, M. M., 21 Wilcox-street, Preston; M.T.1061.
JOHNSON, W. C. & P. J., Marnoo; T.S.314.

LEWIS, I., 12 Reid-street, Mordialloc; C.T.178.

MCDONALD, C. W., care of 21 Bardsley-street, Sunshine; M.H.2016.

MATTHIES, H. C., 5 Royal-court, Ivanhoe; M.H.2008.

NUGENT, E. M. & J. H. (trading as Kiddville Day Nursery), 25 Falcon-street, South Caulfield; T.P.217.

REVELL, A., 90 Punt-road, Prahran; T.P.27.

RYAN, V. J., Post Office, Fish Creek; T.S.631.

SLOAN, A. L. & Co., 9 Duni-street, Wonthaggi; C.O.12; C.O.653.

VICTORIA HALL SUNDAY SCHOOL, 11 Coronation-street, West Footscray; T.P.22.
 YOUNG, G. E. B., 16 Aubrey-street, Vermont; C.T.501.

Notice of any objection should be forwarded to reach the Secretary of the Board not later than Wednesday, 7th December, 1966.

Applicants are advised that it will not be necessary to appear on the hearing date specified above, unless advised, in writing, by the Board.

B. P. KAY,

Secretary.

Corner Princes and Lygon streets, Carlton, N.3, Wednesday, 23rd November, 1966.

Commercial Goods Vehicles Act.
 TRANSPORT REGULATION BOARD.

HEARING OF APPLICATIONS.

NOTICE is hereby given that the following applications will be considered by the Transport Regulation Board at its offices at the corner Lygon and Princes streets, Carlton, at 10.15 a.m., on Wednesday, 14th December, 1966.

ASCOM PTY. LTD., 63 Queensbridge-street, South Melbourne. One commercial goods vehicle (L/C. 186 cwt. approximately) to operate in the course of business as "Structural Engineers": (a) Within a 25-mile radius from the General Post Office in the City of Melbourne—own goods. (b) Throughout the State of Victoria—tools of trade and equipment only. (c) Within a 20-mile radius from the site of any project currently engaged upon or from the railway station nearest thereto—materials for use on such project.

BERTINO, P. J. & R. W. (trading as Bairnsdale Tyre Service), 394 Main-street, Bairnsdale. One commercial goods vehicle (L/C. 17 cwt.) to operate within that part of the State of Victoria east of a line drawn north and south through the Township of Traralgon in the course of business as "Tire Retreaders and Distributors"—new tires and tubes, tires and tubes for repair or having been repaired, batteries, oil and motor car accessories.

BEAUREPAIRE TYRE SERVICE PTY. LTD., 102 Victoria-street, Carlton. One commercial goods vehicle (L/C. 15 cwt.) to operate within a 50-mile radius from own branch premises at Preston—tires and tubes for sale and delivery, used tires for repair or retread, or having been repaired or retreaded, batteries, oil and motor car accessories.

BOTHERAS, E. H., 19 Brougham-street, Box Hill. One commercial goods vehicle (L/C. 60 cwt.) to operate: (a) Within a 20-mile radius from the post office at Box Hill—general goods. (b) Within a 50-mile radius from the post office at Box Hill—fresh fruit, fresh vegetables and empty fruit and vegetable cases.

BRIGGS, R. C., 54 Queens-parade, Fawkner. Two commercial goods vehicles (L/C. 103 and 64 cwt.) to operate throughout the State of Victoria in the course of business as "Travelling Showman"—own sideshow equipment.

BROADFOOT, K., 20 White-street, North Williamstown. One commercial goods vehicle (L/C. 196 cwt.) to operate within a 50-mile radius of the post office at the corner of Bourke and Elizabeth streets in the City of Melbourne in the course of business as "Sub Contractor" for Ready Mixed Concrete (Vic.) Pty. Ltd.—premixed concrete in a specially constructed agitator vehicle.

BYVOET, P., 210 Doveton-street south, Ballarat. One commercial goods vehicle (L/C. 6 cwt.) to operate: (a) Throughout the State of Victoria in the course of business as "Builder and Paving Contractor"—tools of trade and boxing. (b) Within a 20-mile radius of the site of each contract or from the railway station nearest thereto—materials incidental to the completion of own contracts.

CLAFFEY, R. P., 117 Banyan-street, Warrnambool. One commercial goods vehicle (L/C. 8 cwt.) to operate within a 50-mile radius from the premises of J. M. and G. J. Reid, 207 Lava-street, Warrnambool, in the course of business as "Television and Radio Technicians" on behalf of J. M. and G. J. Reid, television sets, radio sets, electrical appliances for installation, for repair or having been repaired, tools of trade, spare parts and materials incidental to servicing and installing such equipment.

CORK, T. A. & L. M., PTY. LTD., 70 Northernhay-street, Regent. One commercial goods vehicle (L/C. 199 cwt.) to operate within a 50-mile radius from the premises of "specified Concrete (Vic.) Pty. Ltd." at Northcote, solely on behalf of the said company—premixed concrete in a specially constructed agitator vehicle.

COWELL, W. A. & A. A., 12 Anderson-street, Bairnsdale. Application to vary the conditions of licence No. D.T.170/2 (L/C. 306 cwt.) by deleting from paragraph (c) the word "from" and substituting in lieu "between".

DALGETY & NEW ZEALAND LOAN LTD., 538 Collins-street, Melbourne. One commercial goods vehicle (L/C. 11 cwt.) to operate within a 50-mile radius of own branch premises at Orbost in the course of business as "Stock and Station Agents"—own goods.

DALGLEISH, E. G., Lot 16, Stud-road, Wantirna South. One commercial goods vehicle (L/C. 113 cwt.) to operate within a 70-mile radius from the premises of "The City Brick Works Co." at Hawthorn East, solely on behalf of the said company—bricks.

EARL, L. R. & T. F., 109 Koroit-street, P.O. Box 7, Warrnambool. Application to vary the conditions of licence Nos. D.A.60230, D.A.60230/1, D.A.60230/2, and D.A.60230/3 (L/C. 14, 64, 9, 7 cwt.) by adding as an additional paragraph (c) "to consignees situated within the radius as defined in paragraph (b)—overhead tanks and stands".

ELLIOTT, E., c/o Bull and Mouth Hotel, Maryborough. One commercial goods vehicle (L/C. 20 cwt.) to operate throughout the State of Victoria in the course of business as "Painting Contractor"—tools of trade, spraying equipment and paint incidental to the completion of own contracts, but no goods whatsoever to be carried from the City of Melbourne. Note.—It is a special condition of this licence that no more than 5 cwt. of goods to be carried on the vehicle at any one time.

EMOLEUM (AUSTRALIA) LTD., Arden-street, P.O. Box 214, North Melbourne. One commercial goods vehicle (L/C. 47 cwt.) to operate (a) Throughout the State of Victoria in the course of business as "Bitumen Spraying Contractors" as a specially constructed aggregate loader and spreader—spreading and loading equipment. (b) Within a 50-mile radius of any construction site or from the nearest railway station thereto—materials for use on such contract.

FINLAYSON, J. R., & SONS, P.O. Box 16, Shepparton. Application to vary the conditions of licence Nos. D.A.1076/2 and D.A.1076/3 (L/C. 188 and 88 cwt.) by deleting the present conditions and adding in lieu, within the State of Victoria in the course of business as "Earth-moving Contractors"—tools of trade and equipment incidental only to own contracts.

GATHERCOLE, G. F., 18 Alandale-road, Blackburn. One commercial goods vehicle (L/C. 98 cwt.) to operate within a 50-mile radius of own premises at Blackburn as "Tree Felling Contractor and Rubbish Remover"—tools of trade, equipment and trees having been felled for disposal, also rubbish for disposal.

HARRIS, R. M., 725 Bond-street, Ballarat. One commercial goods vehicle (L/C. 6 cwt.) to operate: (a) Within a 50-mile radius of the chief post office in the City of Ballarat in the course of trade as "Men's Wear Retailer" as partner in "Owon Williams"—own goods. (b) Between the Cities of Melbourne and Ballarat for the carriage of men's wear urgently required. Note.—No more than 2 cwt. to be carried at any one time, trips between Melbourne and Ballarat once fortnightly.

HARRISON, R. A., Princes Highway, Trafalgar. One commercial goods vehicle (L/C. 144 cwt.) to operate within that part of the State of Victoria east of a line drawn due north and south through the City of Melbourne in the course of business as "Marine Dealer"—special wares, marine stores and old metals as designated in the *Marine Stores and Old Metals Act 1958* (No. 6303), section 3 (1) but excluding the carriage of such goods to wharves, docks or ships for shipment or export purposes. *Special Condition.*—All goods shall be carried solely in the vehicle concerned and nothing contained in this document shall be deemed to authorize a trailer to be hauled in conjunction with the vehicle for the carriage of goods pursuant to this licence.

JENNINGS, J. R., 117 Maryvale-road, Morwell. One commercial goods vehicle (L/C. 125 cwt.) to operate within a 50-mile radius of Morwell—road-making plant, materials and equipment.

JOHNSON, P. H., Gray-street, Toora. One commercial goods vehicle (L/C. 151 cwt.) to operate: (a) From the S.E.C. at Morwell and Yallourn to own depot at Toora for delivery to consignees within a 20-mile radius of Toora—briquettes. (b) Within a 25-mile radius of Toora—general goods.

- LEWIS, T. A., 60 Nyah-road, Swan Hill. One commercial goods vehicle (L/C. 6 cwt. and 60 cwt. trailer) to operate throughout the State of Victoria in the course of business as "Marine Collector"—marine stores as designated in the *Marine Stores and Old Metals Act 1958* (No. 6303), Part 1, Section 3, but excluding the carriage of any such goods to wharves, docks or ships for export purposes.
- Special Condition.*—That the combined load capacities of the prime mover and any trailer used in conjunction with it shall not exceed 120 cwt.
- LOUDON, R. M., 20 Manoon-road, Clayton. One commercial goods vehicle (L/C. 6 cwt. and trailer 10 cwt.) to operate within a 75-mile radius of the G.P.O., Melbourne, in the course of business as a "Contract Carpet Layer" carpets and underfelt for laying purposes only and tools of trade incidental thereto.
- MIDDLEBROOK, C. L., 4 Gerald-street, Fern Tree Gully. One commercial goods vehicle (L/C. 193 cwt.) to operate: (a) Within a 35-mile radius of the premises of Bayview Quarries Pty. Ltd., at Dandenong—screenings, stone dust and premix on behalf of the said company. (b) From pits within a 35-mile radius of Dandenong to the plant of Bayview Quarries Pty. Ltd.—sand.
- NELSON, P., Nowa Nowa. Application to vary the conditions of licence Nos. T.T.D.502 and D.T.502/2 (L/C. 190 and 233 cwt.) by deleting paragraph (a) and adding in lieu from forest landings within a 50-mile radius of the post office at Nowa Nowa to Waygara Sawmilling Co. Pty. Ltd. at Nowa Nowa—logs.
- NORTHAUSEN, F. J. & C. M., 22 Purdy-street, Tongala. One commercial goods vehicle (L/C. 146 cwt.) to operate: (a) Within a 25-mile radius of the post office at Tongala—general goods, with no journey to be more than 30 miles in length. (b) To and from places in paragraph (a) above, from and to places within a 50-mile radius of the post office at Tongala—livestock. (c) Within a 50-mile radius of the post office at Tongala—fresh fruit.
- PEARCE, W. R. & D. H., 219 Marong-road, Bendigo. One commercial goods vehicle (L/C. 48 cwt.) to operate: (a) Within a 100-mile radius of Bendigo (but excluding the carriage of materials from the City of Melbourne)—tools of trade, materials incidental to own contracts in the course of business as "Builder". (b) Within a 20-mile radius of any building contract—materials and equipment. (c) Within a 50-mile radius of Bendigo in the course of business as "Earth-moving Contractor", for the Soil Conservation Authority and the State Rivers and Water Supply Commission on conservation work and channel construction—earth and sand.
- PEDERICK, I. H., J. I., G. J., & T. M. (trading as H. J. Pederick & Sons), Blake-street, Nathalia. Application to vary the conditions of licence No. D.A.1796 (L/C. 153 cwt.) by deleting the present conditions and adding in lieu:—(a) Within a 25-mile radius of Nathalia with the proviso that no journey to be over 30 miles inside that radius—general goods. (b) Within a 50-mile radius of own Mobil Depot at Nathalia—petroleum products.
- PEDERICK, I. H., J. I., G. J., & T. M. (trading as H. J. Pederick & Sons), Blake-street, Nathalia. Two commercial goods vehicles (L/C. 15 and 9 cwt.) to operate: (a) Within a 25-mile radius of the post office at Nathalia—general goods, with the proviso that no journey to be over 30 miles in length. (b) Within a 50-mile radius from own depot for Mobil Oil Aust. Pty. Ltd. at Nathalia—petroleum products in prescribed types of containers and empty return containers.
- PEGORARO, F., PTY. LTD., 83 Palmerston-street, Carlton. One commercial goods vehicle (L/C. 109 cwt.) to operate in the course of business as "Sand and Screenings Supplier and Earth-moving Contractor": (a) Within a 25-mile radius from the G.P.O., Melbourne—general goods. (b) From pits at Cranbourne to places situated within the radius as defined in paragraph (a) above—sand. (c) From quarries at Harcourt and Chewton to places situated within the radius as defined in paragraph (a) above—paving stone. (d) Throughout the State of Victoria for the purpose of completing own contracts—tools of trade, earth-moving and excavation equipment and small quantities of fuel for operating such equipment on site. (e) Within a 20-mile radius from the site of any contract currently engaged upon or from the Railway Station nearest thereto—materials for use on such contract.
- PETERSVILLE AUSTRALIA LTD., Wellington-road, Clayton. One commercial goods vehicle (L/C. 76 cwt.) to operate throughout the State of Victoria as a specially constructed insulated and refrigerated van for the purpose of supplying own distributors with ice cream, frozen vegetables, frozen fish and frozen poultry at a temperature not exceeding 10 deg. F.
- READY MIXED CONCRETE (VIC.) PTY. LTD., 501 Swanston-street, Melbourne. Two commercial goods vehicles (L/C. 140 and 139 cwt.) to operate within a 50-mile radius of the post office at the corner of Bourke and Elizabeth streets in the City of Melbourne in the course of business as "Ready Mixed Concrete Manufacturers"—premixed concrete in a specially constructed agitator vehicle.
- REID, G. H., CONSTRUCTIONS LTD., 338 Sydney-road, Coburg. One commercial goods vehicle (L/C. 219 cwt.) to operate: (a) Throughout the State of Victoria in the course of business as "Quarry Masters"—own bulldozers, power shovels and earth-moving equipment for use on own contracts only. (b) Within a 25-mile radius from the G.P.O. in the City of Melbourne—bulldozers, power shovels and earth-moving equipment on behalf of other contractors.
- SHELDONS LAUNDRY INDUSTRIES PTY. LTD., 1 Roche-street, Hawthorn. Application to vary the conditions of licence No. D.A.50773 (L/C. 71 cwt.) by adding as additional towns after the word "Balcombe"—"Puckapunyal, Seymour and Mangalore".
- SHELDONS TRI CLEANING CO. PTY. LTD., 1 Roche-street, Hawthorn. Application to vary the conditions of licence Nos. D.A.2371/1 and D.A.2371/2 (L/C. 45 and 16 cwt.) by adding as additional towns after the words "Peninsula"—"Puckapunyal, Seymour and Mangalore".
- SMART, G. V. & L. M., 36 High-street, Beechworth. One commercial goods vehicle (L/C. 136 cwt.) to operate: (a) Within a 20-mile radius of the post office at Beechworth—general goods. (b) Within a 50-mile radius of the post office at Beechworth solely on behalf of Murray Breweries Pty. Ltd.—soft drinks, cordials and spirits.
- SOMMER, A. F., "The Meadows", Box 45, Seymour. One commercial goods vehicle (L/C. 117 cwt.) to operate: (a) Within a 50-mile radius of the post office at Seymour in the course of business as "Primary Producer"—own goods. (b) From places within a 5-mile radius of Seymour and from own farms—own livestock and livestock in small quantities for other consignees to Brooklyn and Newmarket markets in Melbourne.
- SPITTY, K. I., 3 Florida-avenue, Corio. One commercial goods vehicle (L/C. 92 cwt.) to operate: (a) Within a 25-mile radius from the chief post office in the City of Geelong—general goods. (b) From the premises of Tarax Drinks (Geelong) Pty. Ltd., at North Geelong—aerated waters and empty return containers to and from the following places: (i) The Township of Lorne via the Great Ocean-road serving places *en route*. (ii) The City of Colac via Princes Highway and Birregurra serving places *en route*. (iii) The City of Ballarat via Bacchus Marsh and Ballan serving places *en route*. (iv) The Township of Derrinalum via Cressy serving places *en route*.
- STERLING MACHINERY PTY. LTD., 155 Palmer-street, Richmond. Two commercial goods vehicles (L/C. 11 cwt. each) to operate throughout the State of Victoria as a "Service Representative" of Sterling Machinery Pty. Ltd.—tools of trade and spare parts incidental to the servicing and maintenance of own manufactured bakery machinery.
- STOCKDALE EXPLORATION LTD., 1309 National Mutual Centre, 447 Collins-street, Melbourne. Two commercial goods vehicles (L/C. 18 cwt. each) to operate throughout the State of Victoria in the course of "Mineral Exploration"—tools of trade, equipment and allied exploration materials, and samples of minerals of earth excavated.
- SUNKIST FOODS PTY. LTD., 50 Nott-street, Port Melbourne. One commercial goods vehicle (L/C. 52 cwt.) to operate throughout the State of Victoria in a specially constructed and refrigerated vehicle, in the course of business as "Ice Cream Manufacturers and Frozen Food Distributors"—ice cream, frozen vegetables, frozen fish, frozen poultry and frozen food at a temperature not exceeding 10 deg. F.
- TAYLOR, L. E., 9 Peterson-avenue, East Coburg. One commercial goods vehicle (L/C. 150 cwt.) to operate: (a) Within a 35-mile radius of the premises of "Bayview Quarries Pty. Ltd." at Tullamarine—screenings, stone dust and premix on behalf of the said company. (b) From pits within a 35-mile radius of Tullamarine to the plant of "Bayview Quarries Pty. Ltd."—sand.
- TREGILGAS, K. S., Colac Colac, via Corryong. Two commercial goods vehicles (L/C. 7 and 6 cwt.) to operate: (a) From Colac Colac to Mt. Beauty, Wodonga, Tallangatta and Corryong from and to the railway

station at Wodonga in the course of business as "Film Exhibitor" film exhibiting supplies, films, posters and equipment. (b) Within a 50-mile radius of own premises at Colac Colac in the course of business as "Garage Proprietor"—spare parts, equipment and parts for repair or having been repaired.

WALSH, D. J., 1 Beckett-street, Balwyn. One commercial goods vehicle (L/C. 212 cwt.) to operate within a 50-mile radius of the premises of "Specified Concrete (Vic.) Pty. Ltd." at Fairfield—premixed concrete in a specially constructed agitator vehicle.

WATTS, S., Polding-street, Port Fairy. Application to vary the conditions of licence No. D.A.23464 (L/C. 302 cwt.) by deleting from paragraph (a) "Within a 50-mile radius" and adding in lieu "Within a 150-mile radius".

TOW TRUCK.

ROYALITE MOTORS, corner Charles and William streets, St. Albans. One commercial goods vehicle (L/C. 30 cwt.) to operate throughout the State of Victoria as a Tow Truck for the purpose of lifting and carrying and/or repairing wrecked or disabled vehicles—tools of trade, spare parts and materials incidental thereto.

APPLICATIONS for renewal of licences as shown, by persons listed hereunder to operate under the same terms and conditions from the expiry date shown in each case.

A. W. ALLEN SALES PTY. LTD., 51-63 Riverside-avenue, South Melbourne; D.A.2218/11; 28th January, 1967; 73 cwt.

BAYER LEVERKUSEN LTD., 1087 High-street, Armadale; D.A.48044/1; 14th January, 1967; 6 cwt.

BAYER LEVERKUSEN LTD., 1087 High-street, Armadale; D.A.48044/2; 14th January, 1967; 6 cwt.

BAYER LEVERKUSEN LTD., 1087 High-street, Armadale; D.A.48044/3; 14th January, 1967; 6 cwt.

BOND, G. F., 6 Field-street, Shepparton; D.A.47939; 10th December, 1966; 12 cwt.

BROWN'S OFFICE CLEANING SERVICES PTY. LTD., 367 High-street, Kew; D.A.750/15; 28th January, 1967; 11 cwt.

CENTRAL TYRE SERVICE PTY. LTD., 117 Welsford-street, Shepparton; D.A.23801/3; 6th November, 1966; 11 cwt.

CHRISTIE, M. S. & J. E., 59 Victoria-street, Hastings; D.A.17870; 24th January, 1967; 126 cwt.

CLARK, R. P., 7 Hopetoun-street, Camperdown; D.A.47509; 8th October, 1966; 10 cwt.

ELLIS, C. R. & M., Manks-road, Dalmore; D.A.41693/2; 14th January, 1967; 153 cwt.

FISHERY, W. P., 1 Ruphert-street, Newport; D.A.48143; 14th January, 1967; 205 cwt.

GLEN IRIS BRICK TILE & TERRA COTTA CO. PTY. LTD., Templestowe-road, Bulleen; D.A.34408/3; 14th January, 1967; 120 cwt.

MCDOWELL, K. N., 18 Arianne-road, Glen Waverley; D.A.34835; 14th January, 1967; 91 cwt.

NATIONAL CASH REGISTER CO. PTY. LTD., 124 Russell-street, Melbourne; D.A.1707/12; 14th January, 1967; 11 cwt.

NEWETT, A. J., 89 Miranda-road, Reservoir; D.A.7567; 14th January, 1967; 138 cwt.

NEILSEN, F. W., PTY. LTD., Chesterville-road, Moorabbin; D.A.4341/2; 1st December, 1966; 70 cwt.

ORR, J. A. & H., 7 McFarlane-crescent, Dandenong; D.A.34592; 27th January, 1967; 209 cwt.

READY MIXED CONCRETE (VIC.) PTY. LTD., 501 Swanston-Melbourne; D.A.39437/11; 14th January, 1967; 183 cwt.

REASON, C. Y., 30 Pekin-road, Maryborough; D.A.33884; 1st December, 1966; 69 cwt.

SCHWEPPE (AUSTRALIA) LTD., 137 Chesterville-road, Highbett; D.A.34505; 17th November, 1966; 117 cwt.

SHRE OF SHEPPARTON, care of Box 9, Shepparton; D.A.47541; 22nd October, 1966; 140 cwt.; D.A.47541/1; 22nd October, 1966; 75 cwt.; D.A.47541/2; 22nd October, 1966; 111 cwt.; D.A.47541/3; 22nd October, 1966; 72 cwt.

SOUTH EASTERN MILK PRODUCTS LTD., Commercial-road, Yarram; D.A.34669/1; 15th December, 1966; 227 cwt.

STAUNTON CONSOLIDATED INDUSTRIES PTY. LTD., 75-77 Buckhurst-street, South Melbourne; D.A.2101/1; 8th January, 1967; 10 cwt.

TWIGG, A. D., & SONS, Box 52, Berriwillock; D.A.18590/4; 13th December, 1966; 251 cwt. approximately.

WALKER, A. J., Barramunga, via Colac; D.A.47981; 10th December, 1966; 6 cwt. approximately.

WINDERLICH, W. H., 22 Viviani-crescent, Heathmont; D.A.17638; 24th January, 1967; 99 cwt.

WHITTEN, M. N., care of Ready Mixed Concrete Pty. Ltd., 501 Swanston-street, Melbourne; D.A.48083; 14th January, 1967; 103 cwt.

TOW TRUCK RENEWALS.

BURNSIDE & McCLURE PTY. LTD., 510-512 Moorabool-street, South Geelong, T.D.A.767/1; 10th December, 1966; 26 cwt.

EVANS, A. M. & J. G., MOTORS, 103 Madden-avenue, Mildura; D.A.46284; 22nd October, 1966; 40 cwt.

GARDINERS GARAGE PTY. LTD., 7 Hamilton-street, Gisborne; D.A.46425/1; 14th January, 1967; 40 cwt.

RENEWALS WITH VARIATION.

APPLICATIONS by the persons listed hereunder for renewal of the licences listed with variation of conditions in the manner set out opposite the name.

DUNLOP TYRE SERVICE (SHEPPARTON) PTY. LTD., 361 Wyndham-street, Shepparton; D.A.2374/42; 26th November, 1966; application to change the name of the company from "National Tyre Service (Shepparton) Pty. Ltd." of 361 Wyndham-street, Shepparton, to "Dunlop Tyre Service (Shepparton) Pty. Ltd." of the same address.

KOITSVELD, J. F., 47 Lynden-street, Camberwell; D.A.1453/1; 21st January, 1967; application to renew and vary the conditions of licence No. D.A.1453/1 (L/C. 97 cwt.) by deleting paragraph (b) and adding in lieu "within a radius of 70 miles of Evans Bros. Bricks, Stud-road, Scoresby 'Bricks'".

MARSLEN, S. P. & R. P., Hill End, via Moe; D.T.1152/1; 23rd September, 1966; application to vary the conditions of licence No. D.T.1152/1 (L/C. 141 cwt.) by adding as an additional paragraph (d) from the Amoco Depot at Warragul to Hill End, for delivery within a 50-mile radius of Hill End—petroleum products in prescribed types of containers.

TOW TRUCK RENEWAL, WITH VARIATION.

ESPLANADE MOTORS PTY. LTD., 24 The Esplanade, Brighton Beach; D.A.45976; 14th January, 1967; application to renew and vary the conditions of licence No. D.A.45976 (L/C. 33 cwt.) by deleting "Within a 25-mile radius of the General Post Office, Melbourne" and adding in lieu "Within the State of Victoria".

Notice of any objections should be forwarded to reach the Secretary of the Board not later than Wednesday, 7th December, 1966.

Applicants are advised that it will not be necessary to appear on the hearing date specified above, unless advised, in writing, by the Board.

B. P. KAY,
Secretary.

Corner Lygon and Princes streets, Carlton, N.3,
Wednesday, 23rd November, 1966.

DEPARTMENT OF MINES.

SUBJECT to any necessary excisions, &c., it is proposed to grant the following leases:—

8160, Mineral; Alexander Henry Shearer and Valerie Shearer; 111a. 2r. 30p., Parish of Kosciusko.

8536, Mineral; Australian Plaster Industries Proprietary Limited; 24a. 3r. 18p., Parish of Wootwoara.

8537, Mineral; Australian Plaster Industries Proprietary Limited; 27a. 0r. 11p., Parish of Wootwoara.

8538, Mineral; Australian Plaster Industries Proprietary Limited; 24a. 1r. 12p., Parish of Pirro.

MINING LEASE EXPIRED.

8015, Mineral; Martin Stoneware Pipe Limited; 27a. 3r. 21p., Parish of Amherst.

MINERAL SEARCH LICENCE EXPIRED.

640, Mineral Search Licence; Robert John Pyle and Bertie Fitzpatrick; 401 acres, Parish of Everton.

TAILINGS LICENCE EXPIRED.

3406, Tailings Licence; Anthony James Wylie; "After Dark Slate Quarry", Parish of Faraday.

T. A. DARCY,
Minister of Mines.

Health Act 1958.

NOTICE TO ATTEND FOR RADIOLOGICAL EXAMINATION.

VICTORIA—DEPARTMENT OF HEALTH.

To all persons aged twenty-one years and over enrolled or resident in the Subdivisions specified hereunder in the State Electoral District of Brunswick East.

TAKE notice that you are required to attend at a Department of Health X-ray unit sited in the public street at or as near as possible to the main entrance to the premises specified in this notice, at any time between the hours specified on one of the days specified and during the period specified in respect of those premises, and thereat to submit yourself to radiological examination of the chest for the purpose of ascertaining whether you may be suffering from pulmonary tuberculosis. If you have had a Chest X-ray within the last twelve months and for that reason do not wish to be examined now, you should attend the unit as directed and submit particulars of the previous examination.

SPECIFIED SUBDIVISIONS, PREMISES, PERIODS, DAYS AND HOURS.

Subdivision.	Premises.	Period.	Days.	Hours.
Blyth	Shell Service Station, 183 Nicholson-street, Brunswick East	Wednesday, 7th December, 1966, to Monday, 12th December, 1966 (inclusive)	Each day during the period except Saturday, Sunday and Public Holidays	From 10 a.m. to 8.30 p.m.
	Brunswick Youth Centre, Cnr. Blyth and Lygon streets, Brunswick East	Wednesday, 7th December, 1966, to Wednesday, 14th December, 1966 (inclusive)	Each day during the period except Saturday, Sunday and Public Holidays	From 10 a.m. to 8.30 p.m.
	Zsolts' Milk Bar, 218 Victoria-street, Brunswick	Wednesday, 7th December, 1966, to Monday, 12th December, 1966 (inclusive)	Each day during the period except Saturday, Sunday and Public Holidays	From 10 a.m. to 8.30 p.m.
Edward	B.O.N. Pty. Ltd. Printers, 28 Edward-street, Brunswick	Tuesday, 13th December, 1966, to Thursday, 15th December, 1966 (inclusive)	Each day during the period except Public Holidays	From 10 a.m. to 8.30 p.m.
	Aupal Travel Agency, 62 Lygon-street, Brunswick East	Tuesday, 13th December, 1966, to Friday, 16th December, 1966 (inclusive)	Each day during the period except Public Holidays	From 10 a.m. to 8.30 p.m.
	State School, Rathdown-street, Brunswick East	Thursday, 15th December, 1966, to Monday, 19th December, 1966 (inclusive)	Each day during the period except Saturday, Sunday and Public Holidays	From 10 a.m. to 8.30 p.m.
Fitzroy North	National Bank, Cnr. Dalbridge-street and Queens-parade, Fitzroy North	Friday, 16th December, 1966, to Thursday, 22nd December, 1966 (inclusive)	Each day during the period except Saturday, Sunday and Public Holidays	From 10 a.m. to 8.30 p.m.
	Cnr. Best-street, and St. Georges-road, Fitzroy North	Monday, 19th December, 1966, to Thursday, 22nd December, 1966 (inclusive)	Each day during the period except Public Holidays	From 10 a.m. to 8.30 p.m.
	Merri State School, Ida-street, Fitzroy North	Tuesday, 20th December, 1966, to Thursday, 22nd December, 1966 (inclusive)	Each day during the period except Public Holidays	From 10 a.m. to 8.30 p.m.

NOTE.—Any person to whom this notice applies and who without reasonable excuse fails to comply with the requirements of the notice shall be guilty of an offence, and shall be liable to a penalty of not more than Forty dollars.

Dated this tenth day of November, One thousand nine hundred and sixty-six.

R. J. FARNBACH, Chief Health Officer.

Process Servers and Inquiry Agents Act 1958.

APPLICATIONS FOR LICENCES LODGED WITH CLERKS OF COURTS.

BY direction of the Chief Secretary, the subjoined lists of "new" applications for process servers and inquiry agents licences are published for general information.

Applicant.	Address.	Court.	Tentative Date of Hearing of Application.
<i>Process Servers Licences.</i>			
Baker, David Miller	Flat 2, 126 Inkerman-street, St. Kilda	St. Kilda	5.12.66
Robertson, John Harold	8 Edward-street, Elsternwick	Elsternwick	13.12.66
Turner, Colin Austin	10 Seaview-street, Mt. Waverley	Oakleigh	16.12.66
<i>Inquiry Agents Licences.</i>			
Baker, David Miller	Flat 2, 126 Inkerman-street, St. Kilda	St. Kilda	5.12.66
Turner, Colin Austin	10 Seaview-street, Mt. Waverley	Oakleigh	16.12.66

Attention is directed to the provisions of the above Act and regulations thereunder relating to the lodgement of objections to applications.

Chief Secretary's Office,
Melbourne, 21st November, 1966.

E. L. RICHARDSON, Registrar,
Process Servers and Inquiry Agents.

STATE RIVERS AND WATER SUPPLY COMMISSION.

BY-LAW No. 5539.—GENERAL RATE.—EAST LODDON, WEST LODDON AND KERANG NORTH-WEST LAKES WATERWORKS DISTRICTS.

THE State Rivers and Water Supply Commission, in pursuance and exercise of the powers conferred by the Water Act, doth hereby make the By-law following:—

1. The following General Rates are hereby made under the provisions of the Water Act, and shall be levied upon the occupiers or owners of all lands within the respective Divisions of the East Loddon, West Loddon and Kerang North-West Lakes Waterworks Districts, except within any Urban District thereof:—

For the supply of water for the domestic and ordinary use of persons dwelling upon such lands, and for watering cattle or other stock—

- (1) (a) Of all lands in the First Division of the East Loddon, and West Loddon Waterworks Districts, being the lands included within the red border on the plans of such Districts, signed and sealed by the State Rivers and Water Supply Commission, and lodged at the office of such Commission at Melbourne, excepting and excluding all lands in the Second Division of the respective Waterworks Districts as shown coloured green on the aforesaid plans, excepting and excluding all lands in the Third Division of the respective Waterworks Districts as shown coloured brown on the aforesaid plans, and excepting and excluding all lands in the Fourth Division (in respect of which no rate is made or levied) of the respective Waterworks Districts as shown coloured grey on the aforesaid plans—General Rates of such amounts in the dollar of the unimproved capital value of such lands, as are contained in column 2 opposite the name of the respective Waterworks Districts in column 1 of the Schedule hereto.
- (b) Of all lands in the Second Division of the respective Waterworks Districts as shown coloured green on the aforesaid plans—General Rates of such amounts in the dollar of the unimproved capital value of such lands as are contained in column 3 opposite the name of the respective Waterworks Districts in column 1 of the said Schedule.
- (c) Of all lands in the Third Division of the respective Waterworks Districts as shown coloured brown on the aforesaid plans—General Rates of such amounts in the dollar of the unimproved capital value of such lands, as are contained in column 4 opposite the name of the respective Waterworks Districts in column 1 of the said Schedule.
- (2) Of all lands in the Kerang North-West Lakes Waterworks District—General Rates of such amounts in the dollar of the unimproved capital value of such lands as are contained in column 2 opposite the name of the said Waterworks District in column 1 of the Schedule hereto.

2. Such Rates are made and shall be levied for the year beginning with the 1st day of July, 1966, and ending with the 30th day of June, 1967 and shall be payable on the 28th day of November, 1966, at the office of the State Rivers and Water Supply Commission at the place mentioned in column 5 opposite the name of the respective Waterworks Districts in column 1 of the said Schedule.

3. Interest will be chargeable on all Rates remaining unpaid for a period of five months from the date such Rates become payable.

4. For making and levying such Rates the value of the lands in the respective Waterworks Districts set out in the valuations made in accordance with the provisions of the Water Act, and adopted by the said Commission on the 14th day of November, 1966, shall be deemed and taken to be the rateable value of such lands.

5. Such person or persons as the State Rivers and Water Supply Commission may from time to time appoint for that purpose shall be and is or are hereby authorized to demand, receive, collect, and recover the said Rates.

SCHEDULE.

Name of Waterworks District.	Amount of General Rate in the Dollar of the Unimproved Capital Value of all Lands in Waterworks Districts which have not been Arranged in Divisions and of all Lands in the First Division of Waterworks Districts which have been Arranged in Divisions.	Amount of General Rate in the Dollar of the Unimproved Capital Value of all Lands in the Second Division of Waterworks Districts which have been Arranged in Divisions.	Amount of General Rate in the Dollar of the Unimproved Capital Value of all Lands in the Third Division of Waterworks Districts which have been Arranged in Divisions.	Places at which General Rates shall be payable.
Column 1.	Column 2.	Column 3.	Column 4.	Column 5.
	cents	cents	cents	
East Loddon	0.6	0.3	0.15	Pyramid Hill
West Loddon	0.6	0.3	0.15	Boort
Kerang North-West Lakes	0.5	Kerang

The foregoing By-law was made by the State Rivers and Water Supply Commission on the 14th day of November, 1966, and the common seal of the said Commission was hereunto affixed the 16th day of November, 1966, in the presence of—

(SEAL)

A. L. TISDALL, Commissioner.
R. A. HORSFALL, Commissioner.

Approved by the Governor in Council, 22nd November, 1966.—J. ROSSITER, Acting Clerk of the Executive Council.

STATE RIVERS AND WATER SUPPLY COMMISSION.

BY-LAW No. 5540.—GENERAL RATE.—NORMANVILLE WATERWORKS DISTRICT.

THE State Rivers and Water Supply Commission, in pursuance and exercise of the powers conferred by the Water Act, doth hereby make the By-law following:—

1. The following General Rate is hereby made under the provisions of the Water Act and shall be levied upon the occupiers or owners of lands within the Normanville Waterworks District, except within any Urban District thereof:—

For the supply of water for domestic and ordinary use of persons dwelling upon such lands, and for watering cattle or other stock—

- (1) A Rate of 2.1 cents in the dollar of the unimproved capital value of all lands in the First Division, comprising all lands in the

aforesaid District, excepting and excluding all lands set out and described hereunder comprised within the Second, Third, and Fourth Divisions—with a minimum amount of rate in respect of such lands (excepting Crown lands occupied under grazing licence and not supplied with water) of Eighty dollars for each holding of Six hundred and forty acres in extent, and with a proportionate sum as a minimum for any holding of a greater or less area.

- (2) A Rate of 1.05 cents in the dollar of the unimproved capital value of all lands in the Second Division, comprising the lands set out hereunder—with a minimum amount of rate in respect of such lands (excepting Crown lands occupied under grazing licence and not supplied with water) of Forty dollars for each holding of Six hundred and forty acres in

extent, and with a proportionate sum as a minimum for any holding of a greater or less area—

PARISH OF QUAMBATOOK.

Part of allotment 37A of section 3 (117 acres).

- (3) A Rate of 0.525 cents in the dollar of the unimproved capital value of all lands in the Third Division, comprising the lands set out hereunder—with a minimum amount of rate in respect of such lands (excepting Crown lands occupied under grazing licence and not supplied with water) of Twenty dollars for each holding of Six hundred and forty acres in extent, and with a proportionate sum as a minimum for any holding of a greater or less area—

PARISH OF GREGGWIN.

Allotment 41.

PARISH OF LEAGHUR.

East part of allotment 76 (461 acres).

2. Such Rate is made and shall be levied for the year beginning with the 1st day of July, 1966, and ending with the 30th day of June, 1966, and shall be payable on the 28th day of November, 1966, at the office of the said Commission, at Boort.

3. Interest will be chargeable on all Rates remaining unpaid for a period of five months from the date such Rates become payable.

4. Such person or persons as the State Rivers and Water Supply Commission may from time to time appoint for that purpose shall be and is or are hereby authorized to demand, receive, collect, and recover the said Rate.

5. For making and levying such Rate the value of the lands set out in the valuations made in accordance with the provisions of the Water Act, and adopted by the said Commission on the 14th day of November, 1966, shall be deemed and taken to be the rateable value of such lands.

6. Lands in the Fourth Division in respect of which no rate is made or levied shall comprise the lands set out hereunder:—

PARISH OF BUDGERUM EAST.

Allotment 17c of section 2.

PARISH OF GREGGWIN.

Allotments 1, 2, 3, 4, 5, 6, 7, 8, 9, and 10 of the Township of Barraport, allotments 19A, 52A, 52B, 52C and 52D, part of allotment 20, containing 1 acre, and vacant Crown land (Water Reserve) containing 62 acres adjoining the northern boundary of allotment 8.

PARISH OF KOORANGIE.

Part of allotment 69, containing 1½ acres (Public Hall).

PARISH OF LEAGHUR.

Allotments 22A, 22B, 22C, and 86, and an area of 2 acres adjoining the northern boundary of allotment 22C, and being the property of the Education Department.

PARISH OF MARMAL.

Allotments 24B and 40A of section 2, an area of half an acre, adjoining and south-east of allotment 24A of section 2 (Mechanics Institute) and vacant Crown land (Water Reserve) containing 40 acres adjoining the western boundary of allotment 24A, section 2.

PARISH OF MEERING WEST.

Vacant Crown Land containing 3 acres adjoining and east of allotment 26.

PARISH OF QUAMBATOOK.

Part of allotment 1B of section 1, containing 3 acres (Cemetery), part of allotment 44 of section 3, containing ½ acre, part of allotment 45 of section 3, containing 2 acres, and vacant Crown land containing 23 acres adjoining the south-eastern angle of allotment 32, section 3.

The foregoing By-law was made by the State Rivers and Water Supply Commission on the 14th day of November, 1966, and the common seal of the said Commission was hereunto affixed the 16th day of November, 1966, in the presence of—

(SEAL) A. L. TISDALL, Commissioner.
R. A. HORSFALL, Commissioner.

Approved by the Governor in Council: 22nd November, 1966.—J. ROSSITER, Acting Clerk of the Executive Council.

Water Act 1958.

STATE RIVERS AND WATER SUPPLY COMMISSION.
URBAN DISTRICT SUPPLIED WITH WATER FROM THE COLIBAN SYSTEM OF WATERWORKS.

NOTICE to owners of tenements in the under-mentioned streets in the urban district supplied with water from the Coliban System of waterworks, and the private streets, lanes, courts and alleys opening thereto:—

Bendigo.

Autumn Gully-road, from end of existing main (opposite allotment 269J) to a point opposite allotment 269M, about 5 chains south-westerly.

Clarey-street, from Belle Vue-road to a point opposite Residence Area No. 7596, about 3 chains north-easterly.

Dale-street, from end of existing main (opposite lot 4) to a point opposite lot 6, about 6 chains southerly from Stene-street.

Druid-Street, from Nankoor-street, to a point opposite lot 1, about 6½ chains generally westerly.

Edwin-street, from end of existing main (opposite lot 45) to a point opposite lot 75, about 6½ chains south-easterly from Moray-street.

Emmett-street, from Kirby-street to a point opposite allotment 61, about 1 chain north-westerly from Aspinall-street.

Fenton-street (formerly Prouses-road), from end of existing main (opposite lot 7), to a point opposite lot 9, about 8½ chains north-easterly from Moran-street.

Hattam-street, from end of existing main (opposite allotment 83B) to a point opposite allotment 82A, about 16 chains generally south-westerly from Belle Vue-road.

Henkel-street, from Holdsworth-road, to a point opposite lot 106, about 10½ chains north westerly.

Hoy-street, from end of existing main (opposite lot 79) to Holmes-road.

Granger-court.

Farrell-court.

Joan-street, from Mount Korong-road to a point opposite lot 12, about 1½ chains northerly, and thence 1½ chains easterly.

Poulston-street, from end of existing main (opposite allotment 524Q) to a point opposite allotment 520C, about 11½ chains south-easterly from Havilan-road.

This notice is in substitution for the one appearing in the Victoria Government Gazette, No. 55, dated 27th July, 1966, in so far as Poulston-street is concerned.

Raymond-avenue.

Reservoir-road, from end of existing main (opposite lot 4 on LP 41950) to a point opposite lot 3 on LP 60010, about 15 chains southerly.

Sherrard-court.

Thistle-street, from Abel-street to a point opposite the Bendigo Municipal Dump, about 8 chains south-easterly.

Uley-street, (i) from Arnold-street to a point opposite allotment 7, about 7½ chains north easterly, and (ii) from Arnold-street to a point opposite allotment 234, about 6½ chains south-westerly.

Castlemaine.

Baird-street, from end of existing main (opposite allotment 169) to Murphy-street.

Blakely-road, from end of existing main (opposite lot 9) to a point opposite lot 6, about 1½ chains northerly from Lyle-avenue.

McGibbon-street, from end of existing main (opposite lot 22) to a point opposite allotment 67v about 2½ chains westerly.

Murphy-street, from end of existing main opposite lot 2, to Baird-street.

Reckleben-street, from View-street to a point opposite lot 2, about 2 chains north-easterly.

Huntly.

Un-named Government road, from Main-street to a point opposite the State School Reserve, about one-half chain north-westerly from Brunel-street.

Junorton.

McIvor-road (north side), from end of existing main (opposite allotment 16A) to a point opposite allotment 43A, about 61 chains easterly.

Kangaroo Flat.

Melbourne-road (east side), from end of existing main (opposite lot 14) to a point opposite allotment 70A, about 12 chains southerly from Jacks-avenue.

Maldon.

Chapel-street, from Adair-street to a point opposite allotment 1, about 10 chains south-easterly.

Newstead.

Codrington-street, from Lyons-street to a point opposite allotment 9, about 4 chains north-westerly.

The main pipe in the said streets being laid down, the owners of all tenements situated as above are hereby required, on or before the 1st day of January next, to cause proper pipes and stop cocks to be laid, so as to supply water within such tenements from the main pipe.

G. W. LEWIS, Secretary,
State Rivers and Water Supply Commission.
Melbourne, 18th November, 1966.

Water Act 1958.

STATE RIVERS AND WATER SUPPLY COMMISSION.

DROMANA—PORTSEA URBAN DISTRICT.

NOTICE to owners of tenements in the under-mentioned streets in the Dromana—Portsea Urban District and the private streets, lanes, courts and alleys opening thereto:—

Blairgowrie.

Arnold-street, from Champion-street to a point opposite lot 1930, about 4½ chains south-westerly.

Champion-street, from end of existing main (opposite lot 1938) to Hilltop-avenue.

Cain-street, from Harliean-street to a point opposite lot 239, about 2½ chains south-westerly.

Canterbury Jetty-road (east side), from Fern-grove to a point opposite lot 1, about 2 chains northerly.

Canterbury Jetty-road (west side), from Melibee-street to a point opposite lot 1086, about 5½ chains southerly.

Dana-avenue, from end of existing main (opposite lot 1940) to a point opposite lot 2002, about 4 chains south-easterly from Summoner-street.

Geoffrey-street, from Reeves-street to a point opposite lot 625 about 4½ chains south-easterly.

Harliean-street, from St. John's Wood-road to Cain-street.

Hilltop-avenue, (i) from Champion-street to a point opposite lot 2270 about 3 chains south-westerly, (ii) from Dana-avenue to a point opposite lot 2228 about 12½ chains south-easterly.

Parson-street, (i) from Fern-grove to a point opposite lot 1227 about 5 chains southerly, and (ii) from Fern-grove to a point opposite lot 1355 about 3 chains southerly.

St. John's Wood-road, from Harliean-street to a point opposite lot 262 about 1 chain south-westerly.

Dromana.

Beachhurst-avenue, from end of existing main (opposite lot 91) to a point opposite lot 107 about 9½ chains northerly from Bellmare-avenue.

Bellmare-avenue.

Charmaine-street, from Hillside-avenue to a point opposite lot 26, about 3½ chains easterly.

Hillside-avenue, from Sunset-way to Charmaine-street.

Palm-grove, from Bellmare-avenue to, (i) a point opposite lot 10, about a ½ chain south-easterly, (ii) a point opposite lot 132 about 1½ chains north-westerly from Dalworth-avenue.

McCrae.

Bass-street, from termination of Navigator-street (opposite lot 19) to a point opposite lot 24, about 6½ chains generally south-westerly.

Navigator-street, from end of existing main (opposite lot 18) to a point opposite lot 19 (being the commencement of Bass-street) about 9 chains generally south-easterly from Matthew-street.

Percy-street, from Cornell-street to a point opposite lot 6, about 4½ chains south-westerly.

Mount Martha.

Bruce-road, from Berry-court to a point opposite lot 24, about 6½ chains easterly from Milparinta-street.

The Esplanade, from Ian-road to a point opposite lot 73, about 12 chains generally northerly.

Portsea.

Janet-court.

Latham-drive, from London Bridge-road to a point opposite lot 38 about 10 chains generally southerly.

Rosebud.

Flamingo-road, from end of existing main (opposite lot 148) to a point opposite lot 150, about 7 chains south-westerly from Violet-street.

Foxhall-street, from Nepean Highway to a point opposite lot 17, about 2 chains northerly.

Marshall-street, from Field-street to Meadow-avenue.

Meadow-avenue, from Marshall-street to a point opposite lot 477 about 2 chains westerly.

Rye.

Hygeia-street, from end of existing main (opposite lot 113) to Locksley-road.

Locksley-road, from end of existing main (opposite lot 74) to Weeroona-street.

Napier-street, from end of existing main (opposite lot 211) to a point opposite lot 97, about 6½ chains generally southerly from Kanimbla-avenue.

Savazen-street, from Flinders-street to a point opposite lot 2, about 16 chains easterly.

Weeroona-street (west side), from Field-street to a point opposite lot 39 about 5 chains southerly.

Yoorala-road, from end of existing main (opposite lot 5) to a point opposite lot 10, about 3½ chains easterly.

Younger-avenue, from Flinders-street to a point opposite lot 40 about 2 chains easterly.

Tootgarook.

Alma-street, from end of existing main (opposite lot 567) to a point opposite lot 569 about 11 chains easterly from Leonard-street.

Darvall-street, from Guest-street to a point opposite lot 132, about 1½ chains northerly.

Guest-street, from end of existing main (opposite lot 199) to Darvall-street.

Plain-street, from Guest-street to a point opposite lot 642, about 4½ chains generally northerly.

The main pipe in the said streets being laid down, the owners of all tenements situated as above are hereby required, on or before the 1st day of January next, to cause proper pipes and stop cocks to be laid, so as to supply water within such tenements from the main pipe.

G. W. LEWIS, Secretary,
State Rivers and Water Supply Commission.
Melbourne, 18th November, 1966.

Water Act 1958.

STATE RIVERS AND WATER SUPPLY COMMISSION.

GARFIELD URBAN DISTRICT.

NOTICE to owners of tenements in the under-mentioned streets in the Garfield Urban District and the private streets, lanes, courts and alleys opening thereto:—

Garfield.

Beswick-street, from a point opposite the western boundary of Ritchie-street to a point opposite the Garfield Bowling Club Greens, about 4 chains south-easterly.

The main pipe in the said street being laid down, the owners of all tenements situated as above are hereby required, on or before the 1st day of January next, to cause proper pipes and stop cocks to be laid, so as to supply water within such tenements from the main pipe.

G. W. LEWIS, Secretary,
State Rivers and Water Supply Commission.
Melbourne, 18th November, 1966.

Water Act 1958.

STATE RIVERS AND WATER SUPPLY COMMISSION.

QUAMBATOOK, SPEED AND BIRCHIP URBAN DISTRICTS.

NOTICE to owners of tenements in the under-mentioned streets in the Quambatook, Speed and Birchip Urban Districts and the private streets, lanes, courts and alleys opening thereto:—

Quambatook.

Tennyson-street, from Guthrie-street, to a point opposite lot 35 about 10½ chains westerly.

Speed.

Chamberlain-street, (i) from Carter-street to a point opposite lot 2, section IV, about 2 chains generally southerly from Main-street, and (ii) from Goudie-street to a point opposite lot 1, section 2, about 2 chains north-westerly.

Goudie-street, from end of existing main opposite lot 7, section 1, to Chamberlain-street.

Birchip.

Cumming-avenue, from end of existing main (opposite lot 10) to lot 8, about 2 chains northerly from Clifton-street.
Simpson-street, from end of existing main (opposite lot 3) to Johnston-street.

The main pipe in the said streets being laid down, the owners of all tenements situated as above are hereby required, on or before the 1st day of January next, to cause proper pipes and stop cocks to be laid, so as to supply water within such tenements from the main pipe.

G. W. LEWIS, Secretary.

State Rivers and Water Supply Commission.

Melbourne, 18th November, 1966.

Water Act 1958.

STATE RIVERS AND WATER SUPPLY COMMISSION.
BERWICK, HAMPTON PARK, DANDENONG-SPRINGVALE, CRANBOURNE, PAKENHAM, WESTERNPORT AND FRANKSTON-MORNINGTON URBAN DISTRICTS.

NOTICE to owners of tenements in the under-mentioned streets, in the Berwick, Hampton Park, Dandenong-Springvale, Cranbourne, Pakenham, Westernport and Frankston-Mornington Urban Districts and the private streets, lanes, courts and alleys opening thereto:—

BERWICK URBAN DISTRICT.

Beaconsfield.

Beaconsfield-avenue, from end of existing main (opposite lot 42) to a point opposite lot 12, about 1 chain easterly from Souter-street.
Souter-street, from Beaconsfield-avenue to a point opposite lot 9 about 3 chains northerly.

Berwick.

High-street (north side), from Manuka-road to a point opposite lot 2, about 3½ chains north-westerly.
Manuka-road, from High-street to a point opposite lot 2, about 3 chains north-easterly.

HAMPTON PARK URBAN DISTRICT.

Hampton Park.

Pound-road, from end of existing main (opposite allotment 8) to a point opposite allotment 7 about 20½ chains westerly from Bride-avenue.

DANDENONG-SPRINGVALE URBAN DISTRICT.

Keysborough.

Bloomfield-road—

- (i) from Elmbank-drive to a point opposite lot 122, about 1½ chains northerly, and
- (ii) from Elmbank-drive to a point opposite lot 112, about 4½ chains generally southerly from Elmbank drive.

Bogey-court.

Bunker-court.

Cheriot-road, from Elmbank-drive to a point opposite lot 64, about 2½ chains generally southerly.

Club-court.

Elmbank-drive.

Hedgeley-road, from Elmbank-drive to a point opposite lot 88, about 4 chains generally southerly.

Kingswood-drive, from end of existing main (opposite lot 53) to Harley-street.

Kinnoull-avenue, from Elmbank-drive to a point opposite lot 55, about 3½ chains generally northerly.

Nerida-court.

Ondine-court.

Southern-drive.

Spring-road, from end of existing main (opposite lot 22) to a point opposite lot 1, about 6 chains north-westerly from Harley-street.

Teal-court.

Winslow-court.

CRANBOURNE URBAN DISTRICT.

Cranbourne.

Campbell-parade, from Taylor-street to a point opposite lot 244, about 1½ chains westerly.

Clarendon-street, from end of existing main (opposite lot 11) to Jillian-street.

High-street (western side), from William-street to a point opposite lot 12, about 4 chains southerly.

Loch-street, from end of existing main (opposite lot 230) to lot 96, about 11 chains easterly from Canterbury-street.

Marklin-street, from end of existing main (opposite lot 316) to a point opposite lot 277, about 2½ chains north-westerly from Macey-street.

This notice is in substitution for the one appearing in the *Victorian Government Gazette*, Number 63, dated 24th August, 1966, insofar as Clarendon-street is concerned.

PAKENHAM URBAN DISTRICT.

Pakenham.

Doherty-street, from Princes Highway to a point opposite lot 15, about 5½ chains northerly.
Princes Highway (south side)—

(i) from end of existing main (opposite lot 12) to McGregor-road.

(ii) from end of existing main (opposite Pakenham Hotel) to a point opposite lot 10, about 9 chains westerly from Doherty-street.

Purton-road, from Princes Highway to a point opposite lot 15, about 5½ chains northerly.

WESTERNPORT URBAN DISTRICT.

Hastings.

Pinewood-drive, from end of existing main (opposite lot 52) to Peshurst-avenue.

Rankin-road, from end of existing main (opposite lot 104) to Cool Store-road.

FRANKSTON-MORNINGTON URBAN DISTRICT.

Carrum.

Riviera-street, from end of existing main (opposite lot 12) to a point opposite lot 3, about 5 chains southerly.

Frankston.

Aurea-court.

Darley-court.

Excelsior-drive, from Lobator-street to a point opposite lot 94, about one half chain north-westerly from Darley-court.

Hadley-street, from Lorna-street to—

(i) a point opposite lot 12 about 1½ chains south-westerly, and

(ii) a point opposite lot 132 about 4 chains north-easterly.

Lobator-street.

Nursery-avenue, from end of existing main (opposite lot 30) to a point opposite lot 28 about 8½ chains south-easterly from Craig-street.

Mornington.

Nepean Highway (south-east side), from end of existing main (opposite lot 4) to existing main opposite lot 8, about 9 chains south-westerly from Moomba-street.

Mount Eliza.

Baden Powell-drive, from end of existing main (opposite lot 1 of L.P. 48146) to a point opposite lot 20 about 6½ chains generally north-westerly.

Kanya-road, from Kunyung-road to a point opposite lot 335 about 7 chains north-easterly.

Leicester-avenue, from end of existing main (opposite lot 31) to a point opposite lot 35, about 7½ chains generally south-easterly from Nepean Highway.

Rodborough-avenue, from end of existing main (opposite lot 650) to a point opposite lot 652 about 2 chains south-easterly from right of way.

Walkers-road, from Boundary-road to a point opposite lot 6, about 9 chains north-easterly.

Mount Martha.

Inga-parade, from Walpole-street to Kia-ora-avenue.

Seaford.

Keerok-avenue.

Moomba-avenue.

Wells-road (east side), from East-road to a point opposite lot 1, about 3½ chains northerly.

The main pipe in the said streets being laid down, the owners of all tenements situated as above are hereby required, on or before the 1st day of January next, to cause proper pipes and stop cocks to be laid, so as to supply water within such tenements from the main pipe.

G. W. LEWIS, Secretary,
State Rivers and Water Supply Commission.

Melbourne, 18th November, 1966.

Water Act 1958.

STATE RIVERS AND WATER SUPPLY COMMISSION.

BELLARINE URBAN DISTRICT.

NOTICE to owners of tenements in the under-mentioned streets, in the Bellarine Urban District and the private streets, lanes, courts and alleys opening thereto:—

Barwon Heads.

Humble-street, from end of existing main (opposite lot 7) to a point opposite lot 2, about 4½ chains northerly from Hitchcock-avenue.

Indented Head.

Whiting-avenue, from Pike-street to a point opposite lot 60, about 8½ chains north-westerly.

Leopold.

Allambie-street, from end of existing main, (opposite lot 30) to Kanimbla-avenue.
Kanimbla-avenue, from end of existing main (opposite lot 83) to Allambie-street.

Ocean Grove.

Archenar-court.
Aldebaran-road.
Algol-court.
Altair-street, from Aldebaran-road to Sunset Strip.
Antares-street.
Aquilae-street, from Aldebaran-road to Sunset Strip.
Arcturus-road.
Aries-crescent.
Baker-street, from Field-street to a point opposite lot 82, about 6 chains westerly.
Bell-street, from end of existing main (opposite lot 9) to Lake-avenue.
Blackwell-street, from Bell-street to Lake-avenue.
Bonnyvale-road, from Ocean Throughway to a point opposite lot 51, about 12 chains north-easterly.
Canis-crescent, from Capella-road to a point opposite lot 396, about 9½ chains generally south-westerly.
Canopus-road.
Capella-road, from Aldebaran-road to a point opposite lot 382 about 13½ chains westerly.
Carinae-court.
Corvi-court.
Cuthbertson-drive, from Kalinga-road to a point opposite lot 54, about 1 chain northerly.
Dare-street, from end of existing main (opposite lot 105) to Bramwell-street.
Douburg-street, (i) from end of existing main (opposite lot 115 to existing main opposite lot 119, about 7 chains easterly from Field-street, and (ii) from Presidents-avenue to a point opposite lot 35, about 3½ chains easterly.
Kalinga-road, from Field-street to Cuthbertson-drive.
Lake-avenue, (i) from Blackwell-street to a point opposite lot 82 about 1½ chains northerly, (ii) from Bell-street to a point opposite lot 100, about 1 chain easterly, (iii) from Bell-street to Sunset-place.
Ocean Throughway, from Bonnyvale-road to a point opposite lot 1, about 63 chains westerly.
Right of Way, (i) from Ocean Throughway to a point opposite lot 240 about 4 chains northerly, and (ii) from Canopus-road to a point opposite lot 318, about 3½ chains northerly.
Sunset-place, from Lake-avenue to a point opposite lot 21, about 8½ chains southerly.
Sunset Strip.
Shell-road, from Aldebaran-road to, (i) a point opposite lot 1, about 13 chains easterly, and (ii) a point opposite lot 337 about 1 chain westerly.
Tuckfield-street, from Wilkinson-street to a point opposite lot 254 about 1½ chains northerly.
Wilkinson-street, from end of existing main (opposite lot 91) to a point opposite lot 103, about 7½ chains easterly from Presidents-avenue.

Point Lonsdale.

Grimes-road, from Fellowes-road to a point opposite allotment 3, about 5½ chains easterly.
Hunter-court.
Lawrence-road, from Fellowes-road to a point opposite allotment 3, about 5½ chains easterly.
Nicholas-court (formerly Queens-street).
Point Lonsdale-road, from end of existing main (opposite lot 6) to Wards-road.
Rayleigh-avenue, from end of existing main (opposite lot 89) to a point opposite lot 86, about 6½ chains south-westerly from Murray-road.

Portarlington.

Batman-street, from Clarke-street to a point opposite lot 3, about 3 chains southerly.
Langdon-street, from end of existing main (opposite lot 6) to a point opposite lot 4, section 32A, about 5½ chains westerly from Brown-street.
Smythe-street, from Sproat-street to a point opposite lot 38, about 4½ chains westerly.
Sproat-street, from end of existing main (opposite lot 34) to Smythe-street.

St. Leonards.

Clyde-street (formerly Clyde-avenue), from end of existing main (opposite lot 69) to a point opposite lot 68, about 3½ chains north-westerly from The Esplanade.
Fairview-street, from Bluff-road to a point opposite lot 6, about 3½ chains southerly.
Holden-court, from Ward-street to a point opposite lot 34 about 3 chains northerly.
Lake View-crescent, from Doongara-avenue to a point opposite lot 374, about 13½ chains southerly.
Paton-street.
Phillip-court.

The main pipe in the said streets being laid down, the owners of all tenements situated as above are hereby required, on or before the 1st day of January next, to cause proper pipes and stop cocks to be laid, so as to supply water within such tenements from the main pipe.

G. W. LEWIS, Secretary,
State Rivers and Water Supply Commission.

Melbourne, 18th November, 1966.

Water Act 1958.

STATE RIVERS AND WATER SUPPLY COMMISSION.
PROPOSED NORTH CAMPERDOWN WATERWORKS DISTRICT.

PURSUANT to the provisions of the *Water Act 1958*, I hereby declare the lands included in the area defined hereunder, as shown on a plan lodged in the office of the State Rivers and Water Supply Commission, Melbourne, ought to be constituted a Waterworks District.

The area hereinbefore referred to is defined as follows:—Commencing at the north-western angle of the Parish of Colongulac, County of Hampden; thence northerly by a line to the most southern angle of lot 2 on lodged plan of subdivision No. 32736, Parish of Killooat; thence generally north-easterly by the eastern boundaries of that lot and westerly and generally southerly by its northern and western boundaries to the most western angle of that lot; thence north-westerly by the north-eastern boundary of Meningoort-road and northerly by the eastern boundary of a subdivisional road adjoining the western boundary of lot 10 on lodged plan of subdivision No. 4819 to the north-western angle of that lot; thence easterly by the northern boundary of that lot and a line in continuation thereof to the western shore of Lake Bookaar; thence generally south-easterly by the south-western and south-eastern shores of that lake to a point in line with the western boundary of lot 4 on said lodged plan of subdivision No. 4819, Parish of Koort-Koort-Nong; thence southerly by a line to the north-western angle of the last-mentioned lot; thence easterly by the northern boundary of the said lot 4 and a line in continuation thereof to the western boundary of allotment 2, section 4; thence northerly, easterly, and southerly by the western, northern, and eastern boundaries of the said allotment 2 to its south-eastern angle; thence easterly and southerly by the northern and eastern boundaries of allotment 3, section 3, and easterly by the northern boundary of allotment 2, section 3 to the north-western shore of Lake Colongulac; thence generally easterly by the northern shores of that lake to the south-eastern angle of Crown section A1, Parish of Kariah; thence northerly by the eastern boundary of that Crown section and easterly by the southern boundary of a Government road (McMahon's-road) to the north-eastern angle of lot 1 on lodged plan of subdivision No. 58246; thence southerly by the eastern boundary of said lot 1, easterly by the northern boundary of lot 5, and southerly by the eastern boundaries of said lot 5 and lot 6 to the south-western angle of lot 4; thence westerly by the northern boundary of a road to the eastern shore of Lake Kariah; thence generally southerly by that shore to the north-western angle of a Water Reserve adjoining the southern boundary of allotment 8, section 8A; thence easterly by the northern boundary of that reserve to the north-eastern angle thereof; thence north-easterly by the south-eastern boundaries of the said allotment 8, allotments 7, 1A, and 1B and a line connecting those boundaries to the most eastern angle of the last mentioned allotment; thence easterly by the southern boundary of a Government road to the most eastern angle of allotment 3B; thence south-westerly by the south-eastern boundaries of said allotment 3B and allotments 3A2 and 3A1 to the most southern angle of the last-mentioned allotment; thence easterly by a line across a road to the most northern angle of lot 2 on lodged plan of subdivision No. 34702; thence easterly and southerly by the northern and eastern boundaries of said lot 2 to the northern shore of Lake Koreetnung; thence generally southerly by the northern and western shores of that lake to the most eastern angle of allotment 9, section 6; thence generally south-westerly by the south-eastern boundaries of said allotment 9, and allotments 8, 4, and 3, section 6, Parish

of Kariah, allotments 9, 10, 11B2, 11B1 and 12, section A, Parish of Purrumbete North and lines connecting those boundaries to the most northern angle of lot 8 on lodged plan of subdivision No. 9384; thence generally easterly, southerly, and westerly by the northern, eastern, and southern boundaries of the last-mentioned lot and generally southerly by the eastern boundaries of lots 1, 2, and 3 and a line connecting those boundaries to the northern boundary of the Camperdown to Colac railway reserve; thence westerly by that railway reserve boundary to a point in line with the eastern boundary of lot 1 on lodged plan of subdivision No. 5434; thence southerly by a line and the eastern boundaries of said lot 1 and lot 2 and westerly by the southern boundary of lot 2 to the south-western angle thereof; thence southerly by the western boundary of lot 3 on the last-mentioned subdivision to a point due east of the south-eastern angle of lot 1 on lodged plan of subdivision No. 4273; thence west by a line to the said south-eastern angle of lot 1; thence generally north-westerly by the north-eastern boundaries of lot 2 and south-westerly by the north-western boundaries of that lot and lot 3 to the most southern angle of said lot 1; thence north-westerly by the north-eastern boundary of the Princes Highway to the most southern angle of lot 11 on lodged plan of subdivision No. 34861; thence northerly by the eastern boundary of said lot 11 and generally north-westerly by the north-eastern boundaries of that lot and lots 4 and 1 to the eastern boundary of the Town of Camperdown; thence northerly by that town boundary to the north-western angle of allotment A, section 14; thence westerly by the southern boundary of a three-chain road to the right bank of Timboon Creek; thence generally northerly by that creek bank to the southern shore of Lake Colongulac; thence generally north-westerly by that shore to the south-eastern angle of lot 19 on lodged plan of subdivision No. 5132; thence generally south-westerly by the southern boundaries of said lot 19 and lot 18 to a point in line with the eastern boundary of lot 12; thence southerly by a line and the eastern boundaries of said lot 12 and lot 11 to the south-eastern angle of the last-mentioned lot; thence westerly by the southern boundary of said lot 11 on lodged plan of subdivision No. 5132 and southerly by the eastern boundaries of lots 14, 13 and 10 on lodged plan of subdivision No. 4418 to the south-eastern angle of the last-mentioned lot; thence southerly by a line, the eastern boundary of allotment 29B, section 6 and a line across a Government road to the north-eastern angle of allotment 41; thence westerly by the southern boundary of a Government road to the north-eastern angle of allotment 36; thence southerly by the eastern boundary of the last-mentioned allotment to the northern boundary of the Camperdown to Mortlake railway reserve; thence south-easterly by that reserve boundary to the western boundary of allotment 10; thence northerly by that allotment boundary and easterly by the northern boundaries of said allotment 10 and allotments 13, 14 and 17 to the north-eastern angle of the last-mentioned allotment; thence southerly by the eastern boundary of said allotment 17, section 6, and south-easterly by the north-eastern boundary of the Princes Highway to a point in line with the north-western boundary of lot 69 on lodged plan of subdivision No. 4356; thence south-westerly by a line and the last-mentioned lot boundary and southerly by the western boundary of lot 63 and a line in continuation thereof to the northern boundary of lot 55; thence easterly by the northern boundaries of said lot 55 and lots 54, 53 and 52 and southerly by the eastern boundary of the last-mentioned lot to its south-eastern angle; thence westerly by the southern boundaries of said lots 52, 53 and 54 and southerly by the eastern boundary of lot 48 to the south-eastern angle of that lot; thence generally westerly by the southern boundaries of said lot 48 and lots 49, 50 and 51 and northerly by the western boundary of said lot 51 to the north-eastern angle of lot 86; thence westerly by the southern boundaries of lots 87, 88, 89, and 79 and southerly by the western boundaries of lots 80 and 81 to a point in line with the southern boundary of the land described in certificate of title, volume 4546 folio 072; thence westerly by a line across Park-road and generally north-westerly by the southern and south-western boundaries of the said land to the north-western angle thereof; thence generally westerly by the southern boundary of allotment 2, section 7, and the southern shore of Lake Gnotuk to the most northern angle of lot 40 on lodged plan of subdivision No. 4517; Parish of Colongulac; thence generally south-westerly by the southern boundaries of lot 36 and by a line bearing south 70 deg. 17 min. west to the western boundary of Cross Forest-road; thence southerly by that road boundary to the south-eastern angle of allotment 39, section 17, Parish of Marida Yallock; thence westerly by the southern boundaries of said allotment 39 and allotment 38 to the south-western angle of the last-mentioned allotment; thence northerly by the eastern

boundary of a Government road to the north-western angle of allotment 42; thence westerly by the southern boundary of a Government road and southerly by the western boundaries of allotments 44, 45 and 46 to a point in line with the northern boundary of allotment 53; thence westerly by a line and the northern boundary of said allotment 53 and southerly by the western boundary of that allotment and by a line in continuation thereof to the northern boundary of lot 1 on lodged plan of subdivision No. 33508; thence westerly by the northern boundary of that lot to the north-western angle thereof; thence southerly by the eastern boundary of a Government road to a point due east of the most southern angle of allotment 20, section 15; thence west by a line across that road, north-westerly by the south-western boundary of said allotment 20, and south-westerly by the south-eastern boundary of allotment 21 to the most southern angle of that allotment; thence south-easterly by the north-eastern boundary of a Government road a distance of 10 chains; thence westerly by a line to a point in the western boundary of allotment 23 distant 15 chains southerly from the north-western angle of that allotment; thence southerly and westerly by the eastern and southern boundaries of allotment 1, section 8A, and southerly by the western boundaries of said allotment 23 and allotment 26, section 15, to the south-western angle of the last-mentioned allotment; thence westerly by the southern boundary of allotment 25 and southerly by the western boundary of allotment 27 to a point in line with the southern boundary of Crown section 6A; thence westerly by a line and the last-mentioned section boundary and generally north-westerly by the left bank of Mount Emu Creek to a point due south of the south-western angle of Crown section 2A; thence north by a line to the south-western angle of that Crown section; thence generally northerly by the left bank of Mount Emu Creek, and generally easterly by the left bank of Blind Creek and the northern boundary of the Parish of Marida Yallock to the point of commencement.

The scheme of works proposed for such District consists of pipe reticulation from the Camperdown Township supply main and the Otway main pipeline in the Otway Waterworks District.

The estimated cost of the proposed works is \$380,000.

Given under my hand, at Melbourne, in the State of Victoria, this 8th day of November, 1966.

T. A. DARCY,
Minister of Water Supply.

A copy of the plan referred to may be inspected at the offices of the Hampden Shire Council, or State Rivers and Water Supply Commission both at Camperdown.

Land Settlement Act 1959.

FINAL NOTICE OF COMPULSORY ACQUISITION.

WHEREAS the Governor in Council by an Order made on the ninth day of November, 1965, directed that all those pieces of land containing 948 acres, more or less, being allotments 82A, 82B, 83, 84, 85 and 86, Parish of Diggorra, be acquired compulsorily for the purposes of the Land Settlement Act 1959:

And whereas a preliminary notice of compulsory acquisition of such land notifying such direction was caused to be published in the *Government Gazette* on the tenth day of November, 1965, by the Rural Finance and Settlement Commission:

And whereas the amount of compensation was finally determined on the tenth day of November, 1966, by a proceeding before the Supreme Court:

And whereas it is provided by sub-section (1) of section 37 of the *Soldier Settlement Act 1958* as extended and applied for the purposes of Part II. of the *Land Settlement Act 1959* and of settlement under that Act by sub-section (1) of section 5 of that Act, that at any time between the date of publication of the preliminary notice and the expiration of a period of one month after the amount of compensation has been finally determined the said Commission may cause to be published in the *Government Gazette* in respect of the whole or any part of the land described in the preliminary notice a final notice of compulsory acquisition or a notice of discontinuance of the compulsory acquisition:

Take notice that the said Commission pursuant to the powers conferred upon it by the said section 37 hereby gives final notice of compulsory acquisition of the whole of the said land.

Signed on behalf of the Rural Finance and Settlement Commission on this 22nd day of November, 1966.

M. J. CRONIN,
Secretary.

SOIL CONSERVATION AUTHORITY

Soil Conservation and Land Utilization Act 1962 (No. 6911)

BRISBANE RANGES NO. 1 GROUP CONSERVATION AREA

NOTICE is hereby given that I, James Charles Murray Balfour, Her Majesty's Minister for Conservation for the State of Victoria, under powers conferred by Division 1A Section 24A of the *Soil Conservation and Land Utilization Act 1962 (No. 6911)* hereby declare to be a Group Conservation Area the land embraced by the Crown Allotments and parts of Crown Allotments listed below together with the Road Reserves, Crown Land and State Forest in the Parishes of Balliang, Beremboke and Gorrockburkghap as particularly designated in Drawings Nos. 1821, 1822 and 1823 marked GA/47 and lodged at the office of the Soil Conservation Authority, 378 Cotham-road, Kew, and do further declare that it shall be known as the Brisbane Ranges No. 1 Group Conservation Area.

Parish	Crown Allotment	Part of Crown Allotments
Balliang	103, 104, 105, 106, 107, 108, 109, 110, 111, 112, 113, 114, 115 and 116.	100, 101, 102, 117, 120, 121 and 124.
	34, 35, and 36 of Staughton Vale Subdivision	1, 2, 3, 4, 5, 37, and 38 of Staughton Vale Subdivision
Beremboke	4A, 59, 59A, 59B, 62, 62A and 63.	4A and 7 of Section B.
Gorrockburkghap	1B, 1c and 1d of Section XVIII.	1B and 3A of Section XVII. 1A and 3A of Section XVIII.

J. C. M. BALFOUR,
Minister for Conservation.

10th November, 1966.

Country Fire Authority Act 1958.

SUMMER PERIOD IN RESPECT OF SPECIFIED PARTS OF THE COUNTRY AREA OF VICTORIA.

WHEREAS by section 4 of the *Country Fire Authority Act 1958* it is enacted that the Chief Secretary of Victoria, after consultation with the Minister of Forests, may from time to time by declaration published in the *Government Gazette*, declare any period to be the summer period in respect of the country area of Victoria, or any specified part or parts thereof, and, without affecting the generality of the foregoing, may declare different periods to be the summer period in respect of different parts of the said country area:

And whereas the Chief Secretary and the Minister of Forests have consulted accordingly:

Now therefore I, the Chief Secretary of Victoria, do hereby declare the period commencing at midnight on the 25th November, 1966, and ending at midnight on the 30th April, 1967, to be the summer period in respect of the parts of the country area of Victoria specified in the Schedule hereto, and being portions of the Eighteenth and Twentieth Fire Control Regions.

SCHEDULE (NO. 2).

Those portions of the Eighteenth Fire Control Region, comprised by the municipal districts of the City of Swan Hill, Shire of Swan Hill with the exception of those areas described in the Sub-Schedule hereto, and the Shire of Walpeup;

those portions of the Twentieth Fire Control Region comprised by those portions of the municipal district of the Shire of Wycheproof which lie north of—

- (a) the Lascelles-Sea Lake road from the north-western angle of allotment 33, Parish of Burupga to the western boundary of the Township of Sea Lake;
- (b) the Township of Sea Lake; and
- (c) the Sea Lake-Ultima road from the north-western angle of allotment 24A, Parish of Burupga to the north-eastern angle of allotment 6, Parish of Tyrrell.

SUB-SCHEDULE.

1. The Parish of Tyntynder, with the exception of Crown allotments 16, 17, 18, 19 and 20, section A.
2. Lake Boga Settlement, commencing at the north-western angle of Crown allotment A1, section 4, Parish of Boga, County of Tatchera; thence

easterly and south-easterly along the Murray Valley Highway to the south-eastern angle of Crown allotment 2, section 4; thence south-westerly and westerly along a road reserve to the south-western angle of Crown allotment 5, section 4; thence northerly along a road, the western boundary of the Parish of Boga, to the point of commencement.

3. Nyah and Nyah West Settlement, commencing at the north-western angle of allotment 42, no section, Parish of Tyntynder West, County of Tatchera, and proceeding southerly by a road to the north-eastern angle of allotment 24, no section; thence westerly by a road to the Swan Hill-Kooloonong railway line; thence generally north-westerly by the railway line to the north-western angle of allotment 1, section 2, Parish of Tyntynder North; thence easterly by a road and easterly and northerly by a channel reserve to the Murray Valley Highway at the south-eastern angle of the Racecourse Reserve; thence north-westerly by the Murray Valley Highway to the north-western angle of Crown allotment 21, section 3, Parish of Tyntynder North; thence by the north-western and north-eastern boundaries of the last-mentioned allotment and generally south-easterly by a road reserve to the northern boundary of the Township of Nyah; thence by the northern, western and southern boundaries of the Township of Nyah to the south-eastern angle of Crown allotment 1 of B, section 2, Parish of Tyntynder North; thence southerly and south-easterly by a road reserve and the Murray Valley Highway to the most westerly angle of Crown allotment 68, section 1, Parish of Tyntynder West; thence north-easterly and south-easterly by a road reserve to the Murray Valley Highway; thence westerly by the highway to the point of commencement.

4. The Soldier Settlement Subdivision of the Robinvale Irrigation District.

A. G. RYLAH,
Chief Secretary.

Chief Secretary's Office,
Melbourne, 22nd November, 1966.

LOCAL GOVERNMENT DEPARTMENT.

ORDER CONFIRMED.—SHIRE OF STAWELL.

THE Minister of the Crown administering the *Local Government Act 1958*, as amended, on the 15th day of November, 1966, confirmed the Order hereinafter referred to in pursuance of section 514 of the said Act namely:

An Order of the Council of the Shire of Stawell made on the 2nd November, 1966, directing the compulsory taking of the land described hereunder for road purposes.

All that piece of land being part of Crown allotment 60, Parish of Bellaura, commencing at a point on the northern boundary of the said allotment, 2,841 links east of the north-western angle of the said allotment; thence easterly by the said boundary 118.9 links; thence by lines bearing south 31 deg. 53 min. east for 390.6 links, south 0 deg. 8 min. east for 827.5 links, south 22 deg. 55 min. west for 3,792 links, and south 21 deg. 58 min. east for 377 links to the southern boundary of the said allotment; thence westerly by the said boundary 843.2 links; thence by lines bearing north 52 deg. 31 min. east for 730.4 links, north 22 deg. 55 min. east for 3,722 links, north 0 deg. 8 min. west for 754.2 links and north 25 deg. 5 min. west for 413.6 links to the commencing point.

R. J. HAMER,
Minister for Local Government.

Local Government Department,
Melbourne.

LOCAL GOVERNMENT DEPARTMENT.

ORDER CONFIRMED.—CITY OF BENDIGO.

THE Minister of the Crown administering the *Local Government Act 1958*, as amended, on the fifteenth day of November, 1966, confirmed the Order hereinafter referred to, in pursuance of section 514 of the said Act, namely:

An Order of the Council of the City of Bendigo, made on the 19th September, 1966, directing the compulsory taking of the lands described hereunder for the purpose of widening Bath-lane, Bendigo:—

- (a) All that piece of land, being part of the land described in certificate of title, volume 3625, folio 834, commencing at the easternmost corner of Crown allotment 6, section 88C, Parish of Sandhurst; thence south-westerly by the south-eastern boundary of the said Crown allotment

for 66 feet, north-westerly by the south-western boundary of the said Crown allotment for 16 ft. 6 in.; thence bearing 39 deg. 0 min. for 66 feet; and thence south-easterly by the north-eastern boundary of the said Crown allotment 16 ft. 6 in. to the commencing point.

- (b) All that piece of land, being part of the land described in certificate of title, volume 8215, folio 462, commencing at the easternmost corner of Crown allotment 14, section 88c, Parish of Sandhurst; thence south-westerly by the south-eastern boundary of the said Crown allotment for 35 feet; north-westerly by the south-western boundary of the said Crown allotment for 16 ft. 6 in.; thence bearing 47 deg. 39 min. for 35 feet; and thence south-easterly by the north-eastern boundary of the said Crown allotment 16 ft. 6 in. to the commencing point.
- (c) All that piece of land, being part of the land described in certificate of title, volume 6333, folio 591, commencing at the easternmost corner of Crown allotment 16, section 88c, Parish of Sandhurst; thence south-westerly by the south-eastern boundary of the said Crown allotment for 53 ft. 1 in.; thence north-westerly by the south-western boundary of the said Crown allotment for 16 ft. 6 in.; thence bearing 47 deg. 39 min. for 53 ft. 3 in.; and thence south-easterly by the north-eastern boundary of the said Crown allotment for 16 ft. 6 in. to the commencing point.
- (d) All that piece of land, being part of the land described in certificate of title, volume 8215, folio 462, commencing at a point on the south-eastern boundary of Crown allotment 16, section 88c, Parish of Sandhurst, distant 53 ft. 1 in. from the easternmost corner of the said Crown allotment; thence south-westerly by the south-eastern boundaries of Crown allotments 16, 17 and 18, section and parish as aforesaid, for 161 ft. 5 in.; thence north-westerly by the south-western boundary of the said Crown allotment 18 for 16 ft. 6 in.; thence bearing 47 deg. 39 min. for 161 ft. 3 in. and 137 deg. 02 min. for 16 ft. 6 in. to the commencing point.

R. J. HAMER,

Minister for Local Government.

Local Government Department,
Melbourne.

LOCAL GOVERNMENT DEPARTMENT.

ORDER CONFIRMED.—CITY OF FRANKSTON.

THE Minister of the Crown administering the *Local Government Act 1958*, as amended, on the 14th day of November, 1966, confirmed the Order hereinafter referred to, in pursuance of section 514 of the said Act, namely:

An Order of the Council of the City of Frankston, made on the 24th October, 1966, directing the compulsory taking of certain land, being lots 16 and 17 on plan of subdivision No. 1090, lodged in the Office of Titles, for the purpose of providing a car parking area.

R. J. HAMER,

Minister for Local Government.

WORKERS COMPENSATION ACT 1958, SECTION 72.

HIS Excellency the Governor of the State of Victoria, by and with the advice of the Executive Council thereof, doth, by Order made on the 15th day of November, 1966, pursuant to the provisions of the *Workers Compensation Act 1958*, approve the companies named hereunder as "Insurers" for the period ending the 30th day of June, 1967:—

Commercial and General Insurance Limited.
Eastern States Insurance Company Limited.

J. ROSSITER,

Acting Clerk of the Executive Council.

At the Executive Council Chamber,
Melbourne, 15th November, 1966.

No. 89.—10605/66.—2

Dried Fruits Act 1958.

DRIED FRUITS REGULATIONS 1966.

GENERAL ELECTION OF MEMBERS OF THE
VICTORIAN DRIED FRUITS BOARD.

IN accordance with Clause 85 of the Dried Fruits Regulations, 1966, I hereby announce that the under-mentioned persons have been duly nominated for election as representatives of the growers on the Victorian Dried Fruits Board for the respective areas, viz.:—

AREA No. 1.

CUTLER, JOHN STANLEY, Walnut-avenue, Mildura—
Horticulturist.
LANGFORD, CHARLES ROBERT, P.O. Box 110, Red Cliffs—
Horticulturist.
MCKAY, LINDSAY LLEWELLYN RUSSELL, Block 29A, Bird-
woodton—Horticulturist.

AREA No. 2.

BLACK, GEORGE JAMES, P.O. Box 90, Robinvale—
Horticulturist.

AREA No. 3.

COCKROFT, DAVID WALLACE, P.O. Box 20, Woorinen South—
Orchardist.

As only the required number of candidates has been nominated for each Area—Number 1, 2, and 3—respectively, I hereby declare, pursuant to Clause 87 of the aforesaid Regulations:

JOHN STANLEY CUTLER; CHARLES ROBERT LANGFORD;
LINDSAY LLEWELLYN RUSSELL MCKAY; GEORGE
JAMES BLACK and DAVID WALLACE COCKROFT,
duly elected as representatives of growers on the Victorian
Dried Fruits Board for the respective Areas for which they
have been so nominated.

H. E. JOB, Returning Officer,
Victorian Dried Fruits Board Election.

Department of Agriculture, Treasury Gardens, Mel-
bourne, C.2, 18th November, 1966.

Dried Fruits Act 1958.

State of Victoria,

NOTICE.

I, GILBERT LAWRENCE CHANDLER, Minister of Agriculture, acting upon the recommendation of the Victorian Dried Fruits Board, hereby give notice that I have determined the maximum proportions of Dried Vine Fruits produced in Victoria in the year One thousand nine hundred and sixty-six that may be marketed within Victoria, are as follows:—

Dried Currants	55 per cent.
Dried Sultanas	20 per cent.
Raisins	30 per cent.

G. L. CHANDLER,
Minister of Agriculture.

Department of Agriculture,
Melbourne, 14th November, 1966.

Co-operation Act 1958.

MONTROSE STATE SCHOOL CO-OPERATIVE LIMITED.

NOTICE is hereby given in pursuance of section 78 (7) of the *Co-operation Act 1958* and section 308 (2) of the *Companies Act 1961* that, at the expiration of three months from the date hereof, the name of the aforementioned society will, unless cause is shown to the contrary, be struck off the register and the society will be dissolved.

Dated this 11th day of November, 1966.

J. W. JUNGWIRTH,
Deputy Registrar.

Co-operation Act 1958.

BLACKBURN TECHNICAL SCHOOL CO-OPERATIVE
LIMITED.

NOTICE is hereby given in pursuance of section 78 (7) of the *Co-operation Act 1958* and section 308 (2) of the *Companies Act 1961* that, at the expiration of three months from the date hereof, the name of the aforementioned society will, unless cause is shown to the contrary, be struck off the register and the society will be dissolved.

Dated this 11th day of November, 1966.

J. W. JUNGWIRTH,
Deputy Registrar.

SURVEY CO-ORDINATION (PLACE NAMES) ACT
No. 7360.

PURSUANT to the powers conferred under section 28 of the above Act, the Place Names Committee hereby gives notice of intention to assign the following name to the township mentioned hereunder:—

Shire; Township.
Gordon; Pyramid Hill.

Any person who objects to the proposed name may give such objections, in writing, setting out the reasons therefor, to the Secretary of the Place Names Committee, not more than two months after publication of this notice.

By order of the Committee,
C. E. E. BARLOW,
Secretary.

14th November, 1966.

SURVEY CO-ORDINATION (PLACE NAMES) ACT
No. 7360.

PURSUANT to the powers conferred under section 28 of the above Act, the Place Names Committee hereby gives notice of intention to assign the following names to the places mentioned hereunder:—

Shire; Place Names.
East Loddon; Jarklin.
Tandarra.
Calivil.

Any person who objects to the proposed names may give such objections, in writing, setting out the reasons therefor, to the Secretary of the Place Names Committee, not more than two months after publication of this notice.

By order of the Committee,
C. E. E. BARLOW,
Secretary.

17th November, 1966.

NOTICE TO MARINERS.
[No. 13 of 1966.]

AUSTRALIA—VICTORIA.
PORT. PHILLIP.

Light Established.

Position.—Ricket Point Rear Beacon Lat. 37 deg. 59 min. 49 sec. S., Long. 145 deg. 02 min. 05 sec. E. (Approx.).

Position of Light.—67 deg. 09 min. distant 0.61 miles from above position.

Abridged Description.—Qk. Fl. Or.

Description.—Quick-flashing ORANGE.

Elevation.—20 feet.

Visibility.—1 mile.

Details.—The light has been established on a 13 feet steel post at the root of the slipway at the Beaumaris Motor Yacht Squadron.

Charts Affected.—B.A. 1171.

Publication.—Sailing Directions, Victoria, 1959, page 322.

A. J. WAGGLEN,
Port Officer in Victoria.

Ports and Harbors Branch,
Public Works Department,
Melbourne, C.2, 16th November, 1966.

NOTICE TO MARINERS.
[No. 12 of 1966.]

AUSTRALIA—VICTORIA.
GIPPSLAND LAKES.

1. Lights Established.
2. Light Altered.

1. On or about 28th November, 1966.

Position.—South shore Cunninghame Arm, about 2½ cables eastward of Pilot Station, Lat. 37 deg. 53 min. S., Long. 147 deg. 59 min. E. (approximately).

Details.—Fixed Lights will be established on the two beacons leading across Cunninghame Arm to the Westward of Post Office jetty on a bearing of 03¼ deg.—214 deg.

The Front light shows GREEN at an elevation of 23 feet and is visible 1 mile.

The Rear light shows GREEN from 169 deg. to 259 deg., obscured elsewhere, and stands at an elevation of 28 feet distant 58 feet from the Front light, and is visible 1 mile.

2. On or about 28th November, 1966.

Former Notice.—No. 9 of 1961.

Position.—McLennan Strait—Holland's Landing.

Alteration.—The light will be altered from Flashing RED and WHITE to Flashing RED, WHITE and GREEN. The light will show red from 251 deg. through west to 160 deg., green thence to 250 deg., and white thence to 251 deg. over the entrance channel to the strait.

Other details remain unaltered.

Publication affected.—Sailing Directions, Victoria 1959, pages 581 (1) and 627 (2).

A. J. WAGGLEN,
Port Officer in Victoria.

Ports and Harbors Branch,
Public Works Department,
Melbourne, C.2, 16th November, 1966.

Melbourne and Metropolitan
BOARD OF WORKS.

GENERAL NOTICE.

THE Melbourne and Metropolitan Board of Works, having made sewers for carrying off the sewage from each and every property which, or any part of which, abuts on the streets or parts of streets in which such sewers are laid, and which are included within the sewerage areas hereinafter described, doth hereby declare that on and after the 23rd December, 1966, each and every property which, or any part of which, abuts on the said streets or parts of streets, shall be deemed to be a seweraged property within the meaning of the Melbourne and Metropolitan Board of Works Act 1958.

The Sewerage Areas hereinbefore referred to are:—
Sewerage Area No. 2076.

Shire of Altona.—Commencing at the junction of Miller's-road and Duosa-road; thence westerly along Duosa-road, northerly along Lee-street, westerly along Paringa-road, northerly along Chambers-road, westerly along Primula-avenue, northerly along the western boundary of lot 363 Primula-avenue, easterly along the northern boundaries of lots 363 to 366, 19 to 6 and 1 to 3 Primula-avenue and a line in continuation to Miller's-road, south-easterly and southerly along Miller's-road to the commencing point.

Sewerage Area No. 2077.

City of Heidelberg.—Commencing at the junction of Beverley-road and Greville-road; thence westerly along Greville-road, northerly along Haughton-parade, north-easterly and easterly along Banyule-road, southerly along the eastern boundaries of lots 118 Banyule-road and 119 to 129, 135 and 142 to 146 Beverley-road, westerly along the southern boundary of the said lot 146, southerly along Beverley-road to the commencing point.

Sewerage Area No. 2078.

Shire of Whittlesea.—Commencing at the junction of The Boulevard and Station-street on the boundary of Sewerage Area No. 2064; thence southerly and westerly following the said boundary to the northern boundary of the Thomastown State School property, further westerly by a line to the southern extremity of Stewart-street, northerly along Stewart-street, westerly along Main-street, northerly along the western boundaries of lots 45 Main-street, 60 and 89 Highlands-road, 104 and 155 Central-avenue and 170 Pleasant-road, westerly along Pleasant-road, northerly along Mount View-road, easterly along Arndell-street, northerly along the western boundaries of lots 174 Arndell-street and 153 Hurtle-street, easterly along Hurtle-street, southerly along High-street to the southern boundary of Central-avenue, easterly along the production of the said southern boundary to the commencing point.

Sewerage Area No. 2079.

City of Heidelberg.—Commencing at the junction of Lower Plenty-road and Dobson-avenue; thence north-westerly along Dobson-avenue, westerly along Finlayson-street, northerly along Braid Hill-road, westerly along May-street, northerly along Wilson-street to the boundary of Sewerage Area No. 1812 in Edward-street, easterly and generally northerly following the said boundary to its junction with the boundary of Sewerage Area No. 1864, in Fairlie-avenue, easterly, northerly, north-westerly and easterly following the last-mentioned area boundary to the junction of Cooley-avenue and Greensborough-road, southerly along Greensborough-road, easterly along Drysdale-street, further easterly along the northern boundaries

of Nos. 19 and 27 to 35 Drysdale-street and a line in continuation to Lower Plenty-road, south-westerly along Lower Plenty-road, south-easterly and southerly along Graham-road, westerly along the southern boundaries of lots 11 to 7 Ulrich-court and a line in continuation to the boundary of Sewerage Area No. 2045, generally northerly, north-westerly and south-westerly following the said area boundary to the commencing point.

Further particulars regarding the streets or parts of streets in which sewers have been laid may be ascertained on inquiry at the Board's office.

By order of the Board,

H. J. SNADDEN,
Secretary.

110 Spencer-street, Melbourne, C.1, 22nd November, 1966.

COMPANIES ACT 1961.

NOTICE is hereby given in pursuance of section 308 (4) of the Companies Act 1961 that the names of the Companies referred to below have been struck off the Register.

Dated this 21st day of November, 1966.

E. B. MITCHAM,
Assistant Registrar of Companies.

Companies Registration Office,
Melbourne.

COMPANIES ABOVE REFERRED TO.

Name of Company.	Number of Registration.
Newton Enterprises Pty. Ltd.	F3915
Phonemasters Distributors Pty. Ltd.	F3941
Dura Face Constructions Pty. Ltd.	F5490
Duraface Marketing Pty. Ltd.	F5495

COMPANIES ACT 1961.

NOTICE is hereby given in pursuance of section 308 (2) and 308 (3) of the Companies Act 1961 that at the expiration of three months from the date hereof the names of the following Companies will, unless cause is shown to the contrary, be struck off the Register and the said Companies will be dissolved.

Dated this 21st day of November, 1966.

E. B. MITCHAM,
Assistant Registrar of Companies.

Companies Registration Office,
Melbourne.

COMPANIES ABOVE REFERRED TO.

Name of Company.	Number of Registration.
Pine Tobacco Co. Pty. Ltd.	16508
Valley Industries Pty. Ltd.	17417
Harfill Amalgamated Importing Co. Pty. Ltd.	20056
P. A. Johnston Pty. Ltd.	21639
Neon Signs (N.S.W.) Pty. Ltd.	24427
P. Millar Motors Pty. Ltd.	25326
Commonwealth Motors Pty. Ltd.	25333
Robinvale Trading Coy. Pty. Ltd.	25507
Briscom Investments Pty. Ltd.	26718
Litchfield Lubritorium & Tyre Service Pty. Ltd.	27354
Regional Agencies Pty. Ltd.	27739
Adelaide Arcade Pty. Ltd.	32139
Peter Mason Pty. Ltd.	32715
Ekron Investments Pty. Ltd.	33001
Westcott Rewinds Pty. Ltd.	33156
International Attractions Pty. Ltd.	33905
Premier Construction & Trading Co. Pty. Ltd.	34412
Brecall Pty. Ltd.	35080
Victorian Insulating Co. Pty. Ltd.	35812
R. M. Supplies Pty. Ltd.	38492
M. R. Denson & Associates (S.A.) Pty. Ltd.	39417
W. R. Hyland Pty. Ltd.	39814
Australian Wax Specialties Pty. Ltd.	41199
Shaw Equipment Pty. Ltd.	45361
Rhyll Development Pty. Ltd.	46038
C.B.V. Joinery Pty. Ltd.	49235
E. M. Eklund Pty. Ltd.	49308
Southern Cross Grazing Co. Pty. Ltd.	50008
Verduci Bros. Emporium Pty. Ltd.	51073
N. & R. Plotkin Pty. Ltd.	51154
McCraw Dairying Pty. Ltd.	52324
Greymac Furniture Manufacturing Co. Pty. Ltd.	53941
Monash Machinery (Vic.) Pty. Ltd.	54910
Debilu Restaurants Pty. Ltd.	55981
Sugar-N-Spice Creations Pty. Ltd.	56579
Kevin Kentish Displays Pty. Ltd.	56722
Granada Photographic Studios Pty. Ltd.	57834

Name of Company.	Number of Registration.
L.B.E. Constructors Pty. Ltd.	58129
Windsor Plumbing Supplies Pty. Ltd.	58386
Inland Salt Co. Pty. Ltd.	58591
La-Arredamento Mole Pty. Ltd.	60618
Base Finances Pty. Ltd.	60146
Londy Hire and Leasing Co. Pty. Ltd.	60337
The Barrier Reef Mineral Export Co. Pty. Ltd.	61073
Sun Valley Foods Pty. Ltd.	61153
L. Freeman & Associates Pty. Ltd.	61166
Beautihome (Victoria) Construction Pty. Ltd.	61446
Amorbeh Steel Pty. Ltd.	63078
Ted Feeney & Co. Pty. Ltd.	63925
Ronald's Hairdressing Pty. Ltd.	67144

COMPANIES ACT 1961.

NOTICE is hereby given that in pursuance of section 308 (4) of the Companies Act 1961 the names of the Companies referred to below have been struck off the Register, and on publication of this Notice in the Government Gazette the said Companies will be dissolved.

Dated this 21st day of November, 1966.

E. B. MITCHAM,
Assistant Registrar of Companies.

Companies Registration Office,
Melbourne.

COMPANIES ABOVE REFERRED TO.

Name of Company.	Number of Registration.
Pearce Bjekle-Petersen Pty. Ltd.	11900
J. Hickmer & Sons Pty. Ltd.	13888
Edgcumbe & Cross Pty. Ltd.	14625
Viner & Hall Pty. Ltd.	15384
Delheath Pty. Ltd.	18198
Brooklyn Memorials Pty. Ltd.	19996
Dickinson & Carnegie Pty. Ltd.	21755
Barford Holdings Pty. Ltd.	23545
Pounds (Australia) Pty. Ltd.	23970
Whitby Pty. Ltd.	23971
L'Innovation Pty. Ltd.	25925
L. & C. Nobble Manufacturing Pty. Ltd.	26782
Rayden Pty. Ltd.	29030
Alexander-Eve Fashions Pty. Ltd.	30463
W. A. Dewhurst & Co. Pty. Ltd.	30720
Triangle Chair Company Pty. Ltd.	31121
A.S.P. (Vic.) Pty. Ltd.	31261
National Guarantee Corporation Pty. Ltd.	32204
Adex Pty. Ltd.	32863
Ray Holdings Pty. Ltd.	33525
Lemtex Manufacturing Co. Pty. Ltd.	33630
Raytex Manufacturing Co. Pty. Ltd.	33632
Holhamstow Pty. Ltd.	33713
C.B.C. Pty. Ltd.	34298
Alamac Pty. Ltd.	36311
Polypara Pty. Ltd.	37437
Parkside Service Station Pty. Ltd.	37478
Baruna Investments Pty. Ltd.	39073
P. & F. Cabinets Pty. Ltd.	39222
O. & J. Mantle Manufacturers Pty. Ltd.	39488
Checker Investments Pty. Ltd.	39732
F.M.E. Builders Pty. Ltd.	40800
Greenhill Estates Pty. Ltd.	41222
Keron Order Homes Pty. Ltd.	41652
World Meat Traders Pty. Ltd.	41706
Interstate Meat Supplies Pty. Ltd.	41725
Fi-Glass Industries Pty. Ltd.	41903
Multimatic Co. Pty. Ltd.	42098
Sydenham Properties Pty. Ltd.	42128
Moorabbin Squash Pty. Ltd.	42777
E. C. & C. W. Smethurst Pty. Ltd.	43228
Patras Transport Co. Pty. Ltd.	44354
A.A.C. Construction Corporation Pty. Ltd.	44550
Central Victorian Flying Services Pty. Ltd.	44753
Wimmera & Mallee Television Co. Ltd.	44817
Shor Constructions Pty. Ltd.	45151
Lord's Used Cars Pty. Ltd.	45318
Dewhurst Export & Import Co. Pty. Ltd.	45907
Jinnette & White Pty. Ltd.	46100
Multiplex Development Co. (Australia) Pty. Ltd.	46271
Shor Investments Pty. Ltd.	46405
Brighton Credit Corporation Pty. Ltd.	46748
Wholesale Meat Depots Pty. Ltd.	46898
Keron Home Units Pty. Ltd.	46923
Keron Flats Pty. Ltd.	46924
S.B.R. Services Pty. Ltd.	47188
Yurang Court Pty. Ltd.	47259
Adoxa Building Pty. Ltd.	47295
Stuart Middleton Pty. Ltd.	47351
Keron Holdings Pty. Ltd.	48258
R. S. Gillson & Associates Pty. Ltd.	48436

Name of Company.	Number of Registration.
Broad Sites Estates Pty. Ltd.	48842
Harwick Development Co. Pty. Ltd.	48883
Marcus Products Pty. Ltd.	48890
Peter Dennis Estate Agency Pty. Ltd.	49668
I. & M. Exporters Pty. Ltd.	49938
Macman Excavations & Plant Hire Co. Pty. Ltd.	49963
Omega Investments Pty. Ltd.	51267
Commercial Hotel (Wal Packham) Pty. Ltd.	51618
Gaybon Investments Pty. Ltd.	52401
John G. Hutchinson Pty. Ltd.	52684
A.B.C. Sand Supplies Pty. Ltd.	52704
Robert Craig (Machinery) Pty. Ltd.	52803
McCormick Demonstration Units Pty. Ltd.	55232
Fund Raisers Pty. Ltd.	55301
Westvale Electrics Pty. Ltd.	55461
Border Petroleum Pty. Ltd.	56283
Ballara Investments Pty. Ltd.	56832
Fredland Holdings Pty. Ltd.	58042
Morenco Corporation (Vic.) Pty. Ltd.	58505
R. M. McRostie & Co. Pty. Ltd.	58751
Scientific Advisory Services Pty. Ltd.	58820
Parktone Taxis Pty. Ltd.	58990
Unamit Pty. Ltd.	58998
E. C. & R. B. Dowell Pty. Ltd.	59822
Unamit Development Pty. Ltd.	60036
Kevin Monti Pty. Ltd.	63792

PUBLIC TRUSTEE ACT 1958 (No. 6350).—SECTION 17.

I HEREBY give notice that on the 28th October, 1966, the Public Trustee filed elections to administer the following deceased persons' estates in accordance with section 17 of the Public Trustee Act 1958:—

BLACKWOOD, JAMES, late of 462 Little Lonsdale-street, Melbourne, Melbourne Harbour Trust employee, died 13th August, 1966.

DORSET, RICHARD, late of Ward 9, Mount Royal Home, Parkville, gentleman, died 3rd August, 1966.

GILBERTSON, HERBERT EDWIN, late of 21 Robbins-street, Ivanhoe, retired State Electricity Commission employee, died 1st August, 1966.

GRADCZYK, JANEK, also known as Jan Gradczyk, late of Woodside, gardener, died 12th August, 1966.

PETTY, ALEX, formerly known as Sandor Kiss, late of 121 Isobella-street, West Geelong, mechanic, died 5th June, 1966.

I HEREBY give notice that on the 31st October, 1966, the Public Trustee filed elections to administer the following deceased persons' estates in accordance with section 17 of the Public Trustee Act 1958:—

SKINNER, GERTRUDE, late of lot 33 View-road, The Basin, widow, died 29th July, 1966.

SWEENEY, ERNEST STANLEY, late of Woodside, retired farmer, died 21st June, 1966.

A. D. DUNSTAN,
Public Trustee.

256 Flinders-street, Melbourne, C.1, 18th November, 1966.

NOTICE.

CREDITORS, next of kin and others having claims against the estate of any of the under-mentioned deceased persons are required to send particulars of their claims to the Public Trustee, 256 Flinders-street, Melbourne, the personal representative, on or before the 27th January, 1967, after which date the Public Trustee may convey or distribute the assets, having regard only to the claims of which the Public Trustee then has notice:—

BAKER, JOHN FREDERICK, formerly of 39 Arthur-street, Fairfield Park, but late of 19 Bond-street, Ringwood, retired joiner, died 24th August, 1966.

BELL, MARY ANN, late of 5 Heathermont-avenue, Belgrave, widow, died 8th September, 1966.

BLACKWOOD, JAMES, late of 462 Little Lonsdale-street, Melbourne, Melbourne Harbour Trust employee, died 13th August, 1966.

DORSET, RICHARD, late of Ward 9, Mount Royal Home, Parkville, gentleman, died 3rd August, 1966.

FREEMAN, ALEXANDER, formerly of 173 Neerim-road, Glenhuntly, but late of Kew, retired clerk, died 25th June, 1966.

GILBERTSON, HERBERT EDWIN, late of 21 Robbins-street, Ivanhoe, retired State Electricity Commission employee, died 1st August, 1966.

GRADCZYK, JANEK, also known as Jan Gradczyk, late of Woodside, gardener, died 12th August, 1966.

LOVETT, ERNEST, late of Mildura Homes for the Aged, Princes-street, Mildura, gentleman, died 1st August, 1966.

LYONS, JOHN, late of 11 Perth-street, Murrumbidgee, retired railway officer, died 30th July, 1966.

MADSEN, MARINUS, late of 109 Alexander-parade, Collingwood, retired grocer, died 17th August, 1965.

PETTY, ALEX, formerly known as Sandor Kiss, late of 121 Isobella-street, West Geelong, mechanic, died 5th June, 1966.

PLOZZA, MARY, late of Nazareth House, Cornell-road, East Camberwell, widow, died 25th July, 1966.

SANDER, OTTO FREDERICK, also known as Thomas Sanders, late of 10 Dwyer-street, Clifton Hill, retired bookseller, died 9th July, 1966.

SAUNDERS, LESLIE GEORGE, formerly of 28 Charter-street, Ringwood, but late of Warrandyte-road, North Ringwood, retired school teacher, died 15th May, 1965.

SAVAGE, MICHAEL MARTIN, late of 38 Crisp-street, Hampton, engineer, died 1st July, 1966.

SKINNER, GERTRUDE, late of lot 33 View-road, The Basin, widow, died 29th July, 1966.

SUTER, ELSIE, late of 50 Salisbury-avenue, Ivanhoe, married woman, died 14th July, 1966.

SWEENEY, ERNEST STANLEY, late of Woodside, retired farmer, died 21st June, 1966.

TAPPER, MARY, also known as Molly Tapper, late of 3 Sutherland-street, Coburg, widow, died 16th August, 1966.

WHITE, BRYAN PIERCE, also known as Bryan White, formerly of 214 Rathmines-road, Hawthorn East, but late of 211 Rathmines-road, Hawthorn East, manager, died 24th June, 1966.

WOODWARD, SARAH ELIZABETH, formerly of 19 Moore-street, Elwood, but late of Mount Royal, Parkville, widow, died 17th August, 1966.

A. D. DUNCAN,
Public Trustee.

Melbourne, 18th November, 1966.

Dairy Products Act.

QUOTAS FOR BUTTER AND CHEESE.

BUTTER QUOTA.

I, GILBERT LAWRENCE CHANDLER, Minister of Agriculture in the State of Victoria, after consultation with the Victorian Dairy Products Board, and after ascertaining that the supply and distribution of butter at reasonable prices to consumers thereof in Victoria will be ensured, hereby determine a quota for butter as follows:—

The proportion shall be Thirty seven point two three per cent.

The period for which this quota is to operate shall be the month of December, 1966.

CHEESE QUOTA.

I, GILBERT LAWRENCE CHANDLER, Minister of Agriculture in the State of Victoria, after consultation with the Victorian Dairy Products Board, and after ascertaining that the supply and distribution of cheese at reasonable prices to consumers thereof in Victoria will be ensured, hereby determine a quota for cheese as follows:—

The proportion shall be Thirty point six four per cent.
The period for which this quota is to operate shall be the month of December, 1966.

G. L. CHANDLER,
Minister of Agriculture.

17th November, 1966.

CONTRACTS ACCEPTED.—(Series 1966-67.)

GENERAL STORES.

Gazette No. 28, 15th April, 1966, Schedule No. 52, Tools (General).—For rates shown opposite the following items, substitute the rates as set out hereunder:—Item No. 255, 6-in., \$1.99, 7-in., \$2.01; Item No. 256, \$1.79, each as from 1st April, 1966; Item No. 228, \$9.98 each, as from 16th September, 1966; Item No. 239, \$2.53; Item No. 248, 6½-in., \$0.45, 14-in., \$0.55; Item No. 265, Handled, 4 lb., \$2.53, 4½ lb., \$2.57, 5 lb., \$2.65; without handles, 4 lb., \$1.84, 4½ lb., \$1.88, 5 lb., \$1.96; Item No. 269, \$1.33; Item No. 270, \$1.38; Item No. 278, \$2.31; Item No. 279, \$2.23; Item No. 280, \$2.08; Item No. 297, \$0.39 each; Item No. 349, \$9.34 per dozen, as from 19th September, 1966; Item No. 102, \$0.74; Item No. 104, \$0.74; Item No. 105, \$0.85 each, as from 1st October, 1966; Item No. 3, ½-in. and ¾-in., \$0.92, 9/16 and 5/8-in., \$1.00; 11/16-in. and ¾-in., \$1.10, 13/16-in. and 7/8-in., \$1.25, 15/16-in. and 1-in., \$1.39, 1¼-in., \$1.66, 1½-in., \$1.97 each; Item No. 8, \$0.61; Item No. 9, 9/16-in., \$0.70, 5/8-in., \$0.75, 11/16-in. and ¾-in., \$0.83, 13/16-in. and 7/8-in., \$0.92, 1½-in., \$1.23, 1¾-in., \$1.51; Item No. 36, ¾-in. to 1-in., \$0.81; Item No.

37, $\frac{3}{4}$ -in., \$0.83, $\frac{1}{2}$ -in., \$0.87, $\frac{3}{8}$ -in., \$0.92, 1-in., \$0.98; Item No. 38, $1\frac{1}{4}$ -in., \$1.21, $1\frac{1}{2}$ -in., \$1.39, $1\frac{3}{4}$ -in., \$1.62, 2-in., \$1.88; Item No. 39, $\frac{1}{2}$ -in. to $\frac{3}{4}$ -in., \$0.87; Item No. 40, $\frac{1}{2}$ -in., \$0.90, $\frac{3}{4}$ -in., \$0.92, $\frac{1}{2}$ -in., \$0.97, 1-in., \$1.04; Item No. 41, $1\frac{1}{4}$ -in., \$1.21, $1\frac{1}{2}$ -in., \$1.44, $1\frac{3}{4}$ -in., \$1.62, 2-in., \$1.88; Item No. 42, $\frac{1}{2}$ -in. to $\frac{3}{4}$ -in., \$0.92; Item No. 43, $\frac{3}{4}$ -in., \$0.98, $\frac{1}{2}$ -in., \$1.04, $\frac{3}{8}$ -in., \$1.21, 1-in., \$1.27; Item No. 44, $1\frac{1}{4}$ -in., \$1.51, $1\frac{1}{2}$ -in., \$1.68, $1\frac{3}{4}$ -in., \$1.90, 2-in., \$2.09; Item No. 45, $\frac{1}{2}$ -in. to $\frac{3}{4}$ -in., \$1.16; Item No. 46, $\frac{3}{4}$ -in., \$1.21, $\frac{1}{2}$ -in., \$1.28, $\frac{3}{8}$ -in., \$1.40, 1-in., \$1.51; Item No. 47, $1\frac{1}{4}$ -in., \$1.72, $1\frac{1}{2}$ -in., \$1.88; Item No. 52, 2-ft., \$5.67, 2 ft. 6 in., \$5.84, 3-ft., \$5.96, 3 ft. 6 in., \$6.06, 4-ft., \$6.18, 4 ft. 6 in., \$6.35, 5-ft., \$6.47, 5 ft. 6 in., \$6.61, 6-ft., \$6.73; Item No. 80, $\frac{1}{2}$ -in. to $\frac{3}{4}$ -in., \$0.87, $\frac{1}{2}$ -in., \$0.94; Item No. 81, $\frac{3}{4}$ -in., \$0.97, $\frac{1}{2}$ -in., \$1.03, $\frac{3}{8}$ -in., \$1.08, 1-in., \$1.13; Item No. 129, \$4.96; Item No. 130, \$5.72; Item No. 131, \$5.92; Item No. 132, \$8.02; Item No. 133, \$8.63; Item No. 291, \$3.18; Item No. 293, \$1.98; Item No. 295, \$2.03; Item No. 296, \$2.21; Item No. 298, \$0.90, each as from 11th October, 1966; Item Nos. 60-66 inclusive, as per Price List No. 66 of November, 1966, as from 2nd November, 1966; Item No. 213, \$28.25 each, less 20 per cent., as from 2nd November, 1966; Item No. 314, \$0.56 each, as from 11th November, 1966; Item No. 238, 3-prong, \$1.47, 5-prong, \$1.94 each, as from 16th November, 1966.

Gazette No. 55, 27th July, 1966, Schedule No. 1, Printing Papers, &c.—For rates shown opposite the following items, substitute the rates as set out hereunder, as from 30th November, 1966:—Item No. 1, \$12.02; Item No. 3, \$10.42; Item No. 4, \$13.05; Item No. 6, \$15.80; Item No. 49, \$0.1557 per lb.; Item Nos. 75, 77, 79 and 80, \$10.36; Item Nos. 87 and 88, \$9.40; Item Nos. 91, 93 and 96, \$7.95; Item No. 94, \$8.30; Item No. 212, \$14.58; Item No. 213, \$11.07; Item No. S110, \$1.84; Item No. S111, \$1.47; Item No. S.122, \$2.00; Item No. S.123, \$1.58; Item No. S.125, \$2.03; Item No. S126, \$1.61; Item No. S129, \$1.28; Item No. S131, \$1.02; Item No. S139, \$1.34; Item No. S140, \$1.07 per 1,000 sheets.

Gazette No. 53, 19th July, 1966, Schedule No. 27, Cocks and Fittings.—Item Nos. 1, 2 and 5-12, Surcharge increased to 10 per cent., as from 24th October, 1966.

Gazette No. 53, 19th July, 1966, Schedule No. 39, Furniture (General).—Item Nos. 2, 17, 22, 25, 45 and 52 to 57, Rates increased by 5 per cent., as from 1st November, 1966; Item No. 79, Rate increased by 5 per cent., as from 11th November, 1966; Item Nos. 65, 66, 68, 70, 71, 73-75, 78, 81, 82 and 84, Rates increased by $3\frac{1}{2}$ per cent., as from 1st September, 1966.

Gazette No. 53, 19th July, 1966, Schedule No. 48, Iron (Galvanized).—Item Nos. 1-5, Rates increased by \$2.00 per ton, as from 1st November, 1966.

Gazette No. 76, 5th October, 1966, Schedule No. 24, Butter and Cheese.—Rates for cheese increased by 2 cents per lb., as from 7th November, 1966, for Melbourne and Mont Park, Ararat, Stawell and Sunbury Districts.

H. COUTTS, Secretary to the Tender Board. 22.11.66.

ORDERS IN COUNCIL.—(Series 1966-67.)

EDUCATION DEPARTMENT.

1651. Two (2) only conductivity meters, for Gordon Institute of Technology, Geelong, \$540.00.—Watson Victor Ltd.

1652. One (1) only electric pottery wheel, for Mildura Technical School, \$385.00.—Orton & Burns Pty. Ltd.

1653. One (1) only electric pottery kiln (\$436.00) and one (1) only pyrometer (\$56.00), for Mildura Technical College, \$492.00.—National Heating.

1654. One (1) only D.C. dynamometer generator, for Warrnambool Technical College, \$573.00.—McColl Electric.

1655. One (1) only combination printing press, for Royal Melbourne Institute of Technology, \$1,200.00.—Ronstan Printing Maintenance Pty. Ltd.

1656. One (1) only hand operated gear type tube bender, for Royal Melbourne Institute of Technology, \$340.00.—Yorkshire Imperial Eastman Pty. Ltd.

1657. One (1) only power hacksaw, for Sale Technical School, \$385.00.—Demco Machinery Co. Pty. Ltd.

1658. One (1) only projection microscope plus accessories, for Bendigo Technical College, \$1,419.70.—Wild (Australia).

Approved by the Governor in Council, 15th November, 1966.—J. ROSSITER, Acting Clerk of the Executive Council.

PUBLIC WORKS.

1659. Various schools in northern Victoria.—Supply and delivery of thirty-two (sixteen from each company), portable type evaporative space coolers, \$4,473.60.—Warburton Franki Industries (Melbourne) Pty. Ltd. and \$4,476.00.—Dalgety Trading Company Pty. Ltd.—(G.88013).

Approved by the Governor in Council, 15th November, 1966.—J. ROSSITER, Acting Clerk of the Executive Council.

STATE ELECTRICITY COMMISSION.

1660. For the supply of approximately 40,000 super. feet of imported select grade rough green oregon, to Quotation No. 714A, at Schedule rates.—J. Wright & Sons (Aust.) Pty. Ltd.

1661. For the supply of main pulverizing mill shaft for coal pulverizing mills, Hazelwood Power Station, to Quotation No. 4078, \$13,525.10.—Babcock & Wilcox of Australia Pty. Ltd.

Approved by the Governor in Council, 25th October, 1966.—J. COLQUHOUN, Clerk of the Executive Council.

1662. For the supply of switchboard panels and cubicles for terminal stations, to Specification No. 66-67/113, \$30,862.—A. L. Brammel Pty. Ltd.

1663. For the supply of inter-office communication system for new Head Office Building, 15-27 William-street, Melbourne, to Specification No. 66-67/137, \$48,362.—Manufacturers Special Products Pty. Ltd.

Approved by the Governor in Council, 2nd November, 1966.—J. COLQUHOUN, Clerk of the Executive Council.

1664. For the supply of control panels and terminating panels for sodium and mercury lamps installed in public lighting steel columns, for a period of two years, to Specification No. 64-65/228A, at Schedule rates.—A. J. Ferguson & Co. Pty. Ltd.

1665. For the supply of processed and unprocessed steel reinforcement and reinforcing fabric for construction purposes for a period of two years, to Specification No. 66-67/104, at Schedule rates.—A.K.Z. (Structural) Pty. Ltd.

1666. For the supply of processed and unprocessed steel reinforcement and reinforcing fabric for construction purposes for a period of two years, to Specification No. 66-67/104, at Schedule rates.—Stanton Pipes of Australia Pty. Ltd.

1667. For the erection of electrical plant and equipment at the Morwell Terminal Station, to Specification No. 66-67/129, \$25,792.—H. H. Green & Co. Pty. Ltd.

Approved by the Governor in Council, 8th November, 1966.—J. COLQUHOUN, Clerk of the Executive Council.

APPOINTMENTS AND RESIGNATIONS

APPOINTMENTS.

HIS Excellency the Governor of the State of Victoria, by and with the advice of the Executive Council thereof, has, by Orders made on the 15th day of November, 1966, been pleased to make the under-mentioned appointments, viz.:—

CHIEF SECRETARY'S DEPARTMENT.

Trustees of Mechanics Institute.

HERBERT NEAL ROTHACKER,
LESLIE HAROLD DICKINS,
JOHN RAYMOND FORREST, and
THOMAS WILLIAM MARWOOD,
to be Trustees of the Campbell's Forest Mechanics Institute.

MINISTRY OF HEALTH.

Members of Mental Health Authority.

ERIC CUNNINGHAM DAX, M.B., B.S., B.Sc., D.P.M. (R.C.P. et S.), L.M.S.S.A. (London),
to be a Member and Chairman of the Mental Health Authority, pursuant to the provisions of section 5 of the Mental Health Act 1959 (No. 6605) for the period ending the 30th November, 1971; and

JAMES BERTRAND GORDON-RUSSELL, M.B., Ch.B. (Aberd.), M.R.C.P., D.P.M. (Eng.),
to be a Member and Deputy Chairman of the Mental Health Authority, pursuant to the provisions of section 5 of the Mental Health Act 1959 (No. 6605) for the period ending the 30th November, 1971.

LAW DEPARTMENT.

Commissioners for Taking Declarations, &c.

JAMES WILLIAM BAIN, Department of Crown Lands and Survey, Public Offices, Melbourne,
MAXWELL JOHN CAITHNESS, and
CHRISTOPHER CHARLES EDWIN GAHAN,
Officers of the Department of Agriculture, Public Offices, Melbourne, and
EDWIN TOUSSAINT CARUANA, and

FRANCIS ANTHONY CLEARY,
Housing Commission of Victoria, 179 Queen-street,
Melbourne,
to be Commissioners for taking Declarations and Affidavits, pursuant to the provisions of the Evidence Act 1958, to refrain from charging fees and to resign upon ceasing to occupy their present positions;

WARREN STEPHEN SPENCE, care of Monash University,
Clayton,
WILLIAM GEORGE RUSSELL SMITH, care of A.M.P.
Society, Horsham,
ROBERT DONALD BUTLER, care of Commonwealth
Hostels Limited, Brooklyn,
JOHN THOMAS DONNE, care of A.M.P. Society, Geelong,
WALTER WILLIAM FEORE, care of H. Arendsen & Sons
Pty. Ltd., 1303 Malvern-road, Malvern, and
PETER WILSON LANCASTER, care of Bank of New South
Wales, 368 Collins-street, Melbourne,
to be Commissioners for taking Declarations and Affidavits, pursuant to the provisions of the Evidence Act 1958, to resign upon ceasing to occupy their present positions; and

WILLIAM JAMES GOWTHORP, 44 Lewton-road, Mount
Waverley, and
WILLIAM ALAN JAMES MCFARLANE, 205 Sussex-street,
North Coburg,
to be Commissioners for taking Declarations and Affidavits, pursuant to the provisions of the Evidence Act 1958, to resign upon removing from the neighbourhood of the addresses stated.

Justices of the Peace.

ALLAN GEOFFREY BRANSON, 112 Elizabeth-street,
Kooyong,
WILLIAM THOMAS HAYES, 8 Blair-road, Belgrave,
DESMOND NORMAN SCOTT, 35 Manningham-street,
Parkville West,
FRANK DURRA, 18 Hilton-street, Beaumaris, and
WILLIAM ARTHUR PROUSE, Staff Quarters, H.M. Prison,
Coburg,
to keep the Peace in the Central Bailiwick of the State of
Victoria;

JACK RICHARD BOLSTER, 4 Browns-parade, Ballarat,
to keep the Peace in all Bailiwicks of the State of Victoria;

GORDON ROBERT GELLATLY, "Gellbrook", Box 34,
Murtoa, and
KENNETH ROBERT SYMONS, 18 Marma-street, Murtoa,
to keep the Peace in the Western Bailiwick of the State
of Victoria;

COLIN JAMES HENDERSON DRIFE, Meadow Park Estate,
Clunes,
to keep the Peace in the Southern Bailiwick of the State
of Victoria; and
RONALD RAYMOND JARDINE, Mitchell-street, Ouyen,
to keep the Peace in the Midland Bailiwick of the State
of Victoria.

PUBLIC WORKS DEPARTMENT.

Temporary Inspector, &c.

JOHN HENRY MICHELL
as Temporary Inspector (Ship and Engineer Surveyor)
and Examiner of Engine Drivers to the Marine Board of
Victoria, pursuant to the provisions of section 95 of the
Marine Act 1958, for a period of three months from 10th
November, 1966, to 10th February, 1967.

DEPARTMENT OF THE TREASURER.

Collector of Imposts (Acting).

RUEBEN JOHN CUGLEY BULMAN
to act temporarily as Collector of Imposts, Country Roads
Board, during the absence of R. G. Cooper, on leave.

J. ROSSITER,
Acting Clerk of the Executive Council.

At the Executive Council Chamber,
Melbourne, 15th November, 1966.

CANCELLATION OF APPOINTMENT.

HIS Excellency the Governor of the State of Victoria,
by and with the advice of the Executive Council
thereof, has by Order made on the 15th day of November,
1966, cancelled the approval given on the 9th June, 1965,
to the appointment of First Constable Malcolm Clive
Grant, No. 12758, as Assistant Wharf Manager at Mornington,
at a remuneration of \$100.00 per annum, due to there
now being insufficient duties to warrant the continuation
in office of an Assistant Wharf Manager at Mornington.

J. ROSSITER,
Acting Clerk of the Executive Council.

At the Executive Council Chamber,
Melbourne, 15th November, 1966.

RESIGNATIONS.

HIS Excellency the Governor of the State of Victoria,
by and with the advice of the Executive Council
thereof, has, by Orders made on the 15th day of November,
1966, accepted the resignations of the persons named
hereunder of the offices mentioned, viz.:—

LAW DEPARTMENT.

DOUGLAS VICTOR EVERSLED, and
ARTHUR KEITH HORMAN,
from the Commission of the Peace for the Central
Bailiwick.

J. ROSSITER,
Acting Clerk of the Executive Council.

At the Executive Council Chamber,
Melbourne, 15th November, 1966.

ORDERS IN COUNCIL

LABOUR AND INDUSTRY ACT 1958.

At the Executive Council Chamber, Melbourne, the
fifteenth day of November, 1966.

PRESENT:

His Excellency the Governor of Victoria.
Mr. Meagher | Mr. Hamer
Mr. Balfour | Mr. Wilcox.

**APPOINTMENT OF A FLOOR COVERINGS (PRINTED
FELT BASE) BOARD.**

UNDER the powers in that behalf conferred by the
Labour and Industry Act 1958 His Excellency the
Governor of the State of Victoria by and with the advice
of the Executive Council thereof doth hereby—

1. Declare that it is expedient to appoint, and doth
hereby appoint a Wages Board for the trade of manufac-
turing printed felt based floor coverings but not including
any trade or branch of a trade for which a Wages Board
has heretofore been appointed.
2. Order that such Wages Board shall consist of four
members and a Chairman.
3. Direct that such Wages Board may be described
for all purposes as the Floor Coverings (Printed Felt Base)
Board.
4. Define the area within which the Determination of
such Wages Board shall be operative as being the whole
of the State of Victoria.

And the Honorable Vernon Francis Wilcox, Her Majesty's
Minister of Labour and Industry for the State of Victoria,
shall give the necessary directions herein accordingly.

J. ROSSITER,
Acting Clerk of the Executive Council.

**MARKETING OF PRIMARY PRODUCTS ACT
1958 (No. 6304).**

At the Executive Council Chamber, Melbourne, the
fifteenth day of November, 1966.

PRESENT:

His Excellency the Governor of Victoria.
Mr. Meagher | Mr. Hamer
Mr. Balfour | Mr. Wilcox.

**APPOINTMENT OF A MEMBER OF THE CHICORY
MARKETING BOARD.**

IN pursuance of the powers conferred by the *Marketing
of Primary Products Act 1958* and all other powers
him thereunto enabling His Excellency the Governor of
the State of Victoria by and with the advice of the
Executive Council thereof doth by this Order hereby
appoint Frederick Trafford Morgan-Payler, as a member
of The Chicory Marketing Board for the period from the
15th November, 1966, to the 15th April, 1968, both dates
inclusive, the said Frederick Trafford Morgan-Payler having
been elected by the producers of chicory as an elective

member of such Board pursuant to and in accordance with the said Act.

And the Honorable Gilbert Lawrence Chandler, Her Majesty's Minister of Agriculture for the State of Victoria, shall give the necessary directions herein accordingly.

J. ROSSITER,
Acting Clerk of the Executive Council.

DEPARTMENT OF CROWN LANDS AND SURVEY.

At the Executive Council Chamber, Melbourne, the fifteenth day of November, 1966.

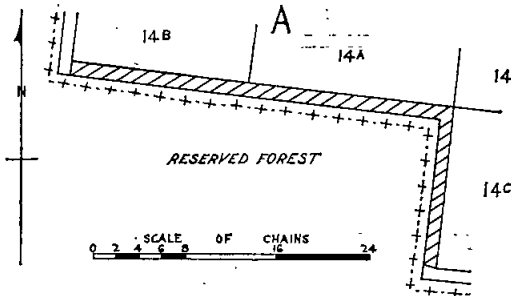
PRESENT:

His Excellency the Governor of Victoria.
Mr. Meagher | Mr. Hamer
Mr. Balfour | Mr. Wilcox.

UNUSED ROADS CLOSED.

HIS Excellency the Governor of the State of Victoria, by and with the advice of the Executive Council thereof, doth hereby direct that, in pursuance of the provisions of section 349 of the Land Act 1958, the unused roads referred to hereunder be closed, viz.:-

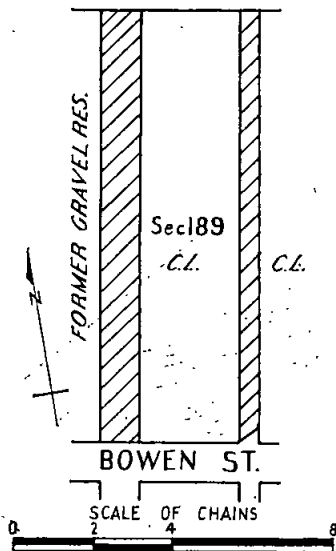
Parish of Barwidgee, County of Bogong, being the road indicated by hachure on plan hereunder.—(B.637⁽⁸⁾) (H.O.29985).



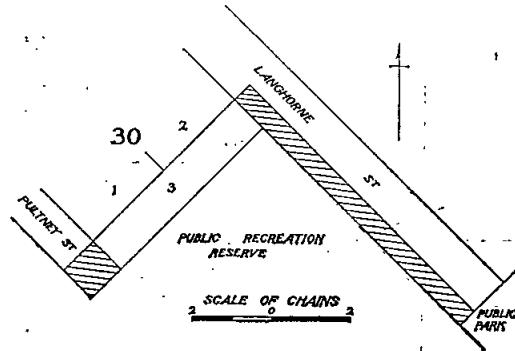
Parish of Clunes, County of Talbot, being the road between allotment 26, section 3 and allotments 29B, 29A, section 3.—(C.395(L⁶)) (J.31692).

Parish of Stawell, County of Borung, being the roads indicated by hachure on plan hereunder.—(S.329⁽¹⁵⁾) (M.60483).

ILLAWARRA



Township of Dandenong, Parish of Dandenong, County of Bourke, being the portions of roads indicated by hachure on plan hereunder.—(D.19⁽⁴⁾) (Rs.314).



Parish of Wartook, County of Borung, being the road between allotment 48A and allotments 48, 48B.—(W.341⁽³⁾) (M.37700).

And the Honorable James Charles Murray Balfour, Her Majesty's Minister of Lands for the State of Victoria, shall give the necessary directions herein accordingly.

J. ROSSITER,
Acting Clerk of the Executive Council.

DEPARTMENT OF CROWN LANDS AND SURVEY.

At the Executive Council Chamber, Melbourne, the fifteenth day of November, 1966.

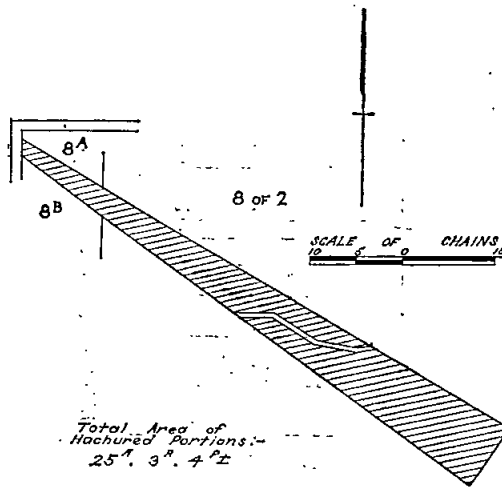
PRESENT:

His Excellency the Governor of Victoria.
Mr. Meagher | Mr. Hamer
Mr. Balfour | Mr. Wilcox.

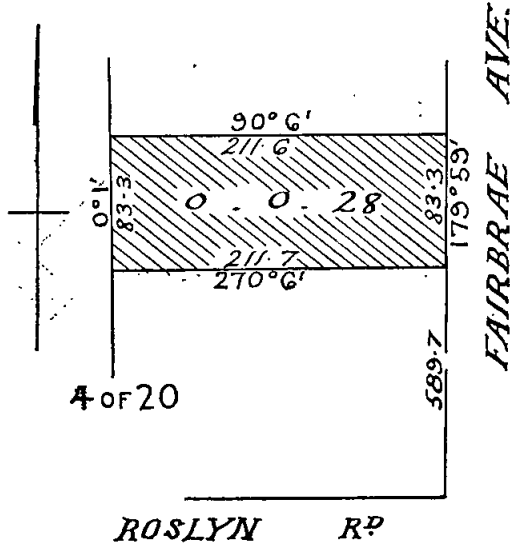
LANDS TEMPORARILY RESERVED AS SITES.

HIS Excellency the Governor of the State of Victoria, by and with the advice of the Executive Council thereof, doth hereby, in pursuance of section 14 of the Land Act 1958, reserve temporarily from sale, from being leased and from having a licence granted in respect thereof, and also except from occupation for mining purposes under any miner's right, the lands hereinafter described:-

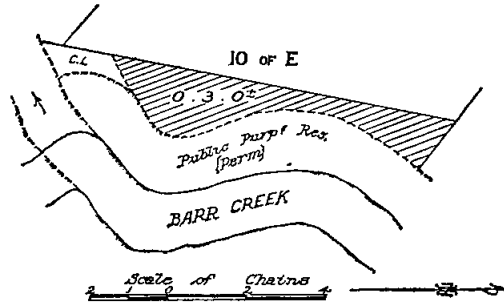
BARAMBOGIE.—Site for Public Purposes (supply of gravel), 25 acres 3 roods 4 perches, Parish of Barambogie, County of Bogong, as indicated by hachure on plan hereunder.—(B.79⁽³⁾) (Rs.8589).



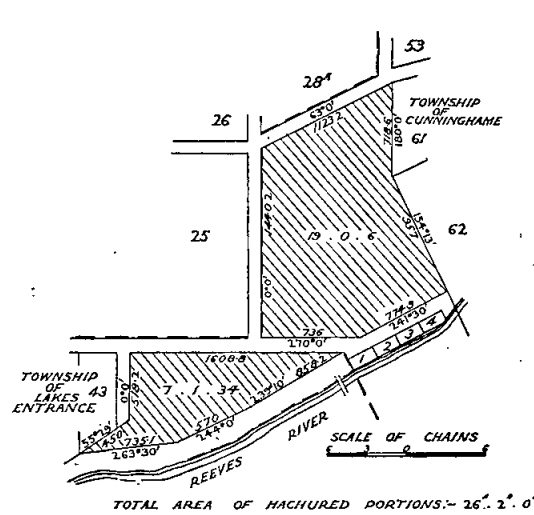
BARRARBOOL (GEELONG).—Site for Public Purposes (Police purposes), 28 perches, Parish of Barrarbool, County of Grant, as indicated by hachure on plan hereunder.—(B.34⁽²⁾) (Rs.8566).



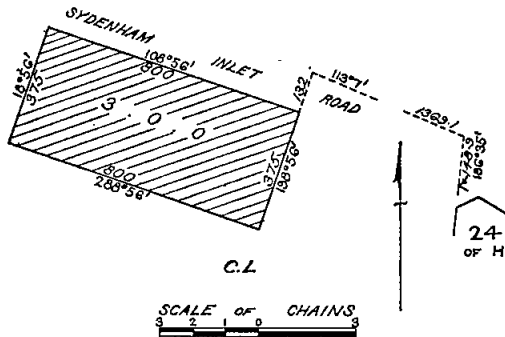
COHUNA.—Site for State School Purposes, 3 roods, more or less, Parish of Cohuna, County of Gunbower, as indicated by hachure on plan hereunder.—(C.424⁽⁸⁾) (Rs.6254).



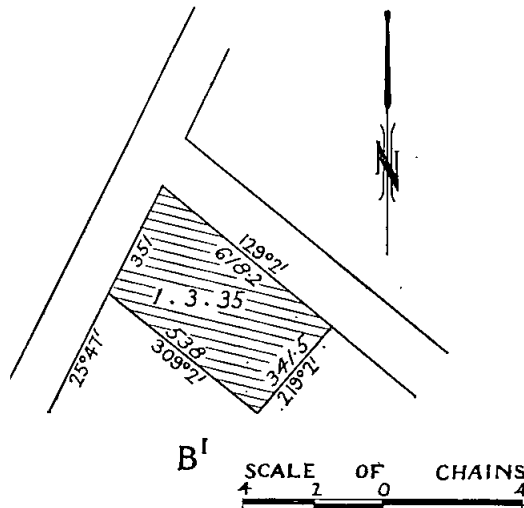
CUNNINGHAME AND LAKES ENTRANCE.—Site for Public purposes, 26 acres 2 roods, Township of Cunninghame and Township of Lakes Entrance, Parish of Colquhoun, County of Tambo, as indicated by hachure on plan hereunder.—(C.486⁽⁵⁾, C.383^(F3)) (Rs.3353).



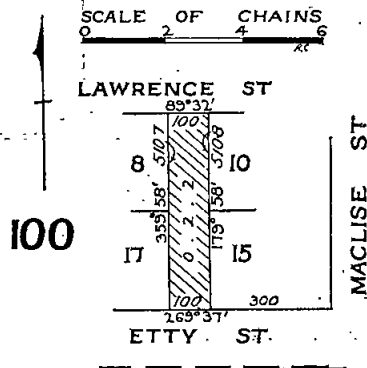
BEMM.—Site for Public Purposes (State school purposes), 3 acres, Township of Bemm, Parish of Bemm, County of Croajingolong, as indicated by hachure on plan hereunder.—(B.728⁽⁶⁾) (Rs.8559).



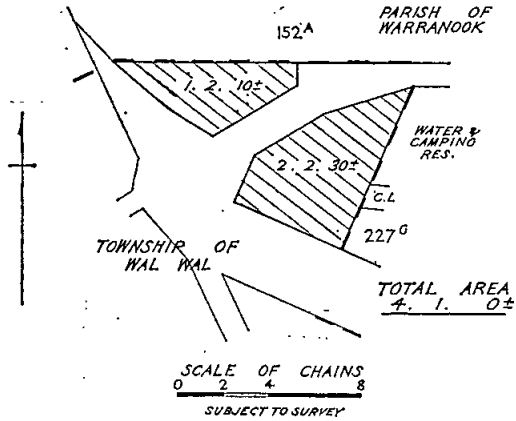
ELDORADO.—Site for Public Purposes (Municipal purposes), 1 acre 3 roods 35 perches, Township of Eldorado, Parish of Tarrawingee, County of Bogong, as indicated by hachure on plan hereunder.—(E.89⁽⁴⁾) (Rs.8632).



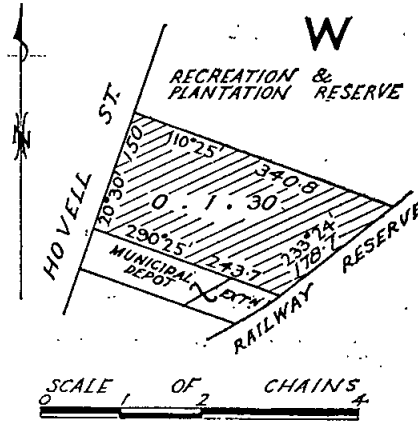
CASTLEMAINE.—Site for Public Purposes (Children's Playground), 2 roods 2 perches, Township of Castlemaine, Parish of Castlemaine, County of Talbot, as indicated by hachure on plan hereunder.—(C.99⁽⁸⁾) (Rs.8692).



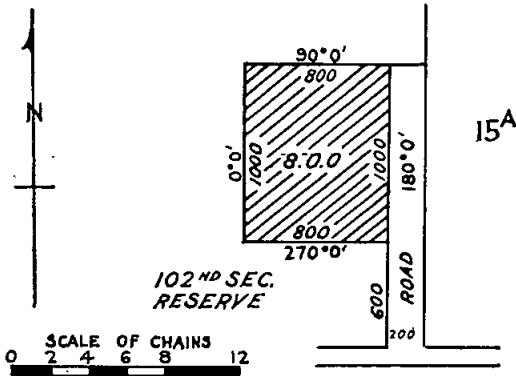
WAL WAL.—Site for Public Hall and Public Recreation, 4 acres 1 rood, more or less, Township of Wal Wal, Parish of Warranook, County of Borung, as indicated by hachure on plan hereunder.—(W.428⁽²⁾) (Rs.5753).



WODONGA.—Site for Public Recreation and Plantation purposes, 1 rood 30 perches, Township of Wodonga, Parish of Wodonga, County of Bogong, as indicated by hachure on plan hereunder.—(W.308⁽⁵⁾) (Rs.4924).



WARRAQUIL.—Site for Public Purposes (Municipal Bish Depot), 8 acres, Parish of Warraquil, County of Lowan, as indicated by hachure on plan hereunder.—(W.318⁽⁴⁾) (Rs.8726).



And the Honorable James Charles Murray Balfour, Her Majesty's Minister of Lands for the State of Victoria, shall give the necessary directions herein accordingly.

J. ROSSITER,
Acting Clerk of the Executive Council.

LOCAL GOVERNMENT DEPARTMENT.

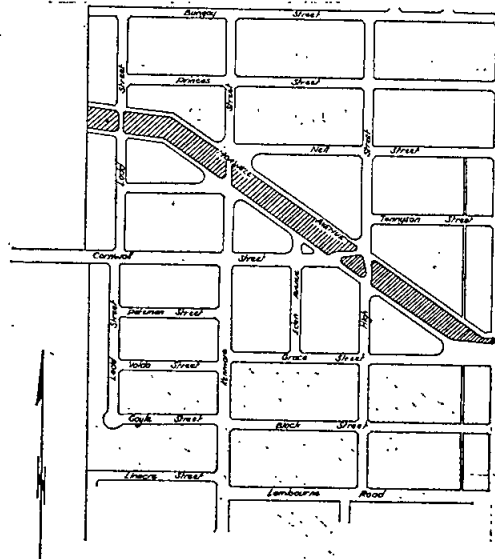
At the Executive Council Chamber, Melbourne, the fifteenth day of November, 1966.

PRESENT:

His Excellency the Governor of Victoria.
Mr. Meagher | Mr. Hamer
Mr. Balfour | Mr. Wilcox.

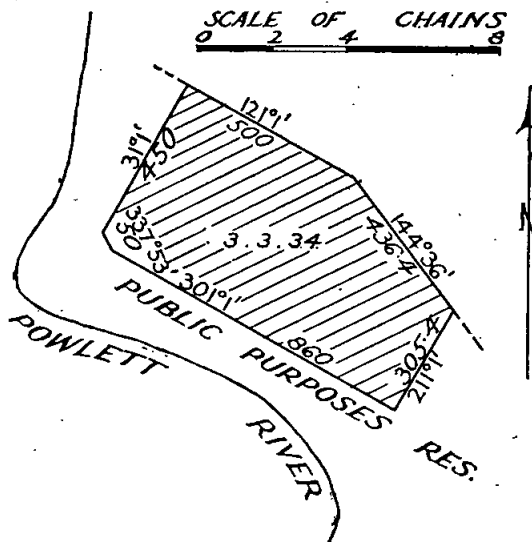
TREE RESERVE IN THE SHIRE OF DIAMOND VALLEY.

HIS Excellency the Governor of the State of Victoria, by and with the advice of the Executive Council thereof, in pursuance of the provisions of Section 557 of the Local Government Act 1958, as amended, doth by this Order, in compliance with a request of the Council of the Shire of Diamond Valley, direct that the land shown hatched on the plan hereunder, being part of Morwell-avenue, Watsonia, be a tree reserve.



Width of road reserve 152'
Width of tree reserve varies 92' to 110'
Length of tree reserve at centre line 2225'

WONTHAGGI.—Site for Public Purposes, 3 acres 3 roods 34 perches, Parish of Wonthaggi, County of Mornington, as indicated by hachure on plan hereunder.—(W.345⁽¹³⁾) (Rs.8700).



And the Honorable Rupert James Hamer, Her Majesty's Minister for Local Government for the State of Victoria, shall give the necessary directions herein accordingly.

J. ROSSITER,
Acting Clerk of the Executive Council.

LOCAL GOVERNMENT DEPARTMENT.

At the Executive Council Chamber, Melbourne, the
fifteenth day of November, 1966.

PRESENT:

His Excellency the Governor of Victoria.	
Mr. Meagher	Mr. Hamer
Mr. Balfour	Mr. Wilcox.

ADJUSTMENT OF SUB-DIVISIONAL BOUNDARIES—
CITY OF PRESTON.

IN pursuance of the powers conferred by Section 18 (1) (i) of the Local Government Act 1958, as amended, His Excellency the Governor of the State of Victoria, by and with the advice of the Executive Council thereof, hereby alters for the purpose of adjustment, the boundaries of the East and Central Wards of the City of Preston and re-defines the said boundaries in the manner set forth hereunder.

CITY OF PRESTON.

East Ward (Enlarged and Redefined).

Commencing at a point on the southern boundary of the City at the junction of Plenty-road with Dundas-street; thence north-easterly by Plenty-road to the Darebin Creek; thence generally northerly by that creek to the northern boundary of the City at the north-eastern corner of section 14, Parish of Keelbundora, and thence generally easterly, generally south-westerly, easterly, southerly, westerly, generally southerly and westerly by the City boundary to the point of commencement.

(Previous gazettal 1937, page 2960).

Central Ward (Reduced and Redefined).

Commencing at the junction of Plenty-road with High-street; thence northerly by High-street to the northern boundary of the City at the north-western angle of section 14, Parish of Keelbundora; thence easterly by the City boundary to the Darebin Creek at the north-eastern corner of the said section 14; thence generally southerly by the Darebin Creek to Plenty-road, and thence south-westerly by that road to the point of commencement.

(Previous gazettal 1937, page 2960).

North Ward (Unchanged).

(See Gazette 1937, page 2960).

West Ward (Unchanged).

(See Gazette 1939, page 549).

And the Honorable Rupert James Hamer, Her Majesty's Minister for Local Government for the State of Victoria, shall give the necessary directions herein accordingly.

J. ROSSITER,
Acting Clerk of the Executive Council.

COUNTRY ROADS BOARD.

At the Executive Council Chamber, Melbourne, the
fifteenth day of November, 1966.

PRESENT:

His Excellency the Governor of Victoria.	
Mr. Meagher	Mr. Hamer
Mr. Balfour	Mr. Wilcox.

ORDER APPROVING OF LAND BEING ACQUIRED AND
ROADS, DEVIATIONS OR WINDINGS BEING MADE.

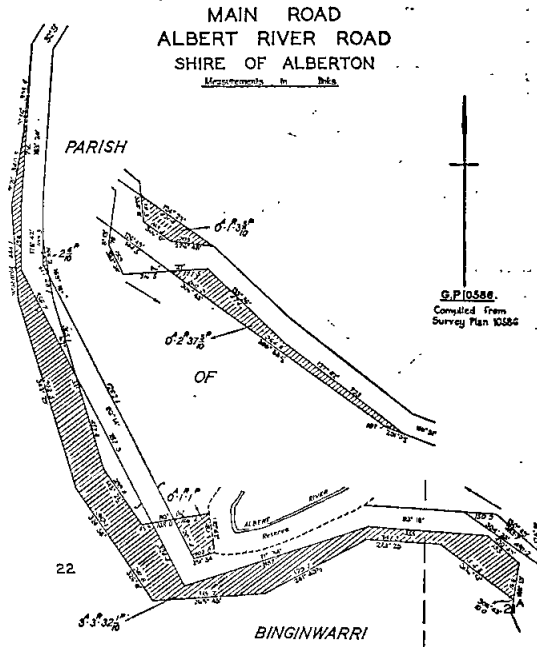
HIS Excellency the Governor of the State of Victoria, by and with the advice of the Executive Council thereof, being satisfied that there are funds legally available for acquiring the land, doth hereby approve the

acquiring of the land described in the Schedule hereunder and the making of new roads and deviations from and widenings of existing roads referred to in the said Schedule.

SCHEDULE.

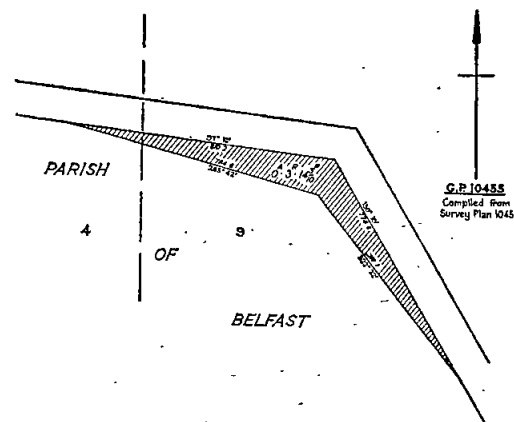
Main Roads.

The land shown hatched on plan numbered G.P.10586 hereunder, required for the deviation of the Albert River-road in the Shire of Alberton and making of the deviation thereon.

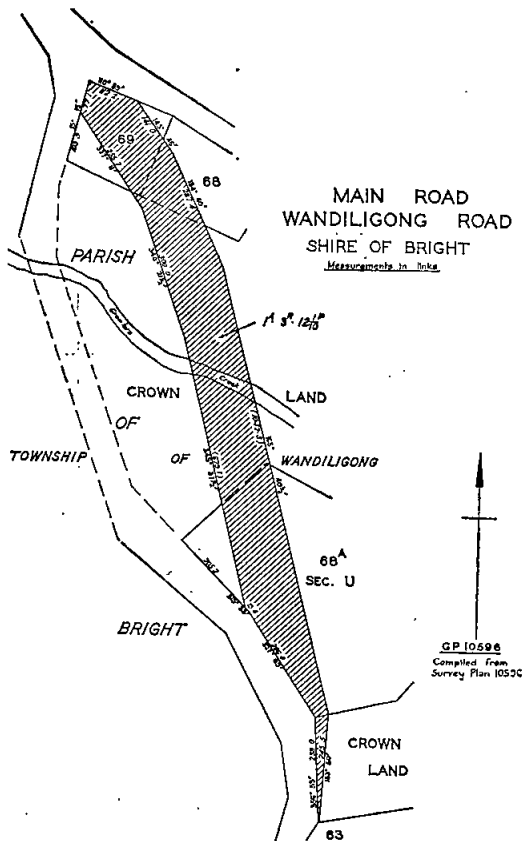


The land shown hatched on plan numbered G.P.10455 hereunder, required for the widening of the Hamilton-road in the Shire of Belfast and making of the widening thereon.

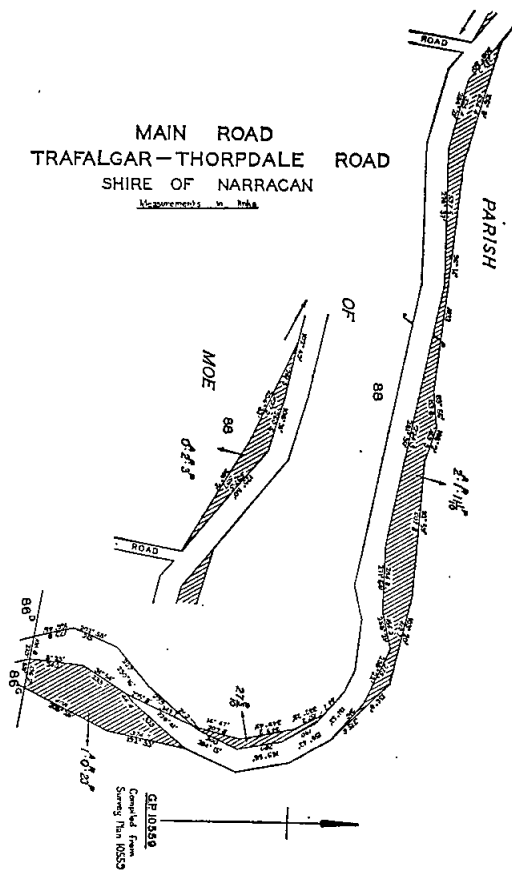
MAIN ROAD
HAMILTON ROAD
SHIRE OF BELFAST



The land shown hatched on plan numbered G.P. 10596 hereunder, required for the deviation of the Wandiligong-road in the Shire of Bright and making of the deviation thereon.

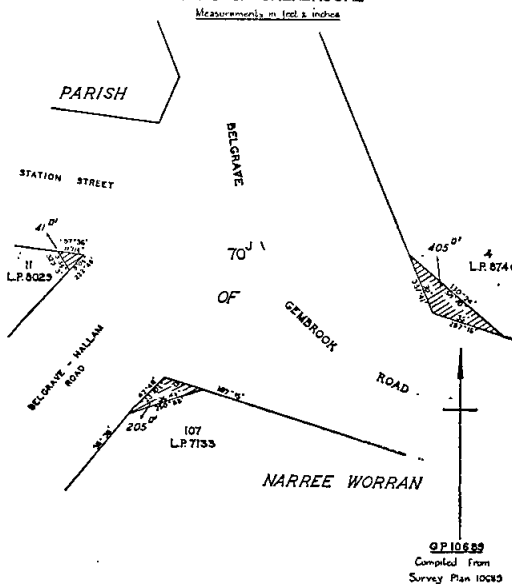


MAIN ROAD
TRAFALGAR—THORPDALE ROAD
SHIRE OF NARRACAN

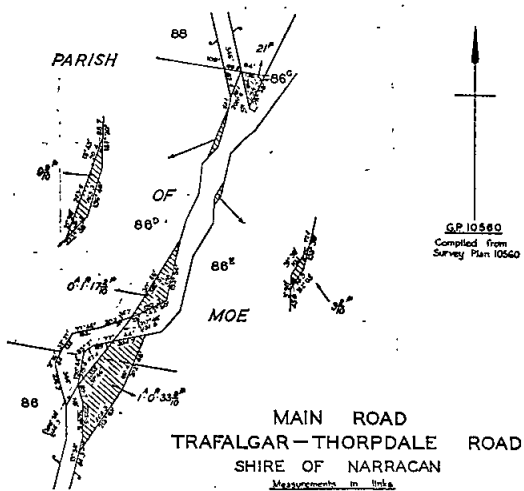


The land shown hatched on plan numbered G.P. 10689 hereunder, required for the widening of the Belgrave-Gembrook road in the Shire of Sherbrooke and making of the widening thereon.

MAIN ROAD
BELGRAVE-GEMBROOK ROAD
SHIRE OF SHERBROOKE

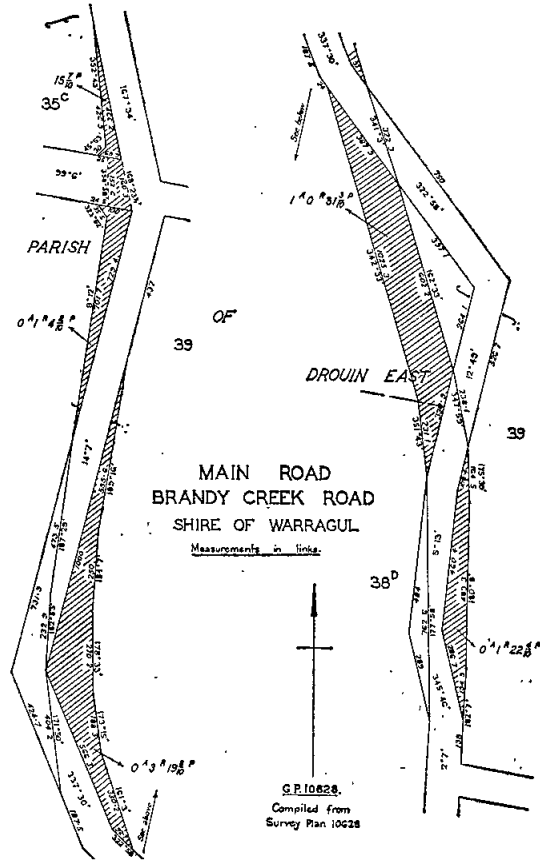
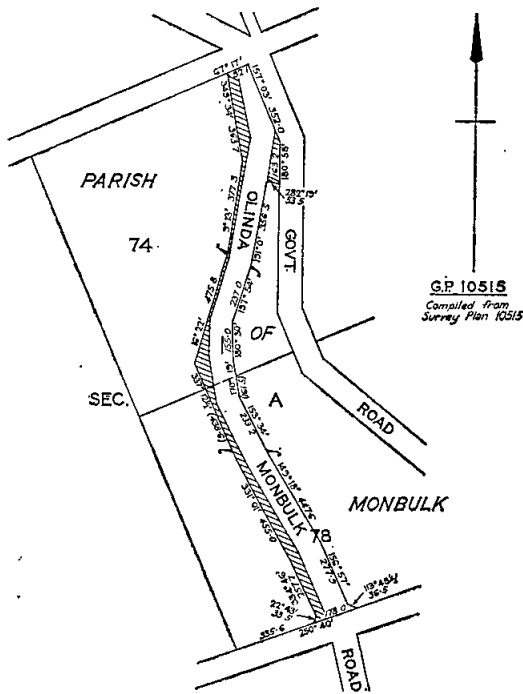


The land shown hatched on plans numbered G.P. 10559 and G.P. 10560 hereunder, required for the deviation of the Trafalgar-Thorpdale road in the Shire of Narracan and making of the deviation thereon.

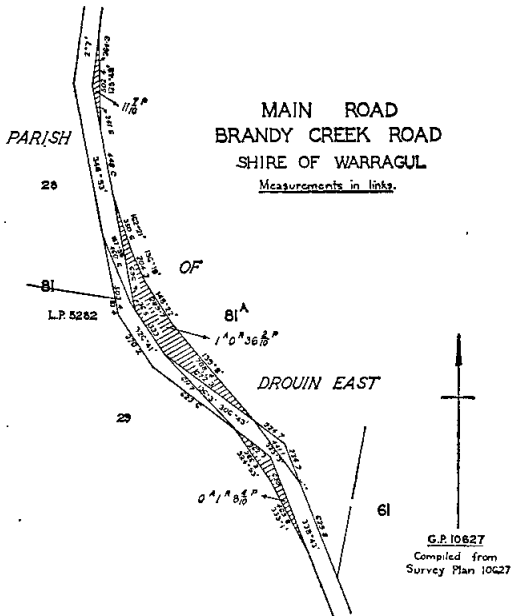


The land shown hatched on plan numbered G.P. 10515 hereunder, required for the widening of the Olinda-Monbulk road in the Shires of Sherbrooke and Lillydale and making of the widening thereon.

MAIN ROAD
OLINDA—MONBULK ROAD
SHIRES OF SHERBROOKE & LILLYDALE
Measurements in links.



The land shown hatched on plans numbered G.P. 10627 and G.P. 10628 hereunder, required for the deviation of the Brandy Creek-road in the Shire of Warragul and making of the deviation thereon.



And the Honorable Murray Victor Porter, Her Majesty's Minister of Public Works for the State of Victoria, shall give the necessary directions herein accordingly.

J. ROSSITER,
Acting Clerk of the Executive Council.

The above-mentioned plans are lodged in the offices of the Country Roads Board and may be inspected by any person, without fee, at any time at which such offices are open for business.

SOIL CONSERVATION AND LAND UTILIZATION
ACT 1958.

At the Executive Council Chamber, Melbourne, the
fifteenth day of November, 1966.

PRESENT:
His Excellency the Governor of Victoria,
Mr. Meagher | Mr. Hamer
Mr. Balfour | Mr. Wilcox.

UPPER LODDON SOIL CONSERVATION DISTRICT.—
DISTRICT ADVISORY COMMITTEE.

IN pursuance of the powers conferred by Section 15 of the Soil Conservation and Land Utilization Act, His Excellency the Governor of the State of Victoria by and with the advice of the Executive Council thereof doth hereby appoint the following persons to be members of the District Advisory Committee of the Upper Loddon Soil Conservation District for a term of three years as from 6th November, 1966:—

- ANTHONY JOSEPH MCCARTHY—being a person elected to represent grazing, agricultural and other relevant interests in the District.
- ALEXANDER STEWART MURDOCH—being a person elected to represent grazing, agricultural and other relevant interests in the District.
- FRANKLIN THOMAS LONGMIRE—being a person elected to represent grazing, agricultural and other relevant interests in the District.

PETER BARKLY HYETT—being a person elected to represent grazing, agricultural and other relevant interest in the District.

BRUCE EYRES BUICK—being a person elected to represent grazing, agricultural and other relevant interests in the District.

GEORGE BAGSHAW RAYNER—being the person representing the Department of Agriculture.

KEITH GEORGE KNIGHTS—being the person representing the Soil Conservation Authority.

And the Honorable James Charles Murray Balfour, Her Majesty's Minister for Conservation for the State of Victoria, shall give the necessary directions herein accordingly.

J. ROSSITER,
Acting Clerk of the Executive Council.

LANDLORD AND TENANT ACT 1958.

At the Executive Council Chamber, Melbourne, the twenty-second day of November, 1966.

PRESENT:

His Excellency the Governor of Victoria.
Mr. Rossiter Mr. Dickie.
Mr. Manson

ORDER EXCLUDING CERTAIN PREMISES FROM THE OPERATION OF CERTAIN OF THE PROVISIONS CONTAINED IN PART V. OF THE LANDLORD AND TENANT ACT 1958.

IN pursuance of the powers conferred upon him by the *Landlord and Tenant Act 1958*, His Excellency the Governor of the State of Victoria, by and with the advice of the Executive Council thereof, doth hereby declare that the premises known as Number 65 Yarra-street, Abbotsford, and the premises known as Number 2 Ferndale-road, North Sunshine, shall be excluded from the operation of the whole of the provisions contained in Divisions 2 and 3 of Part V. of the *Landlord and Tenant Act 1958*.

And the Honorable Arthur Gordon Rylah, Her Majesty's Attorney-General in and for the State of Victoria, shall give the necessary directions herein accordingly.

J. ROSSITER,
Acting Clerk of the Executive Council.

Water Act 1958.

SHIRE OF NUMURKAH WATERWORKS TRUST—EXTENT OF DISTRICT DIMINISHED. WUNGHNU URBAN DISTRICT—PORTION EXCISED.

At the Executive Council Chamber, Melbourne, the twenty-second day of November, 1966.

PRESENT:

His Excellency the Governor of Victoria.
Mr. Rossiter Mr. Dickie.
Mr. Manson

UNDER the powers conferred by the *Water Act 1958* and all other powers enabling him in that behalf, His Excellency the Governor of the State of Victoria, with the advice of the Executive Council of the said State, doth hereby declare, order, and direct as follows:—

Firstly, that the extent of the Waterworks District of the Shire of Numurkah Waterworks Trust be diminished by excising therefrom the portion of the same set out and described in the Schedule hereto, which portion as from the 30th November, 1966, shall be deemed to be excised accordingly; and secondly, that there shall be excised from the Wunghnu Urban District that portion of the same set out in the said Schedule, which portion as from the 30th November, 1966, shall be deemed to be excised accordingly.

SCHEDULE.

Commencing at the north-eastern angle of allotment 8, section E, Parish of Muntoona, County of Moira; thence north-easterly by a line and the northern boundaries of allotments 2 and 1, section 24, Township of Wunghnu, to the north-eastern angle of said allotment 1; thence southerly by the western boundary of Dockery-street to

a point in line with the northern boundary of allotment 8, section 25; thence easterly by a line and the southern boundary of Watson-street to the north-eastern angle of said allotment 8; thence southerly by the eastern boundary of said allotment 8, easterly by the northern boundary of allotment 9 and southerly by the eastern boundaries of allotments 9 and 5 and a line in continuation of the last-mentioned boundary to the southern boundary of Warnecke-street; thence westerly by the southern boundary of Warnecke-street and northerly by the eastern boundary of said allotment 8, section E, to the point of commencement.

The lands set out and described in the foregoing Schedule are shown on a plan approved by the Governor in Council, and deposited in the Office of the State Rivers and Water Supply Commission, Melbourne.—(Corres. No. 65/4699.)

And the Honorable Thomas Anthony Darcy, Her Majesty's Minister of Water Supply for the State of Victoria, shall give the necessary directions herein accordingly.

J. ROSSITER,
Acting Clerk of the Executive Council.

Water Act 1958.

STATE RIVERS AND WATER SUPPLY COMMISSION.

At the Executive Council Chamber, Melbourne, the twenty-second day of November, 1966.

PRESENT:

His Excellency the Governor of Victoria.
Mr. Rossiter Mr. Dickie.
Mr. Manson

GOULBURN-MURRAY IRRIGATION DISTRICT—DISTRICT EXTENDED. SHEPPARTON IRRIGATION AREA—BOUNDARIES VARIED.

UNDER the powers conferred by the *Water Act 1958* and all other powers enabling him in that behalf, His Excellency the Governor of the State of Victoria, with the advice of the Executive Council of the said State, on the recommendation of the State Rivers and Water Supply Commission, doth hereby declare, order, and direct as follows:—

That the Goulburn-Murray Irrigation District be extended and the boundaries of the Shepparton Irrigation Area be varied by adding to the said District and area the lands set out and described in the Schedule hereto, and as on and from the 1st December, 1966, such District shall be deemed to be so extended and the boundaries of such area shall be so varied.

SCHEDULE.

Commencing at the north-eastern angle of allotment 8, section E, Parish of Muntoona, County of Moira; thence north-easterly by a line and the northern boundaries of allotments 2 and 1, section 24, Township of Wunghnu, to the north-eastern angle of said allotment 1; thence southerly by the western boundary of Dockery-street to a point in line with the northern boundary of allotment 8, section 25; thence easterly by a line and the southern boundary of Watson-street to the north-eastern angle of said allotment 8; thence southerly by the eastern boundary of said allotment 8, easterly by the northern boundary of allotment 9 and southerly by the eastern boundaries of allotments 9 and 5 and a line in continuation of the last-mentioned boundary to the southern boundary of Warnecke-street; thence westerly by the southern boundary of Warnecke-street and northerly by the eastern boundary of said allotment 8, section E, to the point of commencement.

The lands set out and described in the foregoing Schedule are shown on a plan approved by the Governor in Council, and deposited in the Office of the State Rivers and Water Supply Commission, Melbourne.—(Corres. No. 65/4699.)

And the Honorable Thomas Anthony Darcy, Her Majesty's Minister of Water Supply for the State of Victoria, shall give the necessary directions herein accordingly.

J. ROSSITER,
Acting Clerk of the Executive Council.

LANDS DEPARTMENT NOTICES

APPROACHING LAND SALES.

SALES of Crown lands, in fee-simple, will be held at the under-mentioned places and dates, viz.:-

	No. of Gazette.
Bairnsdale.—Tuesday, 13th December, 1966 ..	86
Ballarat.—Friday, 16th December, 1966 ..	86
Daylesford.—Tuesday, 6th December, 1966 ..	85
Harrow.—Tuesday, 13th December, 1966 ..	86
Korumburra.—Tuesday, 20th December, 1966 ..	87
Mirboo North.—Tuesday, 20th December, 1966 ..	87
Orbost.—Monday, 19th December, 1966 ..	87
Sale.—Wednesday, 30th November, 1966 ..	83
Stawell.—Friday, 9th December, 1966 ..	85

SALE OF FREEHOLD LAND BY AUCTION.

Camperdown.—Tuesday, 29th November, 1966 80

AUCTION OF RIGHT TO LEASE CROWN LAND.

Melbourne.—Wednesday, 30th November, 1966 83
Melbourne.—Wednesday, 14th December, 1966 86

PROPOSED REVOCATIONS OF TEMPORARY RESERVATIONS OF LANDS BY ORDERS IN COUNCIL.

IN pursuance of the provisions of the Land Act 1958, notice is hereby given that it is the intention of the Governor in Council to revoke the temporary reservations of lands by Orders in Council hereunder referred to, viz.:-

The following Notices were published 1° on the 9th November, 1966, pursuant to Orders of the 2nd November, 1966.

MILDURA.—The temporary reservation, by Order in Council of the 7th August, 1917, of 12 acres of land in the Parish of Mildura, as a site for Plantation purposes.—(M.556⁽¹⁸⁾) (Rs.1661).

WAIL.—The temporary reservation, by Order in Council of the 2nd March, 1892, of 1 rood 26 perches of land in the Township of Wail, as a site for a State School.—(W.306⁽⁷⁾) (Rs.7096).

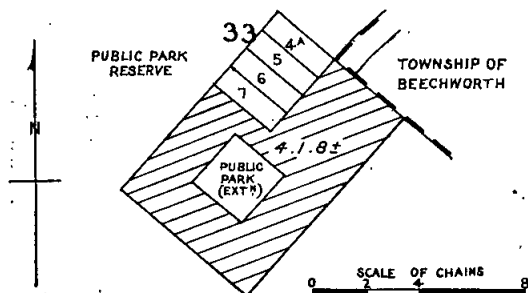
J. C. M. BALFOUR,
Minister of Lands.

PROPOSED REVOCATIONS OF TEMPORARY RESERVATIONS OF LANDS BY ORDERS IN COUNCIL.

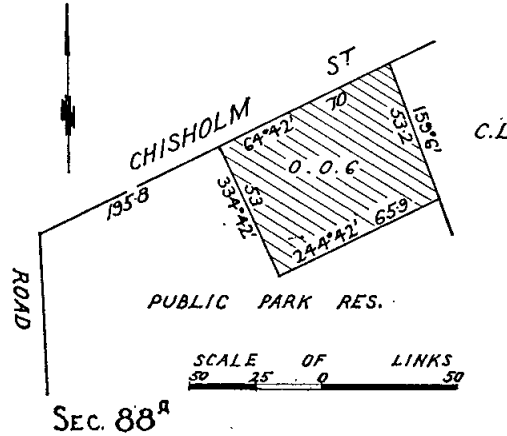
IN pursuance of the provisions of the Land Act 1958, notice is hereby given that it is the intention of the Governor in Council to revoke the temporary reservations of lands by Orders in Council hereunder referred to, viz.:-

The following Notices were published 1° on the 2nd of November, 1966, pursuant to Orders of the 25th of October, 1966.

BEECHWORTH.—The temporary reservation, by Order in Council of the 13th January, 1913, of 516 acres more or less of land in the Parish of Beechworth, as a site for a Public Park, revoked as to part by various Orders, so far only as the portion containing 4 acres 1 rood 8 perches more or less, indicated by hachure on plan hereunder, is concerned.—(B.349⁽²⁴⁾) (Rs.271).



BALLARAT EAST (BLACK HILL).—The temporary reservation, by Order in Council of the 21st September, 1927, of 19 acres 3 roods 29 perches of land in the Township of Ballarat East, as a site for a Public Park, so far only as the portion containing 6 perches, indicated by hachure on plan hereunder, is concerned.—(B.128⁽⁴²⁾) (Rs.1744).



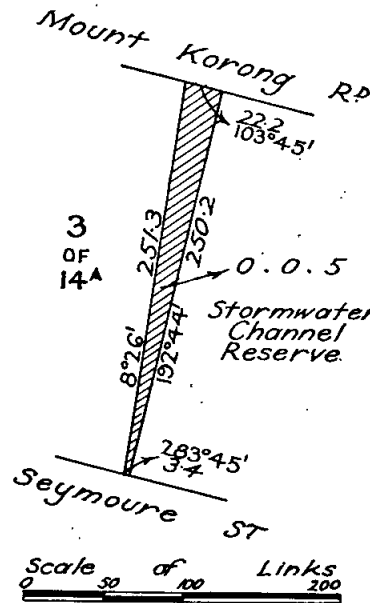
BEECHWORTH.—The temporary reservation, by Order in Council of the 16th October, 1962, of 2 roods 20 perches of land in the Parish of Beechworth, as a site for a Public Park.—(B.349⁽²⁴⁾) (Rs.271).

HADDON.—The temporary reservation by Order in Council of the 31st July, 1917, of 5 acres 1 rood 17 perches of land in the Township of Haddon, as a site for Railway Ballast purposes.—(H.2⁽⁶⁾) (Rs.1651).

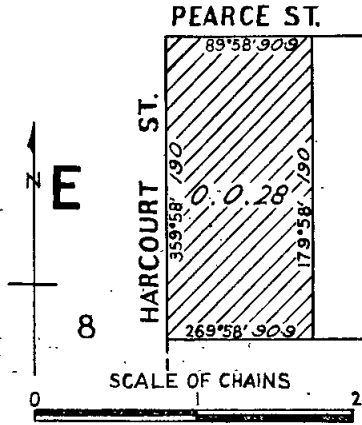
MARYBOROUGH.—The temporary reservation, by Order in Council of the 18th April, 1902, of 1 rood 4 7/10 perches of land in the Township of Maryborough, as a site for a School of Mines.—(M.66⁽¹²⁾) (Rs.5437).

NEILBOROUGH.—The temporary reservation, by Order in Council of the 26th August, 1940, of 70 acres 1 rood 31 perches of land in the Parish of Neilborough, as a site for the growth of timber for the purpose of the manufacture or production of Eucalyptus Oil.—(N.52⁽⁵⁾) (Rs.5942).

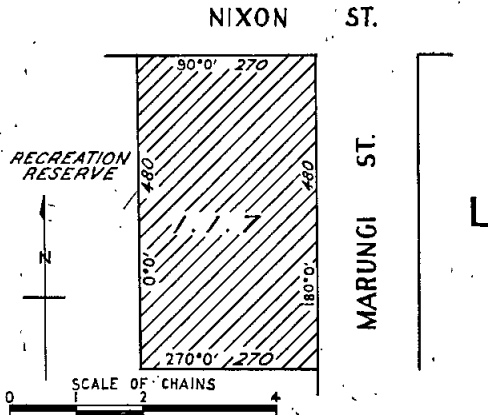
SANDHURST (AT EAGLEHAWK).—The temporary reservation, as a site for Storm Water Channel and the withholding from sale, leasing and licensing, by Order in Council of the 11th February, 1878, of 4 acres 1 rood 30 perches more or less, of land at Eaglehawk, Parish of Sandhurst, revoked as to part by various Orders, so far only as the portion containing 5 perches, indicated by hachure on plan hereunder, is concerned.—(S.371⁽²⁸⁾) (Rs.6900).



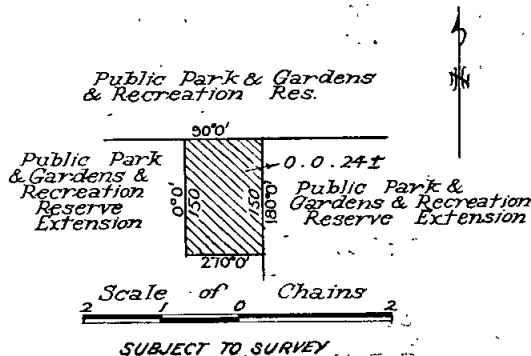
BARWO (NATHALIA).—The temporary reservation, by Order in Council of the 15th May, 1956, of 1 acre 2 roods 24 perches of land in the Parish of Barwo, as a site for Police purposes, revoked as to part by Order in Council of the 2nd September, 1959, so far only as the portion containing 28 perches, indicated by hachure on plan hereunder, is concerned.—(B.690(A³)) (Rs.7449).



SHEPPARTON.—The temporary reservation, by Order in Council of the 5th September, 1950, of 42 acres more or less, of land in the Township of Shepparton, as a site for Public Recreation, so far only as the portion containing 1 acre 1 rood 7 perches, indicated by hachure on plan hereunder, is concerned.—(S.283 (H³)) (Rs.1080).

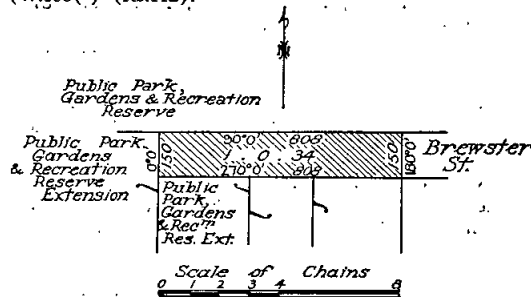


WOODEND.—The temporary reservation, by Order in Council of the 21st November, 1938, of 6 acres 3 roods 16 perches more or less of land in the Township of Woodend, as a site for Public Park and Gardens, and the temporary reservation by Order in Council of the 1st March, 1960, for the additional purpose of Public Recreation, so far only as the portion containing 24 perches more or less, indicated by hachure on plan hereunder, is concerned.—(W.199⁽⁴⁾) (Rs.112).



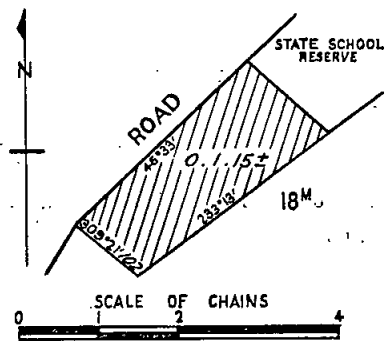
MELBOURNE NORTH (WEST MELBOURNE).—The temporary reservation, by Order in Council of the 28th June, 1886, of 32 perches of land at West Melbourne, City of Melbourne, Parish of Melbourne North, as a site for an Ornamental Plantation and the temporary reservation, by Order in Council of the 2nd June, 1936, of 22 2/10 perches of land, as an extension thereto.—(M.314⁽¹⁰⁾) (Rs.4567).

WOODEND.—The temporary reservation, by Order in Council of the 10th July, 1951, of 8 acres 0 roods 26 perches more or less of land in the Township of Woodend, as a site for Public Park and Gardens, and the temporary reservation by Order in Council of the 1st March, 1960, for the additional purpose of Public Recreation, so far only as the portion containing 1 acre 0 roods 34 perches, indicated by hachure on plan hereunder, is concerned.—(W.199⁽⁴⁾) (Rs.112).



SEYMOUR.—The temporary reservation as a site for Camping and Watering purposes and the withholding from sale, leasing and licensing by Order in Council of the 19th November, 1877, of 2 acres 1 rood 34 perches of land in the Township of Seymour and the temporary reservation by Order in Council of the 6th February, 1929, of 2 acres 1 rood 16 perches of land as an extension thereto.—(S.261⁽³⁾) (Rs.2235).

YAUGHER.—The temporary reservation, by Order in Council of the 3rd April, 1919, of 4 acres 0 roods 5 perches of land in the Parish of Yaugher, as a site for a State School, so far only as the portion containing 1 rood 15 perches more or less, indicated by hachure on plan hereunder, is concerned.—(Y.115⁽⁸⁾) (Rs.1907).



J. C. M. BALFOUR,
Minister of Lands.

PROPOSED REVOCATION OF TEMPORARY RESERVATION OF LAND BY ORDER IN COUNCIL.

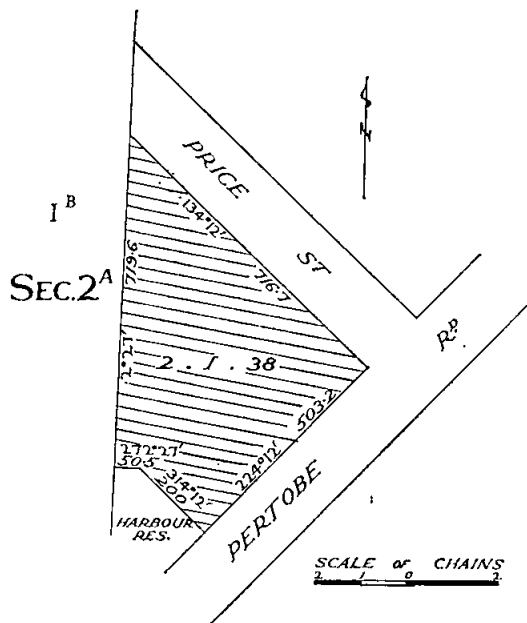
IN pursuance of the provisions of the Land Act 1958, notice is hereby given that it is the intention of the Governor in Council to revoke the temporary reservation of land by Order in Council hereunder referred to, viz.:—

The following Notice was published 1^o on the 16th November, 1966, pursuant to Order of the 8th November, 1966.

TALGARNO.—The temporary reservation, by Order in Council of the 15th July, 1889, of 1 acre 1 rood 18 perches of land in the Parish of Talgarno as a site for Public purposes, revoked as to part by Order of the 31st July, 1939, is about to be revoked so far as the balance thereof, containing 3 roods 34 perches, is concerned.—(T.62⁽⁹⁾) (C.81867).

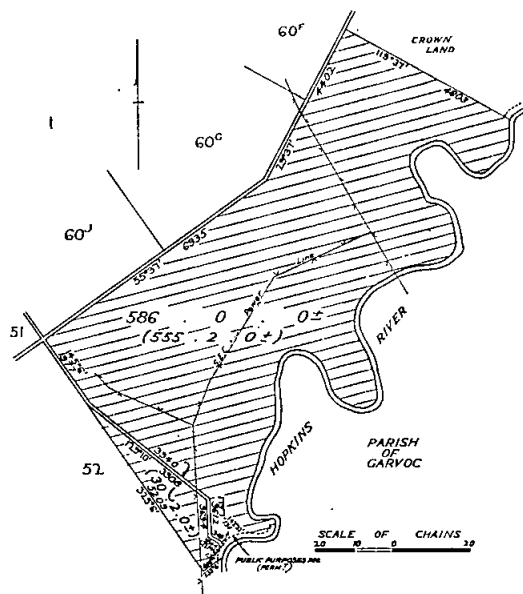
J. C. M. BALFOUR,
Minister of Lands.

WARRNAMBOOL.—The temporary reservation by Order in Council of the 12th July, 1869, of 2 acres 3 roods 28 perches of land in the Township of Warrnambool as a site for Harbour purposes is about to be revoked, so far only as the portion containing 2 acres 1 rood 38 perches, indicated by hachure on plan hereunder, is concerned.—(W.99⁽⁷⁾) (Rs.3298).



J. C. M. BALFOUR,
Minister of Lands.

PURNIM (FRAMLINGHAM).—Land proposed to be permanently reserved as a site for the use of Aborigines, 586 acres, more or less, Parish of Purnim, County of Villiers, indicated by hachure on plan hereunder, being the site and the addition thereto temporarily reserved therefor by Orders in Council of the 23rd May, 1892, and the 2nd August, 1937, respectively.—(P.102⁽⁸⁾) Rs.8696).



TRENTHAM.—Land proposed to be permanently reserved as a site for Public Recreation, 80 acres, Parish of Trentham, County of Dalhousie, being the site temporarily reserved therefor by Order in Council of the 16th July, 1880.—(T.171⁽⁴⁾) Rs.391).

WOOLSTHORPE.—Land proposed to be permanently reserved as a site for Public Recreation, 20 acres, 36 perches, Township of Woolsthorpe, Parish of Woolsthorpe, County of Villiers, being the site temporarily reserved therefor by Order in Council of the 18th December, 1885.—(W.243⁽²⁾) (Rs.652).

YACKANDANDAH.—Land proposed to be permanently reserved as a site for Public purposes, 1 acre, 1 rood, more or less, Township of Yackandandah, Parish of Yackandandah, County of Bogong, being the site temporarily reserved therefor by Order in Council of the 25th November, 1952 and known as Yackandandah Camping Reserve.—(Y45⁽¹²⁾) (Rs.7037).

J. C. M. BALFOUR,
Minister of Lands.

PROPOSED PERMANENT RESERVATIONS OF LANDS AS SITES.

IN pursuance of sections 14 and 21 of the Land Act 1958, notice is hereby given that it is the intention of the Governor in Council to reserve permanently from sale and from being licensed and from having a licence granted in respect thereof the lands hereinafter described:—

The following Notices were published 1° on the 23rd November, 1966, pursuant to Orders of the 15th November, 1966.

KATANDRA (Pine Lodge North).—Land proposed to be permanently reserved as a site for Public Recreation and Hall, also excepted from occupation for mining purposes under any miner's right, 48 acres 29 perches, Parish of Katandra, County of Moira, being the site temporarily reserved therefor by Order in Council of the 11th July, 1927, and known as Pine Lodge North Recreation Reserve.—(K.129⁽⁶⁾) (Rs.3468).

YEA.—Land proposed to be permanently reserved as a site for Racecourse and Public Recreation, also excepted from occupation for mining purposes under any miner's right, 137 acres 1 rood 37 perches, Parish of Yea, County of Anglesey, being the site temporarily reserved therefor by Order in Council of the 7th September, 1903.—(Y.57⁽⁷⁾) (Rs.410).

J. C. M. BALFOUR,
Minister of Lands.

PROPOSED PERMANENT RESERVATIONS OF LANDS AS SITES.

IN pursuance of the provisions contained in the Land Act 1958, notice is hereby given that it is the intention of the Governor in Council to permanently reserve as sites, and also except from occupation for mining purposes under any miner's right, the lands hereunder referred to:—

The following Notices were published 1° on the 2nd November, 1966, pursuant to Orders of the 25th October, 1966.

GUNDOWRING.—Land proposed to be permanently reserved as a site for Public Recreation and Public Hall, 5 acres, Parish of Gundowring, County of Bogong, being the site temporarily reserved therefor by Order in Council of the 25th November, 1953.—(G.146⁽⁵⁾) (Rs.7188).

LOCAL LAND BOARDS.

IN pursuance of the provisions of section 34 of the Land Act 1958, notice is hereby given that public hearings at the following places and times will be conducted by the persons respectively mentioned, being duly appointed in that behalf.

J. C. M. BALFOUR,
Minister of Lands.

Department of Crown Lands and Survey,
Melbourne,

MELBOURNE CONFERENCE ROOM, 2nd Floor, Western Wing, New Treasury Building, Thursday 1st and Friday, 2nd December, 1966, at 9.30 a.m.—E. Kennedy and W. C. Harry.

HARROW LAND INSPECTOR'S OFFICE, Tuesday 13th December, 1966, at 10 a.m.—E. Kennedy and K. C. Gittins.

BALLARAT LAND OFFICE, Camp-street, Monday, 12th December, 1966, at 10 a.m. and Wednesday, 14th December, 1966, at 1 p.m.—N. J. Fitzgerald and E. Kennedy.

MARYBOROUGH LAND OFFICE, (Shire of Tullaroop Building), Friday, 9th December, 1966, at 11 a.m.—D. J. Yurcina.

Port Melbourne.—Supply and installation of one 15 ton capacity vehicle and equipment hoist, Public Works Department, Depot, Salmon-street.

Royal Park.—Supply and installation of kitchen equipment, Park Wards, Mental Hospital.

Tuesday, 6th December, 1966.

Building, Electrical and Mechanical Works.

Caulfield.—Erection of standard type hall "800", High School.

Caulfield.—Hot water service, General purpose hall, Type "800", High School.

Footscray.—Supply and delivery on vehicle to site of precast concrete mullions and fascia panels, Diploma Block, Technical College. (Bills of Quantities Available).

Gerangamete.—New toilet block and laying of drains, &c., S.S. 1243. (W.O., Camperdown; S.S., Gerangamete.) (Re-advertised.)

Kenmare.—Conversion to septic sewerage, S.S. 3221 and residence. (W.O., Warracknabeal.)

Melbourne.—Exhaust systems and installation of equipment, Royal Melbourne Institute of Technology.

Merino.—Construction of 20,000-gallon reinforced concrete tank, Consolidated School. (W.O., Hamilton and Warrnambool.)

Swan Hill North.—Erection of residence and garage, S.S. 4743. (W.O., Swan Hill.)

Various.—Supply and installation of L.P. gas heating systems in 81 portable class-rooms, Eastern District.

Various.—Supply and installation of L.P. gas heating systems in 23 portable class-rooms, Western District.

Various.—Supply and installation of L.P. gas heating systems in 16 portable class-rooms, Metropolitan District.

Warrnambool.—Alterations and modifications, &c., Technical College. (W.O., Warrnambool.)

Yarraville.—Water supply renewal, &c., S.S. 1501.

Furniture and Furnishings.

Carlton.—Supply of steel equipment, Motor Registration Branch, Lygon-street.

Site Works.

Footscray.—Retaining walls, paving, &c., Technical School. (Amended Specification.)

Langi Kal Kal.—Construction of gravel roads, earthworks and associated works, Youth Training Centre. (W.O., Ararat and Ballarat.)

Mont Park.—Heavy duty asphalt access roadways, light duty concrete paving, &c., Plenty Mental Hospital.

Miscellaneous.

Hawthorn.—Supply and delivery of Impact Testing Machine, Swinburne Technical College. (Re-advertised.)

Gippsland Lakes.—Supply of messmate or yellow stringybark piles for the Loch Sport jetty, Ports & Harbours Branch. (W.O., Bairnsdale.)

Tuesday, 13th December, 1966.

Building, Electrical and Mechanical Works.

Croydon.—Improved water supply, S.S. 2900.

Doveton.—Sawdust extraction system, Technical School.

Footscray West.—Drinking and washing facilities, S.S. 3890.

Hawksburn.—Additional six class-rooms and toilets, S.S. 1467.

Hawksburn.—Electrical installation, S.S. 1467.

Monbulk.—Installation of fire and domestic water service, High School.

Sunbury.—Painting and repairs, Hill Wards, Mental Hospital.

Sunbury.—Installation of sixteen slow combustion heaters, Residences, Mental Hospital.

Traralgon.—Construction of 50,000 gallon reinforced concrete tank and steel roof, Hobson Park Hospital. (W.O., Traralgon.)

Furniture and Furnishings.

Carlton.—Supply of steel filing cabinets, Motor Registration Branch, Lygon-street.

Carlton.—Supply of steel cabinets, Motor Registration Branch, Lygon-street.

Various.—Laying, sealing and polishing linoleum within the State of Victoria, period 1st January, 1967, to 31st December, 1967, Government Buildings. (W.O., Geelong, Ballarat, Warrnambool, Bendigo, Shepparton and Mildura.)

Site Works.

Glenroy.—Asphalt paving and fencing, Technical School.

Port Melbourne.—Construction of bituminous concrete wearing course, Mines Department, Storeyard, Cook-street.

Whiteside.—New asphalt, asphalt repairs, concreting and gravelling, S.S. 4785.

Miscellaneous:

Bairnsdale.—Supply and delivery of kitchen equipment, New Public Offices.

M. V. PORTER,
Minister of Public Works.

Public Works Department,
Melbourne, C.2, 21st November, 1966.

Teaching Service Act 1958.

TEACHING SERVICE (CLASSIFICATION, SALARIES AND ALLOWANCES) REGULATIONS.

AMENDMENT No. 108.

THE Teachers Tribunal, in pursuance of the powers conferred by the *Teaching Service Act 1958*, hereby amends the *Teaching Service (Classification, Salaries and Allowances) Regulations* in the manner following, that is to say:—

PART XII.—ALLOWANCES.

In sub-clause 37 (f), for the amount "\$8.50" substitute the amount "\$10.00".

(To take effect from and including the 1st January, 1967.)

LOUIS F. C. GARLICK, Chairman.
G. FENNELL, Secretary.

Office of the Teachers Tribunal,
Melbourne, 15th November, 1966.

PUBLIC SERVICE NOTICES

No. 1689.

Public Service Act 1958, Section 50.

REGULATIONS.—PART IV.—SALARIES AND INCREMENTS.

THE Public Service Board, in pursuance of the powers conferred by the *Public Service Act 1958*, hereby amends its Regulations as shown below :—

SIXTH SCHEDULE.
TEMPORARY EMPLOYEES.

Designations of Positions and Rates of Salaries.

Department and Designation of Position.	Yearly Rate of Salary.		Increments (Annual).
	Minimum.	Maximum.	
PUBLIC WORKS DEPARTMENT. PORTS AND HARBOURS ††‡‡§§	\$	\$	
Delete— Carpenter and Shipwright	2,330	2,554=	Σ
Add— Carpenter and Shipwright	2,590	2,914=	Σ

†† See Regulation 123.
‡‡ See Regulation 122.
§§ See Regulation 120.
= See Regulation 121.
Σ See Regulation 83 (2).

This Regulation shall have effect as on and from the 6th November, 1966.

F. E. CAHILL, Chairman.
V. P. SCULLY, Secretary.

Office of the Public Service Board,
Melbourne, 7th November, 1966.

No. 1688.

Public Service Act 1958, Section 39.

REGULATIONS.—PART IV.—SALARIES AND INCREMENTS.

THE Public Service Board, in pursuance of the powers conferred by the *Public Service Act 1958*, hereby amends its Regulations as shown below :—

FIRST SCHEDULE.
PROFESSIONAL DIVISION.

Amount of Salary Assigned to Offices in Class "A1"

Office.	Yearly Rate of Salary.
STATE FORESTS DEPARTMENT.	\$
Delete— Fire Protection Officer	6,266
Add— Fire Protection Officer	6,550

This Regulation shall have effect as on and from the 21st October, 1966.

F. E. CAHILL, Chairman.
V. P. SCULLY, Secretary.

Office of the Public Service Board,
Melbourne, 31st, October, 1966.

No. 1690.

PUBLIC SERVICE ACT 1958.

THE Public Service Board, in pursuance of the powers conferred by the *Public Service Act 1958*, hereby amends the Public Service (Public Service Board) Regulations as follows:—

PART V.—ALLOWANCES.

DIVISION IV.—OTHER ALLOWANCES.

PUBLIC WORKS DEPARTMENT.

Ports and Harbors.

Regulation 121.

In sub-regulation (1) the amount "\$166" is substituted for the amount "\$126" wherever appearing.

In sub-regulation (2) the amount "11c" is substituted for the amount "9.2c".

This Regulation shall have effect as on and from the 6th November, 1966.

F. E. CAHILL, Chairman.
V. P. SCULLY, Secretary.

Office of the Public Service Board,
Melbourne, 7th November, 1966.

VACANCIES.—PAPUA, NEW GUINEA.

PRINCIPAL, FORESTRY SCHOOL OF PAPUA AND NEW GUINEA.

THE Forestry School of Papua and New Guinea is conducted by the Territory's Department of Forests and has been in operation from 1963 since when 28 students have graduated.

From 1967 the School will train students to full Diploma level and accommodation will be increased to provide for 90 students—30 in each year of study. At present students come from the British Solomon Islands as well as Papua and New Guinea.

The lecturing staff will be increased to six. As well as training in subjects directly related to forestry, there are general studies in English expression and mathematics and specialists from other Departments conduct short courses in such subjects as health and hygiene.

Extensive stands of hoop and klinkii pine are near the school and there is ready access to high altitude (Edie Creek) and low altitude (Lae) forests. Field studies form an important part of the curriculum and students also visit forests near Port Moresby, Mt. Wilhelm and in the Gazelle Peninsula.

Qualifications.—Degree of Science (Forestry) with post-graduate studies desirable. Post-graduate training in education and experience in a developing country preferred. Wide experience in tropical forestry, proven administrative ability plus the ability to deal with personal problems and general development of students in training.

Salary.—\$7,297–\$7,793 per annum plus \$360 per annum if married. Income tax in the Territory is at present about half that paid in Australia. Married or single accommodation is available at a nominal rate.

FOREST OFFICERS.

The Department of Forests has four divisions (Management, Silviculture, Botany, and Utilization and Marketing) all of which, except Botany, are administered from Port Moresby. Botany is based at Lae where the Department maintains a herbarium and botanical gardens. Forest stations are located at Bulolo, Wau, Keravat and Brown River and a new station is being developed in the Eastern Highlands. Particular attention is being paid to the planting of Hoop and Klinkii Pine, Teak, Kamarere and Balsa.

Qualifications.—Diploma or degree of a recognised Forestry School with University status. Under-graduate experience preferred in tropical forestry either in forest survey and assessments, silviculture or utilization and marketing. Appointment to Class II, or III, will depend on post-graduate experience and training.

Salary.—

- Class I.—\$3,565–\$5,373 per annum.
- Class II.—\$5,581–\$6,221 per annum.
- Class III.—\$6,431–\$7,051 per annum.

Plus \$360 per annum on all salaries if married. (Income tax in the Territory is at present about half that paid in Australia).

Engagement is by contract for a minimum of two years or longer if preferred.

Applicants employed by a Government authority may be considered for secondment to the Territory Service for a period of two years in the first instance with preservation of existing rights.

Conditions include three months' leave after 21 months' service with assisted leave fares to Australia; education allowance for children attending secondary school in Australia.

Details and application form from the Secretary, Department of Territories, Canberra, A.C.T. Please quote advertisement No. 308.

By Order of the Secretary,

DEPARTMENT OF TERRITORIES.

PRIVATE ADVERTISEMENTS

ATTENTION MRS. C. A. MANDERSON.

IF the Racehorse *Leighsan* is not claimed and expenses paid within fourteen days, he will be sold by Public Auction under the Liveries and Agistment Act.

W. T. MCCRANE.

Box 58, Swan Hill, Victoria.

4514

NOTICE is hereby given that The Shell Company of Australia Limited has applied for a lease under section 134, *Land Act 1958*, for a term of ten years from 1st January, 1967, of allotment 2A, section 63B, City of Port Melbourne, containing 1 acre 0 roods 3 perches, as a site for a store, factory and business purposes. 4234

NOTICE is hereby given that the Girl Guides Association of Victoria has applied for a lease of allotment 3, section 86, Township and Parish of Creswick, pursuant to section 134, *Land Act 1958*, for the purpose of amusement and recreation for a term of 21 years. 4180

NOTICE is hereby given that the Glenelg District Ambulance Service of Hamilton has applied for a lease under section 134, *Land Act 1958* for a term of 21 years over an area of approximately 32 perches being portion of Anne-street, Township of Edenhope, as a site for an ambulance station.

F. WORTH.

4428

Superintendent and Secretary.

WESTERNPORT WATERWORKS TRUST.

NOTICE to owners of tenements and land in the under-mentioned streets in the Westernport Waterworks Trust area and private streets, lanes, courts and alleys opening thereto:—

Cowes:

- Woodlands-avenue.
- Cemetery-road, southwards from Woodlands-avenue, 10 chains.
- Sanders-road, southwards from Woodlands-avenue, 8 chains.
- Silverleaves-avenue.
- Honeysuckle-grove, westwards from connecting road between Lots 201 and 202, 5 chains
- Honeysuckle-grove, eastwards from connecting road between Lots 201 and 202, 5 chains.
- Honeysuckle-grove, westwards from connecting road between Lots 9 and 126, 15 chains.
- Bruce-road.
- Justice-road, extending northwards from present main, 2 chains.
- Outlook-way, southwards from Hobsons-parade, 4 chains.
- Park-street.
- Broadwater-court.
- McHaffies-drive, northwards from present main, 2 chains.

The main pipe in the streets being laid down, the owners of all tenements situated as above are hereby required, on or before the 1st day of January, 1967, to cause a proper pipe and stop cocks to be laid, so as to supply water within such tenements from the main pipes.

STAN A. HARRIS, Secretary,
Westernport Waterworks Trust.

Trust Office, Thompson-avenue, Cowes,
14th November, 1966. 4427

NOOJEE WATERWORKS TRUST.

NOTICE OF THE MAKING OF A BY-LAW.

NOTICE is hereby given that the Noojee Waterworks Trust has made a By-Law, known as By-law No. 1, the contents of which are summarized as follows:—

- Part I. —Interpretation.
- Part II. —Licensing of Plumbers.
- Part III. —Construction and Arrangement of Works.
- Part IV. —Materials.
- Part V. —Connections to Mains.
- Part VI. —Repairs.
- Part VII. —Meters.
- Part VIII. —Misuse and Waste.
- Part IX. —Private Fire Services.
- Part X. —Inspections.
- Part XI. —Penalties.

A copy of the By-law No. 1 is open for inspection free of charge during office hours at the Office of the Trust, Shire Hall, Drouin.

4430

K. A. PRETTY, Secretary.

SHEPPARTON SEWERAGE AUTHORITY.

GENERAL NOTICE.

Defining Sewerage Areas Nos. 44 and 45.

THE above-mentioned Sewerage Authority, having made provision for carrying the sewage from each and every property which, or any part of which is within the sewerage areas hereinafter described, doth hereby declare that on and after the 1st day of October, 1966, each and every property which, or any part of which, is within the said Sewerage Areas, shall be deemed to be a seweraged property within the meaning of the *Sewerage Districts Act 1958*.

SCHEDULE.

The boundaries of the Sewerage Areas hereinafter referred to are as follows:—

Sewerage Area No. 44.

Commencing on the northern side of The Boulevard at its intersection with the south-western side of Batman-avenue; thence westerly, south-westerly and north-westerly along The Boulevard to the western corner of lot 1, lodged plan No. 74259; thence north-easterly along a north-eastern boundary of lot 1 aforesaid to an eastern corner of that lot; thence north-westerly, north-easterly, south-easterly and north-easterly by boundaries of the land in lodged plan No. 74259 to the northern corner of lot 18, lodged plan No. 74259; thence north-easterly across Batman-avenue to the western corner of lot 83, lodged plan No. 74259; thence north-easterly, south-easterly and southerly by boundaries of the land in lodged plan No. 74259 to the northern side of The Boulevard; thence westerly by that side of The Boulevard to the point of commencement.

Sewerage Area No. 45.

Commencing on the north-eastern side of Guthrie-street at the south-western corner of Sewerage Area No. 30; thence north-westerly along the north-eastern side of Guthrie-street to its intersection with the north-western side of Gourlay-street; thence north-easterly and easterly along the north-western and northern sides of Gourlay-street to the south-western corner of lot 17, lodged plan No. 74222; thence northerly along the western boundary of lot 17 aforesaid and its prolongation northerly across Longstaff-street to the northern side of Longstaff-street; thence easterly along the northern side of Longstaff-street to the north-western corner of Sewerage Area No. 30 aforesaid; thence southerly along the western boundary of the said Sewerage Area No. 30 to the point of commencement.

By order of the said Sewerage Authority.

V. E. VIBERT, Chairman.
R. O'BRIEN, Secretary.

4463

CITY OF BALLAARAT.

NOTICE OF MAKING OF BY-LAW No. 164.

NOTICE is hereby given that the Council of the City of Ballarat has made and passed a By-law under the Local Government Acts and Numbered 164 for the purpose of amending the Schedule to By-law Number 148 specifying the Streets or parts thereof within the City to which Clause 5 of By-law Number 148 known as the "Cantilever Verandahs" By-law shall apply. Such By-law has been approved by the Governor-in-Council.

A copy of the abovementioned By-law has been deposited at the Office of the City Council, Town Hall, Ballarat, and is open for inspection free of charge during office hours.

Dated the 18th day of November, 1966.

4449

H. R. MADDERN, Town Clerk.

CITY OF CAMBERWELL.
By-Law No. 148.

Building.

A By-Law of the City of Camberwell made under Section 926 of the *Local Government Act 1958* and the Uniform Building Regulations, Victoria, and numbered 148 for determining applying dispensing with or regulating certain matters left to be determined applied dispensed with or regulated by the Council of the said City or in respect of which powers are conferred or duties are imposed on the Council under the Uniform Building Regulations, Victoria.

IN pursuance of the powers conferred by the *Local Government Act 1958*, the Uniform Building Regulations, Victoria and any and every other power it thereunto enabling the Mayor, Councillors and Citizens of the City of Camberwell order as follows:—

1. This By-Law shall come into operation and have effect immediately upon its publication in the "*Victoria Government Gazette*".

2. This By-Law shall from the time of its coming into operation be read and construed as one with By-Law No. 115.

3. Clause 2 of By-Law No. 115 is hereby amended by including therein after the words "Schedule "A" and Schedule "B" the words "and Schedule "A" of By-Law No. 148".

4. Each of the areas of land in the said Municipal District set out and described in Schedule "A" hereto is hereby prescribed as an area of land on which a building or buildings of Class II Occupancy shall contain in the aggregate not more than the number of flats as set out against the particular area.

5. In this By-Law unless inconsistent with the context or subject matter—

- (a) "Building of Class II Occupancy" has the meaning assigned to that expression in Chapter 6 of the Uniform Building Regulations, Victoria.
- (b) "Flat" has the meaning assigned thereto in Chapter 1 of the said Regulations.
- (c) "Site" shall have the meaning as in Clause 815 of the said Regulations.

SCHEDULE "A"

LAND—19 SCHEELE STREET—west side—commencing 462'7" North of Weybridge Street and having a frontage of 66 feet by a depth of 130 feet and being the land more particularly described in Certificate of Title Volume 3553 Folio 576.

6 flats.

Resolution for passing this By-Law agreed to by the Council the 12th day of September, 1966, and confirmed the 10th day of October, 1966.

The common seal of the Mayor, Councillors and Citizens of the City of Camberwell was hereto affixed by order of the Council the 10th day of October, 1966, in the presence of—

(SEAL) H. F. W. DAWSON, Mayor.
W. M. FORDHAM, Councillor.
L. F. CHEFFERS, Town Clerk.

Approved by the Governor in Council, the 2nd day of November, 1966.—J. COLQUHOUN, Clerk of the Executive Council. 4450

CITY OF CAMBERWELL.

By-Law No. 149.

Building.

A By-Law of the City of Camberwell made under Section 926 of the *Local Government Act 1958* and the Uniform Building Regulations, Victoria, and numbered 149 for determining dispensing with or regulating certain matters left to be determined applied dispensed with or regulated by the Council of the said City or in respect of which powers are conferred or duties are imposed on the Council under the Uniform Building Regulations, Victoria.

IN pursuance of the powers conferred by the *Local Government Act 1958*, the Uniform Building Regulations, Victoria and any and every other power it thereunto enabling the Mayor, Councillors and Citizens of the City of Camberwell order as follows:—

1. This By-Law shall come into operation and have effect immediately upon its publication in the "*Victoria Government Gazette*".

2. This By-Law shall from the time of its coming into operation be read and construed as one with By-Law No. 115.

3. Clause 2 of By-Law No. 115 is hereby amended by including therein after the words "Schedule "A" and Schedule "B" the words "and Schedule "A" of By-Law No. 149.

4. Each of the areas of land in the said Municipal District set out and described in Schedule "A" hereto is hereby prescribed as an area of land on which a building or buildings of Class II Occupancy shall contain in the aggregate not more than the number of flats as set out against the particular area.

5. In this By-Law unless inconsistent with the context or subject matter—

- (a) "Building of Class II Occupancy" has the meaning assigned to that expression in Chapter 6 of the Uniform Building Regulations, Victoria.
- (b) "Flat" has the meaning assigned thereto in Chapter 1 of the said regulations.
- (c) "Site" shall have the same meaning as in Clause 815 of the said regulations.

SCHEDULE "A"

LAND—Northcote Avenue—East side—commencing 160 feet south of Whitehorse Road and having a frontage of 91 feet by varying depths of 185 feet 7 inches and 182 feet 10½ inches being Lot No. 56 and known as No. 58 Northcote Avenue.

10 flats.

Resolution for passing this By-Law agreed to by the Council the 12th day of September, 1966, and confirmed the 10th day of October, 1966.

The common seal of the Mayor, Councillors and Citizens of the City of Camberwell was hereto affixed by order of the Council the 10th day of October, 1966, in the presence of—

(SEAL) H. F. W. DAWSON, Mayor.
W. M. FORDHAM, Councillor.
L. F. CHEFFERS, Town Clerk.

Approved by the Governor in Council, the 2nd day of November, 1966.—J. COLQUHOUN, Clerk of the Executive Council. 4451

CITY OF NORTHCOTE.

Bylaw No. 169.

A Bylaw of the City of Northcote made under Clause 815 of the Uniform Building Regulations of Victoria 1961 and numbered 169 for prescribing areas in which buildings of Class II and Class III occupancy shall not be constructed to contain more than two storeys or more than three storeys including the ground storey.

IN pursuance of the powers conferred by the *Local Government Act 1958* and the Uniform Building Regulations of Victoria 1961 and every other power it thereunto enabling the Mayor Councillors and Citizens of the City of Northcote order as follows:—

1. This Bylaw may be known as the Building Bylaw No. 2.

2. Sections 4 and 5 of Schedule 3 and section 1 of Schedule 4 of Bylaw 219 of the City of Heidelberg in force in portion of the City of Northcote by virtue of Section 220 of the *Local Government Act 1958* are hereby repealed.

3. The areas described in the schedule hereto are hereby prescribed as areas in which buildings of Class II and Class III occupancy shall not be constructed to contain more than two storeys including the ground storey provided that where the ground storey is to be devoted exclusively to the parking of wheeled vehicles the building may contain one storey in excess of the maximum number hereinbefore prescribed.

4. No person shall construct any building or buildings contrary to or not in conformity with the provisions of this Bylaw.

SCHEDULE HEREINBEFORE REFERRED TO.

Those parts of the Municipality comprised within the area bounded by the Merri Creek on the west, the Merri Creek and the Yarra River on the south, the Yarra River on the east to its junction with the Darebin Creek, thence by the Darebin Creek in a generally northerly direction to the prolongation of the south building line of Abbott

Street, thence by the prolongation of the south building line of Abbott Street and the south building line of Abbott Street westerly to the west building line of Fulham Road; thence by the west building line of Fulham Road southerly to the north building line of Chingford Street, thence westerly by the north building line of Chingford Street and the prolongation of the north building line of Chingford Street to the east building line of Arthur Street, thence northerly by the east building line of Arthur Street to the south building line of Clarendon Street, thence easterly by the south building line of Clarendon Street to the prolongation of the east building line of Sparks Avenue, thence northerly by such prolongation and the east building line of Sparks Avenue to the south building line of Mansfield Street, thence easterly by the south building line of Mansfield Street to the prolongation of the east building line of Quarry Street, thence northerly by such prolongation and the east building line of Quarry Street to the south building line of Collins Street; thence northerly by the prolongation of the east building line of Quarry Street to the south building line of Dundas Street, thence westerly by the northern Municipal boundary to the Merri Creek.

Resolution for passing this By-law was agreed to by the Council of the City of Northcote on the 1st day of August, 1966, and confirmed on the 29th day of August, 1966.

The corporate seal of the Mayor, Councillors and Citizens of the City of Northcote was hereunto affixed in the presence of—

(SEAL) H. J. GRIFFITHS, Mayor.
W. MARSHALL, Councillor.
A. J. HILL, Town Clerk.

Approved by the Governor in Council on the 8th day of November, 1966.—J. COLQUHOUN, Clerk of the Executive Council. 4434

CITY OF NUNAWADING. No. 1116

LOAN No. 97.

Notice of Intention to Borrow \$100,000 for Permanent Works and Undertakings.

NOTICE is hereby given that the Council of the City of Nunawading proposes to borrow the principal sum of \$100,000 secured by a charge over the general rates of the municipality, such sum to be raised by the grant of a mortgage in accordance with the provisions of the *Local Government Act 1958*.

1. The maximum rate of interest to be paid is 5½ per centum per annum.

2. The period of the loan shall be twenty years.

3. The moneys borrowed shall be repayable by providing out of the municipal fund 39 half-yearly instalments of \$3,207.15 each including principal and interest on the 1st day of April and the 1st day of October each year during the currency of the loan, and a final instalment of \$78,860.54 on the 1st day of April, 1987. The first instalment shall be repayable on the 1st day of October, 1967.

4. Such moneys shall be repayable at the Commonwealth Savings Bank of Australia, Melbourne, or at the Council's Bankers for the time being in Melbourne.

5. The purpose for which the loan is to be applied is provision of a Civic Centre (part cost).

The plans and specifications and the estimate of the cost of the proposed works and a statement showing the proposed expenditure of the moneys to be borrowed are open for inspection at the Municipal Offices, Nunawading, 4506
J. H. BROWN, Town Clerk.

CITY OF PRAHRAN.

BY-LAW No. 244.

A BY-LAW of the City of Prahran made under the *Local Government Act 1958* and numbered 244 for the purpose of altering By-law No. 236.

IN PURSUANCE of the powers conferred by the *Local Government Act 1958* and every other power thereunto enabling The Mayor, Councillors and Citizens of the City of Prahran ORDER as follows:—

1. From and after the coming into operation of this By-law, By-law No. 236 made and passed by the Council of the City of Prahran on the 5th day of February, 1962 confirmed on the 5th day of March 1962 and approved by the Governor-in-Council on the 19th day of June, 1962 is hereby altered as follows and to the extent that any part or parts thereof respectively which is or are inconsistent

with or repugnant to this By-law are hereby expressly repealed—

At the end of Clause 6 (7) the following shall be inserted namely—

“(v) no goods in relation to any such lastmentioned professions or businesses shall be exhibited or otherwise displayed on or in any such dwelling so as to be visible to any person being in any street or passing therein or thereon”.

Resolution for making and passing this By-law agreed to by the Council of the City of Prahran this 22nd day of August, 1966, and confirmed the 3rd day of October, 1966.

The common seal of the Mayor, Councillors and Citizens of the City of Prahran was hereunto affixed in the presence of—

(SEAL) M. P. SMITH, Mayor.
R. H. MATTHEWS, Councillor.
HENRY T. JONES, Town Clerk.

Approved by the Governor in Council the 8th day of November, 1966.—J. COLQUHOUN, Clerk of the Executive Council. 4448

CITY OF PRESTON.

LOAN No. 32.

Private street construction.

NOTICE is hereby given that the Following Special Order was passed by the Council at a meeting held on Monday, 17th October, 1966, and was, after due publication and notice, confirmed at a meeting of the Council of the City of Preston held on Monday, 21st November, 1966—

(i) That this Council by Special Order resolves to borrow the sum of \$280,000 by the grant of a mortgage secured on the general rates of the municipality in accordance with the provisions of the *Local Government Act 1958* as amended.

(ii) The rate of interest to be paid is \$5.75 per centum per annum.

(iii) The times which the moneys borrowed are to be repayable are on the 1st days of June and December, during the years 1967 to 1981 inclusive, and that the place such moneys shall be repayable is at the Bank of New South Wales, Preston.

(iv) The purpose for which the loan is to be applied is the repayment of principal moneys owing by the municipality on account of a previous loan on overdraft of current account from the Bank of New South Wales, such overdraft having been obtained in terms of section 583 of the *Local Government Act 1958*, for the purpose of financing schemes of private street construction.

(v) The manner in which the loan is to be liquidated is by provision out of the municipal fund in each half-year, during the currency of the Loan of the sum of \$14,055.55 which includes principal and interest.

4453 J. C. DONATH, Town Clerk.

CITY OF RINGWOOD.

LOAN No. 73.

Notice of Intention to Borrow the Sum of \$65,000 for Permanent Works and Undertakings.

NOTICE is hereby given that the Council of the City of Ringwood proposes to borrow the principal sum of \$65,000 (Sixty-five thousand dollars) secured by a charge over the general rates of the Municipality, such sum to be raised by the grant of a mortgage in accordance with the provisions of the *Local Government Act 1958*.

1. The maximum rate of interest that may be paid is 5.625 per centum per annum.

2. The purpose for which the loan is to be applied is:—

Roads—

Council contribution—

Ringwood-street, Civic-place, north 900 feet	\$7,600
Civic-place, Ringwood-street, to Melbourne-street	5,400
Melbourne-street	3,600
Mullum-road, Byron-street to opposite Jeffrey-drive	6,400
Wantirna-road-bridge Dandenong Creek site investigation and relocation utilities	1,000
	<hr/> \$24,000

Buildings—

Balance funds, bus terminal and toilet block, stage 2	21,000
Land purchase	20,000
	<hr/> \$65,000

3. The period of the loan shall be ten years.

4. The moneys borrowed shall be repayable by providing out of the municipal fund half-yearly instalments of approximately \$4,293.62 each, on the 15th day of March and September in each year, during the currency of the loan, and the first instalment shall be payable on the 15th day of September, 1967.

5. That such moneys shall be repayable to the E. S. & A. Savings Bank Ltd., of 287 Collins-street, Melbourne, at the office of the said bank.

The plans and specifications and the estimate of the cost of the proposed works and a statement showing the proposed expenditure of the moneys to be borrowed, are open for inspection at the office of the Council of the City of Ringwood, Maroondah Highway, Ringwood.

4452 F. P. DWERRYHOUSE, Town Clerk.

CITY OF RINGWOOD.

COMPULSORY ACQUISITION.

WHEREAS the Council of the City of Ringwood deems it expedient to acquire all that piece of land being:— Part of Lot 1 on Lodged Plan No. 35788, part of Crown portion 6, Parish of Ringwood, County of Mornington, commencing at the south-east corner of the property contained in certificates of Title, vol. 1440, folio 930 and vol. 3468, folio 518; thence on a south-westerly bearing of 241 deg. 54 min. for a distance of 109 ft. 10½ in.; thence on a north-easterly bearing of 0 deg. 10 min. for a distance of 92 ft. 2 in.; thence on a north-easterly bearing of 62 deg. 52 min. for a distance of 108 ft. 7 in.; thence on a southerly bearing of 180 deg. 0 min. for a distance of 89 ft. 11½ in., back to the point of commencement,

for the purpose of providing off-street car parking facilities for use in connexion with certain properties fronting and adjacent to Maroondah Highway: And whereas for the purpose thereof the exercise of the compulsory power of taking such land will in its opinion be necessary and desirable: And whereas the Council has caused to be prepared such specifications, maps and plans as are necessary setting out the nature and extent of such works or undertakings and the exact site and admeasurements thereof, and has caused the same to be deposited for inspection at the Town Hall, Ringwood.

Now therefore all persons affected by the proposed works or undertakings are called upon to set forth, in writing, addressed to the Council or the Town Clerk, within 40 clear days from the publication of this Notice in the *Government Gazette*, all objections which they may have to such works or undertakings.

By order,

F. P. DWERRYHOUSE, Town Clerk.

Town Hall, Ringwood, 14th day of November, 1966. 4425

CITY OF SANDRINGHAM.

BEACH PARK REGULATIONS.

NOTICE is hereby given that the Municipal Council of the City of Sandringham, as the properly appointed Committee of Management under section 218 of the *Land Act 1958*, of the Sandringham Beach Park, has appointed from the 14th May, 1966,

SERGEANT JAMES THOMAS GRIFFIN (9372), Police Station, Sandringham

in lieu of Sergeant Alexander Maxwell McDonald (8534), retired, to be Prosecuting Officer, to take legal proceedings for and in connexion with breaches of non-observance of Rules and Regulations made by the Department of Crown Lands and Survey for the care, protection and management of such park.

4445 J. L. ANDERSON, Town Clerk.

CITY OF SANDRINGHAM.

NOTICE is hereby given that the Council of the City of Sandringham has appointed—

SERGEANT JAMES THOMAS GRIFFIN (9372), Police Station, Sandringham,

in lieu of Sergeant Alexander Maxwell McDonald (8534) retired, to be Prosecuting Officer of the Council of the City of Sandringham, for the Municipality of Sandringham, as from the 14th May, 1966.

4444 J. L. ANDERSON, Town Clerk.

SHIRE OF BRIGHT.

LOAN No. 37.

Notice of Intention to Borrow the Sum of \$10,000 for Permanent Works and Undertakings.

NOTICE is hereby given that the Council of the Shire of Bright proposes to borrow the principal sum of \$10,000 secured by a charge over the general rates of the municipality such sum to be raised by the grant of a mortgage in accordance with the provisions of the *Local Government Act 1958*.

1. The maximum rate of interest that may be paid is 5.75 per centum per annum.

2. The purpose for which the loan is to be applied is the construction and sealing of roads at Mt. Beauty, viz:— Nelse-street, from Roper-street to Lakeside-avenue. Freeburg-avenue, from Nelse-street to Wallace-street. Werमतong-avenue, from Lakeside-avenue, to Freeburg-avenue. Wallace-street, from Roper-street to Freeburg-avenue. Lakeside-avenue, between Werमतong-avenue, and Fairway-avenue. Roper-street, between Fairway-avenue, and Werमतong-avenue.

3. The period of the loan shall be fifteen years.

4. The moneys borrowed shall be repayable by providing out of the municipal fund 30 half-yearly instalments of approximately \$502 each, including principal and interest on the 1st day of August and the 1st day of February, during the currency of the loan. The first instalment shall be payable on the 1st day of August, 1967.

5. Such moneys shall be repayable to the Commissioners of the State Savings Bank of Victoria at the office of the said Commissioners at the corner of Elizabeth and Bourke streets, Melbourne.

The plans and specifications and the estimate of the cost of the proposed works and a statement showing the proposed expenditure of the moneys to be borrowed, are open for inspection at the office of the Council of the Shire of Bright at Ireland-street, Bright.

10th November, 1966.

4456 H. G. HAYMES, Shire Secretary.

SHIRE OF BULN BULN.

By-LAW No. 72.

A By-law of the Shire of Buln Buln made under section 93 of the *Health Act 1958*, and numbered 72 for providing for the collection, removal and disposal of refuse.

IN pursuance of the powers contained in the *Health Act 1958*, and of any other power thereunto enabling them in that behalf, the Council of the Shire of Buln Buln in the name and on behalf of the President, Councillors and Ratepayers of the said Shire, for the purpose of carrying the said Act into execution within their jurisdiction, make the following By-law (that is to say):—

1. This By-law shall come into full force and operation on its approval by the Governor in Council and immediately after its publication in the *Government Gazette*.

2. This By-law shall apply to and have operation in Crown Allotments 61, 61B, 61D, 63, 63A, 64, 65, 66, 67, 68, 81, 82, 82A, 83, 83A, 84, 85, 85A, 86, 87, and 88 Parish of Neerim, and unless exempted by the Council shall apply to every house, building and premises therein.

3. In this By-law unless inconsistent with the context or subject matter—

“Proprietor” means the proprietor of any premises and includes the owner, the occupier, or any person having the management or control thereof;

“Refuse” includes all wastes (except sewage and manure) produced or accumulated in or about any house, building or premises.

4. The proprietor of every house, building or premises shall provide, keep and maintain at all times upon his premises a weather resistant sack of a type approved by the Council in which he shall from time to time cause to be deposited all refuse produced or accumulated in or about such house, building or premises.

5. Every such approved weather resistant sack shall have a capacity of not more than 3 cubic-feet and shall be constructed with a minimum of two plied walls and shall be suspended in a frame fitted with a fly-proof hinged lid so as to be clear of ground or floor level.

6. No person shall place or cause or permit to be placed any slops or liquid waste in such approved sack, nor shall deposit any moist refuse in such approved sack unless such moist refuse has been previously strained, and effectually wrapped in paper.

7. At such hours and on such days as may be appointed by the Council, the proprietor shall for the purpose of having each such approved sack removed, cause such approved sack to be placed adjacent to the entrance of such house, building or premises on any street, lane or right-of-way on which such house, building or premises abuts.

8. The contractor or person employed or authorized by the Council for the removal of such refuse shall be responsible for the removal of the approved sack or sacks directly into a vehicle provided for this purpose at such hours and on such days as may be approved by the Council.

9. The contractor or person authorized or employed by the Council for the removal of such refuse shall at least once in each week, or at such greater frequency as the Council directs, collect and remove such refuse and approved sacks in a suitable vehicle in such a manner as not to cause nuisance, danger to health or offensiveness.

10. Such vehicle when provided by a contractor shall be of a type approved by the Council, and such vehicle may be required to be fly-proofed and/or waterproofed.

11. Such vehicle when full shall be taken by the quickest possible route to the tip.

12. The contractor or person authorized or employed by the Council shall cause all vehicles used for the reception and removal of such refuse and sacks to be kept clean, thoroughly disinfected and maintained in a proper state of repair. Cleaning of such vehicles shall be carried out at or on a site approved by the Council.

13. When refuse is authorized to be deposited or disposed of in or on any land, hole, quarry or indenture, such refuse shall be deposited in a regular and orderly manner, and at the conclusion of each day's tipping, the contractor or other person authorized or employed by the Council shall blind the surface with clean earth or other material as may be approved or directed by the Council's Health Inspector or Engineer, and in accordance with the General Sanitary Regulations 1950, as amended.

14. If any person or persons commit a breach of this By-law he or they shall for every such breach be liable to a penalty of not more than Forty dollars (\$40) and in the case of a continuing offence, a further daily penalty of not more than Ten dollars (\$10).

Resolution for passing this By-law was agreed to by the Council on the 15th day of August, 1966 and confirmed on the 19th day of September, 1966.

The common seal of the President, Councillors and Ratepayers of the Shire of Buln Buln was hereunto affixed in the presence of—

(SEAL) R. HENRY, Shire President.
H. F. McCAY, Councillor.
K. A. PRETTY, Shire Secretary.

Submitted to the Commission of Public Health on 11th October, 1966.—A. T. GARDNER, Secretary, Commission of Public Health.

Approved by the Governor in Council, 25th October, 1966.—J. COLQUHOUN, Clerk of the Executive Council.

4431

SHIRE OF CROYDON.

LOAN No. 58.

Private Street Construction.

NOTICE is hereby given that at the meeting of the Council of the Shire of Croydon, held at the Shire Hall, Croydon, on the 17th day of October, 1966, the said Council did agree to the following Resolution, that is to say:

That the Council do by Special Order and it does hereby resolve to borrow the sum of \$100,000 on the credit of the municipal revenues of the President, Councillors and Ratepayers of the said Shire, such sum to be raised by the grant of mortgage, in accordance with the provisions of the Local Government Act 1958.

The rate of interest to be paid shall be 5.75 per centum per annum and the said loan shall be liquidated by twenty half-yearly payments of principal and interest, at the National Bank Savings Bank Limited, Melbourne, on the several days and in the several amounts specified in the schedule of payments.

The purposes for which the said loan shall be applied are for the construction of private streets under the provision of Division 10 of Part XIX. of the Local Government Act 1958, and the loan shall be liquidated from the receipts of money payable under scheme under the said Division.

Notice is hereby further given that at a meeting of the said Council held at the Shire Hall, Croydon, on the 21st day of November, 1966, the said Resolution was confirmed.
4457 K. A. MCKAY, Shire Secretary.

SHIRE OF CROYDON.

LOAN No. 65.

Notice of Intention to Borrow the Sum of \$50,000 for Permanent Works and Undertakings.

NOTICE is hereby given that the Council of the Shire of Croydon proposes to borrow the principal sum of \$50,000 secured by a charge over the general rates of the municipality, such sum to be raised by the grant of a mortgage in accordance with the provisions of the Local Government Act 1958.

1. The maximum rate of interest that may be paid is 5.75 per centum per annum.

2. The purpose for which the loan is to be applied is:—

1. Purchase of and development of playing fields on Reserves and provision of dressing sheds—A. S. Adams, Dorset-road (part) ..	\$6,000
2. Development of existing off-street parking areas— (a) Lacey-street-Hewish-road ..	10,000
(b) Lacey-street north ..	
3. Further development of Council Depot, Construction of stockpile areas ..	6,000
4. Survey and acquisition of property for Public Highway improvements, The Broadway and Wicklow-avenue ..	18,000
5. Main Drainage Works— (a) Canterbury-road, south side (Bayswater-road to Bungalook Creek) ..	\$4,000
(b) Hamilton-road, south-westerly end ..	2,000
(c) Lincoln-road, Todd-court to Five Ways (part) ..	650
(d) Exeter-road, Maroondah Highway to Main Drain ..	750
(e) Vernon-street, Mt. Dandenong-road to Wesley-street ..	2,600
	<hr/>
	\$10,000
	<hr/>
	\$50,000

3. The period of the loan shall be fifteen years.

4. The moneys borrowed shall be repayable by providing out of the municipal fund half-yearly instalments of approximately \$2,510 each, including principal and interest on the 1st day of March and the 1st day of September, during the currency of loan. The first instalment shall be payable on the 1st day of September, 1967.

5. Such moneys shall be repayable to the Commissioners of the State Savings Bank of Victoria at the office of the said Commissioners, corner Elizabeth and Bourke streets, Melbourne.

The plans and specifications and the estimate of the cost of the proposed works and a statement showing the proposed expenditure of the moneys to be borrowed are open for inspection at the office of the Council of the Shire of Croydon, Railway-crescent, Croydon.

4458

K. A. MCKAY, Shire Secretary.

SHIRE OF ELTHAM.

NAMING OF STREETS AND ROADS.

NOTICE is hereby given that the Council of the Shire of Eltham, in pursuance of the provisions of the Local Government Acts, has named the following previously un-named Government Roads as shown:—

New Name; Location.

Black Calf Creek-road; off Kinglake-road, St. Andrews, on north boundary of Crown allotment 28, section D, Parish of Greensborough.

Barreenong-road; off Cottles Bridge-Strathewen-road, through C.A. 15 and along the north-western boundary of C.A. 16, section B, Parish of Greensborough.

Broad Acres-road; between Clinton's-road, Smith Gully, and Long Gully-road, Panton Hill, on western boundaries of Crown allotments 35, 57 and 71, section B, Parish of Queenstown.

Cracknells-road; off Alma-road, Panton Hill, on western boundaries of Crown allotments 37 and 42, section D, Parish of Greensborough.

Halleys-road; off St. Andrews-road, Panton Hill, on southern boundaries of Crown allotments 91 and 92, section C, Parish of Greensborough.

Laceys-road; between Heidelberg-Kinglake road, Cottles Bridge and Church-road, Panton Hill, on southern boundaries of Crown allotments 10, 130, 131 and 126, section C, Parish of Greensborough.

Manuka-road; off Cherrytree-road, Panton Hill, on northern boundaries of Crown allotments 149, 154, 158 and 159, section C, Parish of Greensborough.

Mittons Bridge-road; between Kinglake-road, St. Andrews, and Jacksons-road.

Red Shirt Gully-road; between St. Andrews-road, Panton Hill, and Heidelberg-Kinglake-road, Cottles Bridge.

Spanish Gully-road; between Smiths Gully-road and Clintons-road, Smiths Gully.

Yaralla-road; off Kangaroo Ground-road, Panton Hill, on northern boundaries of Crown allotments 20 and 22, section E, Parish of Greensborough.

Yow Yow Creek-road; off Buttermans-track, St. Andrews, on western boundaries of Crown allotments 50A and 60, section C, Parish of Queenstown.

The names of the following streets and roads have been changed as shown:—

Old Name; New Name; Location.

Aarons-road; Pidgeon Bank-road; between Kangaroo Ground-road, Warrandyte North and western boundary of C.A. 16A, section 4A, Parish of Nillumbik.

Sloans-road; Floods-road; between Kangaroo Ground-road and Stoney Creek, Warrandyte North.

Evans-road; Glynn's-road; off Research-road, Warrandyte North, along north-western and south-western boundaries of C.A. 2, section VII., Parish of Nillumbik.

1st Watery Gully-road; Watery Gully-road; between Kangaroo Ground-road, Wattle Glen and Panton Hill-road, Kangaroo Ground.

2nd Watery Gully-road; Jones-road; between Kangaroo Ground-road, Wattle Glen and Watery Gully-road.

Whites-road; Couties-road; off Kangaroo Ground-road, Panton Hill, on southern boundaries of Crown allotments 46, 45 and 44, section D, Parish of Greensborough.

Merritts-road (or Quarry-road); Bakehouse-road; between Main-road, Panton Hill and Long Gully-road.

Quarry-road (or Fergusons-road); Merritts-road; between Main-road and Bakehouse-road, Panton Hill.

Lowes-lane; Bishops-road; between Main-road and Church-road, Panton Hill.

Youngs-road; Duffs-road; between Goldmans-road and Halleys-road, Panton Hill.

Red Shirt-lane; Belfields-road; between Red Shirt Gully-road and Goldmans-road, Panton Hill.

Un-named; Dunmoochin-road; off Barreenong-road, Cottles Bridge, southerly through L.P. 56983.

Para-road; Maskell-crescent; near Alma-street, Lower Plenty, east of a straight line joining south-west corner of lot 1, L.P. 39078 and north-west corner of lot 1, L.P. 41305.

Alban-street; Frances-street; between western end of Frances-street and Alban-court, Lower Plenty.

Alban-court; Frances-street; off Alban-street (now Frances-street), on L.P. 27214.

Alban-street; McCoil-street; between Airlie-road and Frances-street.

Taylor-street; Burke-street; between Frances-street and Astley-street.

21st November, 1966.

4513

M. B. WATSON, Shire Secretary.

SHIRE OF MORWELL.

LOAN No. 34.

Notice of Intention to Borrow the Sum of \$38,800 for Permanent Works and Undertakings.

NOTICE is hereby given that the Council of the Shire of Morwell proposes to borrow the principal sum of \$38,800 secured by a charge over the general rates of the municipality, such sum to be raised by the grant of a mortgage in accordance with the provisions of the *Local Government Act 1958*.

1. The maximum rate of interest that may be paid is 5½ per cent. per annum.
2. The purposes for which the loan is to be applied is the purchase of plant and equipment.
3. The period of the loan shall be five years.

4. The moneys borrowed shall be repayable by providing out of the municipal fund ten equal half-yearly instalments of approximately \$4,490 each, including principal and interest on the 1st day of March and 1st day of September, during the currency of the loan. The first instalment shall be due and payable on 1st September, 1967.

5. Such moneys shall be repayable at the National Savings Bank Limited, Melbourne.

6. The plans and specifications and the estimate of the cost of the proposed works and a statement showing the proposed expenditure of the moneys to be borrowed, are open for inspection at the office of the Council of the Shire of Morwell, Commercial-road, Morwell.

4454

R. J. LORD, Shire Secretary.

SHIRE OF MORWELL.

LOAN No. 35.

Notice of Intention to Borrow the Sum of \$54,000 for Permanent Works and Undertakings.

NOTICE is hereby given that the Council of the Shire of Morwell proposes to borrow the principal sum of \$54,000 secured by a charge over the general rates of the municipality, such sum to be raised by the grant of a mortgage in accordance with the provisions of the *Local Government Act 1958*.

1. The maximum rate of interest that may be paid is 5.625 per cent. per annum.
2. The purposes for which the loan is to be applied is:—

Purchase of plant and equipment	\$44,000
Supply and delivery of a bookmobile	10,000
	\$54,000
3. The period of the loan shall be ten years.

4. The moneys borrowed shall be repayable by providing out of the municipal fund twenty equal half-yearly instalments of approximately \$3,566 each, including principal and interest on the 1st day of March and 1st day of September, during the currency of the loan. The first instalment shall be due and payable on the 1st September, 1967.

5. Such moneys shall be repayable at the National Savings Bank Limited, Melbourne.

6. The plans and specifications and the estimate of the cost of the proposed works and a statement showing the proposed expenditure of the moneys to be borrowed, are open for inspection at the office of the Council of the Shire of Morwell, Commercial-road, Morwell.

4455

R. J. LORD, Shire Secretary.

SHIRE OF OMEO.

LOAN No. 21.

Notice of Intention to Borrow the Sum of \$6,000 for Permanent Works and Undertakings.

NOTICE is hereby given that the Council of the Shire of Omeo proposes to borrow the principal sum of Six thousand dollars secured by a charge over the general rates of the municipality, such sum to be raised by the grant of a mortgage in accordance with the provisions of the *Local Government Act 1958*.

1. The maximum rate of interest that may be paid is 5½ per cent. per annum.
2. The purpose for which the loan is to be applied is construction of footpaths, kerb and channel in Sebastopol Hill-road and Day-avenue, Omeo.
3. The period of the loan shall be ten years.
4. The moneys borrowed shall be repayable by providing out of the municipal fund half-yearly instalments of approximately \$396 each including principal and interest on the 1st day of March and the 1st day of September during the currency of the loan. The first instalment shall be payable on the 1st day of March, 1967.

5. Such moneys shall be repayable to the Commissioners of The State Savings Bank of Victoria, at the office of the said Commissioners, corner Elizabeth and Bourke streets, Melbourne.

The plans and specifications and the estimate of the cost of the proposed works and a statement showing the proposed expenditure of the moneys to be borrowed are open for inspection at the office of the Council of the Shire of Omeo.

Dated 14th November, 1966.

4443

C. H. LYON, Shire Secretary.

SHIRE OF ORBOST.

LOAN No. 37.

Notice of Intention to Borrow the Sum of \$50,000 for Permanent Works and Undertakings.

NOTICE is hereby given that the Council of the Shire of Orbost proposes to borrow the sum of fifty thousand dollars (\$50,000) on the credit of the municipal revenues of the President, Councillors and Ratepayers of the said Shire, such sum to be raised by the grant of a mortgage in accordance with the provisions of the *Local Government Act 1958*.

1. The maximum rate of interest that may be paid is 5.5625 per cent. per annum.

2. The purpose for which the loan is to be applied is—

Purchase of house and land	\$	7,300	
Purchase of roadmaking plant—			
Grader	17,000		
Bulldozer	11,000		
Trucks (2)	8,400		
F.E. loader	6,000		
Drawn grader	300	42,700	
			50,000

3. The period of the loan shall be nine years.

4. The moneys borrowed shall be repayable by providing out of the municipal fund eighteen half-yearly instalments of approximately \$3,568.00 each including principal and interest on the 10th day of February and the 10th day of August during the currency of the loan. The first instalment shall be payable on the 10th day of August, 1967.

5. Such moneys shall be repayable at the Commercial Savings Bank of Australia Limited, Melbourne.

The plans and specifications and the estimate of the cost of the proposed works and a statement showing the proposed expenditure of the moneys to be borrowed are open for inspection at the Shire Office, Orbost.

4432 R. G. HEWSON, Shire Secretary.

SHIRE OF SEYMOUR.

By Law No. 63.

NOTICE is hereby given that the Council of the Shire of Seymour has made a By Law under the provisions of Section 756 of the *Local Government Act 1958* and numbered 63, for regulating the conduct of persons using public baths within the municipal district of the Shire of Seymour.

A copy of the By Law is open for inspection free of charge during office hours at the offices of the Council, Shire Hall, Station Street, Seymour.

Resolution for passing this By Law was agreed to by the Council on the 12th day of September, 1966 and confirmed on the 10th day of October, 1966.

Approved by the Governor in Council on the 15th day of November, 1966.

4452 A. W. HALL, Shire Secretary.

SHIRE OF SEYMOUR.

LOAN No. 24.

Notice of Intention to Borrow the Sum of \$60,000 for Permanent Works and Undertakings

NOTICE is hereby given that the Council of the Shire of Seymour proposes to borrow the principal sum of Sixty thousand dollars (\$60,000) secured by a charge over the general rates of the municipality, such sum to be raised by the grant of a mortgage, in accordance with the provisions of the *Local Government Act 1958*.

1. The maximum rate of interest that may be paid is 5.625 per cent.

2. The purpose for which the loan is to be applied is as follows:—

(a) Purchase of heavy grader	\$23,000
(b) Olympic pool and buildings (balance) ..	3,500
(c) Olympic pool parking area	7,100
(d) Emily-street (parking lanes, kerb and channel, part water main)	13,900
(e) Progress-street (sealing, part kerb and channel)	3,000
(f) Watson-street (kerb and channel)	1,500
(g) Elderly citizens clubrooms	8,000
	\$60,000

3. The period of the loan shall be ten (10) years.

4. The moneys borrowed shall be repayable by providing out of the municipal fund twenty (20) half-yearly instalments of \$3,963.36 each, including principal and interest, on the 24th day of February and August, during the currency of the loan. The first instalment shall be payable on the 24th day of August, 1967.

5. Such moneys shall be repayable to the Commercial Banking Company of Sydney (Savings Bank) Limited, Melbourne.

The plans and specifications and estimate of the cost of the proposed works and a statement showing the proposed expenditure of the moneys to be borrowed are open for inspection at the Shire Office, Seymour, during office hours.

4516 A. W. HALL, Shire Secretary.

SHIRE OF SOUTH GIPPSLAND.

By-Law No. 47.

A By-law of the Shire of South Gippsland made under the provisions of the *Health Act 1958* and numbered 47 relating to the collection and disposal of nightsoil.

IN pursuance of the powers conferred by the *Health Act 1958* and every other power enabling them in that behalf the President, Councillors and Ratepayers of the Shire of South Gippsland with the approval of the Governor-in-Council do hereby order as follows:—

1. The provisions of By-law No. 14 shall cease to apply to and have operation in the Township of Toora within the boundary set out in the following description:—

Toora

All that area of land shown on plan of Parish of Toora, County of Buln Buln, as "Mangrove P.R., Township of Toora."

2. This By-law shall come into force and operation on its approval by the Governor in Council and immediately after its publication in the *Government Gazette*.

Resolution for passing this By-law agreed to by the Council on the 6th day of October, 1966, and confirmed on the 10th day of November, 1966.

The common seal of the President, Councillors and Ratepayers of the Shire of South Gippsland was hereunto affixed, in the presence of—

(SEAL) V. W. B. WOOD, President.
J. LESTER, Councillor.
T. R. MORRIS, Councillor.
J. RENNICK, Secretary.

4459

SHIRE OF UPPER MURRAY.

ORDER DECLARING PUBLIC HIGHWAYS.

IN pursuance of the powers conferred by section 522 of the *Local Government Act 1958*, the Council of the Shire of Upper Murray doth hereby order that each of the pieces of land which are in the name of the municipality and are hereinafter described shall be a public highway from and after the date of publication of this Order in the *Government Gazette*, namely:—

1. Part of Crown allotment 11, section 7, Parish of Wabba, being the land described in certificate of title, volume 8565, folio 242.

2. Lot One on Plan of Subdivision No. 72705, lodged in the Office of Titles, being parts of Crown allotments 16, 17 and 18, Township of Beetoomba, Parish of Wabba.

3. Crown allotment 3, section C, Township and Parish of Nariel, being the land described in certificate of title, volume 3936, folio 196.

4. Lot One, on plan of Subdivision No. 71675, lodged in the Office of Titles, being part of Crown allotment 5A, section 3, Parish of Cudgewa, being the land described in certificate of title, volume 8623, folio 558.

In witness whereof the common seal of the President, Councillors and Ratepayers of the Shire of Upper Murray was hereto affixed this 14th day of November, 1966, in the presence of—

(SEAL) E. H. NICHOLAS, President.
R. J. W. BRYANT, Councillor.
R. W. McDIARMID, Secretary.

4433

SHIRE OF UPPER YARRA.

LOAN No. 28.

Notice of Intention to Borrow the Sum of \$12,800 for Permanent Works and Undertakings.

NOTICE is hereby given that the Council of the Shire of Upper Yarra proposes to borrow the principal sum of Twelve thousand, eight hundred dollars, secured by a

charge over the general rates of the municipality, such sum to be raised by the grant of a mortgage in accordance with the provisions of the *Local Government Act 1958*.

1. The maximum rate of interest that may be paid is 5½ per cent. per annum.

2. The purpose for which the loan is to be applied is Plant purchases, viz.:—

- Two tip trucks.
- One trailer-carrier for vibrating roller.
- One mechanical tamper with truck attachment.

3. The period of the loan shall be Ten years.

4. The moneys borrowed shall be repayable by providing out of the municipal fund half-yearly instalments of approximately \$846 each including principal and interest on the 1st day of March and the 1st day of September during the currency of the loan. The first instalment shall be payable on the 1st day of September, 1967.

5. Such moneys shall be repayable to The Commissioners of the State Savings Bank of Victoria at the office of the said Commissioners, corner Elizabeth and Bourke streets, Melbourne.

The plans and specifications and the estimate of the cost of the proposed works and a statement showing the proposed expenditure of the moneys to be borrowed are open for inspection at the office of the Council of the Shire of Upper Yarra, at Yarra Junction.

4442

J. N. EDDY, Shire Secretary.

SHIRE OF VIOLET TOWN.

LOAN No. 21.

Notice of Intention to Borrow the Sum of \$6,000 for Permanent Works and Undertakings.

NOTICE is hereby given that the Council of the Shire of Violet Town proposes to borrow the principal sum of Six thousand dollars secured by a charge over the general rates of the municipality, such sum to be raised by the grant of a mortgage in accordance with the provisions of the *Local Government Act 1958*.

The maximum rate of interest that may be paid is 5½ per cent. per annum.

The purpose for which the loan is to be applied is construction of kerb and channel and footpaths, Cowslip-street, Violet Town.

The period of the loan shall be five years. The moneys borrowed shall be repayable by providing out of the municipal fund ten half-yearly instalments of approximately \$694 each including principal and interest on the 1st day of September and the 1st day of March during the currency of the loan. The first instalment shall be payable on the 1st day of September, 1967.

Such moneys shall be repayable to the Commissioners of the State Savings Bank of Victoria at the office of the said Commissioners, corner Elizabeth and Bourke streets, Melbourne.

The plans and specifications and the estimate of the cost of the proposed works and a statement showing the proposed expenditure of the moneys to be borrowed are open for inspection at the office of the Council of the Shire of Violet Town, Shire Office, Violet Town.

4426

B. C. REES, Shire Secretary.

SHIRE OF WHITTLESEA.

LOAN No. P.S. 16.

Private Streets Account.

NOTICE is hereby given that at the meeting of the Council of the Shire of Whittlesea, held at the Shire Office, Epping, on Monday, 3rd October, 1966, the said Council did agree to the following Resolution, that is to say:—

"That—

- (a) This Council borrow moneys by the grant of a mortgage secured on the general rates of the Municipality, pursuant to section 585 of the *Local Government Acts*.
- (b) That amount of the principal moneys to be borrowed be \$100,000.
- (c) The rate of interest to be paid be 5½ per cent. per annum.
- (d) The moneys borrowed be repayable by 30 instalments of \$5,019.84 each payable respectively on the 1st day of June and on the 1st day of December of each year, the first such instalment being repayable on the 1st day of June, 1967.

(e) The moneys borrowed be repayable to the Commercial Savings Bank of Australia Limited, Melbourne.

(f) The loan be applied for the purpose of defraying part of the cost of the execution of schemes for the construction of private streets pursuant to Division 10 of Part XIX. of the *Local Government Acts*.

(g) The loan be liquidated by providing out of the receipts from owners made liable under the schemes, or, in case such receipts are insufficient, then by providing from the municipal fund, in each half year during the currency of the loan the sum of \$5,019.84 which sum includes principal and interest."

And notice is hereby further given that, at the meeting of the said Council held at the Shire Office, Epping, on Monday, 7th November, 1966, the said Resolution was confirmed.

4429

R. G. C. COOK, Shire Secretary.

NOTICE is hereby given that the partnership heretofore subsisting between, Arthur Samuel Gatley and Arthur Charles Knight, carrying on business as newsagents, at Dandenong, under the style or firm of A. S. Gatley and A. C. Knight, has been dissolved by mutual consent as from the 1st day of October, 1966. All debts due and owing by the said firm will be received and paid respectively by Arthur Samuel Gatley and Joyce Louise Gatley, who will continue to carry on the said business in partnership under the style or firm of A. & J. Gatley, as from the 1st day of October, 1966.

Dated this 28th day of October, 1966.

A. S. GATLEY.
A. C. KNIGHT.

F. R. MONOTTI LL.B., solicitor, 219 Lonsdale-street, Dandenong. 4439

NOTICE is hereby given that the partnership heretofore subsisting between, Arthur Samuel Gatley, Joyce Louise Gatley, Arthur Charles Knight and Isobel Grace Knight, carrying on business as newsagents, at Dandenong, under the style or firm, Gatley & Knight, has been dissolved by mutual consent as from the 1st day of October, 1966.

Dated this 28th day of October, 1966.

A. S. GATLEY.
J. L. GATLEY.
A. C. KNIGHT.
I. G. KNIGHT.

F. R. MONOTTI LL.B., solicitor, 219 Lonsdale-street, Dandenong. 4440

NOTICE is hereby given that the partnership heretofore subsisting between Allan John Russell and Sheila Maureen Russell and Ronald Alexander and Margaret May Alexander, carrying on business under the style or name of Preston Authorized Newsagency, was dissolved by mutual consent on the 27th day of June, 1966. The said business will continue to be carried on by the said Allan John Russell and Sheila Maureen Russell under the said business name, and all debts due and owing to or by the said firm will be received and paid by the said Allan John Russell and Sheila Maureen Russell.

Dated the 18th day of November, 1966.

DARVALL & HAMBLETON, solicitors, 7th Floor, T. & G. Building, corner Collins and Russell streets, Melbourne. 4520

NOTICE is given that the partnership heretofore subsisted, between George Lagoutatsis and Aristidis Giannopoulos, at 280 Park-street, South Melbourne, under the firm name of "Hellenic Butchers" was dissolved by mutual consent on the 16th day of November, 1966. All debts due by the former partnership will be paid by the said Aristidis Giannopoulos, at 280 Park-street, South Melbourne, and all moneys due to the former partnership will be received by the said Aristidis Giannopoulos and the incoming partner Harry Trahanas, at 280 Park-street, South Melbourne.

Dated the 16th day of November, 1966.

J. ROBERTSON MACMILLAN & CO., solicitors, South Melbourne. 4523

The Companies Act 1961.
BIDGEE INVESTMENTS PROPRIETARY LIMITED
 (IN LIQUIDATION).

NOTICE CONVENING FINAL MEETING OF MEMBERS
 AND CREDITORS.

Pursuant to Section 272.

NOTICE is hereby given, in pursuance of section 272 of the Companies Act 1961, that a meeting of the members and creditors of the above-named company will be held on Tuesday, the 20th day of December, 1966, at the offices of Hall and Rose, 260 Queen-street, Melbourne, at 11 o'clock in the forenoon for the purpose of having an account laid before them showing the manner in which the winding-up has been conducted and the property of the company disposed of, and of hearing any explanations that may be given by the liquidator.

Dated this 18th day of November, 1966.

J. K. HALL, Liquidator.

Hall and Rose, chartered accountants, 260 Queen-street,
 Melbourne, C.1. 4481

Companies Act 1961.—In the matter of BARRY'S PTY. LTD.
 (in Voluntary Liquidation).

NOTICE is hereby given that in pursuance of section 272 of the Companies Act of the State of Victoria, the Final Meeting of members and creditors of the above-named company, will be held at 4 Buckley-street, Morwell, on Friday, the 23rd December, at 3 p.m., for the purpose of bringing before such meeting an account of the winding-up, showing how the winding up has been conducted and the assets of the company have been disposed of and of giving any explanation thereof.

Dated the 17th day of November, 1966.

4446 W. K. BARRY, Liquidator.

In the Supreme Court of Victoria, 1966 No. Coy. 7257.—In the matter of the Companies Act 1961, and in the matter of G. N. LACES PROPRIETARY LIMITED.

TAKE notice that a Special Resolution of the members of G. N. Laces Proprietary Limited, duly passed on the 26th day of August, 1966, reducing the nominal and paid up capital of the company, subject to the approval of the Supreme Court of Victoria, was confirmed and approved by Order of the said Supreme Court, on the 10th day of November, 1966. Notice is hereby given that an office copy of such said Order of the Supreme Court of Victoria and notice of Special Resolution reducing capital has been filed with and registered by the Registrar of Companies of the State of Victoria.

MAURICE COHEN & CO., 473 Bourke-street, Melbourne,
 solicitors for G. N. Laces Pty. Ltd. 4447

In the Supreme Court of Victoria, 1966 No. Coy. 7287.—In the matter of the Companies Act 1961, and in the matter of K. C. LLOYD & Co. PROPRIETARY LIMITED.

NOTICE is hereby given that a petition for the winding-up of the above-named company by the Supreme Court was on the 11th day of November, 1966, presented by R. & J. Linay Proprietary Limited, the registered office of which is situated at 402 Chapel-street, South Yarra, in the State of Victoria. And that the said petition is directed to be heard before the Court sitting in the Fourteenth Court at the Supreme Court, William-street, Melbourne, in the said State at the hour of 10.30 o'clock in the forenoon on Friday, the 9th day of December, 1966; and any creditor or contributory of the said company desiring to support or oppose the making of an Order on the said petition may appear at the time of hearing by himself or his Counsel for that purpose; and a copy of the petition will be furnished to any creditor or contributory of the said company requiring the same by the undersigned on payment of the regulated charge for the same.

The Petitioner's address is 402 Chapel-street, South Yarra.

The Petitioner's solicitor is David Bristol of 549 Hampton-street, Hampton.

DAVID BRISTOL,
 Petitioner's Solicitor.

NOTE.—Any person who intends to appear on the hearing of the said petition must serve on or send by post to the above-named solicitor, notice in writing of his intention so to do. The notice must state the name and address of the person, or, if a firm, the name and address of the firm, and must be signed by the person or firm or his or their solicitor (if any), and must be served or, if posted, must be sent by post in sufficient time to reach the above-named not later than 4 o'clock in the afternoon of Thursday, the 8th day of December, 1966. 4424

In the Supreme Court of Victoria, 1966, Coy. No. 7288.—In the matter of the Companies Act 1961; and in the matter of CROSS CONSTRUCTIONS PTY. LTD.

NOTICE is hereby given that a Petition for the winding up of the above-named company by the Supreme Court was on the 14th day of November, 1966, presented by Pronto Mixed Concrete Co. Proprietary Limited, of 46 Maroondah Highway, Ringwood, in the State of Victoria, and that the said petition is directed to be heard before the court sitting at the Law Courts, William-street, Melbourne, at the hour of 10.30 o'clock in the forenoon, on Monday, the 5th day of December, 1966; and any creditor or contributory of the said company desiring to support or oppose the making of an Order on the said petition may appear at the time of hearing by himself or his counsel for that purpose and a copy of the petition will be furnished to any creditor or contributory of the said company requiring the same by the undersigned on payment of the regulated charge for the same.

The petitioners address is care of Barbour & Arnold, solicitors, 405 Bourke-street, Melbourne.

The petitioners solicitors are Barbour & Arnold, of 405 Bourke-street, Melbourne.

BARBOUR & ARNOLD, solicitors for the petitioner.

NOTE.—Any person who intends to appear on the hearing of the said petition must serve on or send by post to the above-named solicitors, notice in writing, of his intention so to do. The notice must state the name and address of the person, or, if a firm, the name and address of the firm, and must be signed by the person or firm, or his or their solicitor (if any) and must be served or, if posted, must be sent by post in sufficient time to reach the above named not later than 4 o'clock in the afternoon on the 2nd day of December, 1966. 4502

The Companies Act 1961.—Section 260.

SCIENTIFIC APPARATUS & CHEMICALS PTY. LTD.

NOTICE is hereby given that a Meeting of Creditors of the above-named company will be held at the offices of J. Barry Reid and Co., public accountants, 469 King-street, Melbourne, on Monday, 5th day of December, 1966, at 11.30 a.m., the company having convened a meeting of its members for the same day for the purpose of considering a Resolution that the company be wound up voluntarily.

Dated this 22nd day of November, 1966.

4524 B. TELFORD, Director.

MYERS & BRYANT PTY. LTD. (IN VOLUNTARY
 LIQUIDATION).

NOTICE is hereby given that the Final Meeting of shareholders of the above company will be held at the office of Garden and Green, 4 McCallum-street, Swan Hill, at 9 a.m. on Saturday, the 24th day of December, 1966.

4464 W. R. McDONALD, Liquidator.

Companies Act 1961.

GRANTVILLE PASTORAL CO. PTY. LIMITED
 (IN VOLUNTARY LIQUIDATION).

NOTICE is hereby given that at an Extraordinary General Meeting of the members of the above-named company held on the 18th day of November, 1966, it was resolved that the company be wound up voluntarily and that Peter William Hebard, of 2 Station-street, Moorabbin, be appointed liquidator for the purpose of winding up.

Dated the 21st day of November, 1966.

P. W. HEBARD, Liquidator.
 Hebard and Gunning, 2 Station-street, Moorabbin. 4511

The Companies Act 1961.

FLEETWOOD CONSTRUCTIONS PTY. LTD.
 (IN LIQUIDATION).

PURSUANT TO SECTION 271.

NOTICE is hereby given of an Annual Meeting of Members and Creditors of Fleetwood Constructions Pty. Ltd. (in Liquidation), to be held on Tuesday, 29th November, 1966, at 10 a.m., at the offices of Gee & O'Keefe, public accountants, 325 Warrigal-road, Burwood, for the purpose of laying before the meeting an account of the liquidator's acts and dealings, and the conduct of the winding up, during the year since the date of liquidation.

4507 M. G. GEE, Liquidator.

The Companies Act 1961.—In the matter of STEAD INVESTMENTS PROPRIETARY LIMITED (in Liquidation).—
Notice of Final Meeting, Pursuant to Section 272.

NOTICE is hereby given, pursuant to section 272, that a Final Meeting of members and creditors of the above-named company will be held at the offices of Norman, Cartledge and Browne, 1 Palmerston-crescent, South Melbourne, on 19th December, 1966, at 9.45 o'clock in the forenoon for the purpose of considering the liquidators account of the winding up and any explanation thereof.

Dated this 16th day of November, 1966.

G. K. SCAMBLER, Liquidator.

Norman, Cartledge and Browne, 1 Palmerston-crescent, South Melbourne. 4494

The Companies Act 1961.—In the matter of GROSSMAN HOLDINGS PROPRIETARY LIMITED (in Liquidation).—
Notice of Final Meeting, Pursuant to Section 272.

NOTICE is hereby given, pursuant to section 272, that a Final Meeting of members and creditors of the above-named company will be held at the offices of Norman, Cartledge and Browne, 1 Palmerston-crescent, South Melbourne, on 19th December, 1966, at 10 o'clock in the forenoon for the purpose of considering the liquidators account of the winding up and any explanation thereof.

Dated this 16th day of November, 1966.

G. K. SCAMBLER, Liquidator.

Norman, Cartledge and Browne, 1 Palmerston-crescent, South Melbourne. 4495

Companies Act 1961.

NOTICE OF MEETING OF CREDITORS OF ATMAN PTY. LTD.

NOTICE is hereby given that a meeting of creditors of Atman Pty. Ltd., will be held at the company's registered office, 102 Vine-street, Windsor, on Thursday, 1st December, 1966, at 2.15 p.m., the company having convened a meeting of its members for the same day for the purpose of considering a Resolution that the company be wound up voluntarily.

Dated this 9th day of November, 1966.

C. MILLS, Director.

Martin & Associates, chartered accountants, corner Kingsway & Railway-parade, Glen Waverley. 4525

The Companies Act 1961.

F. I. SCHILLING & PRICE DAVIES (LONDON) PTY. LIMITED.

NOTICE is hereby given in pursuance of section 254 (2) of the Companies Act 1961, that F. I. Schilling & Price Davies (London) Pty. Limited whose registered office was situated at 360 Collins-street, Melbourne, by a Special Resolution passed at a meeting of shareholders held on 11th day of November, 1966, agreed that the company be wound up voluntarily.

Dated this 11th day of November, 1966.

GEOFFREY WILMORE CHENOWETH, Liquidator.
NOEL WILFRED BUCKLEY, Liquidator. 4515

The Companies Act 1961.—In the matter of RAFFE AND ASSOCIATES PROPRIETARY LIMITED (in Liquidation).—
Notice of Final Meeting, Pursuant to Section 272.

NOTICE is hereby given, pursuant to section 272, that a Final Meeting of members and creditors of the above-named company will be held at the offices of Norman, Cartledge and Browne, 1 Palmerston-crescent, South Melbourne, on 19th December, 1966, at 9.30 o'clock in the forenoon for the purpose of considering the liquidators account of the winding up and any explanation thereof.

Dated this 16th day of November, 1966.

G. K. SCAMBLER, Liquidator.

Norman, Cartledge and Browne, 1 Palmerston-crescent, South Melbourne. 4493

Companies Act 1961, Section 254 (2).

HALDANDRA PROPRIETARY LIMITED.

AT a General Meeting of the members of Haldandra Proprietary Limited, duly convened and held on the 18th day of November, 1966, the following Resolution was passed as a Special Resolution:—

"That the company be wound up voluntarily."

Dated the 18th day of November, 1966.

4482

R. A. BUTCHER, Secretary.

Companies Act 1961.

C.P.W. (AUSTRALIA) PTY. LTD.

NOTICE PURSUANT TO SECTION 254 (2) OF THE COMPANIES ACT 1961.

NOTICE is hereby given that at an Extraordinary General Meeting of the members of the above-named company, held on Tuesday, the 15th November, 1966, it was resolved that the company be wound up voluntarily, and that Messrs. Nathan Woodrow Gluck and Robert Alwyn Berry, both of 420 St. Kilda-road, Melbourne, be appointed liquidators for the purpose of such winding up with full power to each of the said liquidators severally to exercise any power conferred by the Companies Act 1961 upon a liquidator in a member's voluntary winding up.

Dated this 21st day of November, 1966.

ARTHUR ROBINSON & CO., solicitors, 447 Collins-street, Melbourne, solicitors for the company. 4500

Trustee Act 1958.

NOTICE TO CLAIMANTS.

PURSUANT to the Trustee Act 1958, creditors, next of kin and all other persons having claims in respect of the estate of any deceased person named below are required to send particulars to the legal personal representative or representatives at the addresses stated, after which date the representative or representatives will distribute the assets, having regard only to the claims of which notice has been received:—

Bertha Mabel Todd, late of Flat 11, 16 Fellows-street, Kew, retired teacher, who died on the 18th day of July, 1966.—Claims to the executor, Wilfred Rawlinson Hobbs, of 57 Campbell-road, Upper Hawthorn, trust officer, care of Gray & Gray, solicitors, 188 High-street, Northcote, by the 30th of January, 1967. 4490

James Matthew Treacy, who died on 1st day of November, 1965. Claims to the administrator, Matthew Treacy, in care of Willan & McKenzie, solicitors, Kerang, by 20th January, 1967. 4437

James Cairns Young, late of 25 Giffard-street, Williams-town, retired boilermaker, deceased, died on the 15th day of August, 1966.—Claims to the executrix, Elsie May Young, of 25 Giffard-street, Williamstown, widow, care of John F. Carroll, of 4 Paisley-street, Footscray, solicitor, by the 25th day of January, 1967. John F. Carroll, LL.B., solicitor, 4 Paisley-street, Footscray. 4508

CREDITORS, next of kin and others having claims in respect of the estate of Hilda Shaw, late of Royal Hotel, Upper Fern Tree Gully, in the State of Victoria, widow, deceased (who died on the 12th day of October, 1965), are required to send particular of their claims to the executor Henry Frank Shaw, care of the under-mentioned solicitors, before the 29th day of December, 1966, after which date the executor will distribute the assets, having regard only to the claims of which he then has had notice.

BRENDAN MCGUINNESS & CO., solicitors, 118 Queen-street, Melbourne. 4467

LIONEL WILLIAM STOKES (also known as William Leslie Lionel Stokes, Leslie William Stokes and William Stokes), late of 208 Keilor-road, Essendon, exterminator, DECEASED, testate.

CREDITORS, next of kin and others having claims in respect of the estate of the deceased (who died on the 15th December, 1965), are required by Ronald Lionel Stokes, of 1 Una-street, Sunshine, the executor of the will of the said deceased, to send particulars to him by the 28th January, 1967, after which date the executor will convey or distribute the deceased's assets, having regard only to the claims of which he has knowledge.

FRANCIS P. WILLIAMS, LL.B., 452 Lonsdale-street, Melbourne. 4470

CREDITORS, next of kin and others having claims in respect of the estate of Sergej Malachow, late of 6 Helene-street, Ardeer, in the State of Victoria, pensioner, deceased (who died on the 5th day of November, 1965), are required to send particulars of their claims to the executors Igor Perekrestov and Michael Polischtschuk, care of the under-mentioned solicitors, before the 29th day of December, 1966, after which date the executors will distribute the assets, having regard only to the claims of which they then have had notice.

BRENDAN MCGUINNESS & CO., solicitors, 118 Queen-street, Melbourne. 4469

HENRY GEORGE LAUGHER, late of 16 Victoria-avenue, Canterbury, gentleman, DECEASED.

CREDITORS, next of kin and others having claims in respect of the estate of the deceased (who died on the 18th day of April, 1966), are required by the executors, David Anderson Baker, factory manager, and Beverley Ann Baker, married woman, both of 18 Gillard-street, Burwood, to send particulars to them, care of the undersigned by the 30th day of January, 1967, after which date they will distribute the assets, having regard only to the claims of which they then have notice.

LAVER & MCKEE, solicitors, 346 Little Collins-street, Melbourne. 4462

CREDITORS, next of kin and others having claims in respect of the estate of Albert Edgar Lewis, formerly of 1A Hood-street, Strathmore, in the State of Victoria, but late of 1 Orr-street, Strathmore, in the said State, gentleman, deceased (who died on the 13th day of August, 1966), are required to send particulars of their claims to the executor, National Trustees, Executors and Agency Company of Australasia Limited, of 95 Queen-street, Melbourne in the said State, before the 29th day of December, 1966, after which date the executor will distribute the assets, having regard only to the claims of which it then has had notice.

BRENDAN MCGUINNESS & CO., solicitors, 118 Queen-street, Melbourne. 4465

CREDITORS, next of kin and others having claims in respect of the estate of D'Arcy Claude Willey, formerly of 51 Holywood-grove, Carnegie, in the State of Victoria, but late of 11 Munster-avenue, Carnegie, in the said State, gentleman, deceased (who died on the 11th day of March, 1950) are required to send particulars of their claims to the administrator, Joel John McGlynn, care of the under-mentioned solicitors, before the 29th day of December, 1966, after which date the administrator will distribute the assets, having regard only to the claims of which he then has had notice.

BRENDAN MCGUINNESS & CO., solicitors, 118 Queen-street, Melbourne. 4466

CREDITORS, next of kin and others having claims in respect of the estate of Myra Evelyn Morris, late of 14 Horne-street, Frankston, in the State of Victoria, spinster, deceased (who died on the 19th day of August, 1966), are required to send particulars of their claims to the executor Nelson Walter Morris, care of the under-mentioned solicitors, before the 29th day of December, 1966, after which date the executor will distribute the assets, having regard only to the claims of which he then has had notice.

BRENDAN MCGUINNESS & CO., solicitors, 118 Queen-street, Melbourne. 4468

CREDITORS, next of kin and others having claims in respect of the estate of Selina Warman Shurey, late of 651 Whitehorse-road, Mont Albert, widow, deceased (who died on the 28th day of July, 1966, and probate of whose will has been granted to Michael Sellars, of 651 Whitehorse-road, Mont Albert, taxi owner), are required to send particulars of their claims to the said executor, care of the under-mentioned solicitors, by the 24th day of January, 1967, after which date he will distribute the assets, having regard only to the claims of which he then has notice.

PEARCE & WEBSTER, solicitors, of 430 Little Collins-street, Melbourne. 4471

ALL persons having claims against the estate of Vera Lucy Andrew, late of Takapuna, New Zealand, widow, deceased (who died on 29th April, 1966, and probate of whose will was on 26th May, 1966, granted by the Supreme Court of New Zealand to The Guardian Trust and Executors Company of New Zealand Limited of Shortland-street, Auckland, New Zealand, and application to the Supreme Court of Victoria (Probate Jurisdiction) by The Perpetual Executors and Trustees Association of Australia Limited to seal such probate, having been granted on 15th November, 1966), are hereby required to send particulars of such claims to The Perpetual Executors and Trustees Association of Australia Limited, at its registered office at 100-104 Queen-street, Melbourne, on or before 1st February, 1967, after which date the said company will proceed to transfer, convey or distribute the said estate to or among the persons entitled thereto, having regard only to the claims of which it shall then have had notice, and will not be liable for the assets so transferred, conveyed or distributed to any persons of whose claim it shall not then have had notice.

HENDERSON & BALL, solicitors, 430 Little Collins-street, Melbourne. 4472

CREDITORS, next of kin and others having claims in respect of the estate of Hilda Estelle Robison, formerly of 52 Outlook-drive, Burwood, but late of 109 Park-street, South Yarra, both in the State of Victoria, widow, deceased (who died on the 8th July, 1966), are to send particulars of their claims to James MacFarlane Robison, of 740 Kiewa-street, Albury, in the State of New South Wales, manager, the executor, appointed by the will of the said deceased, by the 25th day of January, 1967, after which date the executor will distribute the assets, having regard only to the claims of which he shall then have notice.

H. L. YUNCKEN & YUNCKEN, solicitors, 443 Little Collins-street, Melbourne. 4473

CREDITORS, next of kin and others having claims in respect of the estate of Effie Mary Moffatt, late of 251 Blackburn-road, Blackburn, spinster, deceased, intestate (who died on 21st August, 1966), are to send particulars of their claims to Richard Ian Arthur Moffatt, of Riddell-road, Wantirna South, orchardist, the administrator, named in the letters of administration of the said deceased, by the 25th January, 1967, after which date the administrator will distribute the assets, having regard only to the claims of which he shall then have notice.

H. L. YUNCKEN & YUNCKEN, solicitors, 443 Little Collins-street, Melbourne. 4474

CREDITORS, next of kin and others having claims in respect of the estate of Hannah Mary Mock, late of Burwood-road, East Burwood, married woman, deceased (who died on 31st day of July, 1966), are to send particulars of their claims to Phillip Henry Mock, of Burwood-road, East Burwood, orchardist, the executor appointed by the will of the said deceased by the 25th January, 1967, after which date the executor will distribute the assets, having regard only to the claims of which he shall then have notice.

H. L. YUNCKEN & YUNCKEN, solicitors, 443 Little Collins-street, Melbourne. 4475

CREDITORS, next of kin and others having claims in respect of the estate of Jessie Hancock, late of 8 Heather-grove, Nunawading, married woman, deceased (who died on 23rd June, 1966) are to send particulars of their claims to William John Hancock, of 8 Heather-grove, Nunawading, retired, the executor appointed by the will of the said deceased, by the 25th January, 1967, after which date the executor will distribute the assets, having regard only to the claims of which he shall then have notice.

H. L. YUNCKEN & YUNCKEN, solicitors, 443 Little Collins-street, Melbourne. 4476

CREDITORS, next of kin and others having claims in respect of the estate of Lewis Acroyd Dean, late of 8 Hindon-street, Blackburn, retired, deceased (who died on 30th day of July, 1966), are to send particulars of their claims to Dorothy Ethel Dean, of 8 Hindon-street, Blackburn, widow, the executrix appointed by the will of the said deceased, by the 25th January, 1967, after which date the executrix will distribute the assets, having regard only to the claims of which she shall then have notice.

H. L. YUNCKEN & YUNCKEN, solicitors, 443 Little Collins-street, Melbourne. 4477

CREDITORS, next of kin and others having claims in respect of the estate of Doris Jean Blackwell, late of 26 Esdale-street, Blackburn, spinster, deceased (who died on 18th July, 1966), are to send particulars of their claims to Herbert George Blackwell, of 13 Goodwin-street, Blackburn, timber agent, and Elsie Margaret Blackwell, of 13 Goodwin-street, Blackburn, married woman, the executors appointed by the will of the said deceased by the 25th January, 1967, after which date the executors will distribute the assets, having regard only to the claims of which they shall then have notice.

H. L. YUNCKEN & YUNCKEN, solicitors, 443 Little Collins-street, Melbourne. 4478

CREDITORS, next of kin and others having claims in respect of the estate of Albert Eric Aumann, late of 7 Mitcham-road, Donvale, orchardist, deceased (who died on the 31st March, 1966), are to send particulars of their claims to Amy Aumann, of 7 Mitcham-road, Donvale, widow, the executrix appointed by the will of the said deceased, by the 25th January, 1967, after which date the executrix will distribute the assets, having regard only to the claims of which she shall then have notice.

H. L. YUNCKEN & YUNCKEN, solicitors, 443 Little Collins-street, Melbourne, C.1. 4479

GRAEME ALFRED BATH, late of Berriwillock, in the State of Victoria, farmer, DECEASED, intestate.

CREDITORS, next of kin and other persons having claims against the estate of the said deceased (who died on the 9th day of March, 1966), are required to send particulars of same to the administrator, Raymond Alfred Bath, in care of the undersigned, on or before the 29th day of January, 1967, after which date they will distribute the assets, having regard only to the claims of which they then have notice.

DELANY & DELANY, barristers and solicitors, 270 Campbell-street, Swan Hill. 4480

CREDITORS, next of kin and others having claims in respect of the estate of George Frederick Cassidy, late of Beenak-road, Seville, in the State of Victoria, orchardist, deceased (who died on the 21st March, 1966), are to send particulars of their claims to Ramon Frederick Cassidy, James William Cassidy and Edward George Cassidy, all of Beenak-road, Seville, in the State of Victoria, orchardists, by the 25th January, 1967, after which date they will distribute the assets, having regard only to the claims of which they then have notice.

CORR & CORR, solicitors, 290 Latrobe-street, Melbourne. 4483

CREDITORS, next of kin and others having claims against the estate of Edward Charles Evan Absalom, late of Balochile-road, Coleraine, farmer, deceased (who died on the 9th day of November, 1965), are requested to send particulars of their claims to William Edward Taylor, of Coleraine, solicitor, and Henry James Boyce, of Coleraine, salesman, care of the undersigned solicitor by the 6th day of February, 1967, after which date they will distribute the assets, having regard only to the claims of which they then have notice.

W. E. TAYLOR, solicitor, of 83c Whyte-street, Coleraine. 4487

CREDITORS, next of kin and others having claims against the estate of Phyllis Eva Absalom, late of Coleraine, in the State of Victoria, farmer, deceased (who died on the 14th day of December, 1953), are required to send particulars thereof to the administrator, William Edward Taylor, of 83c Whyte-street, Coleraine, in the said State, solicitor, by the 6th day of February, 1967, after which date he will distribute the assets, having regard only to the claims of which he then has notice.

W. E. TAYLOR, solicitor, Coleraine. 4488

JAMES MICHAEL GILLICK, late of Preston-street, Dennington, factory employee, DECEASED.

CREDITORS, next of kin and all others having claims in respect of the above-named deceased (who died on the 8th day of July, 1966, probate of whose will was granted to Edward Francis Ahearn, of Tower Hill, farmer, on the 19th day of October, 1966), are requested to send particulars of their claims, in writing, to the said Edward Francis Ahearn, care of the undersigned, on or before the 23rd day of January, 1967, after which date the said Edward Francis Ahearn will distribute the assets of the said estate, having regard only to the claims of which he then has notice as aforesaid.

DESMOND DUNNE & DWYER, solicitors, Warnambool. 4489

CREDITORS, next of kin and others having claims against the estate of Edward Absalom, late of Konongwootong, near Coleraine, in the State of Victoria, farmer, deceased (who died on the 18th day of January, 1927), are required to send particulars thereof to the administrator, William Edward Taylor, of 83c Whyte-street, Coleraine, in the said State, solicitor, by the 6th day of February, 1967, after which date he will distribute the assets, having regard only to the claims of which he then has notice.

W. E. TAYLOR, solicitor, Coleraine. 4491

CREDITORS, next of kin and others having claims against the estate of Pearl Absalom, late of Coleraine, in the State of Victoria, farmer, deceased (who died on the 22nd day of January, 1958), are required to send particulars thereof to the administrator, William Edward Taylor, of 83c Whyte-street, Coleraine, in the said State, solicitor, by the 6th day of February, 1967, after which date he will distribute the assets, having regard only to the claims of which he then has notice.

W. E. TAYLOR, solicitor, Coleraine. 4492

CREDITORS, next of kin and others having claims in respect of the estate of Muriel Eleanor Cornish, late of 2 Oxford-street, Malvern, in the State of Victoria, spinster, deceased (who died on the 15th day of August, 1966, and probate of whose will thereto was granted to The Trustees, Executors and Agency Company Limited, of 401 Collins-street, Melbourne, in the said State, on the 17th day of November, 1966), are hereby requested to send particulars of such claims to the said company at its address as above on or before the 30th day of January, 1967, after which date the said company will proceed to distribute the assets of the said deceased amongst the persons entitled thereto, having regard only to the claims of which it shall then have had notice.

Dated the 1st day of November, 1966.

D. BRUCE TUNNOCK, CLARKE & CASEY, solicitors, 452 Lonsdale-street, Melbourne. 4484

Estate of EDITH JANE HATTY, late of 139 Atherton-road, Oakleigh, gentlewoman, DECEASED.

CREDITORS, next of kin and others having claims in respect of the estate of the deceased (who died on the 8th day of May, 1964), are required by the trustees, David McMullen Corrigan, of Corrigan-road, Dandenong, and Jack Bastian, of 2 Kevin-court, Cheltenham, to send particulars of their claims to them, care of Jack Cohen, Marks & Co., solicitors, 224 Queen-street, Melbourne, by the 25th January, 1967, after which date the trustees may convey or distribute the assets, having regard only to the claims of which they then have notice.

JACK COHEN, MARKS & CO., solicitors, of 224 Queen-street, Melbourne. 4526

CREDITORS, next of kin and others having claims in respect of the estate of Alfred Henry Hunter, late of Grandview-grove, Cowes, Phillip Island, retired farmer (who died on the 14th day of August, 1966), are to send particulars of their claims to The Trustees, Executors and Agency Company Limited, of 401 Collins-street, Melbourne, by the 30th day of January, 1967, after which date it will distribute the assets, having regard only to the claims of which it then has notice.

RUSSELL, KENNEDY & COOK, solicitors, 401 Collins-street, Melbourne. 4496

NORMAN STANLEY ROYAL MONTGOMERY, late of 43 Jasper-road, Moorabbin, company director, DECEASED (who died on the 22nd July, 1966).

CREDITORS, next of kin and all others having claims in respect of the estate of the said deceased are requested by the executor, National Trustees, Executors and Agency Company of Australasia Limited, of No. 95 Queen-street, Melbourne, to send particulars of such claims to the said company by the 26th January, 1967, after which date the said company will distribute the assets, having regard only to the claims of which it then has notice.

DAVIES, CAMPBELL & PIESSE, solicitors, 401 Collins-street, Melbourne. 4497

PERCY CHRISTIAN JENSEN, late of 17 Riverside-avenue, North Balwyn, gentleman, DECEASED.

CREDITORS, next of kin and others having claims in respect of the estate of the deceased (who died on the 15th day of August, 1966), are required by the executor, The National Trustees, Executors and Agency Company of Australasia Limited, of 95 Queen-street, Melbourne, to send particulars to the above-named company by the 25th day of January, 1967, after which date the executor may convey or distribute the assets, having regard only to the claims of which it then has notice.

Dated the 21st day of November, 1966.

OSWALD, BURT & CO., solicitors, 178 William-street, Melbourne. 4498

CREDITORS, next of kin and others having claims in respect of the estate of James Marshall Lennox, deceased, late of 28 Grandview-avenue, Croydon, gentleman (who died on the 26th day of May, 1965), are to send particulars of their claims to George Allen Jackson, of 49 Bethell-avenue, Parkdale, by 25th January, 1967, after which date he will distribute the assets, having regard only to the claims of which he then has notice.

IVAN L. McDONALD, solicitor, 114 Balcombe-road, Mentone. 4509

CREDITORS, next of kin and others having claims in respect of the estate of Edith Christie McCulloch, late of "Kingsley", Portland, and of "Dunneworthy", Ararat, in the State of Victoria, widow, deceased (who died on the 30th day of March, 1966), are required by the executors, Thomas Alastair McCulloch, of 74 Jilba-street, Indooroopilly, Brisbane, in the State of Queensland, grazier, William Neil McCulloch, of "Cherrymount", Glenthompson, in the State of Victoria, grazier, and Edgar Mervyn Harris, of 340 Little Collins-street, Melbourne, in the State of Victoria, chartered accountant (Aust.), to send particulars of their claims to them, care of the under-mentioned solicitors by the 24th day of January, 1967, after which date they may convey or distribute the assets, having regard only to the claims of which they then have notice.

AITKEN, WALKER & STRACHAN, solicitors, 414 Collins-street, Melbourne. 4518

WHEREAS Leo Lawrence Lee, late of No. 95 Lava-street, Warrambool, in Victoria, retired, departed this life on or about the 23rd day of September, 1963, and the undersigned National Executors and Trustees Company of Tasmania Limited, has obtained probate of his will. Notice is hereby given that all parties having claims on the estate of the said Leo Lawrence Lee, are required to send into the Registrar of the Supreme Court in Victoria, the particulars of such claims in writing on or before the 24th day of January next, otherwise they will be excluded from any benefit of the assets in the hands of the executor.

Dated this 23rd day of November, 1966.

A. C. WALLACE, secretary, National Executors and Trustees Company of Tasmania Limited, 151 Macquarie-street, Hobart.

SIMMONS, WOLFHAGEN, SIMMONS & WALCH, 86 Collins-street, Hobart, Tasmania, solicitors to the estate. 4519

BRIDGET VERONICA ROBERTSON, late of Princeton Private Hospital, 3 Bellett-street, Camberwell, widow, DECEASED.

CREDITORS, next of kin and others having claims in respect of the estate of the deceased (who died on the 6th day of August, 1966), are required by the trustees, The Equity Trustees, Executors and Agency Company Limited, of 472 Bourke-street, Melbourne, and Percy Horatio Wallis, of 10 Adeney-street, North Balwyn, retired bank manager, to send particulars to them care of the said company by the 25th day of January, 1967, after which date the said trustees may convey or distribute the assets, having regard only to the claims of which they then have notice.

ARTHUR PHILLIPS & JUST, solicitors, 472 Bourke-street, Melbourne. 4521

BESSIE BERRY RANDELL, late of 16 Maple-grove, Toorak, in the State of Victoria, spinster, DECEASED.

CREDITORS, next of kin and others having claims in respect of the estate of the said deceased (who died on the 18th August, 1966), are required by the personal representatives, The Equity Trustees, Executors and Agency Company Limited, of 472 Bourke-street, Melbourne, and James William Randell, of 21 Oakdale-avenue, Balwyn, in the said State, manufacturer, to send particulars to them, in care of the said company by the 27th January, 1967, after which date they may convey or distribute the assets, having regard only to the claims of which they then have notice.

HEDDERWICK, FOKES & ALSTON, 103 William-street, Melbourne. 4522

EDWARD JACOB STONE, late of 31 Bay-street, North Geelong, retired railway employee, DECEASED.

CREDITORS, next of kin and others having claims in respect of the estate of the deceased (who died on the 19th day of June, 1966), are required by the trustees, The Union Fidelity Trustee Company of Australia Limited, of 100 Exhibition-street, Melbourne, and Leo James Stone, of 9 Nancy-court, Williamstown, clerk, to send particulars to the said trustees in care of The Union Fidelity Trustee Company Limited, aforesaid, by the 10th day of February, 1967, after which date the trustees may convey or distribute the assets, having regard only to the claims of which they then have notice.

F. G. GARGAN, solicitor, National Bank Buildings, 51 Malop-street, Geelong. 4510

STEPHEN APSEY, late of 12 McKinnon-street, Terang, in the State of Victoria, painter, DECEASED, intestate.

CREDITORS, next of kin and others having claims in respect of the estate of the deceased (who died on the 9th day of September, 1963), are required by the administrator, Gordon John Apsey, of Latrobe-terrace, Geelong, in the said State, Minister of Religion, to send particulars to him at the above-mentioned address, by the 12th day of February, 1967, after which time he may convey or distribute the assets, having regard only to the claims of which he then has notice.

PRICE, HIGGINS & FIDGE, solicitors, "Douglas House," 47 Yarra-street, Geelong. 4435

CREDITORS, next of kin and others having claims in respect of the estate of Percy Eric Roy Newling, late of 15 Richardson-street, Brunswick, farmer and contractor, deceased (who died on the 22nd day of June, 1966), are required to send particulars of their claims to the executor, The Union-Fidelity Trustee Company of Australia, of 100 Exhibition-street, Melbourne, by the 1st day of February, 1967, after which date the said executor will distribute the assets, having regard only to the claims to which they then have notice.

M. F. HUGHES, LL.B., barrister and solicitor, 300 Barkly-street, Brunswick, N.10. 4436

CREDITORS, next of kin and others having claims in respect of the estate of Jessie Alice Hutton Taylor, formerly of 1 Wilgah-street, East St. Kilda, but late of 24 York-street, Prahran, widow, deceased (who died on the 6th day of June, 1966), are requested to send particulars of their claims to the Public Trustee for Victoria, of 256 Flinders-street, Melbourne, the executor named in the will of the said deceased, in care of the said company by the 31st day of January, 1967, after which date the executor will distribute the assets, having regard only to the claims of which it has notice.

KENNETH J. CLEMENTS, solicitor, of 255 Glenhunting-road, Elsternwick. 4441

NOTICE TO CREDITORS.

CREDITORS, next of kin and others having claims in respect of the estate of Bernard Joseph Stancliffe, late of Port Albert, storekeeper, deceased (who died on the 11th day of October, 1966), are to send the particulars of their claims to Lloyd Wallace Timbs, in care of Davies and Vodicka, solicitors, of Commercial-road, Yarram, by the 24th day of January, 1967, after which date he will distribute the assets, having regard only to claims of which he then has notice.

DAVIES & VODICKA, solicitors, Commercial-road, Yarram. 4438

CREDITORS, next of kin and others having claims in respect of the estate of Agnes Ethel Johnson, late of Birtley House, Bramley, near Guildford, Surrey, England, widow, formerly of Five Trees Nursing Home, Burleigh-road, Ascot, Berkshire, England, deceased (who died on the 8th day of January, 1966), are required by James Ford Strachan and Philip Edginton Aitken, both of 414 Collins-street, Melbourne, in the State of Victoria, solicitors, the attorneys under power of Williams Deacon's Bank Limited and Gordon Hume Mitchell, the executors to whom probate of the will and four codicils of the above-named deceased was granted, to send particulars to them, care of the under-mentioned solicitors by the 24th day of January, 1967, after which date they may convey or distribute the assets, having regard only to the claims of which they then have notice.

AITKEN, WALKER & STRACHAN, solicitors, 414 Collins-street, Melbourne. 4517

CREDITORS, next of kin and others having claims in respect of the estate of Eileen Lillian Fenton, late of Flat 10, "Deleor", 410 St. Kilda-road, Melbourne, in the State of Victoria, widow, deceased (who died on the 6th day of August, 1966), are required by the executors, William Andrew Thwaites, of 360 Collins-street, Melbourne, in the said State, solicitor, and Mervyn Frank Taylor, of 330 Collins-street, Melbourne, aforesaid, sharebroker, to send particulars of their claims to them in care of the under-mentioned solicitors by the 29th day of January, 1967, after which date they will distribute the assets, having regard only to the claims of which they then have notice.

McCAY & THWAITES, solicitors, 360 Collins-street, Melbourne. 4499

CREDITORS, next of kin and others having claims in respect of the estate of Cyril Vincent Hogan, late of Butterworth-street, Castlemaine, in the State of Victoria, retired bank officer, deceased, intestate (who died on the 6th day of May, 1966), are to send particulars of their claims to National Trustees, Executors and Agency Company of Australasia Limited, farmers and citizens division, 46 Queen-street, Bendigo, by the 28th February, 1966, after which date the said company will distribute the estate, having regard only to the claims of which it then has notice.

HOGAN, HOGAN AND PETERSEN, of 68 Bull-street, Bendigo, solicitors for the said company. 4505

CREDITORS, next of kin and others having claims in respect of the estate of Albert Octavius Wallace, late of Shoreham, retired, deceased (who died on 23rd September, 1966), are to send particulars of their claims to Peter McCallum, and John Watson McCallum, care of the undersigned by the 26th day of January, 1967, after which date they will distribute the assets, having regard only to the claims of which they then have notice.

COOK & McCALLUM, solicitors, 422 Collins-street, Melbourne. 4501

In the Supreme Court of the State of Victoria.

SALE BY THE SHERIFF.

ON Wednesday, the 4th of January, 1967, at Ten a.m., at the Police Station, Heidelberg (unless process be stayed or satisfied):—

All the estate and interest (if any) of Joan Margaret White, of 25 Bonar-street, West Heidelberg, married woman, as joint proprietor with Kenneth James White, of an estate in fee-simple in the land described in certificate of title, volume 5082, folio 253, upon which is erected a weather-board dwelling-house, known as No. 25 Bonar-street, West Heidelberg.

Registered Mortgages No. A.763512 and A.904322 affect the said estate and interest.

Terms: Cash only.

DAVID J. JOHNSTON, Sheriff's Officer.

21st November, 1966. 4485

In the Supreme Court of the State of Victoria.

SALE BY THE SHERIFF.

ON Wednesday, the 11th of January, 1967, at Ten a.m., at the Police Station, Fairfield (unless process be stayed or satisfied):—

All the estate and interest (if any) of Ann Elizabeth Dellios, of 30 Bennett-street, Alphington, as proprietor of an estate in fee-simple in the land described in certificate of title, volume 4956, folio 149, upon which is erected a dwelling house, known as No. 30 Bennett-street, Alphington.

Registered Mortgage No. A.875625 affects the said estate and interest.

Terms: Cash only.

N. FROGLEY, Sheriff's Officer.

18th November, 1966. 4486

IMPOUNDINGS

HORSHAM.—Impounded in Horsham Pound.

2 crossbred ewes, lambs at foot, branded blue dot on rump

1 Merino ewe, branded red JF conjoined on rump

If not claimed and expenses paid, to be sold on 10th December, 1966.

A. G. FRASER,

4504—\$2 Poundkeeper.

KANIVA.—Impounded in Kaniva Pound.

2 Merino crossbred lambs, red dot on rump, notch in right ear

If not claimed and expenses paid, to be sold on 8th December, 1966.

L. S. CUSHION,

4460—\$1.75 Poundkeeper.

YINNAR.—Impounded in Yinnar Pound.

1 Jersey heifer, 2 notches off ear, no visible brand
1 Friesian heifer, 2 notches off ear, blue tag near ear, no visible brand

1 Guernsey heifer, 2 notches off ear, no visible brand

If not claimed and expenses paid, to be sold on 9th December, 1966.

J. HEESOM,

4461—\$2.25 Poundkeeper.

Subordinate Legislation Act 1962.

NOTICE OF MAKING OF STATUTORY RULES.

IN pursuance of the provisions of the *Subordinate Legislation Act 1962* and the Regulations made thereunder, notice is given of the making of the following statutory rules:—

No. Price.

Apprenticeship Act 1958.

323/1966. Apprenticeship (Electroplating Trade) (Amendment) Regulations 1966 .. 10c

Copies of these statutory rules may be purchased at the Sale of Publications Section of the Government Printing Office, located at Macarthur-street, Melbourne, C.2. If ordered by mail, remittance should be addressed to "The Government Printer, Box 203, P.O., North Melbourne, N.I.", and should include 5c extra for postage. If a credit account is held at this office, no remittance is required with the mail order.

The annual subscription rate for Statutory Rules (including a Bound Volume) is \$15, payable in advance. The subscription year commences on 1st January.

A. C. BROOKS,

Government Printer.

STATE ACTS, 1966

COPIES of the following Acts of Parliament of Victoria may be obtained at the Government Printing Office, or from any accredited agents, at the price set opposite to each (these prices do not include postage).

The annual subscription for State Acts 1967 et seq. is \$8, payable in advance.

Bound Volumes of State Acts are also available on a subscription basis at \$15 per annum.

No.	Price.
7372. Education (Council of Adult Education) ..	\$0.05
7373. Legal Profession Practice (Amendment) ..	\$0.05
7374. Co-operation (Amendment) ..	\$0.05
7375. Nurses (Amendment) ..	\$0.05
7376. Property Law (Loans to Minors) ..	\$0.05
7377. Audit (Amendment) ..	\$0.08
7378. Marketing of Primary Products (Tobacco Leaf Marketing Board) ..	\$0.05
7379. State Library National Gallery National Museum and Institute of Applied Science (Amendment) ..	\$0.05
7380. Reid Murray Acceptance Limited (Scheme of Arrangement) ..	\$0.12
7381. Lake Corangamite ..	\$0.10
7382. Tobacco Leaf Marketing Board (Appointment of Manager) ..	\$0.05
7383. Country Fire Authority (Borrowing Powers) ..	\$0.05
7384. Labour and Industry (Sheltered Workshops) ..	\$0.05
7385. Wombat Bonuses ..	\$0.05
7386. Country Fire Authority (Interstate Fire Brigades) ..	\$0.05
7387. Loch Public Hall Trust ..	\$0.12
7388. Co-operative Housing Societies (Amendment) ..	\$0.05
7389. Fisheries and Game (Amendment) ..	\$0.08
7390. Marine Stores and Old Metals (Collectors) ..	\$0.05
7391. Companies ..	\$0.22
7392. The Constitution Act Amendment ..	\$0.05
7393. Vagrancy ..	\$0.12
7394. Consolidated Revenue ..	\$0.05
7395. Land (Plantation Areas) ..	\$0.10
7396. Daylesford Springs Land ..	\$0.05
7397. Barley Marketing (Amendment) ..	\$0.05
7398. Sheep Dipping (Repeal) ..	\$0.05
7399. Grain Elevators (Amendment) ..	\$0.05
7400. Seymour Racecourse Land ..	\$0.05
7401. Shepparton Abattoirs ..	\$0.05
7402. Paisley-Galvin Railway Land Exchange ..	\$0.08
7403. Aerial Spraying Control ..	\$0.12
7404. Racing (Amendment) ..	\$0.08
7405. Summary Offences ..	\$0.28

STATE ACTS, 1966—continued.

No.	Price.
7406. Friendly Societies (Amendment)	\$0.05
7407. Crimes (Dangerous Driving)	\$0.05
7408. Medical (Foreign Practitioners Qualification Committee)	\$0.05
7409. Opticians Registration (Amendment)	\$0.05
7410. Labour and Industry (Petrol Shops)	\$0.08
7411. Melbourne and Metropolitan Board of Works (Amendment)	\$0.08
7412. Carlton (Recreation Ground) Land	\$0.08
7413. Boilers Inspection (Amendment)	\$0.05
7414. Warragul and Neerim Railway Lands	\$0.08
7415. Victoria Institute of Colleges (Council)	\$0.05
7416. Marketable Securities	\$0.18
7417. Pensions Supplementation	\$0.20
7418. Evidence (Medical Evidence)	\$0.05
7419. Water (Rating by Area)	\$0.05
7420. County Court (Common Law Jurisdiction)	\$0.05
7421. State Electricity Commission (Amendment)	\$0.05
7422. Gas and Fuel Corporation (Borrowing)	\$0.05
7423. Vegetation and Vine Diseases (Amendment)	\$0.05
7424. Motor Car	\$0.05
7425. Estate Agents (Amendment)	\$0.10
7426. Melbourne University (Chancellorship)	\$0.05
7427. Tobacco Leaf Industry Stabilization	\$0.15
7428. Consolidated Revenue	\$0.05
7429. Lotteries Gaming and Betting	\$0.35
7430. Stamps (Mortgages)	\$0.05
7431. Money Lenders (Exemption)	\$0.05
7432. Protection of Animals	\$0.12

A. C. BROOKS,
Government Printer.

THE "VICTORIA GOVERNMENT GAZETTE".

SUBSCRIPTIONS.—The subscription, including postage, is \$10 per annum, or \$5 per half year, payable in advance.

Subscriptions are required for whole months, and must cover at least a half year.

Single copies are 20 cents, posted 25 cents. Subscribers do not receive the Acts of Parliament with the GAZETTE.

GAZETTES are held in stock for five years only.

PRIVATE ADVERTISEMENTS.—The charge for insertion is 25 cents per line single column, and 50 cents per line double column. The title forms one or more lines as a heading. On an average ten words make a line of single column. Every signature must likewise be counted as a line. The final words of a paragraph, though only portion of a line, must be counted as one line. Signatures (in particular) and proper names must be written very plainly in the text; ONE SIDE ONLY of each sheet of paper should be WRITTEN UPON.

All documents illegibly written will be returned unpublished, and where brands occur unprovided for by the ordinary letters of the alphabet, a worded explanatory description must be furnished.

THE VICTORIA GOVERNMENT GAZETTE is published on WEDNESDAY EVENING in each week, and Notices for insertion will be received by the Government Printer at or before ONE p.m. at ordinary rates, and late advertisements between ONE p.m. and FOUR p.m. at double rates on the day preceding the day of publication.

PAYMENTS.—Unless the advertiser has a credit account, all payments are required in advance. Remittances should be made by cheque, postal order, or money order payable to "GOVERNMENT PRINTER".

ADDRESS.—All communications should be addressed to "The Government Printer, Box 203, P.O., North Melbourne".

PUBLICATION OF OFFICIAL MATTER.

ATTENTION is invited to the following procedure in relation to the publication of official matter in the Government Gazette:—

1. Matter submitted to the Executive Council.

Matters submitted to the Executive Council which requires gazettal will normally be published in the issue of the following week.

Where urgent gazettal is required, special arrangements should be made with the Gazette Officer, Room 9, first floor, Old Treasury Building.

Publication will be facilitated by the submission of carbon copies for the use of the Gazette Officer.

2. Other matter.

(a) All other matter duly certified by a responsible officer for publication should be lodged with the Gazette Officer not later than half-past Ten a.m. on Tuesday.

(b) Lengthy or involved notices should be forwarded several days before publication.

(c) Proofs, which will be supplied only when specifically requested or, at the direction of the Gazette Officer, should be returned promptly to avoid delay in publication.

(d) No additions or amendments to matter for publication will be accepted by telephone.

CONTENTS

	PAGE
Acts of Parliament	3984
Acts of Parliament on sale at the Government Printing Office	4033
Appointments	4003
Christmas and New Year Holidays	3985
Companies Act 1961—Notice	4001
Contracts	4002
Estates of Deceased Persons	4002
Government Notices	3985
Impoundings	4033
Lands	4013
Melbourne and Metropolitan Board of Works—Notice	4000
Mining	3990
Notice to Mariners	4000
Notice of Making of Statutory Rules	4033
Notice to attend for Radiological Examination	3991
Orders in Council—	
Acts—Labour and Industry; Marketing of Primary Products; Land; Local Government; Country Roads; Soil Conservation and Land Utilization; Landlord and Tenant; Water.	4004 et seq
Police Sale	3986
Private Advertisements	4020
Proclamations	3983
Publication of the "Victoria Government Gazette"	3985
Public Service Notices	4019
Regulations—	
Acts—Teaching Service	4018
Resignations	4004
State Rivers and Water Supply Commission	3992
Tenders	4017
Transport Regulation Board—Public Hearings	3987