



VICTORIA

GOVERNMENT GAZETTE

Published by Authority

No. 91

WEDNESDAY, FEBRUARY 3

[1971

PROCLAMATIONS

Land Act 1958.

AREA OF LAND COMPRISED IN CERTAIN CLASSES DIMINISHED OR INCREASED.

PROCLAMATION

By His Excellency the Governor of the State of Victoria and its Dependencies in the Commonwealth of Australia, &c., &c., &c.

WHEREAS by the *Land Act 1958* it is amongst other things enacted that the Governor in Council may, by Proclamation to be published in the *Government Gazette*, at any time diminish or increase the area of land comprised in any of the classes mentioned in Part I., Division 1, Section 5, of the said *Land Act 1958*, but that the area of lands which may be sold by auction (Class 6), shall not be increased except as in certain cases in the said Act provided : Now therefore I, the Governor of the State of Victoria, in the Commonwealth of Australia, by and with the advice of the Executive Council of the said State, and in accordance with the provisions of Sections 94 and 117 of the *Land Act 1958* aforesaid, do hereby diminish or increase (as the case may be) the areas of Crown lands comprised in Class 6 of the classes mentioned in Section 5 of the *Land Act 1958* aforesaid, to the extent set forth in the subjoined Schedule (that is to say) :—

Schedule referred to.

CLASSES DIMINISHED OR INCREASED.

County.	Parish.	Allotment.	Section.	Area.	Diminished.	Increased.	Description.
					Class.	Class.	
Bogong	Carlyle	11A	45	A. R. P. 1 0 1	..	6	North east of the Township of Rutherglen

Given under my Hand and the Seal of the State of Victoria, aforesaid, at Melbourne, this twenty-sixth day of January, in the year of our Lord One thousand nine hundred and seventy-one, and in the nineteenth year of the reign of Her Majesty Queen Elizabeth II.

(L.S.)

ROHAN DELACOMBE.

By His Excellency's Command,
W. BORTHWICK,
Minister of Lands.

GOD SAVE THE QUEEN !

Health Act 1958 (No. 6270).

CONSTITUTION OF THE BANNOCKBURN MEAT AREA.

PROCLAMATION

By His Excellency the Governor of the State of Victoria and its Dependencies in the Commonwealth of Australia, &c., &c., &c.

BY virtue of the powers conferred by the *Health Act 1958 (No. 6270)*, I, the Governor of the State of Victoria in the Commonwealth of Australia, on the recommendation of the Commission of Public Health and by and with the advice of the Executive Council of the said State, do by this my Proclamation constitute as a Meat Area to be known as the Bannockburn Meat Area, the area contained in all that portion of the Barwon riding of the Shire of Bannockburn that is within and bounded by the present Geelong Planning area boundary.

Given under my Hand and the Seal of the State of Victoria aforesaid, at Melbourne, this twenty-sixth day of January, in the year of our Lord One thousand nine hundred and seventy-one, and in the nineteenth year of the reign of Her Majesty Queen Elizabeth II.

(L.S.)

ROHAN DELACOMBE.

By His Excellency's Command,

J. F. ROSSITER,
Minister of Health.

GOD SAVE THE QUEEN!

Soil Conservation and Land Utilization Act 1958.

TARRA RIVER WATER SUPPLY CATCHMENT.

PROCLAMATION

By His Excellency the Governor of the State of Victoria and its Dependencies in the Commonwealth of Australia, &c., &c., &c.

I, THE Governor of the State of Victoria in the Commonwealth of Australia, by and with the advice of the Executive Council of the said State and in pursuance of the provisions contained in Section 22 of the *Soil Conservation and Land Utilization Act 1958 (No. 6372)*, do by this Proclamation define the water supply catchment area to be known as the Tarra River Water Supply Catchment.

The area proclaimed is the catchment to the Yarram Waterworks Trust offtake weir on the Tarra River situated in the Crown Land Reserve between Crown Allotment 7, Parish of Bulga and Crown Allotment 121A, Parish of Devon and including an area within a radius of 5 chains downstream of the offtake weir.

The use of land within this catchment is subject to determination by the Soil Conservation Authority, acting under the provisions of Section 23 (1) (a) of the *Soil Conservation and Land Utilization Act 1958 (No. 6372)*.

The area described is indicated on Plan No. 2461, the original of which is lodged at the Head Office of the Soil Conservation Authority, 378 Cotham Road, Kew, 3101.

Given under my Hand and the Seal of the State of Victoria aforesaid, at Melbourne, this twenty-sixth day of January, in the year of our Lord One thousand nine hundred and seventy-one, and in the nineteenth year of the reign of Her Majesty Queen Elizabeth II.

(L.S.)

ROHAN DELACOMBE.

By His Excellency's Command,

W. BORTHWICK,
Minister for Conservation.

GOD SAVE THE QUEEN!

PUBLIC HIGHWAY.—CITY OF FRANKSTON.

PROCLAMATION

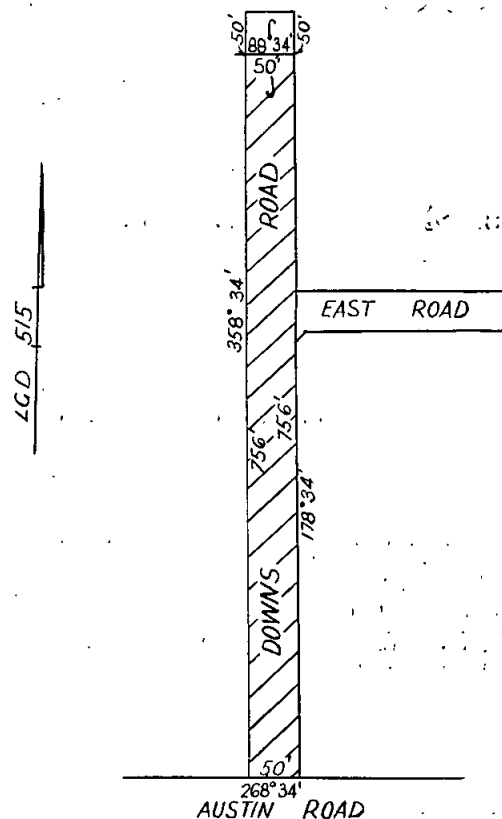
By His Excellency the Governor of the State of Victoria and its Dependencies in the Commonwealth of Australia, &c., &c., &c.

WHEREAS by the *Local Government Act 1958*, Section 519 it is amongst other things enacted that it shall be lawful for the Governor in Council at any time and from time to time upon the request of the Council of the municipality by notice in the *Government Gazette* to proclaim any land reserved used or by purchase or exchange acquired for a street, road, highway,

thoroughfare, bridge, square, court, alley, or right-of-way or any street, road, lane or passage made or laid out or proposed to be made or laid out on any land of which a plan of subdivision delineating that street, road, lane or passage has been sealed with the seal of the Municipality under subdivision (3) of Division 9 of Part XIX of the *Local Government Act 1958*, or a corresponding previous enactment to be a public highway and that such land shall thereupon and thenceforth from the date of such proclamation become and be absolutely dedicated to the public as a public highway within the meaning of any law then or thereafter in force.

And whereas the Council of the City of Frankston has requested that the land hereinafter mentioned, being a street, road, lane, or passage made or laid out or proposed to be made or laid out on land of which a plan of subdivision delineating the street road, lane or passage has been sealed with the seal of the municipality under subdivision (3) of Division 9 of Part XIX of the *Local Government Act 1958*, or a corresponding previous enactment, be so declared to be a public highway.

Now therefore, I, the Governor of the State of Victoria, in the Commonwealth of Australia, by and with the advice of the Executive Council of the said State, do by this Proclamation declare that Downs Road, Seaford, shown hatched on the plan hereunder, shall be a public highway within the meaning of the said Act.



Given under my Hand and the Seal of the State of Victoria aforesaid, at Melbourne, this twenty-sixth day of January, in the year of our Lord One thousand nine hundred and seventy-one, and in the nineteenth year of the reign of Her Majesty Queen Elizabeth II.

(L.S.)

ROHAN DELACOMBE.

By His Excellency's Command,

R. J. HAMER,
Minister for Local Government.
GOD SAVE THE QUEEN!

PUBLIC HIGHWAYS.—CITY OF OAKLEIGH.

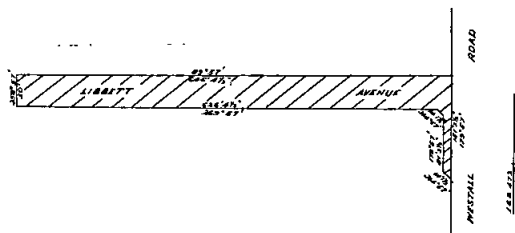
PROCLAMATION

By His Excellency the Governor of the State of Victoria and its Dependencies in the Commonwealth of Australia, &c., &c., &c.

WHEREAS by the *Local Government Act 1958*, Section 519 it is amongst other things enacted that it shall be lawful for the Governor in Council at any time and from time to time upon the request of the Council of any municipality by notice in the *Government Gazette* to proclaim any land reserved used or by purchase or exchange acquired for a street, road, highway, thoroughfare, bridge, square, court, alley, or right-of-way or any street, road, lane or passage made or laid out or proposed to be made or laid out on any land of which a plan of subdivision delineating that street, road, lane or passage has been sealed with the seal of the municipality under subdivision (3) of Division 9 of Part XIX of the *Local Government Act 1958*, or a corresponding previous enactment to be a public highway and that such land shall thereupon and thenceforth from the date of such proclamation become and be absolutely dedicated to the public as a public highway within the meaning of any law then or thereafter in force.

And whereas the Council of the City of Oakleigh has requested that the lands hereinafter mentioned, being streets roads lanes or passages made or laid out or proposed to be made or laid out on land of which plans of subdivision delineating the streets, roads, lanes or passages have been sealed with the seal of the municipality under subdivision (3) of Division 9 of Part XIX of the *Local Government Act 1958*, or a corresponding previous enactment, be so declared to be public highways.

Now therefore, I, the Governor of the State of Victoria, in the Commonwealth of Australia by and with the advice of the Executive Council of the said State, do by this Proclamation declare that Eileen and Graham Roads coloured brown on Plan of Subdivision No. 8586 lodged in the Office of Titles and the roads shown hatched on the plan hereunder, shall be public highways within the meaning of the said Act.



Given under my Hand and the Seal of the State of Victoria aforesaid, at Melbourne, this twenty-sixth day of January, in the year of our Lord One thousand nine hundred and seventy-one, and in the nineteenth year of the reign of Her Majesty Queen Elizabeth II.

(L.S.) ROHAN DELACOMBE.

By His Excellency's Command,

R. J. HAMER,
Minister for Local Government.

GOD SAVE THE QUEEN!

GOVERNMENT NOTICES

WORKERS COMPENSATION ACT 1958, SECTION 72.

HIS Excellency the Governor of the State of Victoria, by and with the advice of the Executive Council thereof doth by Order made on the 26th day of January, 1971, and pursuant to the provisions of section 72 of the *Workers Compensation Act*, approve of the Accident Insurance Mutual Limited as an insurer, for the period ending 30th June, 1971.

JOHN A. HORLOCK,
Acting Clerk of the Executive Council.

At the Executive Council Chamber,
Melbourne, 26th January, 1971.

Crimes Act 1958.

CURATOR OF CONVICT'S PROPERTY.

HIS Excellency the Governor of the State of Victoria, by and with the advice of the Executive Council thereof doth by Order made on the 26th day of January, 1971, and pursuant to the provisions of section 550 of the *Crimes Act 1958*, commit the custody and management of the property of the convict Frederick Alan Lister to Lynne Marie Lister, of 68 Altona-street, West Heidelberg, as a Curator hereby appointed in that behalf.

JOHN A. HORLOCK,
Acting Clerk of the Executive Council.

At the Executive Council Chamber,
Melbourne, 26th January, 1971.

Crimes Act 1958.

CURATOR OF CONVICT'S PROPERTY.

HIS Excellency the Governor of the State of Victoria, by and with the advice of the Executive Council thereof doth by Order made on the 26th day of January, 1971, and pursuant to the provisions of section 550 of the *Crimes Act 1958*, commit the custody and management of the property of the convict Thomas Richard Doolan to Joseph B. Murphy, of 406 Lonsdale-street, Melbourne, as a Curator hereby appointed in that behalf.

JOHN A. HORLOCK,
Acting Clerk of the Executive Council.

At the Executive Council Chamber,
Melbourne, 26th January, 1971.

POLICE REGULATION ACT 1958, SECTION 88 (1).

ON the 22nd day of January, 1971, a charge, pursuant to section 88 (1) of the *Police Regulation Act 1958*, was preferred against Constable W. J. Muir, No. 14963, a member of the Victoria Police Force, who cannot be found in Victoria. In accordance with the provisions of Regulation 106 (2) of the *Police Regulations 1957*, copies of the said charge and a notice in the form of the First Schedule to the Regulations were posted to the said W. J. Muir, on the 22nd day of January, 1971, by registered letter, addressed to Mr. W. J. Muir, Flat 2, 19 Kireep-road, Balwyn, being his last known address in Victoria.

N. WILBY,
Chief Commissioner of Police.

Co-operation Act 1958.

CHANGE OF NAME OF A SOCIETY.

NOTICE is hereby given that St. Gerard's Dandenong North Co-operative Credit Society Limited which was incorporated as a credit society under the above-named Act on the twenty-second day of November, 1963, has registered a change of its name and is now incorporated under the name of Dandenong North Credit Co-operative Limited under the said Act.

Dated at Melbourne this 20th day of January, 1971.

J. W. JUNGWIRTH,
Registrar of Co-operative Societies.

Police Regulation Act 1958, Section 122.

SALE OF UNCLAIMED MOTOR VEHICLE.

AN owner is required for a 1957 model, grey coloured, Holden sedan, engine No. L475136.

The vehicle came into the possession of Police on the 29th August, 1970, and if not claimed, will be sold by public auction at the Northcote Police Station, 43 James-street, Northcote, at 2 p.m. on 3rd March, 1971.

N. WILBY,
Chief Commissioner of Police.

CANCELLING OF REGISTRY OF A FRIENDLY SOCIETY.

NOTICE is hereby given that the Registrar of Friendly Societies has, pursuant to Act No. 6255, section 12, by writing under his hand, dated the 29th day of January, 1971, cancelled the registry of the society known as the United Friendly Societies Dispensaries and Medical Associations of Victoria Register No. 3110, held at Melbourne, on the grounds that the society's objects are not in accordance with the Friendly Societies Act.

The Society (subject to the right of appeal given by the said Act) ceases to enjoy the privileges of a registered society, but without prejudice to any liability incurred by the society, which may be enforced against it as if such cancelling had not taken place.

E. H. STOCKDALE,
Registrar of Friendly Societies.

Melbourne and Metropolitan
BOARD OF WORKS.

GENERAL NOTICE.

THE Melbourne and Metropolitan Board of Works having made provision for carrying off the sewage of each and every property which or any part of which is situate in the Sewerage Areas hereinafter described doth hereby declare that on and after 3rd day of March, 1971, each and every property so situate shall be deemed to be a sewered property within the meaning of the *Melbourne and Metropolitan Board of Works Act 1958*.

The Sewerage Areas hereinbefore referred to are:—

Sewerage Area No. 2393.

Cities of Ringwood and Doncaster and Templestowe.—Commencing at the junction of Loughnan-road and Glenvale-road; thence northerly along Glenvale-road to a point about 1,000 feet north of the northern boundary of Loughnan-road, westerly along the southern boundary of lot 1 Glenvale-road to a point 142 feet west of the western boundary of Glenvale-road, northerly by a line to and along the western boundaries of lots 11 to 4 Glenvale-road, easterly along the northern boundary of the said lot 4, northerly along Glenvale-road, easterly along the northern boundary of lot 142 Glenvale-road, northerly and easterly along the western and northern boundaries of lot 141 Aurum-crescent, northerly along Felix-crescent, easterly along the northern boundary of the Ringwood Heights State School property, north-easterly along Summit-crescent, southerly along the eastern boundary of lot 237 Summit-crescent, easterly and southerly along the northern and portion of the eastern boundaries of lot 70 Pine-crescent, easterly along the northern boundaries of lots 276 to 271 Pine-crescent, southerly along the eastern boundary of the said lot 271, easterly along Pine-crescent, southerly along the eastern boundary of lot 283 Pine-crescent, easterly along the northern boundaries of lots 305 and 304 Aurum-crescent, south-easterly along the north-eastern boundaries of lots 303 to 300 Aurum-crescent, northerly and easterly along the western and northern boundaries of lot 294 Panorama-avenue to the boundary of Sewerage Area No. 1994 in Panorama-avenue, generally south-westerly following the said area boundary to Mullum Mullum Creek, westerly along Mullum Mullum Creek, northerly by a line to and along the western boundaries of lots 12 to 7 Hearthsides-court and 6 Loughnan-road, south-westerly along Loughnan-road, southerly along the eastern boundaries of lots 1 and 6 Loughnan-road and a line in continuation to Mullum Mullum Creek, generally north-westerly along the said creek to Loughnan-road, north-easterly along Loughnan-road to the commencing point.

Sewerage Area No. 2394.

City of Nunawading.—Commencing at the junction of Centre-road and Beddoe-road; thence north-westerly along Beddoe-road, north-easterly and south-easterly along the north-western and portion of the north-eastern boundaries of lot 18 Beddoe-road, north-easterly along the north-western boundary of lot 182 Blanche-drive, north-westerly along Blanche-drive, north-easterly and easterly along Aubrey-street, northerly and easterly along the western and northern boundaries of lot 254 Blanche-drive, northerly along portion of the western boundary of lot 21 Ida-court, easterly along the northern boundary of the said lot 21, southerly along Ida-court, easterly along Aubrey-street, southerly along the eastern boundaries of lots 31 Aubrey-street and 38 Frank-street, south-westerly along Frank-street, southerly along the eastern boundary of lot 48 Frank-street, easterly along portion of the northern boundary of lot 2 Centre-road, southerly along the eastern boundary of the said lot 2, south-westerly along Centre-road to the commencing point.

Sewerage Area No. 2395.

City of Sunshine.—Commencing at the junction of Station-road and Dumfries-street; thence generally westerly and south-westerly along Dumfries-street, north-westerly along Salmond-street, north-easterly along Stevenston-street, northerly along the western boundary of lot 352 Billingham-road, easterly along Billingham-road, northerly along Little-street, easterly along the northern boundary of lot 3 Little-street, northerly along portion of the western boundary of lot 36 Porter-road, easterly along the northern boundary of the said lot 36, southerly along Porter-road, easterly along Billingham-road, southerly along Station-road to the commencing point.

Sewerage Area No. 2396.

City of Waverley.—Commencing at the intersection of Hansworth-street and Huxley-avenue; thence southerly along Huxley-avenue, westerly along portion of the southern boundary of lot 201 Huxley-avenue, southerly along the eastern boundary of lot 1 Police-road, westerly along Police-road, northerly along the western boundaries of

lots 1 Police-road and 201 to 185 Huxley-avenue, westerly along the southern boundary of lot 130 Withers-drive, north-westerly along Withers-drive, easterly along the northern boundary of lot 126 Withers-drive, north-westerly along the south-western boundary of lot 123 Laver-close, northerly and easterly along the western and northern boundaries of lot 120 Laver-close, northerly along the western boundaries of lots 114 and 104 Hansworth-street, easterly along the northern boundary of the said lot 104, northerly and easterly along the western and northern boundaries of lot 204 Huxley-avenue, easterly along the northern boundaries of lots 256 Huxley-avenue and 260 and 270 Somerset-court, northerly along the western boundary of lot 236 Kambara-drive, easterly along the northern boundaries of the said lot 236 and lot 233 Kambara-drive, northerly along the western boundary of lot 76 Fulwood-place, easterly along the northern boundaries of the said lot 76 and lot 86 Fulwood-place, southerly along portion of the eastern boundary of the said lot 86, generally easterly along the northern boundaries of lots 91 and 115 Tiverton-drive, northerly along the western boundary of lot 112 Tresco-court, north-easterly by a line to and along the north-western boundary of lot 109 Tresco-court, south-easterly along the north-eastern boundaries of the said lot 109 and lot 122 Adare-close, southerly along the eastern boundary of the said lot 122, further southerly along Adare-close, westerly along portion of the southern boundary of lot 121 Adare-close, southerly along the eastern boundary of lot 119 Hansworth-street, westerly along Hansworth-street to the commencing point.

Sewerage Area No. 2397.

City of Sunshine.—Commencing at the junction of Main-road East and Novara-parade; thence southerly along Novara-parade, westerly and northerly along the southern and portion of the western boundaries of lot 629 Novara-parade, north-westerly along the south-western boundaries of lots 23 to 11 Yarmouth-avenue, westerly along the southern boundaries of lots 10 to 1 Yarmouth-avenue and a line to the south-eastern angle of lot 11 Clacton-street, further westerly along the southern boundaries of lots 11 to 2 Clacton-street to the boundary of Sewerage Area No. 1953, generally northerly, easterly and northerly following the said area boundary to the north-western angle of lot 17 Main-road East, easterly along Main-road East to the commencing point.

Sewerage Area No. 2398.

City of Ringwood.—Commencing at the junction of Beverley-court and The Boulevard on the boundary of Sewerage Area No. 2339; thence easterly and generally northerly following the said area boundary to the junction of Aringa-court and Canterbury-road, easterly along Canterbury-road, southerly along Armstrong-road, easterly along the northern boundary of lot 7 Armstrong-road, southerly along the eastern boundaries of lots 7 to 9 Armstrong-road, easterly along portions of the northern boundaries of lots 1 Armstrong-road and 3 Harriet-street, northerly along the eastern boundary of lot 10 Armstrong-road a distance of 160 feet from its south-eastern angle, easterly by a line parallel to Harriet-street to the western boundary of lot 9 Coven-avenue, northerly and easterly along the western and northern boundaries of the said lot 9, southerly along Coven-avenue and the eastern boundaries of lots 12 Louis-street and 1 Armstrong-road, westerly along portion of the southern boundary of the said lot 1, southerly and westerly along the eastern and southern boundaries of an adjoining lot 1 Armstrong-road, southerly along Armstrong-road, easterly along the northern boundary of lot 6 Armstrong-road, northerly along portion of the western boundary of lot 36 Danielle-crescent, easterly along Danielle-crescent, southerly along the eastern boundary of lot 31 Danielle-crescent, easterly along portion of the northern boundary of lot 6 Sheridan-court, southerly along the eastern boundaries of lots 7 to 11 Sheridan-court, generally easterly along the northern boundaries of lots 5 and 14 Danielle-crescent, southerly, along the eastern boundaries of lots 14 to 17 Danielle-crescent and 20 Bungalook-road and a line in continuation to the Belgrave Railway Line, westerly along the said railway line to the boundary of Sewerage Area No. 2339, generally northerly following the said area boundary to the commencing point.

By order of the Board,

W. C. S. ELLIS,
Secretary.

425 Collins-street, Melbourne, 3001, 2nd February, 1971.

Transport Regulation Act.
TRANSPORT REGULATION BOARD.

HEARING OF APPLICATIONS.

NOTICE is hereby given that the following applications will be considered by the Transport Regulation Board at its offices at the corner of Lygon and Princes streets, Carlton, at 10.15 a.m., on Wednesday, 24th February, 1971.

COMELLI, A., 8 Raymond-street, Somerville. One commercial passenger vehicle (S/C. 5) to operate as a country taxi cab from Somerville.

JONES, S. V., High-street, Wedderburn. One commercial passenger vehicle (S/C. 20) to operate for the carriage of school children only between Wehla and Wedderburn under contract to the Education Department.

LETTE, R. D., P.O. Box 135, Lake Boga. One commercial passenger vehicle (S/C. 11) to operate as follows:—
(a) To connect with Aircab flights at Swan Hill airport. (b) Half-day, day and extended tours viz.:—
(i) Tyntynder Homestead; (ii) Speewa Punt, Tooley-buc, Koraleigh, Nyah and Wilga Park; (iii) Lake Boga, War Relics and Bests Winery; (iv) Safari Tour to Yanga Station.

NUGENT, D. J. & J. E., 733 Whitehorse-road, Mont Albert. Application for permit authority to operate one M.C. licensed vehicle for the carriage of school children between the corner of Inkerman and Hotham streets, East St. Kilda and Mt. Scopus College, Burwood via Inkerman-street, Orrong-road, Balacava-road, Hawthorn-road, Inkerman-street, Kooyong-road, Malvern-road, Burke-road, Toorak-road and Burwood-road to school.

TIME-TABLE (SCHOOL DAYS ONLY).

Depart East St. Kilda	8.16 a.m.
Depart Mt. Scopus College	4.15 p.m.

NUGENT, D. J. & J. E., 733 Whitehorse-road, Mont Albert. Application for permit authority to operate one M.C. licensed vehicle for the carriage of school children between the corner of High-street and Manningham-road, Doncaster and Mt. Scopus College, Burwood via Manningham-road, Thompsons-road, Bulleen-road, Aquilla-street, Orion-street, Columba-street, Dorado-avenue, Bulleen-road, Hillview-road, Millicent-avenue, Balwyn-road, Doncaster-road, Harrington-avenue, Roberts-street, Dempster-avenue, Greythorn-road, Belmore-road, Union-road, Mont Albert-road, Elgar-road and Burwood-road to school.

TIME-TABLE (SCHOOL DAYS ONLY).

Depart Doncaster	8.05 a.m.
Depart Mt. Scopus College	4.15 p.m.

NUGENT, D. J. & J. E., 733 Whitehorse-road, Mont Albert. Application for permit authority to operate one M.C. licensed vehicle for the carriage of school children between the corner of Christmas-street and Wilmoth-street, Northcote and Mt. Scopus College, Burwood via Wilmoth-street, Darebin-road, Livingstone-street, Waterdale-road, Lower Heidelberg-road, Warncliffe-road, The Boulevard, Burke-road, Cascade-street, The Boulevard, Doncaster-road, Balwyn-road, Stephenson-street, Madden-street, Hosken-street, Renown-street, Reading-avenue, Greythorn-road, Belmore-road, Union-street, Warrigal-road and Burwood-road to school.

TIME-TABLE (SCHOOL DAYS ONLY).

Depart Northcote	8.09 a.m.
Depart Mt. Scopus College	4.15 p.m.

SITA, G., 2 Willis-lane, Hampton. Application for permit authority to operate vehicle on licence M.C. 515 for the carriage of Kagan Bros. (Australia) employees free of charge between the corner of Station and Ballarat roads, Deer Park and the company's new premises in Pipe-road, North Laverton via Ballarat-road, Hampshire-road, Overpass, Durham-road (Sunshine), Glengala-road, Fitzgerald-road and Pipe-road.

TIME-TABLE (WEEKDAYS ONLY).

Depart corner Ballarat and Station roads	7.00 a.m.
Depart North Laverton and factory	4.30 p.m.

VENTURA MOTORS PTY. LTD., 1037 Centre-road, South Oakleigh. Application for variation of any one C.O. licensed vehicle to operate for the carriage of school children only between Brighton and Mt. Scopus College, Burwood along the following route:—
Commencing at the corner of Union-street and Hawthorn-road, Brighton via Hawthorn-road, Glen-huntly-road, Bamba-road, Neerim-road, Queens-avenue, Waverley-road, Darling-road, Dunlop-street, Dent-street, Hilltop-street, Summerhill-road and Toorak-road to school.

APPLICATION for renewal of licences as shown, by persons listed hereunder to operate under the same terms and conditions.

ARMSTRONG, A. J., 136 Victoria-street, Ballarat; U.T.106, U.T.159.

FISHER, L. J., Fisher-terrace, Lang Lang; T.S.887, T.S.583, T.S.428, T.S.425, T.S.313, T.S.269, T.S.157, T.S.1120.

LISSIS, A., 1 Poet-road, East Bentleigh; M.T.4290.

NORTHERN BUS LINES PTY. LTD., 1 Walter-street, Glenroy; M.C.620.

NUGENT, D. J. & J. E., 852 Mountain Highway, Bayswater; M.C.418.

PANIAS, L., 252 Burnley-street, Richmond; M.T.1911.

RESERVOIR BUS CO. PTY. LTD., 907A High-street, Reservoir; M.O.11, M.O.104, M.O.158, M.O.177, M.O.185, M.O.555, M.O.679.

SHAVE BUS SERVICE PTY. LTD., 12-14 Ricketts-road, Notting Hill; M.O.338, M.O.473.

SINCLAIR, A. J. & M., 249 Glen Eira-road, Caulfield; M.T.488, M.T.489, M.T.778, M.T.779.

SMITH, N. M. & L. T. SUHR, 559 Centre-road, Bentleigh; M.C.39.

VENTURA MOTORS PTY. LTD., 1037 Centre-road, South Oakleigh; M.O.16, M.O.423.

WESTON-GREEN, N. R., 58 Newton-street, Reservoir; M.T.4443.

YIANNI, G., 20 Folkstone-road, Glen Waverley; M.T.4250.

Notice of any objection should be forwarded to reach the Secretary of the Board not later than Wednesday, 17th February, 1971.

Applicants are advised that it will not be necessary to appear on the hearing date specified above, unless advised, in writing, by the Board.

B. P. KAY,
Secretary.

Corner Lygon and Princes streets, Carlton, Wednesday,
3rd February, 1971.

Commercial Goods Vehicles Act.
TRANSPORT REGULATION BOARD.

HEARING OF APPLICATIONS.

NOTICE is hereby given that the following applications will be considered by the Transport Regulation Board at its office at the corner of Lygon and Princes streets, Carlton, at 10.15 a.m. on Wednesday, 24th February, 1971.

ALPINE TREE REMOVERS PTY. LTD., 4 Leawarra-drive, Heathmont, 3135. One commercial goods vehicle (L/C. 104 cwt.) to operate: (a) Throughout the State of Victoria in the course of business as "Tree Removing Contractor"—tools of trade and equipment incidental to own contracts. (b) Within a 10-mile radius of the site of any contract currently engaged upon—felling of trees for removal and disposal.

ASHWORTH, H. E. J., Staghorn Flat via Wodonga, 3691. One commercial goods vehicle (L/C. 24 cwt.) to operate: (a) Within a 25-mile radius of own premises at Staghorn Flat—general goods provided that no goods shall be carried whether in one or more stages between places within the above radius which are more than thirty (30) road miles apart by the nearest practicable route. (b) Within a 50-mile radius of own depot at Staghorn Flat as an agent on behalf of Neptune Oil Co. Pty. Ltd.—petroleum products in prescribed types of containers and empty return containers.

BORDIGNON, R., 2 Lucas-street, Wangaratta, 3677. One commercial goods vehicle (L/C. 180 cwt.) to operate: (a) Within a 50-mile radius from the post office at Wangaratta—plant the property of a contractor and required by him for use in connexion with the construction or maintenance of some specific, existing or proposed road, street, footpath, bridge, pier, wharf, weir or channel and also the following materials, viz.:—metal, stones, screenings, ashes, gravel, sand and earth. (b) Within a 20-mile radius from the site of any construction or maintenance work performed pursuant to paragraph (a) above, or from the railway station nearest thereto—any other materials required for such work. (c) Within a 25-mile radius of the post office at Wangaratta—general goods, provided that no goods shall be carried whether by one stage or by more than one stage between places within the said radius which are more than thirty (30) road miles apart by the nearest practicable route.

CASSELLS, C. & M. J., 715 Windermere-street south, Ballarat, 3350. One commercial goods vehicle (L/C. 170 cwt.) to operate within a 70-mile radius of the premises of Concrete Industries (Monier) Pty. Ltd. at Ballarat—roofing tiles and battens solely on behalf of the said company.

CENTRAL TYRE SERVICE PTY. LTD., 591 High-street, Echuca, 3625. Two commercial goods vehicles (L/C. 10 and 12 cwt.) to operate within a 50-mile radius of own

branch premises at Echuca in the course of business as tyre dealers, tyre retreaders and agents for "Good-year" products—new tyres and tubes for delivery, used tyres and tubes for repair or retreading or having been repaired or retreaded, also batteries, rubber hosing and piping.

It is to be a condition of this application that all goods not obtained from the Goodyear warehouse at Shepparton be railled to Echuca.

- CERAMIC TRANSPORT PTY. LTD., P.O. Box 180, Springvale, 3171. One commercial goods vehicle (L/C. 259 cwt.) to operate: (a) Within a 25-mile radius from the post office at Springvale—general goods, provided that no goods shall be carried whether by one stage or by more than one stage between places within the above radius which are more than thirty (30) road miles apart by the nearest practicable route. (b) Within a 70-mile radius from each of the plants of Brick and Pipe Industries Ltd. at Burwood, Northcote and Scoresby respectively—bricks and on return journeys empty pallets and excess bricks to such of the above plants as may be appropriate. (c) From Columbia Concrete Masonry Pty. Ltd. at Springvale to consignees within a 70-mile radius therefrom—concrete masonry and on return journeys empty pallets and excess concrete masonry to the said plant.
- CHARMAN, J., P.O. Box 317, Robinvale, 3549. One commercial goods vehicle (L/C. 223 cwt.) to operate: (a) Within a 30-mile radius of Robinvale for the carriage of fuel, fertilizer and farm machinery to farms. (b) Throughout the State of Victoria for the carriage of fresh fruit and vegetables.
- COWAN, J. D., 27 King-street, Daylesford, 3460. Application to vary the conditions of licence No. D.T.1414 (L/C. 240 cwt.) by adding to the existing conditions "and Castlemaine".
- DAL-CASTELLO, G., 17 Tramoo-street, Lalor, 3075. One commercial goods vehicle (L/C. 210 cwt.) to operate within a 35-mile radius of the G.P.O., Melbourne, on behalf of Consolidated Quarries Ltd.—sand, soil, screenings, premix and quarry products.
- DALGETY AUSTRALIA LTD., 461 Bourke-street, Melbourne, 3000. One commercial goods vehicle (L/C. 14 cwt.) to operate within a 50-mile radius of own branch premises at Nathalia in the course of business as "Wool Brokers and Stock and Station Agents"—own goods.
- DALGETY AUSTRALIA LTD., 461 Bourke-street, Melbourne, 3000. One commercial goods vehicle (L/C. 15 cwt.) to operate within a 50-mile radius of own branch premises at Sale in the course of business as "Wool Brokers and Stock and Station Agents"—own goods.
- DALGETY AUSTRALIA LTD., 461 Bourke-street, Melbourne, 3000. One commercial goods vehicle (L/C. 16 cwt.) to operate within a 50-mile radius of own branch premises at Yarram in the course of business as "Wool Brokers and Stock and Station Agents"—own goods.
- DEAN, R. K., 56 Appin-street, Wangaratta, 3677. Two commercial goods vehicles (L/C. 170 and 159 cwt.) to operate: (a) Within a 50-mile radius from the post office at Wangaratta—plant the property of a contractor and required by him for use in connexion with the construction or maintenance of some specific, existing or proposed road, street, footpath, bridge, pier, wharf, weir or channel and also the following materials, viz.:—metal, stones, screenings, ashes, sand and earth. (b) Within a 20-mile radius from the site of any construction or maintenance work performed pursuant to paragraph (a) above, or from the railway station nearest thereto—any other materials required for such work. (c) Within a 25-mile radius of the post office at Wangaratta—general goods, provided that no goods shall be carried whether by one stage or by more than one stage between places within the above radius which are more than thirty (30) road miles apart by the nearest practicable route.
- E.I.L. SERVICE PTY. LTD., 161-173 Sturt-street, South Melbourne, 3205. One commercial goods vehicle (L/C. 13 cwt.) to operate throughout the State of Victoria in the course of business as "Electrical Engineers" for the purpose of installing, servicing and maintaining electrical appliances—electrical appliances for installation, tools of trade, spare parts and materials incidental to on-site servicing.
- EVERY, F. J., PTY. LTD., 14 King-street, Bendigo, 3550. One commercial goods vehicle (L/C. 20 cwt.) to operate: (a) Within a 20-mile radius from the Chief Post Office in Moe in the course of business as "Booksellers and Stationers"—own goods. (b) Throughout the State of Victoria—samples of goods for display purposes only.
- FREEMANTLE, R. W. & M. J., "Glenvale", Eddington, via Dunolly, 3472. One commercial goods vehicle (L/C. 240 cwt.) to operate: (a) Throughout the State of

Victoria in the course of business as an approved decentralized industry (stock feed manufacturer), carried on at own premises at Eddington as follows:—

- (i) To such premises—own goods and materials for use in the manufacturing processes of such decentralized secondary industry; (ii) From such premises—own manufactured products of such decentralized secondary industry for delivery to consumers. (b) Within a 50-mile radius of the post office at Eddington in the course of business as "Primary Producer"—own goods.
- HALL, M. L., 247 Barker-street, Castlemaine, 3450. One commercial goods vehicle (L/C. 20 cwt.) to operate within a 50-mile radius from the P.O. at Castlemaine in the course of business as "Home Heating Centre, Upholsterer & General Retailer"—own goods blinds and furniture for repair or having been repaired, also tools of trade and equipment incidental to the installation of solid fuel and oil heaters.
- HAYES, G., Major-road, Lysterfield, 3156. Two commercial goods vehicles (L/C. 220 and 202 cwt.) to operate within 50-mile radius of the premises of Albion Reid Pty. Ltd. at North Melbourne—solely on behalf of the said company—road making plant, hot asphalt, premix and road-making materials excluding the carriage of cement and lime from Geelong Urban District (as defined in the Transport Regulation Act 1958).
- JORDON, G. H., Valley View-road, Princetown, 3269. One commercial goods vehicle (L/C. 120 cwt.) to operate: (a) Within a 25-mile radius of the post office at Princetown—general goods subject to the condition that no goods shall be carried whether in one or more stages from any one point within the said radius to any other point within the said radius situated more than thirty (30) miles apart by the nearest and most practicable route. (b) Within a 50-mile radius of the post office at Princetown in the course of business as "Primary Producer"—own goods. (c) Within a 50-mile radius of the post office at Princetown—livestock.
- KELVINATOR AUSTRALIA LTD., 487 Williamstown-road, Port Melbourne, 3207. One commercial goods vehicle (L/C. 14 cwt.) to operate throughout the State of Victoria on behalf of our subsidiary Wayne Pumps Australia Ltd. for the purpose of servicing petrol pumps and petroleum dispensing equipment—tools of trade, spare parts, pumps and equipment for repair or having been repaired and for installation and materials incidental thereto. This application replaces licence number D.A.1420/14 previously held by the applicant company.
- MANN, I. B., 40 Carrathool-street, Bulleen, 3105. One commercial goods vehicle (L/C. 124 cwt.) to operate: (a) Within a 25-mile radius of own premises at Bulleen in course of business as "Garden Supplier"—own goods. (b) From Melton, Bacchus Marsh and Gisborne to own premises at Bulleen—own rock. (c) From Cranbourne and Toolangi to own premises at Bulleen—own soil.
- MARTYN, W. J., Standish-street, Myrtleford, 3737. One commercial goods vehicle (L/C. 262 cwt.) to operate: (a) Within a 25-mile radius from the post office at Myrtleford—general goods, provided that no goods shall be carried whether by one stage or by more than one stage between places within the above radius which are more than thirty (30) road miles apart by the nearest practicable route. (b) From forest landings situated within a 50-mile radius of the post office at Ovens to sawmills at Ovens—logs.
- MONK, D. J., Mellool, New South Wales. One commercial goods vehicle (L/C. 147 cwt.) to operate: (a) Within a 50-mile radius from the post office at Swan Hill—plant the property of a contractor and required by him for use in connexion with the construction or maintenance of some specific, existing or proposed road, street, footpath, bridge, pier, wharf or channel and also the following materials, viz.:—metal, stones, screenings, ashes, gravel, sand and earth. (b) Within a 20-mile radius from the site of any construction or maintenance work performed pursuant to paragraph (a) above, or from the railway station nearest thereto—any other materials required for such work.
- NEILSON, R. J., P.O. Box 57, Omeo, 3898. Application to vary the conditions of licence D.A.52542 (L/C. 106 cwt.) by adding as an additional paragraph (c)—"(c) Within the Shire of Omeo—road-making plant and materials."
- NEILSON, R. J., P.O. Box 57, Omeo, 3898. Application to vary the conditions of licence D.A.52542/1 (L/C. 100 cwt.) by deleting paragraph (a) and adding in lieu:—"(a) Within a 25-mile radius of the post office at Omeo—general goods subject to the condition that no goods shall be carried whether in one or more stages from any one point within the

said radius to any other point within the said radius situated more than thirty (30) miles apart by the nearest and most practicable route"; and also adding as an additional paragraph (c) —“(c) Within the Shire of Omeo—road-making plant and materials”.

PARFITT, N., 268 Skye-road, Frankston, 3199. One commercial goods vehicle (L/C. 10 cwt.) to operate throughout the State of Victoria in the course of business as a “Contract Carpet Layer”—tools of trade, equipment and floor coverings for laying purposes only, together with materials incidental thereto.

PHILLIP MORRIS LTD., 252 Chesterville-road, Moorabbin, 3189. Sixteen commercial goods vehicles (L/C. 8 cwt. each) to operate throughout the State of Victoria as a traveller's unit for use in the display and sales promotion of own products and agency lines in the course of business as “Manufacturers and Distributors”—samples of own products and agency lines together with display materials relative to goods for sale and a small quantity of stock of the various lines for sale to enable a sample to be left with a customer when required or an interim supply of any products to be left with a retailer pending despatch of normal supplies.

PHILLIPS TRANSPORT CO., E. C., 47-49 Benalla-road, Shepparton, 3630. Three commercial goods vehicles (L/C. 349, 339 and 351 cwt.) to operate solely on behalf of Campbell's Soups (Aust.) Pty. Ltd. an approved decentralized secondary industry (Food Processing) at Lemnos:—(a) From Melbourne to the said decentralized secondary industry premises at Lemnos—goods and materials associated with the manufacturing processes of such industry: viz: raw materials for use in the manufacturing processes, packaging materials and items required for the maintenance of plant operation. (b) From the said decentralized secondary industry premises at Lemnos to the Geelong urban district and the Melbourne metropolitan area—goods solely manufactured at such premises: viz: canned and bottled grocery goods.

POLONI, G., 35 Urwin-street, Yarraville, 3013. One commercial goods vehicle (L/C. 149 cwt.) to operate within a 35-mile radius of the G.P.O. Melbourne on behalf of Consolidated Quarries Ltd.—sand, soil, screenings, premix and quarry products.

READY MIXED CONCRETE (VIC.) PTY. LTD., 68 Burwood-road, Burwood, 3125. Two commercial goods vehicles (L/C. 13 and 14 cwt.) to operate throughout the State of Victoria in the course of business as “Concrete Manufacturers” for the purpose of servicing and maintaining own equipment—tools of trade, also spare parts and materials for on site servicing only.

ROSELLA FOODS PTY. LTD., 64 Balmain-street, Richmond, 3121. One commercial goods vehicle (L/C. 12 cwt.) to operate:—(a) In the course of business as “Food Preservers” within a 50-mile radius of own premises at Richmond—own goods. (b) Throughout the State of Victoria for the purpose of sales promotion—samples of own manufactured products, also tools of trade and advertising materials incidental thereto.

RYAN, L. M. (trading as Ryan Bros. (Wangaratta)), 10 Dunlop-street, Wangaratta, 3677. Six commercial goods vehicles (L/C. 150, 152, 152, 153, 136 and 194 cwt.) to operate:—(a) Within a 50-mile radius from the Post Office at Wangaratta—plant the property of a contractor and required by him for use in connexion with the construction or maintenance of some specific, existing or proposed road, street, footpath, bridge pier, wharf, weir or channel and also the following materials, viz:—metal, stones, screenings, ashes, gravel, sand and earth. (b) Within a 20-mile radius from the site of any construction or maintenance work performed pursuant to paragraph (a) above, or from the railway station nearest thereto—any other materials required for such work. (c) Within a 25-mile radius of the P.O. at Wangaratta—general goods provided that no goods shall be carried whether by one or more stages between places within the above radius which are more than thirty (30) road miles apart by the nearest practicable route.

STABILISERS (AUST.) LTD., 199 Arden-street, North Melbourne, 3051. One commercial goods vehicle (L/C. 101 cwt.) to operate throughout the State of Victoria as a Water Tanker for the purpose of spraying own road construction sites.

TWINESS DIST. PTY. LTD., 11 Nicholson-street, Bentleigh, 3204. One commercial goods vehicle (L/C. 43 cwt.) to operate throughout the State of Victoria in course of business as “Frozen Food Distributors” as a specially constructed refrigerated vehicle—frozen processed vegetables, ice-cream, frozen chicken rolls, frozen dim sims, frozen fish, frozen hamburgers, frozen dinners and frozen meat.

TOW TRUCK.

READ, D. N. (trading as Yarram Panel Works), 41 Grant-street, Yarram, 3971. One commercial goods vehicle (L/C. 29 cwt.) to operate within a 100-mile radius of the Post Office situated at Yarram as a “Tow Truck” solely for the purpose of lifting and carrying or towing of wrecked or disabled motor vehicles and the carriage of tools and equipment necessary for such purposes.

RENEWALS.

APPLICATIONS for renewal of licences as shown by persons listed hereunder to operate under the same terms and conditions from the expiry shown in each case.

ASSOCIATED DIAMOND DRILLERS PTY. LTD., 64 Bell-street, Preston, 3072; D.A.43371/5; 19th June, 1971; 22 cwt.

AVERY (AUST.) PTY. LTD., W. & T., 2 Miles-street, Mulgrave, 3170; D.A.6333/13; 22nd June, 1971; 11 cwt.; D.A.6333/14; 22nd June, 1971; 11 cwt.; D.A.6333/15; 22nd June, 1971; 11 cwt.

B.P.F. STORES PTY. LTD., 115 Liebig-street, Warrnambool, 3280; D.A.20925; 20th June, 1971; 7 cwt.

BELSAIR PTY. LTD., 319 Middleborough-road, Box Hill, 3128; D.A.35952/1; 16th June, 1971; 64 cwt.

BOURCHIER, N. F., 8 Jacaranda-street, Doveton, 3177; D.A.60848; 19th June, 1971; 107 cwt.

BRETT, J. R. & V. J., 2 Dromana-avenue, East Bentleigh, 3165; D.A.56588; 5th June, 1971; 200 cwt.

BRIGGS, C. F., P.O. Box 1041, Wodonga, 3691; D.A.20926; 20th June, 1971; 80 cwt.

CLARK, H. O. & SONS PTY. LTD., Bayswater-road, Bayswater, 3153; D.A.60854, 19th June, 1971, 146 cwt.; D.A.60854/1; 19th June, 1971; 147 cwt.

COLONIAL GAS ASSOCIATION LTD., THE, 480 St. Kilda-road, Melbourne, 3004; D.A.25112/16; 29th June, 1971; 21 cwt.

CREEK, H. W. & SONS PTY. LTD., 319 Middleborough-road, Box Hill, 3128; D.A.37480/2; 16th June, 1971; 64 cwt.

DUFF, A. R., 48 Kay-street, Traralgon, 3844; D.T.762; 19th June, 1971; 221 cwt.

EASTOE, L. D., 48 Alex-avenue, Moorabbin, 3189; T.D.A.52263/1; 18th May, 1971; 80 cwt.

HOLDEN & GRAMBAU MEMORIALS, 13 Ballarat-road, Hamilton, 3300; D.A.60864; 19th June, 1971; 79 cwt.

KENNY, W. L., Petschells-lane, Hamilton, 3300; D.A.59765/2; 5th June, 1971; 129 cwt.

LOWAN STAR DRY CLEANING AND LAUNDRY SERVICE PTY. LTD., 115 Nelson-street, Nhill, 3418; D.A.35523/3; 3rd June, 1971; 8 cwt.

MUNDY, A. M., Flat 12, 102 Abbotsford-street, North Melbourne, 3051; D.A.36325; 16th June, 1971; 5 cwt.

MCCRACKEN, A. L., 3 Errett-street, Horsham, 3400; D.A.36440; 22nd June, 1971; 251 cwt.

MCQUALTER, W. H., Lake Rowan, 3727; D.A.22669; 27th June, 1971; 126 cwt.

OLIVER-DAVEY GLASS CO. PTY. LTD., 35-53 Crockford-street, Port Melbourne, 3207; D.A.39088/5; 11th June, 1971; 42 cwt.

PEGORARO, G. & SONS PTY. LTD., 93 Canning-street, Carlton, 3053; D.A.36360; 16th June, 1971; 105 cwt.

PENINSULA HAULAGE PTY. LTD., P.O. Box 7, Frankston, 3199; D.A.1801/18; 17th April, 1971; 162 cwt.; D.A.1801/19; 17th April, 1971; 163 cwt.

PENTOL PTY. LTD., 7 Dennian-street, Mitcham, 3132; D.A.1806/1; 16th June, 1971; 12 cwt.

PURVIS, THE W. A., STORES PTY. LTD., Moore-street, Moe, 3825; T.D.A.1872/1; 14th June, 1971; 294 cwt.

RICKEY, A. H., 8 Symons-street, Wendouree, Ballarat, 3355; D.A.5921/5; 19th June, 1971; 244 cwt.

ROSELLA FOODS PTY. LTD., 64 Balmain-street, Richmond, 3121; D.A.37710/27; 19th June, 1971; 19 cwt.; D.A.37710/28; 19th June, 1971; 10 cwt.; D.A.37710/29; 19th June, 1971; 11 cwt.; D.A.37710/30; 19th June, 1971; 10 cwt.; D.A.37710/31; 19th June, 1971; 10 cwt.; D.A.37710/32; 19th June, 1971; 10 cwt.

RUSSELL, E. A. C., PTY. LTD., Main-street, Gembrook, 3783; D.A.4901/4; 20th June, 1971; 124 cwt.; D.A.4901/12; 27th May, 1971; 78 cwt.

RYAN, P. L. & D. M., 10 Gadd-street, Oakleigh, 3166; D.A.1907/1; 5th June, 1971; 142 cwt.

STAMP PTY. LTD., J. W., 235 Cardigan-street, Carlton, 3053; D.A.11220/7; 16th June, 1971; 18 cwt.

STAUNTON CONSOLIDATED INDUSTRIES PTY. LTD., 75-77 Buckhurst-street, South Melbourne, 3205; D.A.2101/6; 19th June, 1971; 14 cwt.; D.A.2101/7; 19th June, 1971; 11 cwt.

TAYLOR, J. C. & SONS PTY. LTD., 108 Gheringhap-street, Geelong, 3220; D.A.36378; 22nd June, 1971; 100 cwt.; D.A.36378/1; 22nd June, 1971; 60 cwt.

TOLEDO-BERKEL PTY. LTD., 525 Graham-street, Port Melbourne, 3207; D.A.2168/4; 19th June, 1971; 11 cwt.

VICTORIAN INLAND MEAT AUTHORITY, 349 Collins-street, Melbourne, 3000; D.A.49043/1; 11th June, 1971; 29 cwt.; D.A.49043/2; 11th June, 1971; 67 cwt.; D.A.49043/3; 11th June, 1971; 45 cwt.
WARD, C. J., 45 Townsend-street, Nhill, 3418; D.A.36283; 16th June, 1971; 144 cwt.

TOW TRUCKS.

ISAACS, M. (trading as Carlei Motor Body Works), 5 Marriott-street, Oakleigh, 3166; D.A.62803; 11th June, 1971; 57 cwt.
DAY, R. M., P.O. Box 827, Mildura, 3500; D.A.61039; 19th June, 1971; 49 cwt.
H. & D. PANELS PTY. LTD., Playford-street, Stawell, 3380; D.A.46810/2; 19th June, 1971; 48 cwt.
KELLY BROS. MOTORS MORWELL PTY. LTD., 187-189 Princes Highway, Morwell, 3840; D.A.1416; 28th June, 1971; 43 cwt.
LACEY, R., PANEL WORKS, 7 Simmott-street, Burwood, 3125; D.A.49023; 6th May, 1971; 74 cwt.
TAYLOR, O., 19 Main-street, Foster, 3960; D.A.46496; 11th June, 1971; 30 cwt.

RENEWALS WITH VARIATION.

APPLICATIONS made by the persons listed hereunder for renewal of the licences listed with variation of conditions in the manner set out opposite the names.

OLSSON, H. V., P.O. Box 86, Sale, 3850; D.A.36221; 16th June, 1971; Application to renew and vary the conditions of licence D.A.36221 (L/C. 240 cwt.) by deleting the existing conditions and adding in lieu:—
“(a) Within a .95-mile radius of the post office at

Nowa Nowa (Bairnsdale Division of the Country Roads Board)—plant the property of a contractor and required for use in connexion with the construction or maintenance of some specific, existing or proposed road, street, footpath, bridge, wharf, pier, weir or channel. (b) Within a 20-mile radius from site of construction or maintenance work performed pursuant to paragraph (a) above, or from the railway station nearest thereto—metal, stones, screenings, ashes, gravel, sand, earth and any other materials required for such work. (c) Within a 25-mile radius of the post office at Sale—general goods, provided that no goods shall be carried whether by one stage or by more than one stage between places within the above radius, which are more than thirty (30) road miles apart by the nearest practicable route.

SCODELLARO, F., 17 John-street, East Brunswick, 3057; D.A.60751; 29th May, 1971; Application to renew and vary the conditions of licence D.A.60751 (L/C. 192 cwt.) by deleting “Blue Metal Quarries Pty. Ltd. at Epping” and adding in lieu “Pronto Mixed Concrete Pty. Ltd. at Footscray”.

Notice of any objection should be forwarded to reach the Secretary of the Board not later than 17th February, 1971.

Applicants are advised that it will not be necessary to appear on the hearing date specified above, unless advised in writing by the Board.

B. P. KAY,
Secretary.

Corner Lygon and Princes streets, Carlton, Vic. 3053,
Wednesday, 3rd February, 1971.

Private Agents Act 1966.

NOTICE OF RECEIPT OF APPLICATIONS FOR LICENCES UNDER THE PROVISIONS OF THE PRIVATE AGENTS ACT 1966.

THE Clerk(s) of the Magistrates' Court(s) as listed hereunder hereby give notice that applications, as under, have been lodged for hearing by the said Court(s) on the date(s) specified.

Any person desiring to object to any of such applications must—

- (a) lodge with the respective Clerk of the Magistrates' Court a notice in the prescribed form of his objection and of the grounds thereof;
- (b) cause a copy of such notice to be served personally or by post upon the applicant at least three days before the hearing of the application; and
- (c) send or deliver—
 - (i) where the objection is not made by the officer in charge of the police district in which the Court is situated—a copy of the notice to such officer; and
 - (ii) where the objection is not made by the Registrar or Deputy Registrar—a copy to the Registrar.

Full Name of Applicant or in the Case of a Firm or Corporation, of the Nominee.	Place of Abode of Applicant or Nominee.	Name of Firm or Corporation.	Address for Registration.	Type of Licence.	Date of Hearing of Application.
---	---	------------------------------	---------------------------	------------------	---------------------------------

MAGISTRATES' COURT, SPRINGVALE.

Dalzell, Gilbert	11 Sumersett-avenue, South Oakleigh		C/o Mayne Nickless, 94 York-street, South Melbourne	Watchman	16.2.71
------------------	-------------------------------------	--	---	----------	---------

Dated at Springvale this 25th day of January, 1971.

J. B. DENNIS, Clerk of the Magistrates' Court.

MAGISTRATES' COURT, MELBOURNE.

Eriksen, Leslie Theodore	12 Palm-grove, Dromana		Australian Watching Company, 340 Abbotsford-street, North Melbourne	Watchman	10.2.71
--------------------------	------------------------	--	---	----------	---------

Dated at Melbourne this 20th day of January, 1971.

G. L. WEBSTER, Clerk of the Magistrates' Court.

MAGISTRATES' COURT, OAKLEIGH.

Chandler, Brian Allan	21 Albert-crescent, Surrey Hills		310 Stephenson-road, Mt. Waverley	Watchman	19.2.71
Connelly, Gerald John	894 High Street-road, Glen Waverley		" "	"	"
Burns, Ronald David Thomas	26 Anthony-drive, Mt. Waverley		" "	"	"
Smith, Graeme Henry	32 Renshaw-street, East Doncaster		" "	"	"

Dated at Oakleigh this 27th day of January, 1971.

G. MEEHAN, Clerk of the Magistrates' Court.

MAGISTRATES' COURT, RINGWOOD.

Eve, Alfred Frank	30 Marlborough-road, Bayswater		30 Marlborough-road, Bayswater	Guard Agent, Inquiry Agent and Process Server	19.2.71
-------------------	--------------------------------	--	--------------------------------	---	---------

Dated at Ringwood this 27th day of January, 1971.

L. T. GOULD, Clerk of the Magistrates' Court.

Cemeteries Act 1958.

SCALE OF FEES OF WILLIAMSTOWN PUBLIC CEMETERY.

IN pursuance of the powers conferred upon them by the Cemeteries Act the trustees of the Williamstown Public Cemetery hereby make the following scale of fees, which shall come into operation upon publication in the *Government Gazette*, and from and after such publication every scale of fees heretofore made by the said trustees shall be and is hereby rescinded to the extent to which it conflicts with this scale.

Lawn Cemetery grave inclusive of land 8 ft. x 4 ft. and sinking 7 feet	\$100.00
Land for private grave	\$49.00
Sinking to 7 feet	\$36.00
Sinking oversize grave (extra)	\$11.00
Re-open with stone kerbs or other enclosure	\$51.00
Re-open without stone kerbs or other enclosure	\$45.00
Re-open of stone or concrete covered grave	\$53.00
Burial public grave	\$11.00
Burial stillborn baby in public grave	\$4.00
Burial cremated remains	\$8.00

E. S. LOFTS, Trustee.
B. HEATH, Trustee.
J. PATTERSON, Trustee.
C. W. SIDWAY, Manager/Secretary.

Approved by the Governor in Council, 26th January, 1971.—JOHN A. HORLOCK, Acting Clerk of the Executive Council.

Cemeteries Act 1958.

SCALE OF FEES OF PLEASANT CREEK PUBLIC CEMETERY.

IN pursuance of the powers conferred upon them by the Cemeteries Act the trustees of the Pleasant Creek Public Cemetery hereby make the following scale of fees, which shall come into operation upon publication in the *Government Gazette*, and from and after such publication every scale of fees heretofore made by the said trustees shall be and is hereby rescinded to the extent to which it conflicts with this scale.

Private Graves.	
Land 8 ft. x 4 ft.	\$45.00
Public Graves.	
Interment in grave without exclusive right—stillborn	\$10.00
Interment in grave without exclusive right—others	\$18.00
Number peg or label	\$1.00
Sinking Charges for Private Graves.	
Sinking grave 6 feet deep	\$45.00
Each additional foot	\$6.00
Sinking oversize graves (extra)	\$10.00
Sinking oversize grave for American type casket (extra)	\$20.00
Cancellation of order to sink (if commenced)	\$10.00
Reopening Charges.	
Reopening grave (no cover)	\$30.00
Reopening grave (with cover or kerb)	\$36.00
Extra Charges.	
Interment not in the prescribed hours or on Saturdays, Sundays or Public Holidays	\$12.00
Interment in private grave without due notice	\$12.00
Miscellaneous Charges.	
Interment fee	\$10.00
Certificate of right of burial	\$1.00
Number plate or brick	\$1.00
Inspection of plan or register	\$1.00
Annual maintenance (single grave)	\$10.00
Permission to erect a headstone or monument—5 per cent. of cost with a minimum of \$6.00	
Permission to construct a brick grave or to erect any stone kerb, brick, tilework or concrete	\$4.00
Grave renovations or additional inscription	\$4.00
Exhuming the remains of a body (when authorized)	\$30.00
Interment of ashes in a private grave	\$10.00

L. R. ERWIN, Trustee.
L. J. HOWLETT, Trustee.
A. E. HOWELLS, Trustee.

Approved by the Governor in Council, 26th January, 1971.—JOHN A. HORLOCK, Acting Clerk of the Executive Council

Cemeteries Act 1958.

SCALE OF FEES OF KYNETON GENERAL CEMETERY.

IN pursuance of the powers conferred upon them by the Cemeteries Act the trustees of the Kyneton General Cemetery hereby make the following scale of fees, which shall come into operation upon publication in the *Government Gazette*, and from and after such publication every scale of fees heretofore made by the said trustees shall be and is hereby rescinded to the extent to which it conflicts with this scale.

Private Graves.	
Land, 8 ft. x 4 ft.	\$25.00
Own selection of land (extra)	\$10.00
Public Graves.	
Interment in grave without exclusive right—stillborn child	\$8.00
Interment in grave without exclusive right—others	\$16.00
Number peg or label	\$1.00
Sinking Charges for Private Graves.	
Sinking grave 6 feet deep	\$25.00
Each additional foot	\$3.00
Sinking oversize grave (extra)	\$10.00
Sinking oversize grave for American type casket (extra)	\$10.00
Cancellation of order to sink (if commenced)	\$5.00
Reopening Charges.	
Reopening grave (no cover)	\$25.00
Reopening grave (with cover or kerb)	\$30.00
Extra Charges.	
Interment not in the prescribed hours or on Saturdays, Sundays or Public Holidays	\$8.00
Interment in private grave without due notice	\$12.00
Miscellaneous Charges.	
Certificate of right of burial	\$1.00
Inspection of plan or register	\$1.00
Permission to erect a headstone or monument—5 per cent. of cost with a minimum of \$6.00	
Permission to construct a brick grave or to erect any stone kerb, brick, tilework or concrete	\$4.00
Exhuming the remains of a body (when authorized)	\$25.00
Interment of ashes in a private grave	\$10.00

S. D. GILMOUR, Trustee.
E. W. JOLLY, Trustee.
J. W. WILLMOTT, Trustee.

Approved by the Governor in Council, 26th January, 1971.—JOHN A. HORLOCK, Acting Clerk of the Executive Council.

Cemeteries Act 1958.

SCALE OF FEES OF BEAUFORT PUBLIC CEMETERY.

IN pursuance of the powers conferred upon them by the Cemeteries Act the trustees of the Beaufort Public Cemetery hereby make the following scale of fees, which shall come into operation upon publication in the *Government Gazette*, and from and after such publication every scale of fees heretofore made by the said trustees shall be and is hereby rescinded to the extent to which it conflicts with this scale.

Sinking Charges for Private Graves.	
Sinking a new grave	\$42.00
Reopening a grave	\$37.00
Trustees.	
E. K. CROUCH, Trustee.	
W. T. LAKEY, Trustee.	
E. J. PEARCE, Trustee.	

Approved by the Governor in Council, 26th January, 1971.—JOHN A. HORLOCK, Acting Clerk of the Executive Council.

Cemeteries Act 1958.

SCALE OF FEES OF THE MEMORIAL PARK, WILLIAMSTOWN, PUBLIC CEMETERY.

IN pursuance of the powers conferred upon them by the Cemeteries Act the trustees of the Williamstown (The Memorial Park) Public Cemetery hereby make the following scale of fees, which shall come into operation upon publication in the *Government Gazette*, and from and after such publication every scale of fees heretofore made by the said trustees shall be and is hereby rescinded to the extent to which it conflicts with this scale.

CREMATORIUM.

Cremation Fees.

Ordinary	\$40.00
Ex-service Personnel who have served overseas	\$35.00
Invalid, Old Age, Widows Pensioner (on production of Social Service Card)	\$35.00
Child under five years	\$25.00
Saturdays—	
Minimum Cremation Fee	\$40.00
Plus Additional Saturday Fee	\$20.00

LAWN CEMETERY.

Burial Fees.

Lawn grave inclusive of land 8 ft. x 4 ft. and sinking 7 feet	\$110.00
Re-Open	\$45.00
Oversize Sinking/Re-Open (extra)	\$10.00
Exhumation Fee	\$60.00

E. S. LOFTS, Trustee.

B. HEATH, Trustee.

J. PATTERSON, Trustee.

C. W. SIDWAY, Manager/Secretary.

Approved by the Governor in Council, 26th January, 1971.—JOHN A. HORLOCK, Acting Clerk of the Executive Council.

Soil Conservation and Land Utilization Act 1958 (No. 6372). AYON VALLEY No. 1 GROUP CONSERVATION AREA.

NOTICE is hereby given that, I, William Archibald Borthwick, Her Majesty's Minister for Conservation for the State of Victoria, under powers conferred by division 1A, section 24A, of the Soil Conservation and Land Utilization Act 1958 (No. 6372) hereby declare to be a Group Conservation Area the land embraced by the Crown allotments listed below, together with the Road Reserves in the Parishes of Winjallok, Navarre and Boola Boloke, as particularly designated in Drawing Nos. 2133A, 2143A, 2145A, 2147A, and 2148A, marked GA/9 and lodged at the office of the Soil Conservation Authority, 378 Cotham-road, Kew, and do further declare that it shall be known as the Ayon Valley No. 1 Group Conservation Area.

Parish.	Crown Allotments.
Winjallok	13, 14, 17, 18, 26, 42, 43, 45, 47, 48, 49, 78B, 79, 79A, 79B, 80, 82, 83, 84A, 84C, 86, 86A, 86B, 86D, 86E, 87C, 88A, 88C, 89A to O, 90A to F, 91A, 91B, 91D, 91E, 92, 93, 94, 95, 96, 97.

Ramsbottom P.R., Water Reserve adjacent to 88A, and parts of the following Crown allotments:—

Winjallok	8, 10, 11, 13A, 13B, 40, 75A, 75B, 76, 76A, 77, 78A, 81, 81A, 82A, 84B, 84D, 85, 87D, 88B, 88D.
-----------	---

Navarre 14.

Boola Boloke 24, 38, and 39 of A1 and those road reserves in the Parish of Winjallok lying within the area designated in Drawings Nos. 2133A, 2143A, 2145A, 2147A, and 2148A.

W. BORTHWICK,
Minister for Conservation.

20th January, 1971.

MINISTRY OF FUEL AND POWER.

Pipelines Act 1967.

VARIATIONS TO THE ROUTE OF A PIPELINE.

I JAMES CHARLES MURRAY BALFOUR, Minister for Fuel and Power for the State of Victoria, hereby give notice in accordance with the provisions of section 12 (3) of the Pipelines Act 1967, No. 7541 that the route of the pipeline for which Permit No. 054 has been granted to the Gas and Fuel Corporation of Victoria to own and use, has been varied so that the pipeline may proceed in a southerly direction along the Hume Highway to Boundary-road, Merlynston, thence turn to cross the highway and enter Boundary-road to continue in a westerly direction along the southern boundary of such road to Bain-avenue; as more particularly shown on the Gas and Fuel Corporation's Plans Nos. C10898 and C10627A copies of which are held in the Office of the Ministry of Fuel and Power, 171 Flinders-street, Melbourne.

JIM BALFOUR,

Minister for Fuel and Power.

28th January, 1971.

MINISTRY OF FUEL AND POWER.

Pipelines Act 1967.

VARIATION TO THE ROUTE OF A PIPELINE.

I JAMES CHARLES MURRAY BALFOUR, Minister for Fuel and Power for the State of Victoria, hereby give notice in accordance with the provisions of section 12 (3) of the Pipelines Act 1967, No. 7541, that the route of Line 1 of the pipeline system for which Permit No. 057 has been granted to The Geelong Gas Company to own and use, has been varied so that the said pipeline may leave Roseneath-street, North Geelong, by turning to enter Enmore-street and continue in an easterly direction along such street to Slevin-street, thence turn to enter and continue along such street in a southerly direction across Penfold-street to a point approximately 200 feet south of the junction of Slevin and Penfold streets, thence turn to enter The Geelong Gas Company's gas works situated on the west side of the Princes Highway, North Geelong, located on Crown allotment 67, Parish of Moorparanyal, and continue in an easterly direction for approximately 140 feet to terminate at a valve located within such works; as more particularly shown on The Geelong Gas Company's Plan No. SM 14/1, a copy of which is held in the Office of the Ministry of Fuel and Power, 171 Flinders-street, Melbourne.

JIM BALFOUR,

Minister for Fuel and Power.

28th January, 1971.

PUBLIC TRUSTEE ACT 1958 (No. 6350), SECTION 17.

I HEREBY give notice that on the 18th January, 1971, the Public Trustee filed elections to administer the following deceased persons' estates in accordance with section 17 of the Public Trustee Act 1958:—

HUNTER, ELSIE AGNES, late of 81 Powell-street, Yarraville, retired machinist, died 19th June, 1970.

MEADE, CHARLES JOHN, late of Warrnambool, labourer, died 23rd March, 1970.

MCMANEE, KATHLEEN MAUD, late of 39 Armadale-road, Armadale, Keith House Private Hospital, retired musician, died 15th June, 1970.

N. P. BRODY,

Public Trustee.

256 Flinders-street, Melbourne, 3000, 27th January, 1971.

NOTICE.

CREDITORS, next of kin and others having claims against the estate of any of the under-mentioned deceased persons are required to send particulars of their claims to the Public Trustee, 256 Flinders-street, Melbourne, Vic. 3000, the personal representative, on or before the 10th April, 1971, after which date the Public Trustee may convey or distribute the assets having regard only to the claims of which the Public Trustee then has notice:—

BENNETTS, GLADYS MAY, formerly of 43 Roseberry-street, Hawthorn east, but late of Unit. 2, 201 Auburn-road, Auburn, married woman, died 25th May, 1970.

COOPER, SARA ANN, late of 15 Quinns-road, East Bentleigh, widow, died 2nd November, 1970.

DODD, GEORGINA MAY, late of 5 The Esplanade, Edithvale, widow, died 25th September, 1970.

DU TEMPLE, ALPHONSE JAMES, late of Birkenhead, New Zealand, warehouseman, died 16th May, 1970.

FRITH, ISABELLA JANE, also known as Isabella Jean Frith, late of 49 Lytton-street, Glenroy, widow, died 27th July, 1970.

GLEESON, DENIS JOHN, late of 192 Cubitt-street, Richmond, retired public servant, died 16th November, 1970.

HUNTER, ELSIE AGNES, late of 81 Powell-street, Yarraville, retired machinist, died 19th June, 1970.

HUTCHINSON, EDITH MAY, late of 36 Vincent-street, Coburg, widow, died 30th October, 1970.

JONES, RUBY LEONORA KATHLEEN, late of 39 Thomas-street, Hampton, widow, died 25th August, 1970.

KEMP, ARTHUR MEREDITH ROBERT, late of 100 Ludstone-street, Hampton, retired electrician, died 15th November, 1970.

LEE, FREDERICK WILLIAM, late of 8 First-avenue, Brunswick, public servant, died 23rd September, 1970.

LYNCH, DANIEL, also known as Daniel Warne, late of 34 Perth-street, Prahran, Victoria, S.E.C. employee, died 12th July, 1970.

MEADE, CHARLES JOHN, late of Warrnambool, labourer, died 23rd March, 1970.

N. P. BRODY,

Public Trustee.

Melbourne, 27th January, 1971.

CONTRACTS ACCEPTED.—(Series 1970-71.)

VICTORIAN RAILWAYS.

76. External painting of 81 No. pre-cut departmental residences at Braybrook, Tottenham, Sunshine and Albion, for the amount of \$15,390 (Contract 63600).—L. & R. Painting Services. 77. Supply and laying of bituminous concrete for pavement of No. 9 Goods Shed and a loading area adjacent to Footscray-road, Melbourne Yard, at rates (Contract 63628).—Albion Reid Pty. Ltd. 78. Supply and laying of bituminous concrete for pavement of No. 9 Goods Shed and a loading area adjacent to Footscray-road, Melbourne Yard, at rates (Contract 63621).—Conmac Asphalt Pty. Ltd. 79. Supply and delivery of 5 No. industrial tractors, for the amount of \$4,382 each (Contract 63640).—Clark Equipment Australia (Distributors) Pty. Ltd. 80. Provision of filling and formation and consolidation of embankments for the approaches to the underline bridge at Jackson's Creek—Mileage 139 m. 45 c. 04 l. between Ararat and Maroono, for the amount of \$3,312 (Contract 63534).—A. D. Hillgrove.

W. WALKER, Secretary for Railways. 29.1.71.

PROVISIONS.

Gazette No. 53, 3rd June, 1970, Provisions.—For rates shown opposite the following items, substitute rates, as amended, as from 1st January, 1971:—Schedule No. 1, Sub-schedule No. 7, Groceries.—*Item No. 50, \$0.26 each; *Item No. 52, \$0.66 each; *Item No. 54, \$0.66 each (*Delete "Allens"); Item No. 75, \$1.96 doz.; Item No. 110, Herbs, Pkts. (small pkts. no longer available), \$0.88 doz.; Item No. 124, \$1.31 each. Schedule No. 1, Sub-schedule No. 8, Soap Mixtures.—Item No. 11, Standard \$3.51 doz., Economy \$5.04 doz.

BUTTER AND CHEESE.

Gazette No. 94, 14th October, 1970, Schedule No. 26, Butter and Cheese.—For Item Nos. 2, 4, 6, 8, 10, 13 and 15 add one cent per pound to rates for cheeses shown at foot of schedule, as from 10th November, 1970.

MOTOR SPIRIT, LUBRICANTS, ETC.

Gazette No. 21, 19th March, 1970, Schedule No. 56, Motor Spirit, &c.—Rates shown opposite Item Nos. 2, 3, 13, 14 and 17 to be reduced by 5 cents per gallon as from 1st December, 1970. Rate shown opposite Item No. 12 to be reduced by \$1.32 per ton as from 1st December, 1970.

STATIONERY (GENERAL).

Gazette No. 96, 16th October, 1970, Schedule No. 69, Stationery, General.—For rate and name of contractor shown opposite Item No. 233, substitute \$1.67 each, R. E. Mustow, as from 9th October, 1970. For rate and name of contractor shown opposite Item No. 12, substitute "Purchase Regulation 109".

TOOLS (GENERAL).

Gazette No. 23, 19th March, 1970, Schedule No. 52, Tools (General).—For rates shown opposite the following items, substitute the rates as set out hereunder, as from 31st October, 1970:—Item No. 351, 5 ft., \$7.85, 5 ft. 6 in., \$8.28, 6 ft., \$8.76; Item No. 360, 4 ft. 6 in. x 1½ in., \$7.30, 4 ft. 6 in. x 1½ in., \$8.97, 4 ft. 6 in. x 2 in., \$10.54; Item No. 373, \$11.07; Item No. 374, \$9.14; Item No. 375, \$10.86.

E. P. WATSON, Secretary to the Tender Board. 29.1.71.

SOIL CONSERVATION AUTHORITY.

963. Contract. No. 197002, construction of 6 R.C. structures (58.47 cu. yds.), Seven Mile No. 1 Group Conservation Area.—H. M. Sandow, Ararat, \$4,366.

P. J. McCALLUM, Secretary.

SOIL CONSERVATION AUTHORITY.

CONTRACT No. 157002.

967. Supply of grass hay, Parwan Valley and Lake Merrimu Projects.—D. H. & D. Hirth, Werneth, \$5.78 per ton including cartage.

P. J. McCALLUM, Secretary.

PUBLIC WORKS.

943. White Hills, Technical School, erection of a standard school hall type "800C", \$105,872.—R. A. Newton Pty. Ltd.

944. Eltham, Primary School 209, erection of timber-framed classrooms, &c., Bulk Contract 146, Sub-district 11, Northern Region, \$38,719.—A. P. Van Dort & Sons.

945. Mount Beauty, High School, modified manual arts wing and conversion of classrooms, &c., \$49,076.60.—Barton & Blake (Mt. Beauty) Pty. Ltd.

946. Knox, Technical School, site works stage 11, \$106,971.91.—Wm. Loud Pty. Ltd.

947. Mount Beauty, High School, electrical installation re conversion of building, \$5,476.—I. McGuffie.

948. Cobram, High School, installation of fire service, \$4,080.—R. Mansfield.

949. Overport Heights, Primary School 4996, site works, \$9,211.20.—Mulsite Co.

950. Ferntree Gully, Technical School, external repairs and painting, \$5,163.—N. Peshut.

951. Bright, Higher Elementary School 776, erection of classrooms, staffrooms, stores, &c., Bulk Contract 70/71, Part 1, Northern Sub-district 4, \$28,389.—J. H. & I. G. Southwell.

952. Wangaratta, High School, staffroom and administration improvements, &c., \$14,818.—J. H. & I. G. Southwell.

953. Oak Park, High School, erection of new brick library, \$64,000.—H. W. Willis.

954. Boneo, extension of Primary School 1184 with one classroom removed from Primary School 3531, Langwarrin, \$5,850.—R. Mackie.

955. Nunawading, High School, staffroom and administration improvements, \$20,330.—Bruce M. Morgan Pty. Ltd.

956. Bonbeach, High School, staffroom and administration improvements, \$16,609.—Bruce M. Morgan Pty. Ltd.

957. Ashwood, High School, staffroom and administration improvements, \$17,987.—Bruce M. Morgan Pty. Ltd.

958. Koonung, High School, erection of four Matriculation classrooms, \$28,470.—Bruce M. Morgan Pty. Ltd.

959. Aspendale, Technical School, internal renovations and painting, \$8,600.—N. Peshut.

960. Swan Hill North, Primary School 4743, erection of 4 classrooms and library, \$46,243.—Arthur D. Stephenson.

961. Horsham, Technical School, internal and external repairs and painting, \$9,619.—P. & A. Coutts Pty. Ltd.

962. South Melbourne, Technical School, electrical services—Hall, &c., \$21,631.—H. C. Marshall & Co. Pty. Ltd.

G. G. BOLWELL, for Director-General of Public Works. 22.1.71.

968. Red Hill, Consolidated School, internal and external renovations, \$19,795.—E. Capaldo.

969. Niddrie, High School, staffroom and administration improvements, \$15,790.—C. B. Bramich.

970. Maribyrnong, High School, staffroom and administration improvements, \$15,620.—C. B. Bramich.

971. Greysthorne, High School, erection of Science wing, \$54,622.—R. F. Hosie Pty. Ltd.

972. Lalor, Technical School, erection of new brick, brick veneer and brick and panel school buildings, \$1,510,568.—A. V. Jennings Industries (Aust.) Ltd.

973. Strathmore, High School, staffroom and administration improvements, \$14,804.—Marshall Bros. Builders.

974. Macleod, High School, staffroom and administration improvements.—\$14,723.—Marshall Bros. Builders.

975. Newlands, High School, staffroom and administration improvements, \$14,881.—Marshall Bros. Builders.

976. Mornington, Primary School 2033, erection of Library and canteen, &c. (Bulk Contract 146, Sub-district Contract 10), \$15,132.—D. B. Tinknell Pty. Ltd.

977. Frankston, Keith Turnbull Research Station, erection of Rabbit Flea building, \$16,987.—D. B. Tinknell Pty. Ltd.

978. Mentone, Primary School 2950, external repairs and painting, \$5,044.—R. Bendinelli Renovations & Painting.

G. G. BOLWELL, for Director-General of Public Works. 2.2.71.

ORDERS IN COUNCIL.—(Series 1970-71.)

PUBLIC WORKS.

964. Bendigo, Psychiatric Centre, supply and delivery of approximately 4,000 cubic yards of soil at \$2.50 a cubic yard, \$10,000.—W. K. West.—(N.184339 "H").

965. Doncaster, Primary School 197, erection of non-party fencing and retaining wall, \$5,453.—S. Page.—(N.124064.)

966. Templestowe, Technical School, erection of one terrapin type school building, \$67,910.—Willcroft Terrapin Pty. Ltd.—(N.42444.)

Approved by the Governor in Council, 26th January, 1971.—JOHN A. HORLOCK, Acting Clerk of the Executive Council.

APPOINTMENTS AND RESIGNATIONS

APPOINTMENTS.

HIS Excellency the Governor of the State of Victoria, by and with the advice of the Executive Council thereof, has, by Orders made on the 26th day of January, 1971, been pleased to make the under-mentioned appointments, viz.:—

CROWN LANDS AND SURVEY DEPARTMENT.

Managers of Town Common.

JOHN ALBERT WALKER,
RONALD MURRAY MCINTYRE,
PETER PEARCE CARTER,
PETER MULRANEY,
KEVIN PETER CARTER, and
A. R. GRIFFITHS,
pursuant to section 182 of the *Land Act 1958*, to be Managers of the Edenhope Town Common, for the period ending 31st December, 1971.

MINISTRY OF HEALTH.

Members of the Dental Board of Victoria.

JOHN MALCOLM PIERCEY, M.B., B.S., D.D.Sc., and
HARTLEY GIBSON, L.D.S., B.D.Sc.,
to be members of the Dental Board of Victoria, pursuant to the provisions of section 46 of the *Medical Act 1958*, for the period ending the 28th February, 1974.

Member of the Fairfield Hospital Board.

ALEXANDER THOMAS GARDNER
to be a member of the Fairfield Hospital Board, pursuant to sections 165 and 166 of the *Health Act 1958*, for the period ending the 22nd February, 1973.

Superintendent of Mental Hospital, &c.

HORACE WELLESLEY HANNAH, M.B., B.S., D.P.M.
to be Superintendent, Mental Hospital and Training Centre, Warrnambool, pursuant to section 26 (1) of the *Mental Health Act 1959* for the period from and including 1st February, 1971, to and including the 26th February, 1971.

Member of Committee of Management of Hospital.

ROBERT STEWART DONALD
to be Government appointee on the Committee of Management of Casterton Memorial Hospital, re-appointed for a term of three years commencing 11th February, 1971, pursuant to section 48 (1) (a) (ii) of the *Hospitals and Charities Act 1958*.

Trustees of Public Cemetery.

JOHN WILLIAM WILLMOTT, and
JOHN FRANCIS SCOTT,
to be Trustees of the Kyneton Public Cemetery, vice D. J. Flynn, resigned, and J. J. O'Reilly, deceased, pursuant to section 3 (1) of the *Cemeteries Act 1958*.

LAW DEPARTMENT.

Judge of the County Court.

JAMES GALVIN GORMAN, Q.C., LL.B., a Barrister at Law who has practised as a Barrister in Victoria for a period of seven years,
to be a Judge of the County Court of Victoria, to take effect from the date of commencement of duty.

Commissioners for Taking Declarations, &c.

ALLAN BENJAMIN PEDDER, 87 Ann-street, Dandenong,
KENNETH JOHN EVANS, "Tara", Woodfield,
JOHN DOUGLAS STEER, Private Bag, Mystic Park, and
COLIN REGINALD ABSON, 34 Shanahan-parade, Newborough,
to be Commissioners for taking Declarations and Affidavits, pursuant to the provisions of the *Evidence Act 1958*, to resign upon removing from the neighbourhood of the addresses stated.

PETER FREDERICK HEIL, care of Commonwealth Banking Corporation, 367 Collins-street, Melbourne,
LAURENCE HENRY HICKS, care of Marquand & Co., 51 Queen-street, Melbourne,
HENRY HAROLD HUNTING, care of Kay Corporation Limited, Kay House, 449-457 Swanston-street, Melbourne, and
NIGEL GRAEME COX, 2nd Floor, The Wales Corner, corner Swanston and Collins streets, Melbourne,
to be Commissioners for taking Declarations and Affidavits, pursuant to the provisions of the *Evidence Act 1958*, to resign upon ceasing to occupy their present positions.

NOEL EDGAR JOHNSTON,
EDWARD HENRY ANDRIESEN, and
RODNEY TERENCE BADMAN, care of Department of Agriculture, Victoria, 3 Treasury-place, Melbourne, and
PETER THOMAS SPENCER, care of Office of Titles, 283 Queen-street, Melbourne,
to be Commissioners for taking Declarations and Affidavits, pursuant to the provisions of the *Evidence Act 1958*, to refrain from charging fees and to resign upon ceasing to occupy their present positions.

Justices of the Peace.

ALEXANDER WILLIAM JOHN MCPHEE, 41 Birdwood-street, Balwyn,
FREDERICK WILLIAM GLARE, 14 Livingstone-street, Beaufort, and
JAMES CLARKSON MCCOY JEFFREY, 15 Park-street, Bendigo,
CLYDE RONALD SEWELL, Ford-street, Beechworth,
EDWARD NEIL LEASK, "Tiree", Benalla,
ARTHUR LOUIS FINNEGAN, 4 Cavanagh-street, Wangaratta, and
PETER FREDERICK BARNETT, O'Donnell-avenue, Myrtleford,
to Keep the Peace in the State of Victoria.

PUBLIC WORKS DEPARTMENT.

Wharf Manager.

Sergeant COLIN CHARLES BLAICKIE, No. 10745,
to be Wharf Manager at Brighton, to carry out that portion of Part II. of the *Marine Act 1958*, which relates to the management of Public Wharves, and to be an officer under section 19 of such Act, to levy and collect wharfage rates thereat, vice Sergeant Alan Lindsay Bodey, No. 10105, transferred.

JOHN A. HORLOCK,
Acting Clerk of the Executive Council.

At the Executive Council Chamber,
Melbourne, 26th January, 1971.

Vermin and Noxious Weeds Act 1958.

APPOINTMENT OF INSPECTORS.

IT is hereby notified that the Public Service Board, in exercise of its powers, has appointed the under-mentioned persons as Inspectors under the provisions of section 4 of the *Vermin and Noxious Weeds Act 1958* without additional salary:—

LESLIE CHARLES O'BRYAN
ROBERT NIEL ROBERTSON.

A. J. HOLT,
Secretary for Lands.

Melbourne, 29th January, 1971.

FORESTS DEPARTMENT.

APPOINTMENT OF COMMITTEE OF MANAGEMENT OF "ST. GEORGE'S LAKE SCENIC RESERVE".

WHEREAS by section 50 of the *Forests Act 1958* (No. 6254) it is provided that the Minister of Forests may, on the recommendation of the Forests Commission, appoint any number of persons, not less than three, to be a Committee of Management of any land forming part of any reserved forest, such land being set aside and declared to be a scenic reserve, and may remove any of those persons: Now therefore I, Edward Raymond Meagher, Her Majesty's Minister of Forests for the State of Victoria, on the recommendation of the Forests Commission, do hereby appoint—

MERLYN FLORENCE HUBBARD,
vice H. R. Ryall, resigned, as a member of the Committee of Management until the 30th day of June, 1973, of the land forming part of the reserved forest in the Parish of Creswick, County of Talbot, described in the accompanying schedule, and known as "St. George's Lake Scenic Reserve".

SCHEDULE ABOVE REFERRED TO.

Parish of Creswick, County of Talbot, 66 acres, more or less, being the area shown by pink colour on the plan marked 60/67 over 18.3.63, on file of correspondence No. 67/1113 of the Forests Department.

Dated at Melbourne, the 22nd day of January, 1971.

E. R. MEAGHER,
Minister of Forests.

FORESTS DEPARTMENT.

APPOINTMENT OF COMMITTEE OF MANAGEMENT OF "CRESWICK KOALA PARK".

WHEREAS by section 50 of the Forests Act 1958 (No. 6254), it is provided that the Minister of Forests may, on the recommendation of the Forests Commission, appoint any number of persons, not less than three, to be a Committee of Management of any land forming part of any reserved forest, such land being set aside and declared to be a Koala Park, and may remove any of those persons: Now therefore, I, Edward Raymond Meagher, Her Majesty's Minister of Forests for the State of Victoria, on the recommendation of the Forests Commission, do hereby appoint—

MERLYN FLORENCE HUBBARD,

vice H. R. Ryall, resigned, as a member of the Committee of Management until the 30th day of June, 1973, of the land forming part of the reserved forest in the Parish of Creswick, County of Talbot, described in the accompanying Schedule, and known as "Creswick Koala Park".

SCHEDULE ABOVE REFERRED TO.

Parish of Creswick, County of Talbot, 50 acres, more or less, being the area shown by pink colour on plan marked A.41/746 over 15.7.42, on file of correspondence No. 67/57 of the Forests Department.

Dated at Melbourne, the 22nd day of January, 1971.

E. R. MEAGHER,
Minister of Forests.

FORESTS DEPARTMENT.

APPOINTMENT OF COMMITTEE OF MANAGEMENT OF "GRAMPIANS WONDERLAND FOREST PARK".

WHEREAS by section 50 of the Forests Act 1958 (No. 6254), it is provided that the Minister of Forests may, on the recommendation of the Forests Commission, appoint any number of persons, not less than three, to be a Committee of Management of any land forming part of any reserved forest, such land being set aside as a forest park, and may remove any of those persons: Now therefore, I, Edward Raymond Meagher, Her Majesty's Minister of Forests for the State of Victoria, on the recommendation of the Forests Commission, do hereby appoint—

IAN ROBERT McCANN,
ERNEST WILLIAM PEUCKER,
HAROLD THOMAS HARDING,
ARTHUR WILLIAM McCracken, and
KEVIN RODERICK O'KANE,

as members of the Committee of Management until the 30th day of November, 1973, of the land forming part of the reserved forest in the Parishes of Boroka and Willam, County of Borung, described in the accompanying Schedule, and known as the "Grampians Wonderland Forest Park".

SCHEDULE ABOVE REFERRED TO.

Parishes of Boroka and Willam, County of Borung, comprising 2,200 acres, more or less, shown by pink colour on plan marked 61/750 over 30.11.61, on file of correspondence No. 67/1763 in the Forests Department.

Dated at Melbourne, the 22nd day of January, 1971.

E. R. MEAGHER,
Minister of Forests.

LAW DEPARTMENT.

AMENDMENT TO APPOINTMENT.

HIS Excellency the Governor of the State of Victoria, by and with the advice of the Executive Council thereof doth by Order made on the 26th day of January, 1971, amend the schedule of appointments numbered 3, dated 5th January, 1971, and published in the *Government Gazette* of 13th January, 1971, appointing certain persons to be Commissioners for taking Declarations and Affidavits, pursuant to the provisions of the Evidence Act 1958, by the substitution of the name Maurice John Haward for that of Maurice John Howard appearing therein.

JOHN A. HORLOCK,
Acting Clerk of the Executive Council.

At the Executive Council Chamber,
Melbourne, 26th January, 1971.

RESIGNATIONS.

HIS Excellency the Governor of the State of Victoria, by and with the advice of the Executive Council thereof, has by Orders made on the 26th day of January, 1971, accepted the resignations of the persons named hereunder of the offices mentioned, viz.:—

LAW DEPARTMENT.

Commissioner for Taking Declarations, &c.

PETER THOMAS BRACHER,
as a Commissioner for taking Declarations and Affidavits, pursuant to the provisions of the Evidence Act 1958.

Justice of the Peace.

GEORGE OLIVER FITZGERALD,
from the Commission of the Peace for the State of Victoria.

JOHN A. HORLOCK,
Acting Clerk of the Executive Council.

At the Executive Council Chamber,
Melbourne, 26th January, 1971.

ORDERS IN COUNCIL

COUNTRY ROADS BOARD.

At the Executive Council Chamber, Melbourne, the
twenty-sixth day of January, 1971.

PRESENT:

His Excellency the Governor of Victoria.
Mr. Rossiter | Mr. Borthwick.

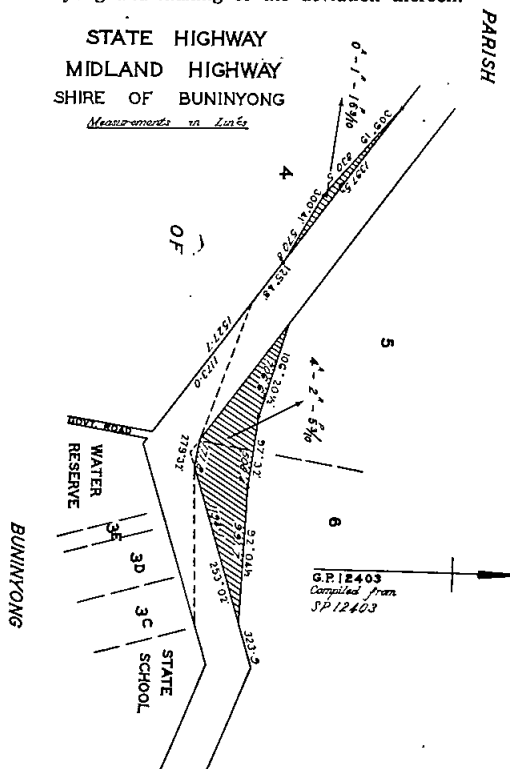
ORDER APPROVING OF LAND BEING ACQUIRED AND ROADS, DEVIATIONS OR WIDENINGS BEING MADE.

HIS Excellency the Governor of the State of Victoria, by and with the advice of the Executive Council thereof, being satisfied that there are funds legally available for acquiring the land, doth hereby approve the acquiring of the land described in the schedule hereunder and the making of new roads and deviations from and widenings of existing roads referred to in the said schedule.

SCHEDULE.

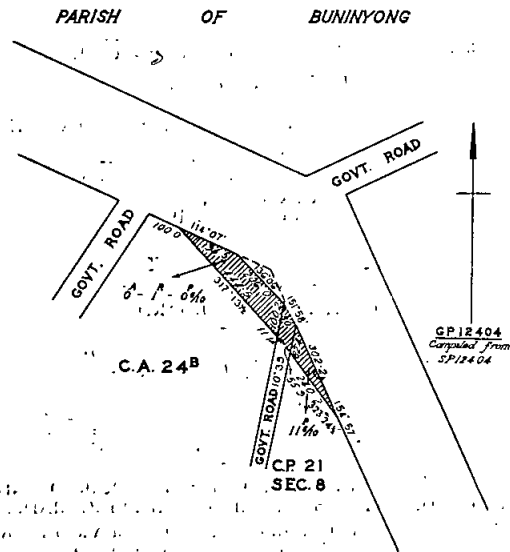
State Highways.

The land shown hatched on Plans numbered G.P.12403, G.P.12404 and G.P.12405 hereunder required for the deviation from the Midland Highway in the Shire of Buninyong and making of the deviation thereon.



STATE HIGHWAY
MIDLAND HIGHWAY
SHIRE OF BUNINYONG

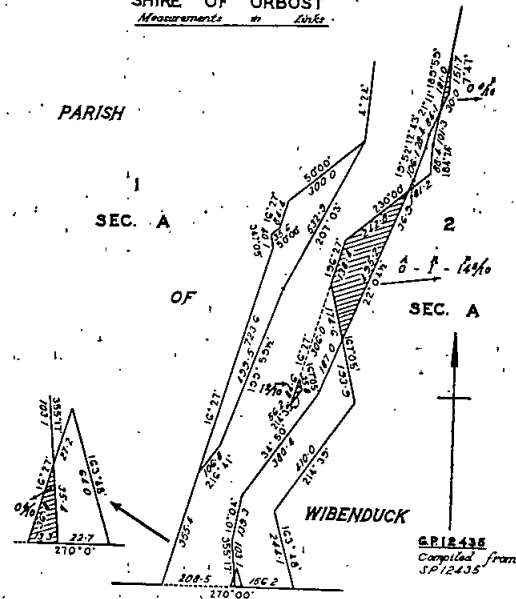
Measurements in Links



The land shown hatched on Plan numbered G.P.12435 hereunder required for the deviation from the Bonang Highway in the Shire of Orbost and making of the deviation thereon.

STATE HIGHWAY
BONANG HIGHWAY
SHIRE OF ORBOST

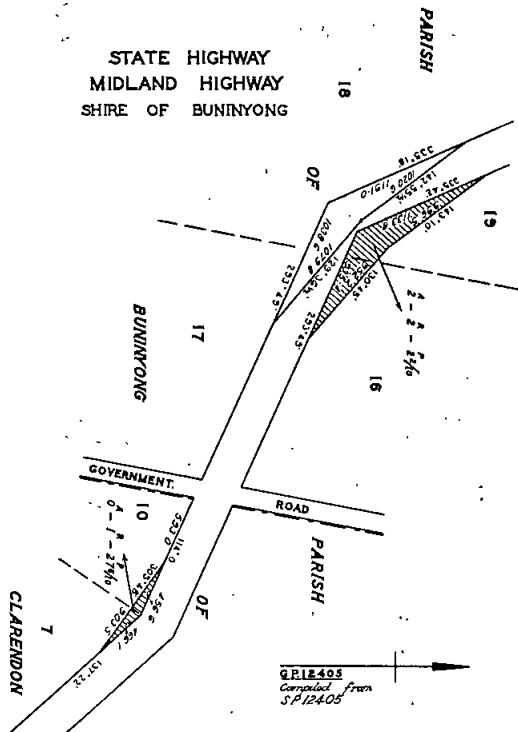
Measurements in Links



Main Roads.

The land shown hatched on Plan numbered G.P.12319 hereunder required for the widening of the Koroit-Port Fairy road in the Shire of Belfast and making of the widening thereon.

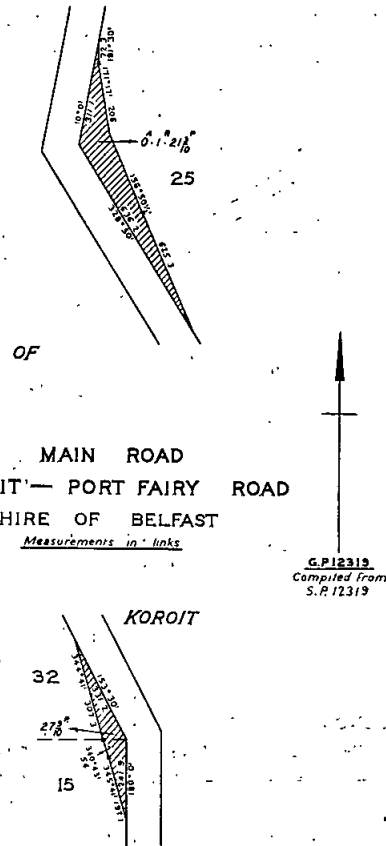
STATE HIGHWAY
MIDLAND HIGHWAY
SHIRE OF BUNINYONG



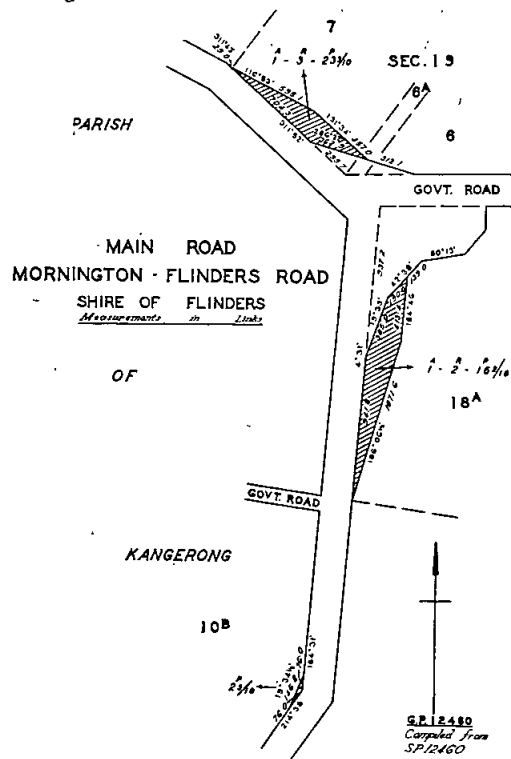
PARISH

MAIN ROAD
KOROIT-PORT FAIRY ROAD
SHIRE OF BELFAST

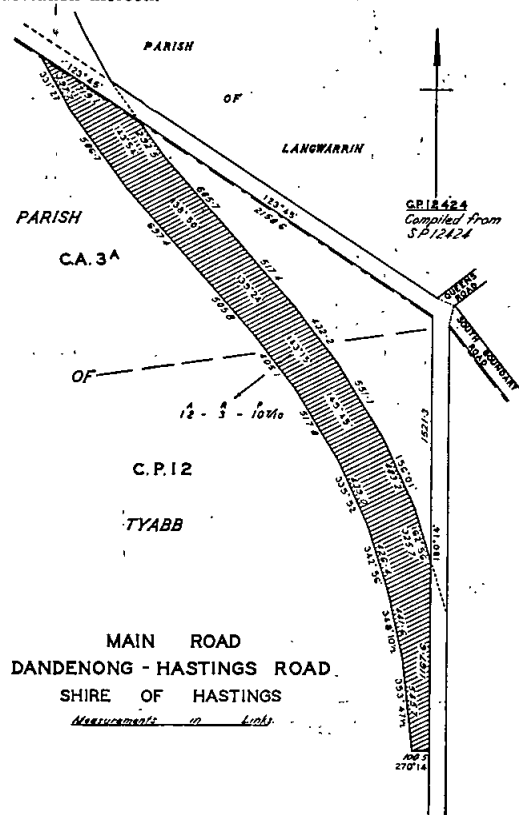
Measurements in Links



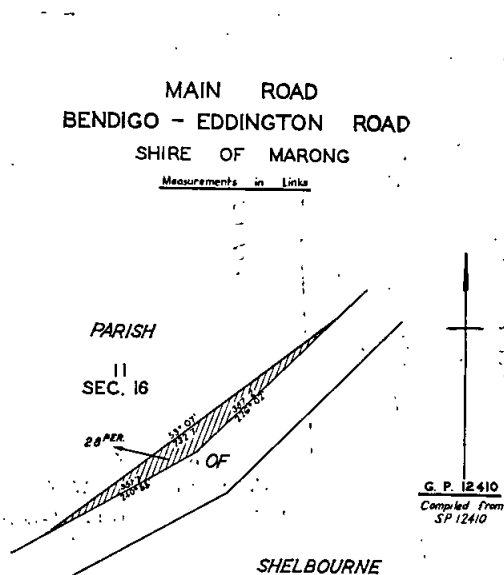
The land shown hatched on Plan numbered G.P.12460 hereunder required for the widening of the Mornington-Flinders road in the Shire of Flinders and making of the widening thereon.



The land shown hatched on Plan numbered G.P.12424 hereunder required for the deviation from the Dandenong-Hastings road in the Shire of Hastings and making of the deviation thereon.

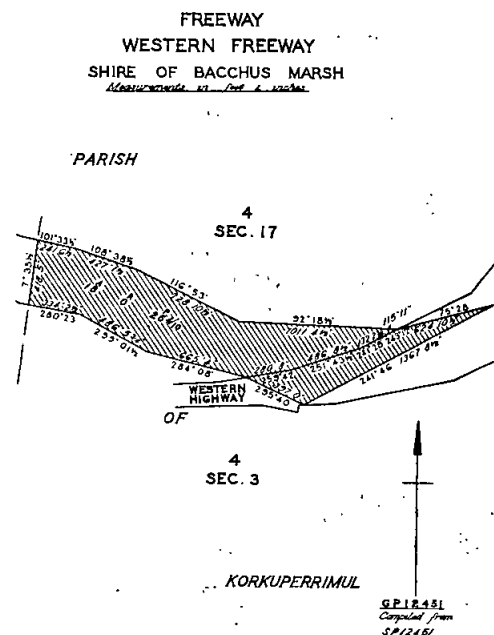


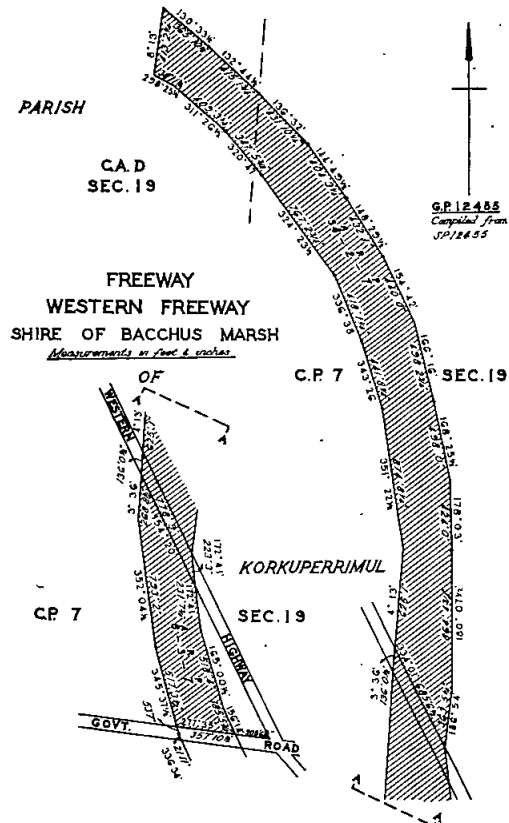
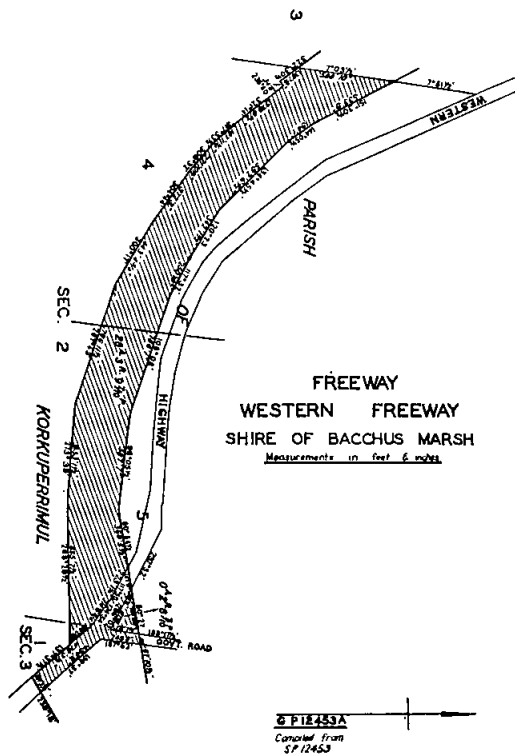
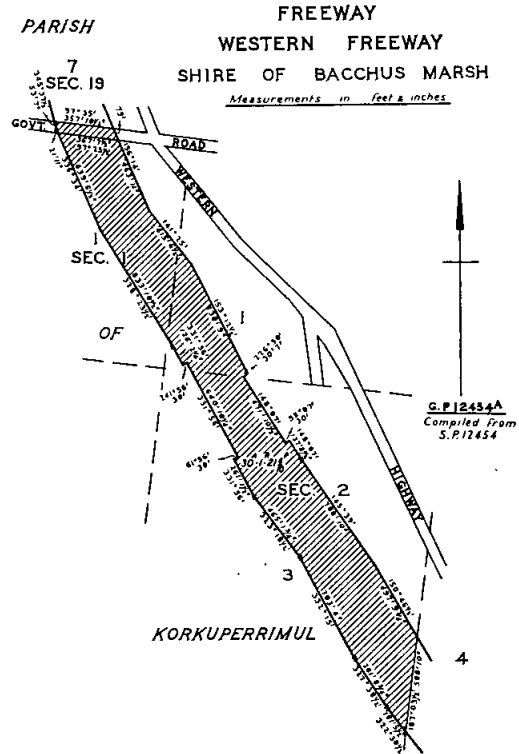
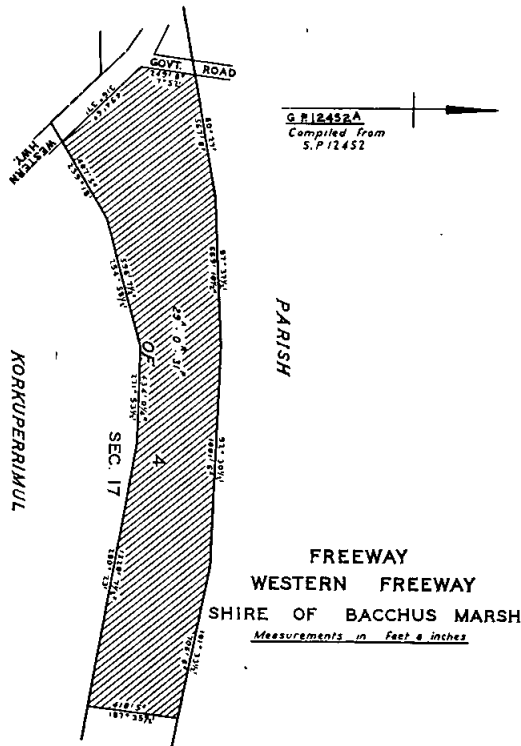
The land shown hatched on Plan numbered G.P.12410 hereunder required for the widening of the Bendigo-Eddington road in the Shire of Marong and making of the widening thereon.



Freeway.

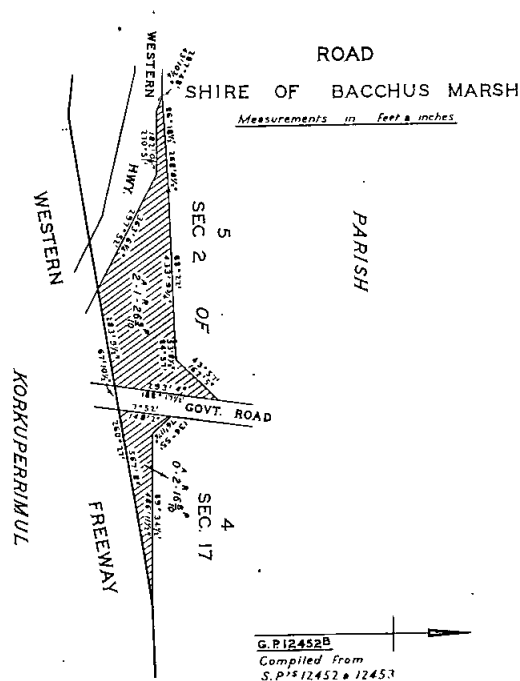
The land shown hatched on Plans numbered G.P.12451, G.P.12452A, G.P.12453A, G.P.12454A and G.P.12455 hereunder required for the making of a new freeway (Western Freeway) in the Shire of Bacchus Marsh.



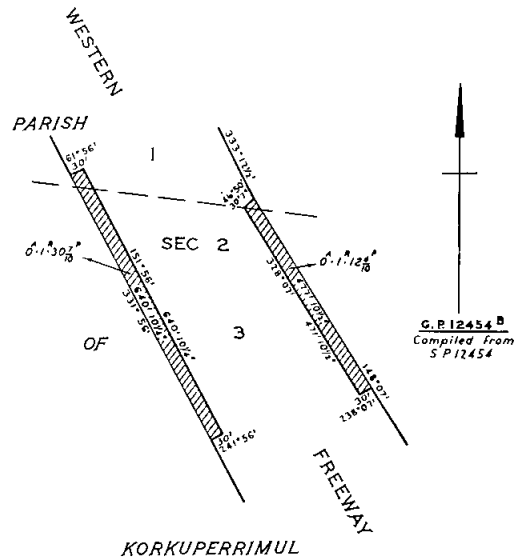


Unclassified Road.

The land shown hatched on Plans numbered G.P.12452B, G.P.12453B and G.P.12454B hereunder required for the making of a new road in the Shire of Bacchus Marsh.



ROAD
SHIRE OF BACCHUS MARSH
Measurements in feet & inches



And the Honorable Rupert James Hamer, Her Majesty's Minister for Local Government for the State of Victoria, shall give the necessary directions herein accordingly.

JOHN A. HORLOCK,
Acting Clerk of the Executive Council.

DEPARTMENT OF CROWN LANDS AND SURVEY.

At the Executive Council Chamber, Melbourne, the
twenty-sixth day of January, 1971.

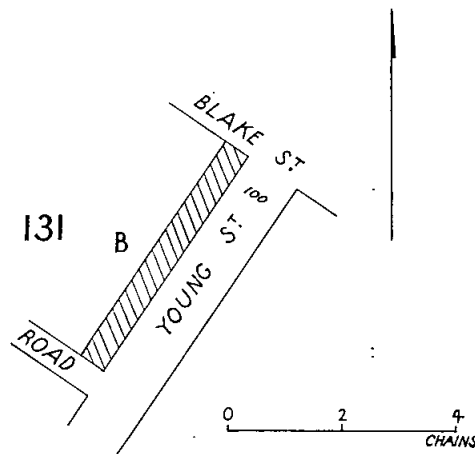
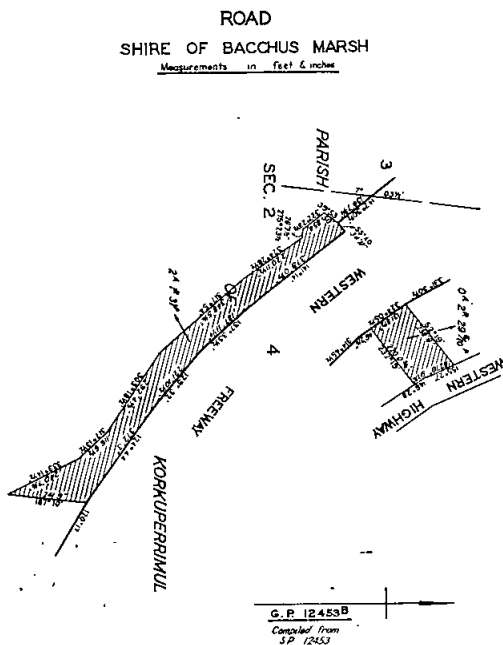
PRESENT:

His Excellency the Governor of Victoria.
Mr. Rossiter Mr. Borthwick.

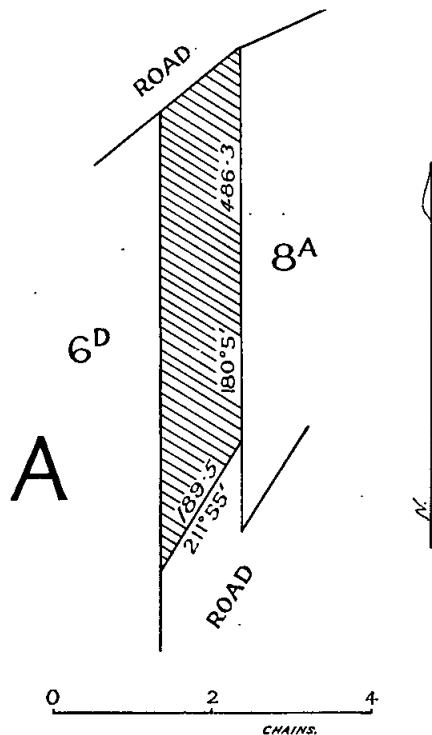
UNUSED ROADS CLOSED.

HIS Excellency the Governor of the State of Victoria, by and with the advice of the Executive Council thereof, doth hereby direct that, in pursuance of the provisions of section 349 of the *Land Act 1958*, the unused roads referred to hereunder be closed, viz.:—

Township of Ararat, Parish of Ararat, County of Ripon, being the portion of the width of the road indicated by hatching on plan hereunder.—(A.148(*) (J.33102).

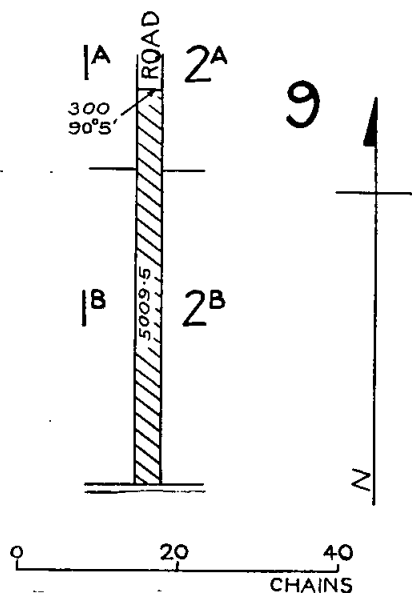


Parish of Budgereee, County of Buln Buln, being the road indicated by hatching on plan hereunder.—(B.713^(*)) (H.032295).

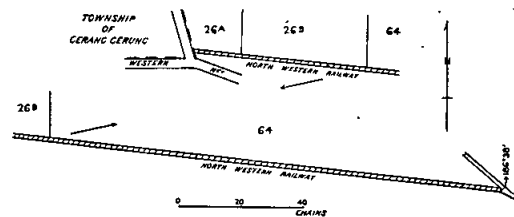


Township of East Cunningsame, Parish of Colquhoun, County of Tambo, being the road between allotments 38 and 39.—(C.486^(*)) (H.033966).

Parish of Ecklin, County of Heytesbury, being the road indicated by hatching on plan hereunder.—(E.92^(*)) (M.3876).



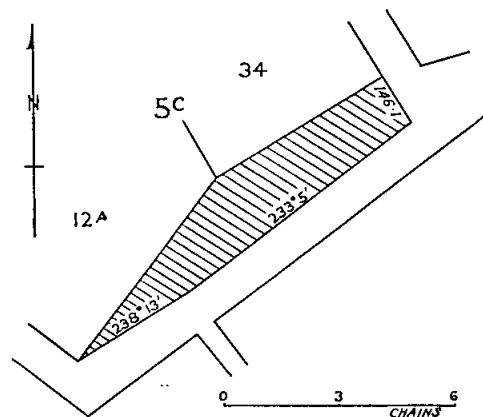
Parish of Gerang Gerung, County of Lowan, being the road indicated by hatching on plan hereunder.—(G.212^(*)) (M.62229).



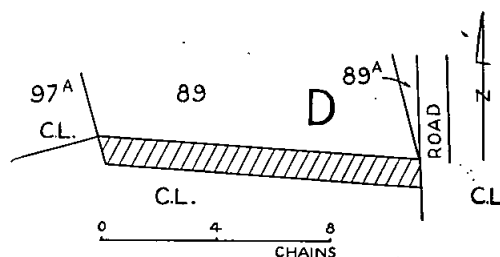
Parish of Golton Golton, County of Borung, being the road between allotment 72 and allotments 68, 68B and 68A.—(G.172^(*)) (M.61912).

Township of Guildford, Parish of Guildford, County of Talbot, being the road between allotments 1, 2 of section 19A and allotments 1, 3 of section 18A.—(G.144^(*)) (W.86459).

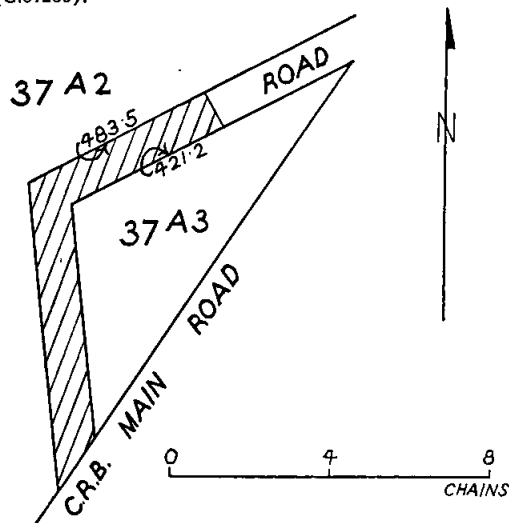
Parish of Harcourt, County of Talbot, being the portion of the width of the road indicated by hatching on plan hereunder.—(H.16^(*)) (W.88229).



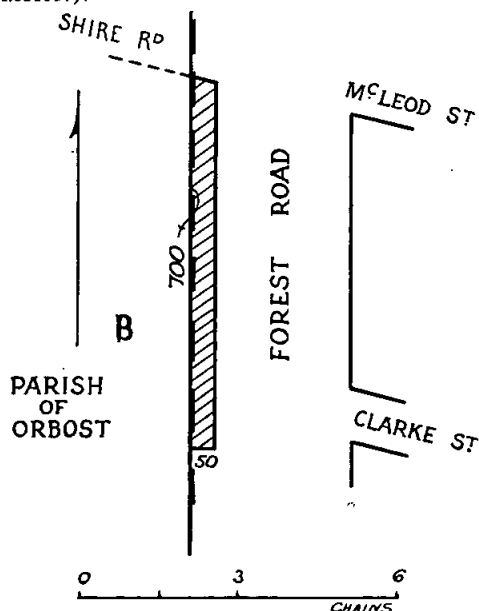
Parish of Mandurang, County of Bendigo, being the road indicated by hatching on plan hereunder.—(M.29⁽¹⁰⁾) (W.81088).



Parish of Nerrena, County of Buln Buln, being the road indicated by hatching on plan hereunder.—(N.146⁽⁵⁾) (G.67260).

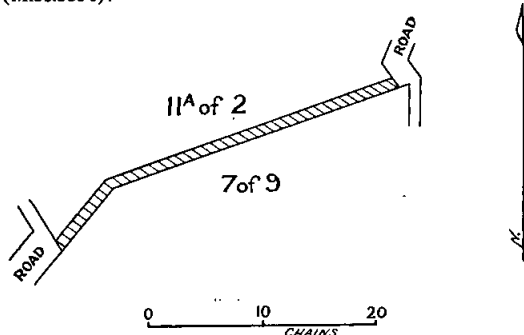


Township of Orbost, Parish of Orbost, County of Croajingolong, being the portion of the width of the road indicated by hatching on plan hereunder.—(O.23⁽⁸⁾) (H.031017).

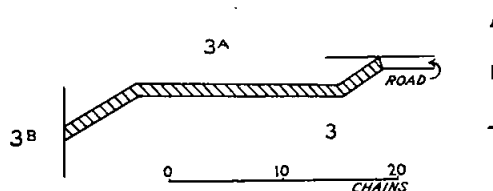


Parish of Orbost, County of Croajingolong, being the road forming the eastern boundary of allotment 54B.—(O.23⁽¹⁰⁾) (H.032920).

Parish of Paaratte, County of Heytesbury, being the road indicated by hatching on plan hereunder.—(P.160(A¹⁰)) (Misc.3894).



Parish of Tarrawarra North, County of Evelyn, being the road indicated by hatching on plan hereunder.—(T.17⁽⁹⁾) (G.65515).



And the Honorable William Archibald Borthwick, Her Majesty's Minister of Lands for the State of Victoria, shall give the necessary directions herein accordingly.

JOHN A. HORLOCK,
Acting Clerk of the Executive Council.

DEPARTMENT OF CROWN LANDS AND SURVEY.

At the Executive Council Chamber, Melbourne, the
twenty-sixth day of January, 1971.

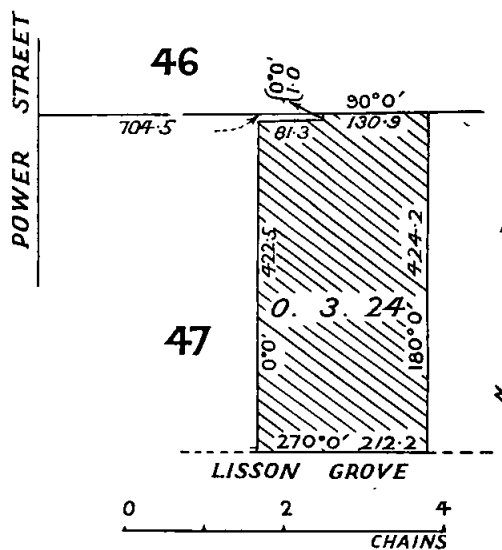
PRESENT:

His Excellency the Governor of Victoria.
Mr. Rossiter | Mr. Borthwick.

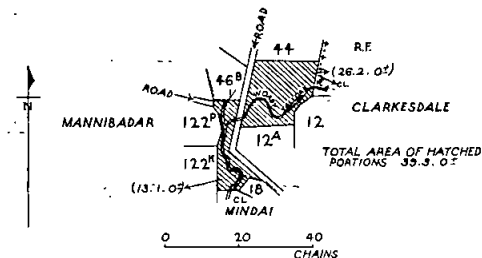
LANDS TEMPORARILY RESERVED AS SITES.

HIS Excellency the Governor of the State of Victoria, by and with the advice of the Executive Council thereof, doth hereby in pursuance of section 14 of the Land Act 1958, reserve temporarily from sale, from being leased and from having a licence granted in respect thereof, and also except from occupation for mining purposes under any miner's right the lands hereinafter described, viz.:—

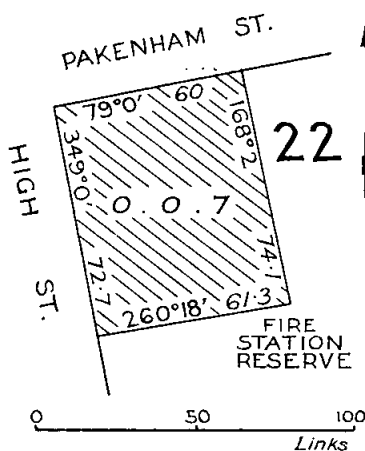
BOROONDARA.—Site for Public purposes (Social Welfare Department purposes) 3 roods 24 perches in the Parish of Boroondara, County of Bourke, as indicated by hatching on plan hereunder.—(B.415⁽³⁾) (Rs.9356).



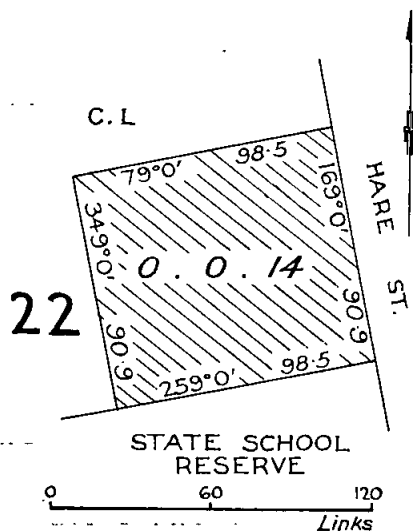
CLARKESDALE, MANNIBADAR, MINDAI.—Site for Recreation and Camping purposes, 39 acres 3 roods, more or less, in the Parishes of Clarkesdale, Mannibadar and Mindai, County of Grenville, as indicated by hatching on plan hereunder.—(C.374⁽⁶⁾, M.90⁽²⁾, M.122⁽³⁾) (Rs.9432).



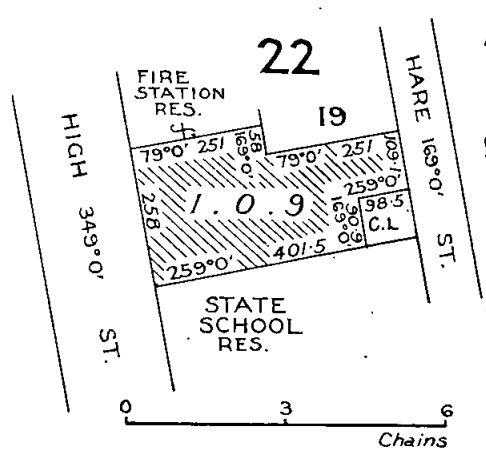
ECHUCA.—Site for Water Supply Purposes, 7 perches in the Township of Echuca, Parish of Echuca North, County of Rodney, as indicated by hatching on plan hereunder.—(E.3⁽⁸⁾) (Rs.9443).



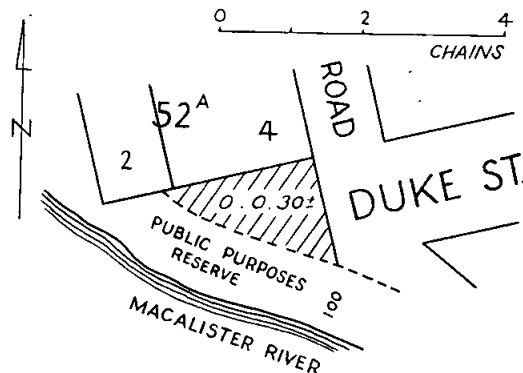
ECHUCA.—Site for Public Purposes (Infant Welfare Centre) 14 perches in the Township of Echuca, Parish of Echuca North, County of Rodney, as indicated by hatching on plan hereunder.—(E.3⁽⁸⁾) (Rs.9444).



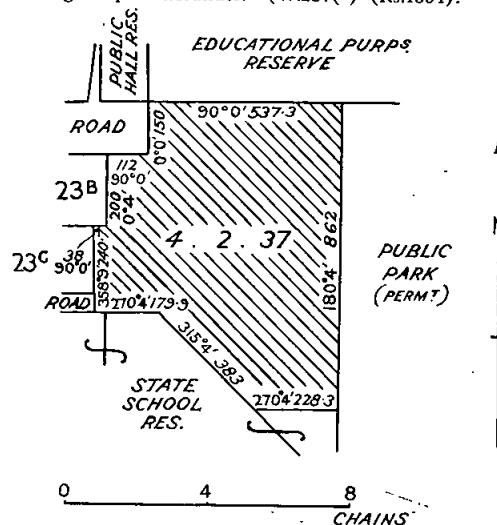
ECHUCA.—Site for Public Gardens, 1 acre 9 perches in the Township of Echuca, Parish of Echuca North, County of Rodney, as indicated by hatching on plan hereunder.—(E.3⁽⁸⁾) (Rs.1499).



MAFFRA.—Site for Public purposes, 30 perches, more or less, in the Township of Maffra, Parish of Maffra, County of Tanjil, as indicated by hatching on plan hereunder.—(M.89⁽⁴⁾) (Rs.9342).



WYCHEPROOF.—Site for State School purposes, 4 acres 2 roods 37 perches in the Township of Wycheproof, Parish of Bunguluke, County of Kara Kara, as indicated by hatching on plan hereunder.—(W.287⁽⁷⁾) (Rs.1394).



And the Honorable William Archibald Borthwick, Her Majesty's Minister of Lands for the State of Victoria, shall give the necessary directions herein accordingly.

JOHN A. HORLOCK,
Acting Clerk of the Executive Council.

LOCAL GOVERNMENT DEPARTMENT.

At the Executive Council Chamber, Melbourne, the
twenty-sixth day of January, 1971.

PRESENT:

His Excellency the Governor of Victoria.
Mr. Rossiter | Mr. Borthwick.

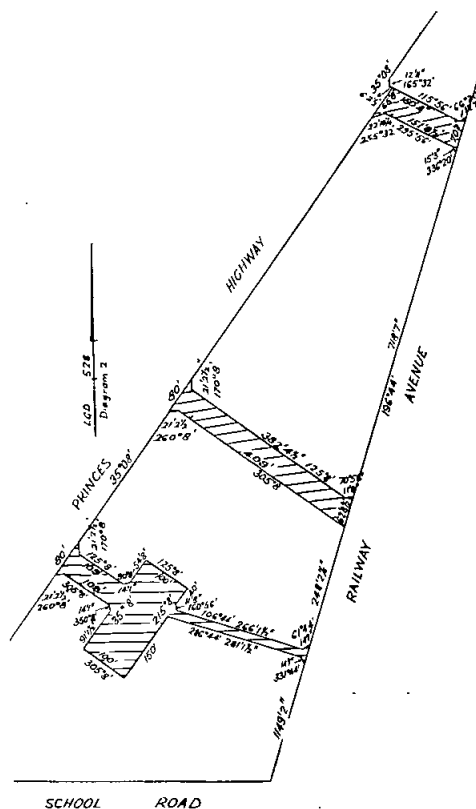
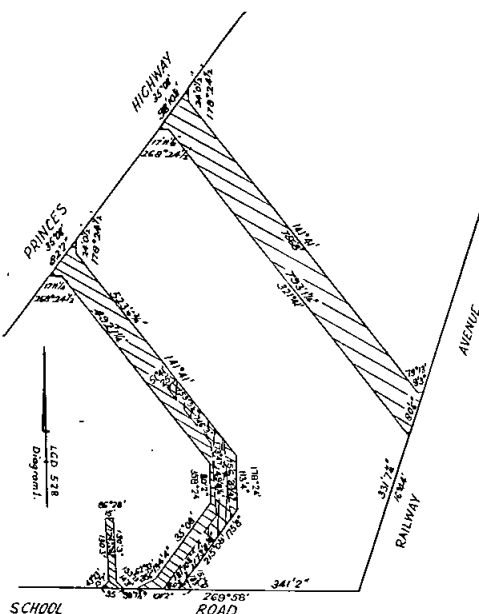
ROADS DISCONTINUED.—SHIRE OF CORIO.

WHEREAS it is provided in section 528 (2) of the *Local Government Act 1958*, that where a road (whether or not a public highway but not being a road set out on land of the Crown) or part thereof is not required for public use, the Governor in Council on the request of the Council of the municipality in which such road is situated made not less than one month previously after publishing in a newspaper generally circulating in the district and posting to the registered proprietor (if any) of the land and the owners and occupiers (if any) of lands intention to make such a request may by Order published in the *Government Gazette* direct that such road or part shall be discontinued and thereupon such road or part shall be discontinued accordingly.

And whereas the Council of the Shire of Corio has requested that the Governor in Council direct that Percy-street, May-street, Ford-parade, Coolidge-crescent and an unnamed right-of-way off School-road, Corio be discontinued and not less than one month previously has published in a newspaper generally circulating in the district and posted to the registered proprietor of the land in the said roads and to the owners and occupiers of lands abutting or immediately adjacent to the road notice of intention to make such request.

Now therefore, His Excellency the Governor of the State of Victoria, by and with the advice of the Executive Council thereof, hereby directs—

- (a) that the said roads which are shown by hachure and cross-hachure on the plans hereunder, shall be discontinued;
- (b) that notwithstanding such discontinuance the State Electricity Commission of Victoria shall continue to have and possess the same right title power authority or interest in or in relation to the land shown by cross-hachure on the said plan as it had or possessed prior to such discontinuance with respect to or in connexion with any wires or cables laid or erected in on or over such lands for the purposes of electricity supply; and
- (c) that, subject to any such right title power authority or interest, the land in the said roads may be sold by the Council of the Shire of Corio by agreement.



And the Honorable Rupert James Hamer, Her Majesty's
Minister for Local Government for the State of Victoria,
shall give the necessary directions herein accordingly.

JOHN A. HORLOCK,
Acting Clerk of the Executive Council.

LOCAL GOVERNMENT DEPARTMENT.

At the Executive Council Chamber, Melbourne, the
twenty-sixth day of January, 1971.

PRESENT:

His Excellency the Governor of Victoria.
Mr. Rossiter | Mr. Borthwick.

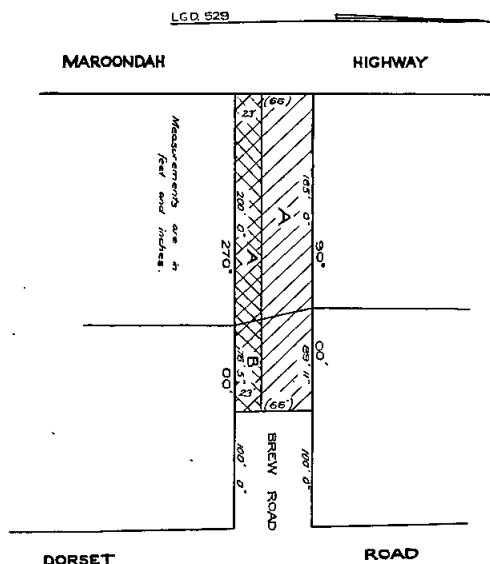
ROAD DISCONTINUED.—SHIRE OF CROYDON.

WHEREAS it is provided in section 528 (2) of the *Local Government Act 1958*, that where a road (whether or not a public highway but not being a road set out on land of the Crown) or any part thereof is not required for public use, the Governor in Council on the request of the Council of the municipality in which such road is situated made not less than one month after publishing in a newspaper generally circulating in the district and posting to the registered proprietor (if any) of the land and the owners and occupiers (if any) of lands abutting or immediately adjacent to the road notice of intention to make such request may by Order published in the *Government Gazette* direct that such road or part shall be discontinued and thereupon such road or part shall be discontinued accordingly.

And whereas the Council of the Shire of Croydon has requested that the Governor in Council direct that portion of Brew-road, Croydon be discontinued and not less than one month previously has published in a newspaper generally circulating in the district and posted to the registered proprietor of the land in the road and to the owners and occupiers of lands abutting or immediately adjacent to the road notice of intention to make such request.

Now therefore, His Excellency the Governor of the State of Victoria, by and with the advice of the Executive Council thereof, hereby directs—

- (a) that the said road which is shown by hachure and cross-hachure on the plan hereunder, shall be discontinued;
- (b) that notwithstanding such discontinuance the State Electricity Commission of Victoria shall continue to have and possess the same right title power authority or interest in or in relation to the whole of the land shown by cross-hachure marked "A" and "B" on the said plan as it had or possessed prior to such discontinuance with respect to or in connexion with any wires or cables laid or erected in on or over such land for the purpose of the supply of electricity; and
- (c) that notwithstanding such discontinuance the Melbourne and Metropolitan Board of Works shall continue to have and possess the same right title power authority or interest in or in relation to the whole of the land shown by hachure marked "A" and cross-hachure marked "A" on the said plan as it had or possessed prior to such discontinuance with respect to or in connexion with any drains or pipes laid or erected in on or over such lands for the purposes of drainage or sewerage; and
- (d) that, subject to any such right title power authority or interest the land in the said road may be retained by the Council of the Shire of Croydon for municipal purposes.



And the Honorable Rupert James Hamer, Her Majesty's Minister for Local Government for the State of Victoria, shall give the necessary directions herein accordingly.

JOHN A. HORLOCK,
Acting Clerk of the Executive Council.

LOCAL GOVERNMENT DEPARTMENT.

At the Executive Council Chamber, Melbourne, the twenty-sixth day of January, 1971.

PRESENT:
His Excellency the Governor of Victoria.
Mr. Rossiter | Mr. Borthwick.

ROAD DISCONTINUED.—CITY OF TRARALGON.

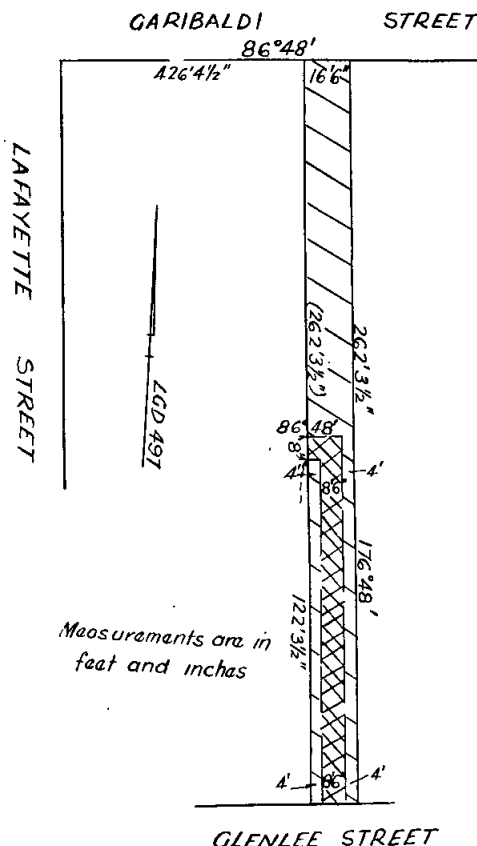
WHEREAS it is provided in section 528 (2) of the Local Government Act 1958, that where a road (whether or not a public highway but not where a road set out on land of the Crown) or any part thereof is not required for public use, the Governor in Council on the request of the Council of the municipality in which such road is situated made not less than one month after publishing in a newspaper generally circulating in the district and posting to the registered proprietor (if any) of the land

and to the owners and occupiers (if any) of the lands abutting or immediately adjacent to the road notice of intention to make such a request may by Order published in the *Government Gazette* direct that such road or part shall be discontinued and thereupon such road or part shall be discontinued accordingly.

And whereas the Council of the City of Traralgon has requested that the Governor in Council direct that a right-of-way between Garibaldi and Glenlee streets, Traralgon be discontinued and not less than one month previously has published in a newspaper generally circulating in the district and posted to the registered proprietor of the land in the road and to the owners and occupiers of lands abutting or immediately adjacent to the road notice of intention to make such request.

Now therefore, His Excellency the Governor of the State of Victoria, by and with the advice of the Executive Council thereof, hereby directs—

- (a) that the said road which is shown by hachure and cross-hachure on the diagram hereunder, shall be discontinued;
- (b) that notwithstanding such discontinuance the Traralgon Sewerage Authority shall continue to have and possess the same right title power authority or interest in or in relation to the land shown cross-hatched on the said diagram as it had or possessed prior to such discontinuance with respect to or in connexion with any drains or pipes laid or erected in on or over such land for the purposes of drainage or sewerage; and
- (c) that subject to any such right title power authority or interest, the land in the said road may be sold by the Council of the City of Traralgon by agreement.



And the Honorable Rupert James Hamer, Her Majesty's Minister for Local Government for the State of Victoria, shall give the necessary directions herein accordingly.

JOHN A. HORLOCK,
Acting Clerk of the Executive Council.

LOCAL GOVERNMENT DEPARTMENT.

At the Executive Council Chamber, Melbourne, the
twenty-sixth day of January, 1971.

PRESENT:

His Excellency the Governor of Victoria.
Mr. Rossiter | Mr. Borthwick.

VESTING OF A RESERVE IN THE CAMBERWELL
CITY COUNCIL.

WHEREAS it is provided by section 569BA of the *Local Government Act 1958*, that where any map or plan has been lodged or deposited with the Registrar of Titles pursuant to section 97 of the *Transfer of Land Act 1958*, or any corresponding previous enactment (whether before or after the commencement of the *Local Government Act 1963*) and any allotment on that map or plan has been transferred the Governor in Council on the request of the Council of the municipality may by Order published in the *Government Gazette* direct that the whole or any part of the land comprised in any reserve shown on that map or plan shall vest in the Council whereupon such land shall so vest freed and discharged from any mortgage charge lease or sub-lease:

And whereas the Council of the City of Camberwell has requested that a reserve shown on a plan of subdivision be vested in the Council and an allotment on that plan has been transferred:

Now therefore, His Excellency the Governor of the State of Victoria, by and with the advice of the Executive Council thereof doth by this Order vest in the Council of the City of Camberwell the Drainage and Sewerage Reserve coloured purple on plan of subdivision, No. 13144 lodged in the Office of Titles, Parish of Boroondara.

And the Honorable Rupert James Hamer, Her Majesty's Minister for Local Government for the State of Victoria, shall give the necessary directions herein accordingly.

JOHN A. HORLOCK,
Acting Clerk of the Executive Council.

LOCAL GOVERNMENT DEPARTMENT.

At the Executive Council Chamber, Melbourne, the
twenty-sixth day of January, 1971.

PRESENT:

His Excellency the Governor of Victoria.
Mr. Rossiter | Mr. Borthwick.

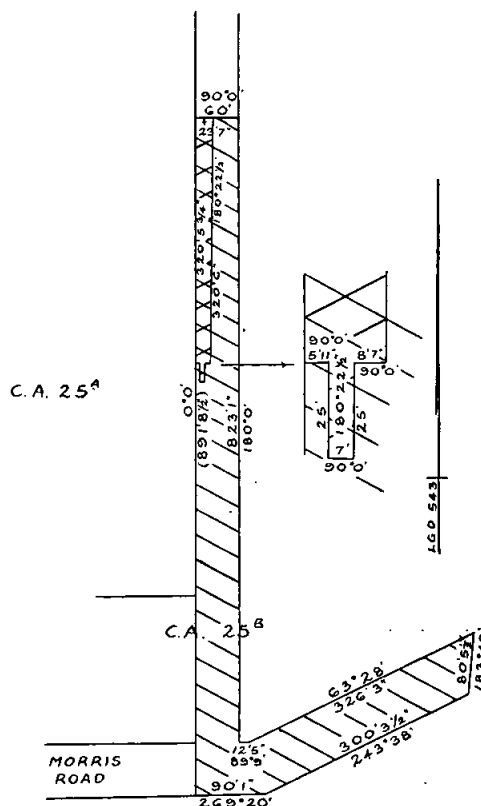
ROAD DISCONTINUED.—SHIRE OF CROYDON.

WHEREAS it is provided in section 528 (2) of the *Local Government Act 1958*, that where a road (whether or not a public highway but not being a road set out on land of the Crown) or any part thereof is not required for public use, the Governor in Council on the request of the Council of the municipality in which such road is situated made not less than one month after publishing in a newspaper generally circulating in the district and posting to the registered proprietor (if any) of the land and the owners and occupiers (if any) of the lands abutting or immediately adjacent to the road notice of intention to make such request may by Order published in the *Government Gazette* direct that such road or part shall be discontinued and thereupon such road or part shall be discontinued accordingly.

And whereas the Council of the Shire of Croydon has requested that the Governor in Council direct that a road off Taylors-road, Croydon, be discontinued and not less than one month previously has published in a newspaper generally circulating in the district and posted to the registered proprietor of the land in the said road and to the owners and occupiers of lands abutting or immediately adjacent to the road notice of intention to make such request.

Now therefore, His Excellency the Governor of the State of Victoria, by and with the advice of the Executive Council thereof, hereby directs—

- (a) that the said road which is shown by hachure and cross-hachure on the plan hereunder, shall be discontinued;
- (b) that notwithstanding such discontinuance the State Electricity Commission of Victoria shall continue to have and possess the same right title power authority or interest in or in relation to the whole of the land shown by cross-hachure on the said plan as it had or possessed prior to such discontinuance with respect to or in connexion with any wires or cables laid or erected in on or over such land for the purposes of electricity supply; and
- (c) that, subject to any such right title power authority or interest, the land in the said road shall be retained by the Council of the Shire of Croydon for municipal purposes.



Measurements are in Feet and inches

And the Honorable Rupert James Hamer, Her Majesty's Minister for Local Government for the State of Victoria, shall give the necessary directions herein accordingly.

JOHN A. HORLOCK,
Acting Clerk of the Executive Council.

SOCIAL WELFARE ACT 1970.

At the Executive Council Chamber, Melbourne, the twenty-sixth day of January, 1971.

PRESENT:

His Excellency the Governor of Victoria.
Mr. Rossiter | Mr. Borthwick.

IN pursuance of the powers conferred by the *Social Welfare Act 1970* and all other powers him thereunto enabling, His Excellency the Governor of the State of Victoria, in the Commonwealth of Australia, by and with the advice of the Executive Council of the said State, doth by this Order establish "Lady Dugan Home", Hamilton-road, Malvern, as a children's home for the purposes of the said Act.

And the Honorable Ian Winton Smith, Her Majesty's Minister for Social Welfare for the State of Victoria, shall give the necessary directions herein accordingly.

JOHN A. HORLOCK,
Acting Clerk of the Executive Council.

HEALTH ACT 1958 (No. 6270).

At the Executive Council Chamber, Melbourne, the twenty-sixth day of January, 1971.

PRESENT:

His Excellency the Governor of Victoria.
Mr. Rossiter | Mr. Borthwick.

SUB-SECTION (1) OF SECTION 52 OF THE HEALTH ACT 1958 (No. 6270), EXTENDED TO INCLUDE THE WHOLE OF THE MUNICIPAL DISTRICT OF THE SHIRE OF SHERBROOKE.

UNDER the powers conferred by the *Health Act 1958* (No. 6270), His Excellency the Governor of the State of Victoria, by and with the advice of the Executive Council thereof, on the recommendation of the Commission of Public Health, doth hereby direct that the provisions of sub-section (1) of section 52 of the said Act shall apply to the whole of the municipal district of the Shire of Sherbrooke.

And the Honorable John Frederick Rossiter, Her Majesty's Minister of Health for the State of Victoria, shall give the necessary directions herein accordingly.

JOHN A. HORLOCK,
Acting Clerk of the Executive Council.

HEALTH ACT 1958 (No. 6270).

At the Executive Council Chamber, Melbourne, the twenty-sixth day of January, 1971.

PRESENT:

His Excellency the Governor of Victoria.
Mr. Rossiter | Mr. Borthwick.

SECTION 89 OF THE HEALTH ACT 1958 (No. 6270), EXTENDED TO INCLUDE THE WHOLE OF THE MUNICIPAL DISTRICT OF THE SHIRE OF SHERBROOKE.

UNDER the powers conferred by the *Health Act 1958* (No. 6270), His Excellency the Governor of the State of Victoria, by and with the advice of the Executive Council thereof, on the recommendation of the Council of the Shire of Sherbrooke, doth hereby direct that the provisions of section 89 of the said Act relating to the provision of properly constituted cow yards, bailing up yards, cow sheds, milking sheds, or pigsties, shall apply to the whole of the municipal district of the Shire of Sherbrooke.

And the Honorable John Frederick Rossiter, Her Majesty's Minister of Health for the State of Victoria, shall give the necessary directions herein accordingly.

JOHN A. HORLOCK,
Acting Clerk of the Executive Council.

PUBLIC SERVICE ACT 1958.

At the Executive Council Chamber, Melbourne, the twenty-sixth day of January, 1971.

PRESENT:

His Excellency the Governor of Victoria.
Mr. Rossiter | Mr. Borthwick.

APPOINTMENT OF A DEPUTY TO THE GOVERNMENT REPRESENTATIVE MEMBER OF THE PUBLIC SERVICE BOARD.

IN pursuance of the provisions of section 15, sub-section (1) of the *Public Service Act 1958*, His Excellency the Governor of the State of Victoria, by and with the advice of the Executive Council thereof, doth by this Order appoint Frank Henri Treyvaud, Deputy of Alwyn Harper Rigg, the Government Representative Member of the Public Service Board, during the absence of the said Alwyn Harper Rigg from the 8th February, 1971, to the 26th February, 1971, both dates inclusive.

And the Honorable Sir Henry Edward Bolte, Her Majesty's Premier for the State of Victoria, shall give the necessary directions herein accordingly.

JOHN A. HORLOCK,
Acting Clerk of the Executive Council.

MELBOURNE UNDERGROUND RAIL LOOP ACT 1970.

At the Executive Council Chamber, Melbourne, the twenty-sixth day of January, 1971.

PRESENT:

His Excellency the Governor of Victoria.
Mr. Rossiter | Mr. Borthwick.

APPOINTMENT OF MEMBERS AND CHAIRMAN OF THE MELBOURNE UNDERGROUND RAIL LOOP AUTHORITY.

IN pursuance of the powers in that behalf, conferred by the provisions of the *Melbourne Underground Rail Loop Act 1970*, His Excellency the Governor of the State of Victoria, by and with the advice of the Executive Council thereof, doth by this Order hereby appoint the following persons to be members of the Melbourne Underground Rail Loop Authority:—

Kingsley Anketell Allen,
Ian Francis Beaupaire, C.M.G.,
Robin Gerard Penleigh Boyd,
George Frederick William Brown,
William Howard Beilby Daddo,
William Clive Smalley Ellis,
Robert Bell Roscoe,
Thomas Peat Scott,
Kenneth Harold Vial,

for a period of four years from and including 1st February, 1971.

And doth hereby appoint the said Robert Bell Roscoe to be Chairman of the Authority.

And the Honorable Vernon Francis Wilcox, Her Majesty's Minister of Transport for the State of Victoria, shall give the necessary directions herein accordingly.

JOHN A. HORLOCK,
Acting Clerk of the Executive Council.

SOIL CONSERVATION AND LAND UTILIZATION ACT 1958.

At the Executive Council Chamber, Melbourne, the twenty-sixth day of January, 1971.

PRESENT:

His Excellency the Governor of Victoria.
Mr. Rossiter | Mr. Borthwick.

DISTRICT ADVISORY COMMITTEE.—SOUTHERN WIMMERA SOIL CONSERVATION DISTRICT.

WHEREAS a vacancy exists on the Southern Wimmera Soil Conservation District Advisory Committee due to the resignation of Sidney Rex Carr, being the person representing the State Rivers and Water Supply Commission. Now, therefore, I, the Governor of the State of Victoria, by and with the advice of the Executive Council

thereof, and in pursuance of the provisions of section 15 of the Soil Conservation and Land Utilization Act, do hereby remove the said Sidney Rex Carr from office and appoint the following person to such vacancy for a period up to and including the twenty-second day of August, 1973:—

LESLIE JOHN LOWERY, being the person representing the State Rivers and Water Supply Commission.

And the Honorable William Archibald Borthwick, Her Majesty's Minister for Conservation for the State of Victoria, shall give the necessary directions herein accordingly.

JOHN A. HORLOCK,
Acting Clerk of the Executive Council.

SOIL CONSERVATION AND LAND UTILIZATION ACT 1958.

*At the Executive Council Chamber, Melbourne, the
twenty-sixth day of January, 1971.*

PRESENT:

His Excellency the Governor of Victoria.
Mr. Rossiter | Mr. Borthwick.

DISTRICT ADVISORY COMMITTEE.—OTWAY SOIL CONSERVATION DISTRICT.

WHEREAS a vacancy exists on the Otway Soil Conservation District Advisory Committee due to the resignation of Robert George Bennett, being the person elected to represent grazing, agricultural and other relevant interests in the district. Now, therefore, I, the Governor of the State of Victoria, by and with the advice of the Executive Council thereof, and in pursuance of the provisions of section 15 of the Soil Conservation and Land Utilization Act, do hereby remove the said Robert George Bennett from office and appoint the following person to such vacancy for a period up to and including the eleventh day of February, 1972.

COLIN CUMMING CAMPBELL, being a person appointed to represent grazing, agricultural and other relevant interests in the district.

And the Honorable William Archibald Borthwick, Her Majesty's Minister for Conservation for the State of Victoria, shall give the necessary directions herein accordingly.

JOHN A. HORLOCK,
Acting Clerk of the Executive Council.

LANDS DEPARTMENT NOTICES

APPROACHING LAND SALES.

SALES of Crown lands, in fee-simple, will be held at the under-mentioned places and dates, viz:—

	No. of Gazette
Ballarat, Tuesday, 16th March, 1971 ..	6
Ballarat, Tuesday, 23rd March, 1971 ..	9
Beechworth, Tuesday, 16th February, 1971 ..	4
Bright, Monday, 15th February, 1971 ..	4

SALE OF CROWN LAND BY AUCTION

The land will be offered for sale in fee-simple, and subject to the provisions of the Land Act and Regulations thereunder.

The **upset price** is the sum at which bidding will start, and no bid below that sum can be accepted. The highest bidder at or above that sum shall be the purchaser, subject to signature of contract and any necessary payment.

TERMS:

A **deposit of at least 12½%** of the purchase price must be paid at the sale, either in cash or by cheque.

The **residue** is payable in half-yearly instalments, in accordance with the following scale, or may be paid off at any earlier time.

\$40 and under, 6 instalments.
Over \$40, and not exceeding \$100, 8 instalments.
Over \$100, and not exceeding \$200, 10 instalments.
Over \$200, and not exceeding \$400, 12 instalments.
Over \$400, and not exceeding \$600, 14 instalments.
Over \$600, and not exceeding \$800, 16 instalments.
Over \$800, and not exceeding \$1,000, 18 instalments.
Over \$1,000, 20 instalments.

Interest at the rate of 5% per annum is payable with all payments of residue, and is computed for each instalment from the date of sale to the date of such payment. Additional interest is charged if any instalment is not paid on or before the due date.

If paid off within 30 days of sale, no interest is payable

FEES, ETC.:

Also **payable at the sale**, in addition to the deposit, are the survey fee and, if applicable, the valuation of improvements (if purchaser be not the owner thereof).

Payable with balance of purchase money—

Crown Grant fee—\$3.

Assurance Fund contribution.—One cent in every Five dollars or part thereof of purchase price. (This is a fund established to guarantee the validity of freehold titles.)

Transfer of interest prior to completion of payment may be allowed on payment of \$2 fee and subject to stamp duty.

If unable to attend personally, a prospective purchaser may arrange for another person to bid as his agent.

Attention is drawn to section 95, *Land Act 1958*, which provides that the purchaser shall be deemed to be the owner for the purposes of other Acts; also to an amendment to the Local Government Act providing for Government roads, in certain circumstances, to be declared "private streets", thus making the purchaser liable to contribute to the cost of street construction.

W. BORTHWICK,
Minister of Lands.

Office of Crown Lands and Survey,
Melbourne, 3rd February, 1971.

BALLARAT.—Sale (No. 12085) of Crown Land in fee-simple, by auction, will be held at the LAND OFFICE, CAMP-STREET, BALLARAT, on TUESDAY, the 23rd day of MARCH, 1971, at TWO o'clock p.m. To be conducted by N. J. FITZGERALD, Land Officer, Ballarat.

TOWNSHIP OF BALLARAT NORTH, PARISH OF BALLARAT,
COUNTY OF GRENVILLE.

Lot 1.

Fronting the north side of Norman-street near Ligar-street.
Upset price \$1,250 the lot. Survey fee \$12.

Area 27p., allotment 1 of section 26.—(J.32740.)

Lot 2.

Fronting the north side of Norman-street near Ligar-street.
Upset price \$1,250 the lot. Survey fee \$12.

Area 29p., allotment 2 of section 26.—(J.32740.)

Lot 3.

Fronting the north side of Norman-street near Ligar-street.
Upset price \$1,250 the lot. Survey fee \$12.

Area 29p., allotment 3 of section 26.—(J.32740.)

Lot 4.

Fronting the north side of Norman-street near Ligar-street.
Upset price \$1,250 the lot. Survey fee \$12.

Area 28p., allotment 4 of section 26.—(J.32740.)

Lot 5.

Fronting the north side of Norman-street near Ligar-street.
Upset price \$1,250 the lot. Survey fee \$12.

Area 29p., allotment 5 of section 26.—(J.32740.)

Lot 6.

*Fronting the west side of Havelock-street 368 links north
of Norman-street.*
Upset price \$1,250 the lot. Survey fee \$12.

Area 32p., allotment 13 of section 26. Subject to drainage easement 9.1 links wide.—(J.32740.)

Lot 7.

*Fronting the west side of Havelock-street 463 links north
of Norman-street.*
Upset price \$1,250 the lot. Survey fee \$12.

Area 30p., allotment 14 of section 26. Subject to drainage easement 9.1 links wide.—(J.32740.)

Lot 8.

Fronting the west side of Havelock-street 562 links north of Norman-street.

Upset price \$1,250 the lot. Survey fee \$12.

Area 31p., allotment 15 of section 26. Subject to drainage easement 9.1 links wide.—(J.32740.)

Lot 9.

Fronting the west side of Havelock-street 668 links north of Norman-street.

Upset price \$1,250 the lot. Survey fee \$12.

Area 30p., allotment 16 of section 26. Subject to drainage easement 9.1 links wide.—(J.32740.)

Lot 10.

Fronting the west side of Havelock-street 797 links north of Norman-street.

Upset price \$1,250 the lot. Survey fee \$12.

Area 31p., allotment 17 of section 26. Subject to drainage easement 9.1 links wide.—(J.32740.)

TOWNSHIP OF BALLARAT, PARISH OF BALLARAT,
COUNTY OF GRENVILLE.

Lot 11.

Fronting the east side of Vale-street 327 links north of Cardwell-street.

Upset price \$1,000 the lot. Survey fee \$12.

Area 28p., allotment 10 of section 161. Valuation of improvements \$53 (kerb and channel) (Ballarat City Council).—(J.25807.)

Lot 12.

Fronting the west side of Longley-street 327 links north of Cardwell-street.

Upset price \$1,000 the lot. Survey fee \$12.

Area 29p., allotment 11 of section 161. Valuation of improvements \$57 (kerb and channel) (Ballarat City Council).—(J.25807.)

Lot 13.

Fronting the west side of Longley-street 247 links north of Cardwell-street.

Upset price \$1,000 the lot. Survey fee \$12.

Area 28p., allotment 12 of section 161. Valuation of improvements \$53 (kerb and channel) (Ballarat City Council).—(J.25807.)

Lot 14.

Fronting the east side of Vale-street 247 links north of Cardwell-street.

Upset price \$1,000 the lot. Survey fee \$12.

Area 28p., allotment 13 of section 161. Valuation of improvements \$53 (kerb and channel) (Ballarat City Council).—(J.25807.)

Lot 15.

Fronting the east side of Vale-street 166 links north of Cardwell-street.

Upset price \$1,000 the lot. Survey fee \$12.

Area 28p., allotment 14 of section 161. Valuation of improvements \$53 (kerb and channel) (Ballarat City Council).—(J.25807.)

Lot 16.

Fronting the west side of Longley-street 167 links north of Cardwell-street.

Upset price \$1,000 the lot. Survey fee \$12.

Area 28p., allotment 15 of section 161. Valuation of improvements \$53 (kerb and channel) (Ballarat City Council).—(J.25807.)

Lot 17.

Fronting the west side of Longley-street 65 links north of Cardwell-street.

Upset price \$1,000 the lot. Survey fee \$12.

Area 24p., allotment 16 of section 161. Valuation of improvements \$67 (kerb and channel) (Ballarat City Council).—(J.25807.)

Lot 18.

Fronting the east side of Vale-street 65 links north of Cardwell-street.

Upset price \$1,000 the lot. Survey fee \$12.

Area 24p., allotment 17 of section 161. Valuation of improvements \$67 (kerb and channel) (Ballarat City Council).—(J.25807.)

Lot 19.

At the north-east corner of Vale and Cardwell Streets.

Upset price \$1,000 the lot. Survey fee \$12.

Area 24p., allotment 18 of section 161. Valuation of improvements \$164 (kerb and channel) (Ballarat City Council).—(J.25807.)

Lot 20.

Fronting the north side of Cardwell-street 153 links east of Vale-street.

Upset price \$1,000 the lot. Survey fee \$12.

Area 29p., allotment 19 of section 161. Valuation of improvements \$66 (kerb and channel) (Ballarat City Council).—(J.25807.)

Lot 21.

At the north-west corner of Cardwell and Longley Streets.

Upset price \$1,000 the lot. Survey fee \$12.

Area 24p., allotment 20 of section 161. Valuation of improvements \$164 (kerb and channel) (Ballarat City Council).—(J.25807.)

NOTE.—1. Un-named street adjoining allotments 4 and 5, Township of Ballarat North, has been declared a private street pursuant to section 575 (3A) of the Local Government Act, and the purchasers of lots 4 and 5 will be liable to contribute to the cost of street construction.

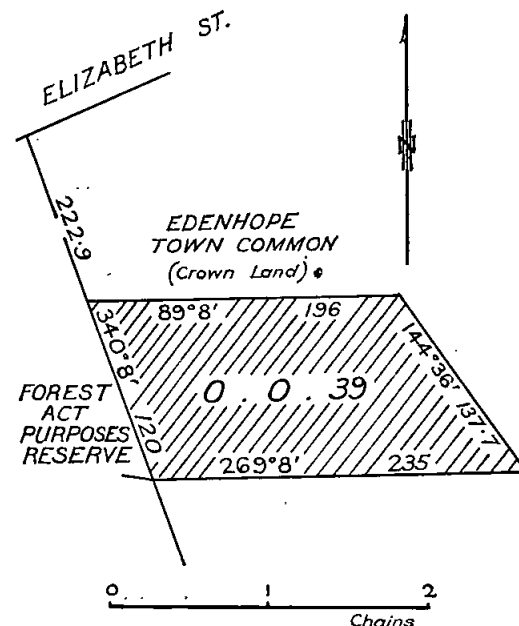
2. Lots 1 to 21 inclusive are subject to an Interim Development Order of the Ballarat and District Joint Town Planning Scheme.

COMMON ABOUT TO BE DIMINISHED.

IN pursuance of the provisions contained in the Land Act 1958, notice is hereby given that it is the intention of the Governor in Council to diminish the common herein-after mentioned, viz:—

The following Notice was published 1^o on the 13th January, 1971, pursuant to Order of the 5th January, 1971.

The Edenhope Town Common proclaimed as such by Governor in Council on the 26th July, 1869, is about to be diminished by the excision therefrom of the portion in the Township of Edenhope containing 39 perches as indicated by hatching on plan hereunder.—(Rs.666.)



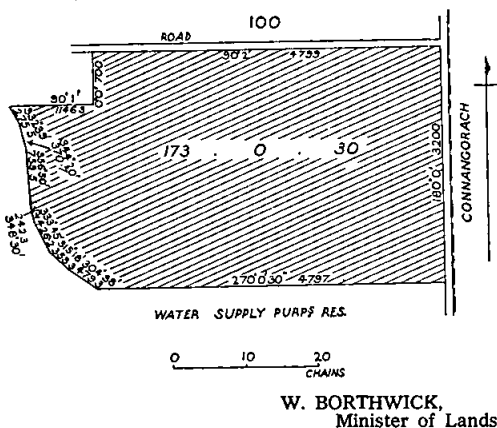
W. BORTHWICK,
Minister of Lands.

PROPOSED REVOCATION OF TEMPORARY RESERVATION OF LAND BY ORDER IN COUNCIL.

IN pursuance of the provisions of the *Land Act 1958*, notice is hereby given that it is the intention of the Governor in Council to revoke the temporary reservation of land by Order in Council hereunder referred to, viz.:—

The following Notice was published 1° on the 13th January, 1971, pursuant to Orders of the 5th January, 1971.

TOOLONDO.—The temporary reservation, by Order in Council of 16th September, 1895 (see *Government Gazette*, 20th September, 1895, page 3294) of 901 acres 8 perches of land in the Parish of Toolondo as a site for Water Supply purposes, is about to be revoked so far only as the portion containing 173 acres 30 perches, indicated by hatching on plan hereunder, is concerned.—(T.187⁽⁶⁾) (Rs.9421.)

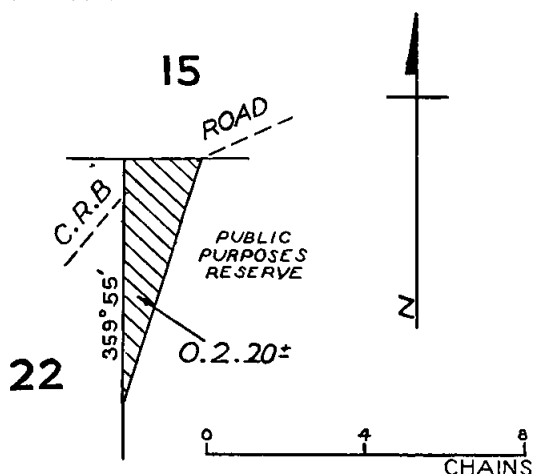


PROPOSED REVOCATIONS OF TEMPORARY RESERVATIONS OF LANDS BY ORDERS IN COUNCIL.

IN pursuance of the provisions of the *Land Act 1958*, notice is hereby given that it is the intention of the Governor in Council to revoke the temporary reservations of lands by Orders in Council hereunder referred to, viz.:—

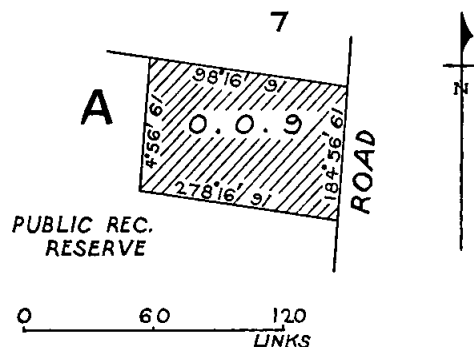
The following Notices were published 1° on the 27th January, 1971, pursuant to Orders of the 19th January, 1971.

ANGAHOOK.—The temporary reservation, by Order in Council of the 27th September, 1960, of 50 acres, more or less, of land in the Parish of Angahook as a site for Public purposes, is about to be revoked so far only as the portion containing 2 roods 20 perches more or less, indicated by hatching on plan hereunder, is concerned.—(A.163⁽⁶⁾) (Rs.7974.)

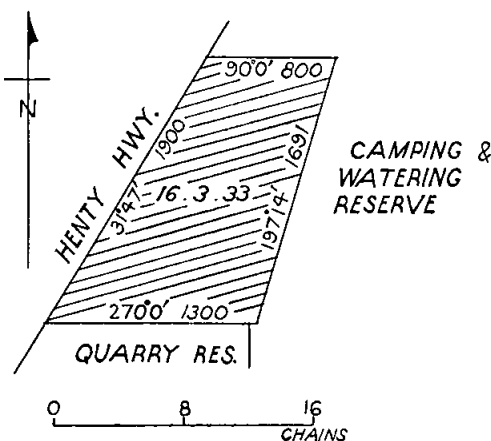


CHESHUNT.—The temporary reservation, by Order in Council of the 22nd July, 1902, of 25 acres 16 perches of land in the Township of Cheshunt and the Parish of Edi as a site for Public recreation, revoked as to part by

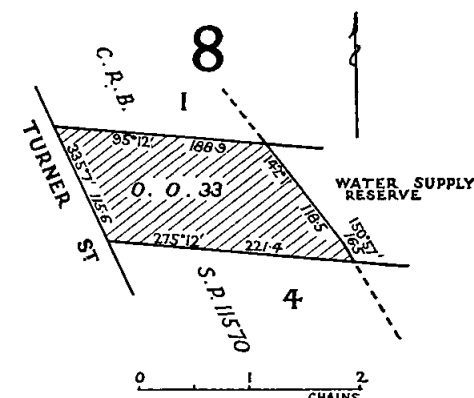
various Orders, is about to be revoked so far only as the portion containing 9 perches, indicated by hatching on plan hereunder, is concerned.—(C.467⁽⁸⁾) (Rs.3369.)



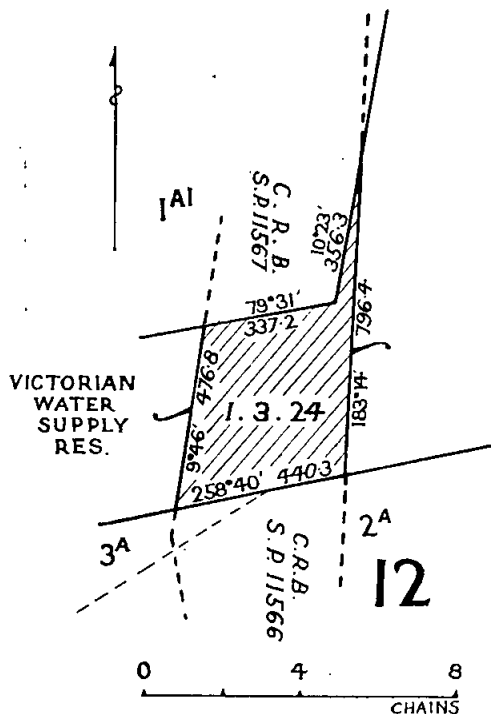
DOON.—The temporary reservation, by Order in Council of the 10th August, 1874, of 320 acres of land in the Parish of Doon, as a site for Watering and Camping purposes, revoked as to part by various Orders, is about to be revoked so far only as the portion containing 16 acres 3 roods 33 perches, indicated by hatching on plan hereunder, is concerned.—(D.167⁽⁴⁾) (Rs.6340.)



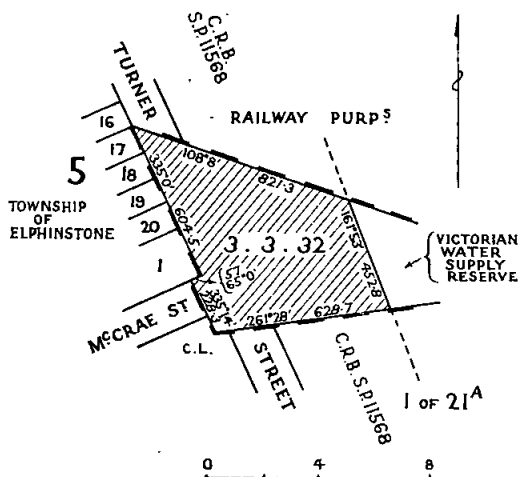
ELPHINSTONE.—The temporary reservation, by Order in Council of the 18th August, 1931, (See *Government Gazette* 26th August, 1931, page 2377) of 3 roods of land in the Township of Elphinstone as a site for Water Supply is about to be revoked so far only as the portion containing 33 perches, indicated by hatching on plan hereunder, is concerned.—(E.34⁽⁵⁾) (Rs.4141.)



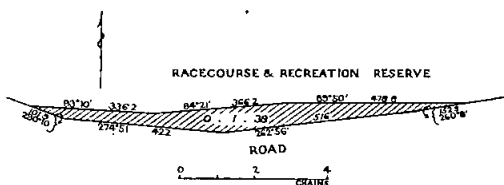
ELPHINSTONE.—The temporary reservation, by Order in Council of the 3rd August, 1868, and amending Order of the 1st February, 1870, of 343 acres 2 roods, more or less, of land in the Parishes of Elphinstone and Drummond as a site for Victorian Water Supply purposes, is about to be revoked so far only as the portion containing 1 acre 3 roods 24 perches, indicated by hatching on plan hereunder, is concerned.—(E.34⁽⁴⁾) (Rs.9330.)



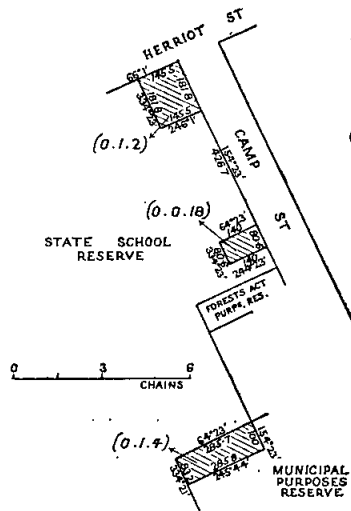
ELPHINSTONE.—The temporary reservation, by Order in Council of the 3rd August, 1868, and amending Order of the 1st February, 1870, of 343 acres 2 roods, more or less, of land in the Parishes of Elphinstone and Drummond as a site for Victorian Water Supply purposes, is about to be revoked so far only as the portion containing 3 acres 3 roods 32 perches, indicated by hatching on plan hereunder, is concerned.—(E.34⁽⁴⁾) (Rs.9330).



GISBORNE.—The temporary reservation, by Order in Council of the 26th November, 1940, of 133 acres 1 rood 15 perches of land in the Parish of Gisborne as a site for Racecourse and Public recreation, is about to be revoked so far only as the portion containing 1 rood 38 perches, indicated by hatching on plan hereunder, is concerned.—(G.59⁽⁵⁾) (Rs.242).

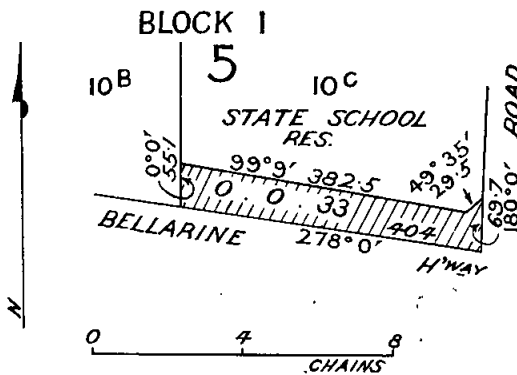


HEATHCOTE.—The temporary reservation, by Order in Council of the 11th April, 1962, of 5 acres 1 rood, more or less, of land in the Township of Heathcote as a site for a State School is about to be revoked so far only as the portions containing 2 roods 24 perches, indicated by hatching on plan hereunder, are concerned.—(H.74⁽³⁾) (Rs.3204).

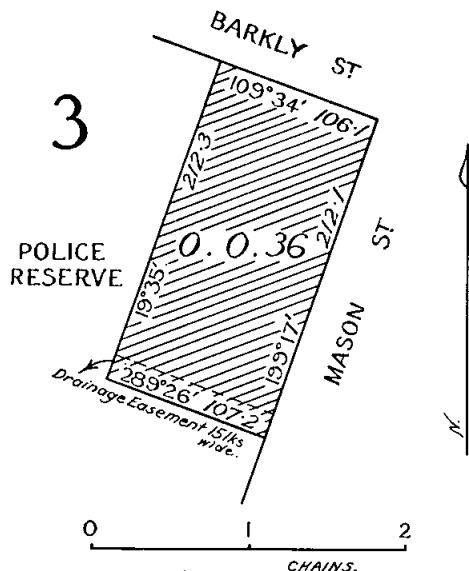


TOTAL AREA OF HATCHED PORTIONS:—0.2.24

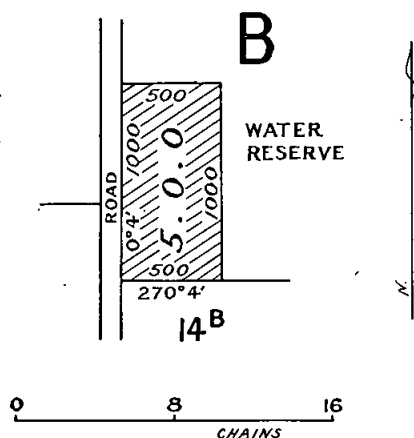
MOOLAP.—The temporary reservation by Order in Council of the 7th April, 1870 (see *Government Gazette*, 14th April, 1870, page 610) of 2 acres of land in the Parish of Moolap as a site for Common School is hereby revoked so far only as the portion containing 33 perches, indicated by hatching on plan hereunder, is concerned.—(M.226⁽⁴⁾) (G.68640).



WARRAGUL.—The temporary reservation, by Order in Council of the 1st April, 1890, of 1 acre 2 roods 8/10 perches of land in the Township of Warragul, as a site for Police purposes, is about to be revoked so far only as the portion containing 36 perches, indicated by hatching on plan hereunder, is concerned.—(W.313⁽¹⁰⁾) (Rs.7582).



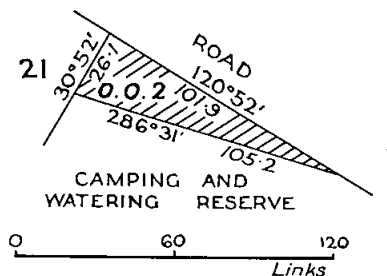
YOUANMITE.—The temporary reservation, as a site for affording access to water, and the withholding from sale, leasing and licensing by Order in Council of the 15th November, 1880, of 35 acres 18 perches of land in the Parish of Youanmite is about to be revoked so far only as the portion containing 5 acres, indicated by hatching on plan hereunder, is concerned.—(Y107⁽³⁾) (Rs.3464).



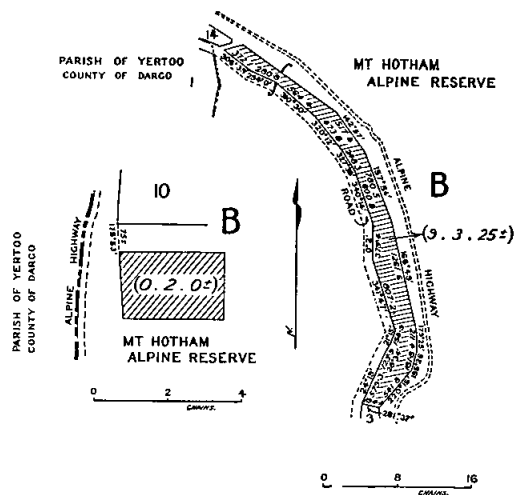
MACORNA.—The temporary reservation as a site for the Supply of Timber and for affording Access to Water and the withholding from sale, leasing and licensing by Order in Council of the 26th September, 1882, of 1,200 acres, more or less, of land in the Parish of Macorna is about to be revoked.—(M.491⁽⁷⁾) (C.75424).

SANDHURST (BENDIGO).—The temporary reservation by Order in Council of the 18th January, 1949, of 13 acres 3 roods, more or less, of land in the City of Bendigo, Parish of Sandhurst (now at Bendigo, Parish of Sandhurst) as a site for Public Recreation is about to be revoked.—(S.372⁽¹¹²⁾) (Rs.6317).

CONGONGELLA.—The temporary reservation as a site for camping and affording access to water and the withholding from sale, leasing and licensing by Order in Council of the 1st March, 1880, of 5 acres of land in the Parish of Congongella is about to be revoked so far only as the portion containing 2 perches, indicated by hatching on plan hereunder, is concerned.—(C.371^(*)) (Rs.9372).

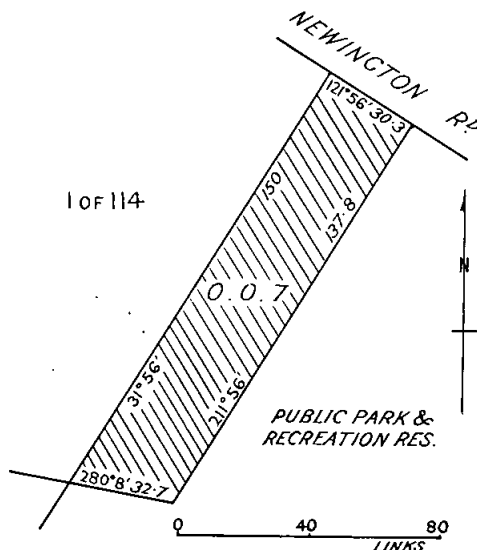


HOTHAM.—The temporary reservation, by Order in Council of the 14th March, 1962, of 38,000 acres, more or less, of land in the Counties of Bogong, Dargo, Delatite and Wonnangatta as a site for an Alpine Resort, revoked as to part by various Orders, is about to be revoked so far only as the portions containing 10 acres 1 rood 25 perches, more or less, indicated by hatching on plan hereunder, is concerned.—(H.134(A, B)) (Rs.8115).

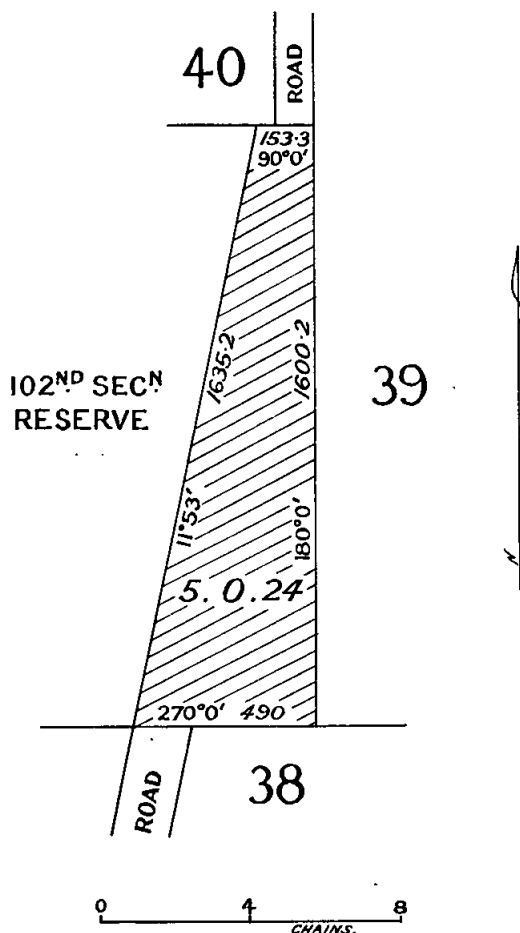


Total area of hatched portions: 10.1.25±

STAWELL.—The temporary reservation by Order in Council of the 8th July, 1952, of 13 acres 2 roods 13 perches of land in the Parish of Stawell as a site for a Public Park and the temporary reservation by Order of the 12th August, 1952, of the same land for the additional purpose of Public Recreation, are about to be revoked so far only as the portion containing 7 perches, indicated by hatching on plan hereunder, is concerned.—(S.329⁽¹⁶⁾) (Rs.3647).



MIRAMPARAM.—The withholding from sale, leasing and licensing by Order in Council of the 6th March, 1877 (see *Government Gazette*, 9th March, 1877, page 468) of 99 acres 3 roods 38 perches of land in the Parish of Mirampiram, revoked as to part by Order of the 21st May, 1907 (see *Government Gazette*, 29th May, 1907, page 2322) is hereby revoked so far only as the portion containing 5 acres 24 perches, indicated by hatching on plan hereunder, is concerned.—(M.504(*) (Z.23926).



BALLARAT.—The temporary reservation by Order in Council of the 30th July, 1861, of 6 acres 1 rood 23 perches of land in the Township of Ballarat as a site for the erection thereon of Public buildings, revoked as to part by various Orders, is about to be revoked so far as the balance is concerned.—(B.128(70) (Rs.381).

W. BORTHWICK,
Minister of Lands.

PROPOSED PERMANENT RESERVATION OF LAND AND REVOCATION AS TO PART.

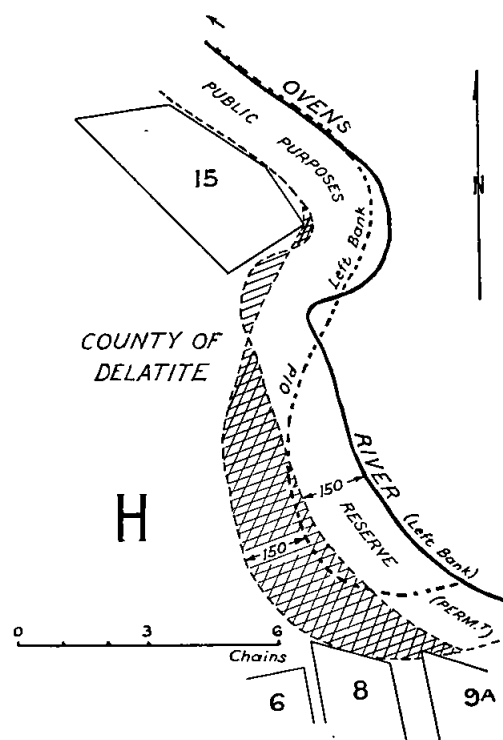
IN pursuance of section 15 of the *Land Act* 1958, notice is hereby given that it is the intention of the Governor in Council to reserve permanently, and to revoke as to part, certain land hereunder referred to, viz.:—

The following Notice was published 1° on the 27th January, 1971, pursuant to Order of the 19th January, 1971.

BRIGHT.—Land to be permanently reserved for Public purposes, Township of Bright, Parish of Bright, County of Delatite: Crown land within a distance of 150 links from the bank of the new course of the Ovens River where the course of the said river has become altered since the 23rd May, 1881, as indicated by hatching on plan hereunder.

ORDER IN COUNCIL TO BE REVOKED AS TO PART.

The Order in Council of the 23rd May, 1881 (see *Government Gazette* of the 27th May, 1881, page 1389) by which the beds of certain lakes rivers and creeks specified therein, and Crown land on the margins and banks thereof respectively were permanently reserved for Public purposes, is about to be revoked so far only as it relates to that portion of the bed and bank of the Ovens River in the Township of Bright, Parish of Bright, County of Delatite, as indicated by cross-hatching on plan hereunder, to which it is no longer applicable in consequence of the course of the said river, having become altered after the date of the said Order.—(B.573(*) (H.030428).



W. BORTHWICK,
Minister of Lands.

PROPOSED REVOCATIONS OF TEMPORARY RESERVATIONS OF LANDS BY ORDERS IN COUNCIL.

IN pursuance of the provisions of the *Land Act* 1958, notice is hereby given that it is the intention of the Governor in Council to revoke the temporary reservations of lands by Orders in Council hereunder referred to, viz.:—

The following Notices were published 1° on the 3rd February, 1971, pursuant to Orders of the 26th January, 1971.

KANGERONG.—The temporary reservation as a site for Watering purposes and the withholding from sale, leasing and licensing by Order in Council of the 26th November, 1877 (see *Government Gazette*, 30th November, 1877, page 2239) of 10 acres 0 roods 36 perches of land in the Parish of Kangerong, are about to be revoked.—(K.7(*) (O.1558/130).

KANGERONG.—The temporary reservation by Order in Council of the 29th April, 1872, of 117 acres 1 rood 28 perches of land in the Parish of Kangerong, as a site for Racecourse and General Recreation purposes, revoked as to part by various Orders, is about to be revoked, so far as the balance thereof containing 63 acres 3 roods 24 perches is concerned.—(K.7(*) (Rs.56).

W. BORTHWICK,
Minister of Lands.

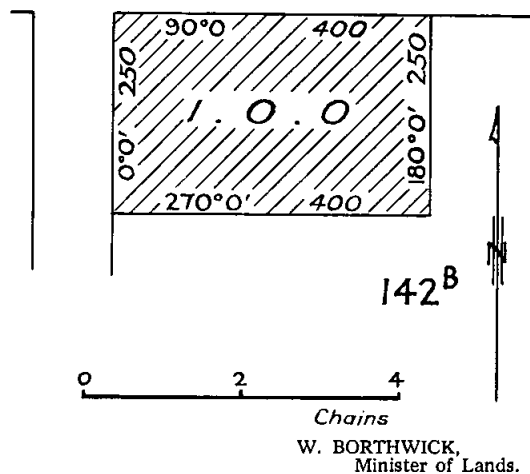
PROPOSED PERMANENT RESERVATION OF LAND AS A SITE.

IN pursuance of sections 14 and 21 of the *Land Act 1958*, notice is hereby given that it is the intention of the Governor in Council to reserve permanently from sale, from being leased and from having a licence granted in respect thereof the land hereinafter described:—

The following Notice was published 1° on the 27th January, 1971, pursuant to Orders of the 19th January, 1971.

CALVIL.—Land proposed to be permanently reserved as a site for Public recreation, 1 acre, Parish of Calvil, County of Bendigo as indicated by hatching on plan hereunder.—(O.P. C.354(*) (Rs.9408).

ROAD



LOCAL LAND BOARDS.

IN pursuance of the provisions of section 34 of the *Land Act 1958*, notice is hereby given that a public hearing at the following place and time will be conducted by the person mentioned, being duly appointed in that behalf.

W. BORTHWICK,
Minister of Lands.

Department of Crown Lands and Survey,
Melbourne, 28th January, 1971.

SCHEDULE.

ORBOST, LAND INSPECTOR'S OFFICE, on Wednesday,
17th February, 1971, at 11 a.m.—J. R. Buck.

COMMITTEES OF MANAGEMENT OF RESERVES.

APPOINTMENTS.

NOTICE is hereby given that, in pursuance of section 221 of the *Land Act 1958*, the following appointments of Committees of Management of reserved Crown lands have been made by the Minister of Lands.

"BENALLA RACECOURSE AND RECREATION RESERVE."

Barclay Leonard Boyd, Noel Nicholas McNulty, Geoff Hammond Harris, Herbert Clive Wilson, Benjamin Crowe, William Ebsworth Ryan, William Murray Armstrong and John Kevin Quinlan as a Committee of Management for a period of three (3) years of the land in the Parish of Benalla permanently reserved by Order in Council dated the 8th October, 1888, as a site for a Racecourse and other purposes of Public Recreation, and known as the "Benalla Racecourse and Recreation Reserve".—(Corres. No. Rs.786.)

"BIGGARA RECREATION RESERVE."

Alan Keith Whitsed (for so long as he continues to be a Councillor and the elect of the Council of the Shire of Upper Murray) together with Francis Henry Maguire, Keith Lloyd McKimmie, Frederick Charles Nicholas, Roscoe John Damm, Desmond Neil McKimmie and Leonard Albert Hogg as a Committee of Management for a period of three (3) years of the land in the Parish of Thowgla deemed to be reserved as a site for the Recreation, Convenience or Amusement of the People, and known as the "Biggara Recreation Reserve".—(Corres. No. Rs.8912.)

SITE FOR PUBLIC PURPOSES (PRESERVATION OF NATIVE FLORA AND FAUNA), PARISH OF BITTERN.

The Corporation of the Shire of Hastings as the Committee of Management of the land in the Parish of Bittern temporarily reserved by Order in Council dated the 4th November, 1970, as a site for Public purposes (Preservation of Native Flora and Fauna).—(Corres. No. Rs.9245.)

RESERVE FOR THE PRESERVATION OF NATIVE FLORA AND FAUNA, PARISH OF BOLWARRA.

Alexander Clifford Beaglehole, Arthur Frederick Davies, Norman Neil Wade, Eugene William Finck, Jean Levena Finck, Verna Jean Hannett as a Committee of Management for a period of three (3) years of the land in the Parish of Bolwarra temporarily reserved by Order in Council of the 15th January, 1957, as a site for the Preservation of Native Flora and Fauna, and known as the "Nine Mile Wild Flower Sanctuary".—(Corres. No. Rs.7349.)

"BUCHAN MECHANICS' INSTITUTE AND FREE LIBRARY RESERVE."

John Angus Armstrong, Peter Douglas Mitton, Henry B. Mackieson, John Francis George Coates, Norman Bayson, Shirley Lorraine Waack, Jessie May Coates, Leona Grace Lavell and James Sandy as a Committee of Management for a period of three (3) years of the land in the Township of Buchan temporarily reserved by Order in Council of the 30th July, 1883, as a site for a Mechanics' Institute and Free Library, and known as the "Buchan Mechanics' Institute and Free Library Reserve".—(Corres. No. Rs.4360.)

"COBRICO PUBLIC HALL RESERVE."

James Laban Walsh, Douglas Reginald Wilson Ralph, Kevin James Watts, Stanley Joseph Albion Coad, Dowrick Leslie Bennett Kerr, Percy John Ovens, Angus Alexander Christie Rhodes, Charles Joseph Russell Scott and Frederick Wilson Errey as a Committee of Management for a period of three (3) years of the land in the Parish of Elingamite temporarily reserved by Order in Council dated the 28th February, 1961, as a site for a Public Hall, and known as the "Cobrico Public Hall Reserve".—(Corres. No. Rs.8021.)

"CORYYONG RACECOURSE, SHOW YARDS AND RECREATION RESERVE."

Percy William Attree (for so long as he continues to be a Councillor and the elect of the Council of the Shire of Upper Murray), Colin William John McClure, Keith Stanley Treigilas, Barry Wilson, Robert William Scammell, Ronald John MacNamara, Vernon James Vagg, Gordon Corrigan Hamilton and Lloyd Leo Clarence as a Committee of Management for a period of three (3) years from the 18th November, 1970, of the remaining portion of the land in the Township of Corryong temporarily reserved by Orders in Council dated the 20th August, 1888, 12th October, 1909, and the 20th February, 1968, as a site for a Racecourse and other purposes of Public Recreation and Show Yards, and being together known as the "Corryong Racecourse, Show Yards and Recreation Reserve".—(Corres. No. Rs.1930.)

"JOHN SMITH MEMORIAL SANCTUARY."

Conrad Otto Kroker, Susan Robertson, T. Lilian McKenzie, Egbert Ernest Smith, Donald John McQueen, Albert Edward Lindiver, Thomas William Courtney, Daniel Mannix Carey and Ian Otto Maroske as a Committee of Management for a period of three (3) years of the land in the Parish of Darragan, temporarily reserved by Order in Council dated the 30th May, 1967, as a site for Public purposes (Preservation of Native Flora and Fauna), and known as the "John Smith Memorial Sanctuary".—(Corres. No. Rs.8828.)

"DARTMOOR PUBLIC RECREATION AND HALL RESERVE."

Jack Greenham, Charles Harris, Bruce Ferrari, Loyd Wapling, Thomas Melbourne, Ronald Edward Dowling, Clarence Little, Albert Doueal and Ian Spencer as a Committee of Management for a period of three (3) years of the land in the Township of Dartmoor temporarily reserved by Order in Council of the 2nd September, 1919, as a site for a Public Hall and by Order in Council of the 30th December, 1969, for the additional purpose of Public Recreation, and known as the "Dartmoor Public Recreation and Hall Reserve".—(Corres. No. Rs.322.)

"DROUIN SOUTH PUBLIC HALL RESERVE."

Stanley Richard Tytler, Neill Osborne Linklater, David Pomfret, John Yeowart and George Willis as a Committee of Management for a period of three (3) years of the land in the Parish of Drouin West temporarily reserved by Order in Council dated the 25th October, 1961, as a site for a Public Hall, and known as the "Drouin South Public Hall Reserve".—(Corres. No. Rs.8078.)

"DRY HOLE RECREATION RESERVE."

Clarence Walter Atwell, Edwin Donald Alexander, David Keith Teal, Basil Leslie Downes, Clarence George Stuchbery, Ernest Stuchbery and Rebilald Charles Alexander as a Committee of Management for a period of three (3) years of the remaining portion of the land in the Parish of Gorae temporarily reserved by Order in Council of the 5th October, 1948, as a site for Watering purposes and Public Recreation, and known as the "Dry Hole Recreation Reserve".—(Corres. No. Rs.5145.)

"ELLERSLIE RECREATION RESERVE."

John Keilor McLaren, Neil David Warnock, John Eddington Gordon, Basil Patrick Riordan, Lindsay John Ruddle, Jim McRae, John C. Symons, James Lindsay Jolliffe as a Committee of Management for a period of three (3) years of the land in the Township of Ellerslie temporarily reserved by Order in Council of the 9th April, 1900, as a site for Public Recreation, and known as the "Ellerslie Recreation Reserve".—(Corres. No. Rs.1430.)

"FERNY CREEK RESERVES."

Lance Stewart Gardiner, Mavis Lillian Ellemor, Ralph Joseph Farnbach, Francis Henwood Walker, Henry Linden, Anthony David Cooke and Peter Robert Button as a Committee of Management for a period of three (3) years of the lands in the Parish of Monbulk temporarily reserved by Orders in Council dated the 15th June, 1914, 25th September, 1928, and the 21st October, 1935, as sites for Public Recreation, together with the land in the said parish temporarily reserved by Order in Council dated the 16th December, 1960, as a site for the Preservation of Natural Features, and all such lands being together known as the "Ferry Creek Reserves".—(Corres. No. Rs.93, Rs.7999.)

"FLOWERDALE PUBLIC HALL RESERVE."

Denise Jean McKenzie, Thomas Connell Byrne as members of the Committee of Management for the period ending the 5th September, 1973, of the land in the Parish of Flowerdale temporarily reserved by Order in Council of the 19th April, 1955, as a site for a Public Hall, and known as the "Flowerdale Public Hall Reserve".—(Corres. No. Rs.7343.)

"GEMBROOK PUBLIC PURPOSES RESERVE."

Ian Graham Hodges, Norman Sydney Johnson, Eric Alexander Newbigin, Geoffrey Eric Switzer and Marcus Milford Blount as the Committee of Management, for so long only as each one continues to hold office in the Victorian Branch of the Boy Scouts Association and is the elect of the said association, of the land in the Parish of Gembrook temporarily reserved by Order in Council dated the 21st November, 1927, as a site for Public purposes.—(Corres. No. Rs.3578.)

"GERANG GERUNG RECREATION RESERVE."

Albert Reginald Albrecht, Eric William Avery, Mervyn Arthur Warrick, George Edwin Merton, Harold Theodore Albrecht and Frederick Gustav Klinge as a Committee of Management for a period of three (3) years of the land in the Parish of Gerang Gerung temporarily reserved by Orders in Council dated the 18th February, 1890, and the 6th July, 1915, as sites for Public Recreation, and known as the "Gerang Gerung Recreation Reserve".—(Corres. No. Rs.106.)

"GOORNONG RECREATION RESERVE."

Reginald Arthur Ringe, John Thomas Robertson, John Thomas Jones, Lawrence Roy Collins, Brian Joseph Giffney, William Ellis, James Maurice Mulcair and Kenneth Allan Read as a Committee of Management for a period of three (3) years of the remaining portion of the land in the Parish of Goornong temporarily reserved by Order in Council of the 21st April, 1925, as a site for Public Recreation, and known as the "Goornong Recreation Reserve".—(Corres. No. Rs.1047.)

"HALLORA RECREATION RESERVE."

Patrick Edward Reilly, Arnold Alfred Mills, William George Klein, Austin Maxwell Gregory, William Arthur Sheehan, John Charles Phillips, Kenneth James Hick, Donald Lyle Thomson and Kelvin Lester Smethurst as a Committee of Management for a period of three (3) years of the land in the Parish of Longwarry temporarily reserved by Order in Council dated the 17th October, 1961, as a site for Public Recreation, and known as the "Hallora Recreation Reserve".—(Corres. No. Rs.8075.)

"JEERALANG NORTH PUBLIC HALL RESERVE."

William Mele, Nelly Mele, Muriel Ann Martin, Zelma Mae Mildenhall, Robert Edward Mildenhall, John Touzel, Ross Mele, Dianne Heather Hunter and Hans Dorthmans as a Committee of Management for a period of three (3) years of the remaining portion of the land in the Parish of Traralgon temporarily reserved by Order in Council dated the 20th July, 1954, as a site for a Public Hall, and known as the "Jeeralang North Public Hall Reserve".—(Corres. No. Rs.7282.)

"KOOREH MEMORIAL HALL RESERVE."

James Percival Wandel, William Henry Howard, Cecil Charles Cole, Leon John Proctor and Ronald McNally as a Committee of Management for a period of three (3) years of the land in the Parish of Kooreh temporarily reserved by Order in Council dated the 20th January, 1923, as a site for a Public Hall, and known as the "Kooreh Memorial Hall Reserve".—(Corres. No. Rs.2679.)

"KOO-WEE-RUP NORTH (FIVE MILE) RECREATION AND MECHANICS' INSTITUTE RESERVE."

Allan George Wason, Kenneth Price, Walter R. Close, Arthur J. Close, Oswald Fisher, Mavis Irving, Joan Stephenson, John Savage and Andrew Garbellini as a Committee of Management for a period of three (3) years of the remaining portion of the land temporarily reserved by Order in Council dated 22nd July, 1908 as a site for Public Recreation in the Parish of Koo-Wee-Rup, and of the land temporarily reserved by Order in Council dated 6th November, 1947, as a site for Public Recreation in addition to and adjoining the first mentioned site, both of which sites are together known as the "Koo-Wee-Rup North (Five Mile) Recreation Reserve", and also of the land temporarily reserved by Order in Council dated 4th April, 1911, as a site for a Mechanics' Institute in the Parish of Koo-Wee-Rup, and known as the "Koo-Wee-Rup North (Five Mile) Mechanics' Institute Reserve".—(Corres. No. Rs.6052, Rs.3604.)

"LAANECOORIE RECREATION RESERVE."

Roy Cain, Brendon M. Lyon, Edmund Scholes, George Scholes, James Arthur Curnow, Ronald Leslie James Crimmet, Graham Allen Brownbill and Allen Brownbill as a Committee of Management for a period of three (3) years of the land in the Township of Laanecoorie temporarily reserved by Orders in Council dated the 7th June, 1905, and the 16th October, 1963, as sites for Public Recreation, and together known as the "Laanecoorie Recreation Reserve".—(Corres. No. Rs.2004.)

"LAKES ENTRANCE FORESHORE RESERVE."

James Angus Lockwood Thomson, Clem Jones and J. M. Anderson (for so long only as they continue to be councillors and the elect of the Council of the Shire of Tambo) as members of the Committee of Management of the land in the Township of Lakes Entrance temporarily reserved by Order in Council dated the 29th June, 1953, as a site for Tourist Camping and Picnic Ground, and known as "North Arm Reserve" (Lakes Entrance), together with the reserved Crown land in the Parish of Colquhoun as is indicated by red colour on plan marked "C/18.355" attached to Lands Department correspondence Rs.3353, and the remaining portion of the land in the Townships of Lakes Entrance and Cunningham temporarily reserved by Order in Council dated the 15th November, 1966, as a site for Public purposes, together with the reserved Crown land in the Parish of Colquhoun known as "Rigby Island" and the land in the Parish of Colquhoun shown hatched black on plan marked "C/10.4.1968" attached to Lands Department correspondence Rs.3353.—(Corres. No. Rs.3353.)

"PUBLIC BATHS AND PUBLIC PURPOSES RESERVES, PARISH OF YERING, AT LILYDALE."

The Corporation of the Shire of Lilydale as the Committee of Management of the lands in the Parish of Yering, Township of Lilydale, permanently reserved by Order in Council dated the 4th May, 1909, as a site for Public Baths, and temporarily reserved by Order in Council dated the 6th October, 1908, as a site for Public purposes.—(Corres. No. Rs.9433, Rs.2560.)

This appointment is made in lieu of all previous appointments with respect to the said lands.

"FRONTAGE ALONG THE MCKENZIE RIVER."

James Hugh Hicks (representing the Public Works Department) in the place of Francis Donald Anderson (removed from the District) as a member of the Committee of Management of so much of the frontage reserve along the McKenzie River as lies between the Wartook Reservoir Reserve and a line being the prolongation of the south-eastern boundary of allotment 18 in the Parish of Burrong North.—(Corres. No. C.85991.)

"MALDON PICNIC GROUND AND PRESERVATION OF HISTORICAL FEATURES RESERVE."

George Garnet Pearce, Faye Lorraine Chisholm, John Vincent Fitzpatrick, Richard Abram Grigg, Albert James Taylor, Lexton Graeme Laity and Francis Phillip Whitlock as a Committee of Management for a period of three (3) years of the land in the Parish of Maldon temporarily reserved by Order in Council of the 4th November, 1970, as a site for Public purposes (Picnic Ground and Preservation of Historical Features).—(Corres. No. Rs.9379.)

"MOONAMBEL RECREATION RESERVE."

Joseph William Summerfield, Joseph Michael Slater, James Alan Farnsworth, Keith John Farnsworth, Jack Laurence Howard, Thomas William Hope, Patrick Cudmore, Peter Anthony Harrison and Desmond R. Driscoll as a Committee of Management for a period of three (3) years of the land in the Township of Moonambel, temporarily reserved by Order in Council dated the 6th February, 1865, for Public Recreation purposes, and known as the "Moonambel Recreation Reserve".—(Corres. No. Rs.1127.)

"NYORA SHOWGROUNDS RESERVE."

William Edward Howie, John Leslie Patman, Frank Horobin, Henry Albert Dowel, Ronald Peter McAninley, William John Green, Arthur Robert Grayden, Geoffrey Glover, Greigory James Barry and Peter Alan Hansen as a Committee of Management for a period of three (3) years of the remaining portion of the land temporarily reserved by Order in Council of the 11th March, 1890, as a site for Show Yards in the Parish of Lang Lang East and of the land in the said parish temporarily reserved by Order in Council of the 9th December, 1947, as a site for Show Yards in addition to and adjoining the first-mentioned site, such lands being together known as the "Nyora Showgrounds Reserve".—(Corres. No. Rs.493.)

"PORTLAND WATER SUPPLY, PUBLIC RECREATION AND TRIGONOMETRICAL SURVEY STATION RESERVE."

The Portland Waterworks Trust as the Committee of Management of the land in the Parish of Portland temporarily reserved by Order in Council dated the 4th November, 1970, as a site for Water Supply, Public Recreation and Public purposes (Trigonometrical Survey Station).—(Corres. No. Rs.9374.)

"ANZAC PARK", REDBANK.

Kenneth Francis Grant, William Wolfe Irwin, Kevin Bernard Ryan and Kevin Cornelius Meagher as a Committee of Management for a period of three (3) years of the land in the Township of Redbank permanently reserved by Order in Council of the 15th November, 1910, as a site for Public Recreation and Watering purposes, together with the land in the said township temporarily reserved by Order in Council of the 11th May, 1954, as a site for Public Recreation, and being together known as the "Anzac Park".—(Corres. No. Rs.3856.)

"ROMSEY MECHANICS' INSTITUTE RESERVE."

Kenneth Alistair Newnham, Graeme Farquhar Wanden, John Reid McIver, Brian Francis Carne, Thomas Carter Reynolds, Christopher Sidney Johnston, Bruce Aeneas Robb, Peter Ronald Boucher and Ernest Lindsay Francis as a Committee of Management for a period of three (3) years of the land in the Township of Romsey permanently

reserved by Order in Council of the 5th October, 1896, as a site for a Mechanics' Institute and Free Library, and known as the "Romsey Mechanics' Institute".—(Corres. No. Rs.2050.)

"RUFFY MECHANICS' INSTITUTE RESERVE."

Neil Bernard Doxey, Henry Janies Noye, Keith C. Threlfall, Edgar Saxon Penny, William James Eddy, Dawn Evelyn Artridge, Stanley Ian Artridge and Leonard Francis Sinclair as a Committee of Management for a period of three (3) years of the land in the Township of Ruffy temporarily reserved by Order in Council of the 1st April, 1890, as a site for a Mechanics' Institute and Free Library, and known as the "Ruffy Public Hall".—(Corres. No. Rs.5741.)

"PUBLIC PURPOSES RESERVE", TEMPLESTOWE.

The Corporation of the City of Doncaster and Templestowe as the Committee of Management of the reserved Crown lands in the Township of Templestowe indicated by red and yellow colours on plan marked "T/10.6.70" attached to Lands Department correspondence Rs.6387.—(Corres. No. Rs.6387.)

"TRAGOWEL RECREATION RESERVE."

Stanley John Phillips, Alan Hayward Pleasance, James Henry Reynolds, Graham George Long and George S. Jobling as a Committee of Management for a period of three (3) years of the land in the Parish of Tragowel temporarily reserved by Order in Council of the 1st June, 1915, as a site for Public Recreation, and known as the "Tragowel Recreation Reserve".—(Corres. No. Rs.773.)

"WATERLOO MECHANICS' INSTITUTE AND FREE LIBRARY RESERVE."

Harold William Claude Lewis, Christopher Lloyd Herbert, Dalkeith S. McErvale, Leslie James Trengove, Eric Russell, Charles Jones as a Committee of Management for a period of three (3) years of the land at Waterloo in the Parish of Raglan temporarily reserved by Order in Council dated the 14th October, 1889, as a site for a Mechanics' Institute and Free Library, and known as the "Waterloo Mechanics' Institute and Free Library".—(Corres. No. Rs.2244.)

"WOOD WOOD PUBLIC PARK."

William Thomas Gillick, John Michael Ansell, Oscar James Gillick, Shirley May Gillick, Elaine Frances Gillick, Thomas George Bradley, Alexander Robert Algie, Albert Benjamin Curran and Leslie George Irvin as a Committee of Management for a period of three (3) years of the reserved Crown land in the Parish of Piangil shown bordered red on plan P/23.9.64 attached to Lands Department correspondence Rs.5228.—(Corres. No. Rs.5228.)

W. BORTHWICK,
Minister of Lands.

Department of Crown Lands and Survey,
Melbourne, 25th January, 1971.

PUBLIC SERVICE NOTICES

No. 645.

PUBLIC SERVICE ACT 1958.

THE Public Service Board, in pursuance of the powers conferred by the Public Service Act 1958, hereby amends the Public Service (Public Service Board) Regulations as follows:—

PART IV.—SALARIES AND INCREMENTS.

DIVISION IV.—TECHNICAL AND GENERAL DIVISION.

Regulation 97.

In sub-regulation 3 (b) substitute the amounts \$77 and \$80 for the amounts \$90 and \$79 respectively.

This Regulation shall have effect as on and from the 10th January, 1971.

A. J. A. GARDNER, Chairman.
V. P. SCULLY, Secretary.

Office of the Public Service Board,
Melbourne, 11th January, 1971.

No. 643.

Public Service Act 1958, Section 50.

REGULATIONS.—PART IV.—SALARIES AND INCREMENTS.

THE Public Service Board, in pursuance of the powers conferred by the *Public Service Act 1958*, hereby amends its Regulations as shown below :—

FIFTH SCHEDULE.
TEMPORARY EMPLOYEES.
DEPARTMENT OF HEALTH.
MENTAL HYGIENE.

Designations of Positions and Rates of Salaries.

Designation of Position	Yearly Rate of Salary. £	
	Minimum.	Maximum.
<i>Delete—</i> Gardener—Adult	\$ 2,758	\$ 3,109
<i>Add—</i> Gardener—Adult	2,983	3,331

Σ Annual increments shall be in accordance with those prescribed by Sub-Regulations 97 (2) and 97 (3), provided that in the case of the position of Assistant (Male), Administrative, the annual increments shall be in accordance with those prescribed by Part A of the Third Schedule.

This Regulation shall have effect as on and from the 10th January, 1971.

A. J. A. GARDNER, Chairman.
V. P. SCULLY, Secretary.

Office of the Public Service Board,
Melbourne, 11th January, 1971.

No. 644.

Public Service Act 1958, Section 50.

REGULATIONS.—PART IV.—SALARIES AND INCREMENTS.

THE Public Service Board, in pursuance of the powers conferred by the *Public Service Act 1958*, hereby amends its Regulations as shown below :—

SIXTH SCHEDULE.
TEMPORARY EMPLOYEES.

Designations of Positions and Rates of Salaries.

Department and Designation of Position.	Yearly Rate of Salary.		Increments (Annual).
	Minimum.	Maximum.	
GENERAL.	\$	\$	
<i>Delete—</i> Gardener, Grade II.	2,940	3,290	Σ
Gardener, Grade I.— Adult	2,758	3,109	Σ
<i>Add—</i> Gardener, Grade II.	3,169	3,532	Σ
Gardener, Grade I.— Adult	2,983	3,331	Σ
DEPARTMENT OF HEALTH.			
TUBERCULOSIS. φ			
State Sanatoria. φ			
<i>Delete—</i> Gardener, Senior	3,270	3,608	Σ
<i>Add—</i> Gardener, Senior	3,532	3,880	Σ

Σ See Regulation 97 (2).
φ See Regulation 121.

This Regulation shall have effect as on and from the 10th January, 1971.

A. J. A. GARDNER, Chairman.
V. P. SCULLY, Secretary.

Office of the Public Service Board,
Melbourne, 11th January, 1971.

No. 646.

Public Service Act 1958, Section 50.

REGULATIONS.—PART IV.—SALARIES AND INCREMENTS.

THE Public Service Board, in pursuance of its powers conferred by the *Public Service Act 1958*, hereby amends its Regulations as shown below :—

FIFTH SCHEDULE.
TEMPORARY EMPLOYEES.
DEPARTMENT OF HEALTH.
MENTAL HYGIENE.

Designations of Positions and Rates of Salaries.

Designation of Position.	Yearly Rate of Salary. £	
	Minimum.	Maximum.
<i>Delete—</i> Ward Assistant (Male)— Junior//— At 17 years of age	1,488
At 18 years of age	1,810
At 19 years of age	1,966
At 20 years of age	2,122
Adult††	2,433 φ	2,602 ⊕
Ward Assistant (Female)— Junior//— At 16 years of age	1,161
At 17 years of age	1,314
At 18 years of age	1,566
At 19 years of age	1,680
At 20 years of age	1,788
Adult††	Δ φ ⊕
<i>Add—</i> Ward Assistant (Male)— Junior//— At 20 years of age and under	2,701 φ	2,321
Adult††	2,858 ⊕
Ward Assistant (Female)— Junior//— At 20 years of age and under	2,014
Adult	Δ

// See Regulation 126.
†† See Regulation 97 (3) (b).
φ See Regulation 103.
⊕ See Regulation 98(b) (ii).
Δ Rate prescribed in Eighth Schedule

This Regulation shall have effect as on and from the 10th January, 1971.

A. J. A. GARDNER, Chairman.
V. P. SCULLY, Secretary.

Office of the Public Service Board,
Melbourne, 11th January, 1971.

No. 648.

Public Service Act 1958, Section 39.

REGULATIONS.—PART IV.—SALARIES AND INCREMENTS.

THE Public Service Board, in pursuance of the powers conferred by the *Public Service Act 1958*, hereby amends its Regulations as shown below :—

FOURTH SCHEDULE.
ADMINISTRATIVE DIVISION.

Amount of Salary Assigned to Offices in Class "A1".

Office.	Yearly Rate of Salary.
TREASURY	\$
<i>Delete—</i> Special Duties Accounting Officer	11,517

T16

A. J. A. GARDNER, Chairman.
V. P. SCULLY, Secretary.

Office of the Public Service Board,
Melbourne, 22nd January, 1971.

No. 649.

Public Service Act 1958, Section 50.

REGULATIONS.—PART IV.—SALARIES AND INCREMENTS.

THE Public Service Board, in pursuance of its powers conferred by the *Public Service Act 1958*, hereby amends its Regulations as shown below :—

FIFTH SCHEDULE.
TEMPORARY EMPLOYEES.
DEPARTMENT OF HEALTH.
MENTAL HYGIENE.

Designations of Positions and Rates of Salaries.

Designation of Position.	Yearly Rate of Salary. £	
	Minimum.	Maximum.
	\$	\$
<i>Delete—</i>		
General Assistant—Adult	2,663	3,004
Watchman	2,682	3,025
<i>Add—</i>		
General Assistant—Adult	2,720	3,046
Watchman	2,720	3,046

SIXTH SCHEDULE.

TEMPORARY EMPLOYEES.

Designations of Positions and Rates of Salaries.

Department and Designation of Position.	Yearly Rate of Salary.		Increments (Annual).
	Minimum.	Maximum.	
	\$	\$	
<i>Delete the existing yearly rates of salary for the following positions and insert the rates shown hereunder in lieu thereof—</i>			
GENERAL.			
Garage Attendant—Adult ..	2,720	3,046	£
General Assistant—Adult ..	2,720	3,046	£
Watchman	2,720	3,046	£
DEPARTMENT OF AGRICULTURE.			
DOOKIE AGRICULTURAL COLLEGE.			
Houseman, Senior ..	2,720	3,089	£
Houseman—Waiter ..	2,720	3,046	£
LONGERENONG AGRICULTURAL COLLEGE.			
Steward	2,720	3,046	£
DEPARTMENT OF HEALTH.			
GENERAL HEALTH.			
Exotic Diseases—			
General Hand	2,720	3,046	£
TUBERCULOSIS. φ			
State Sanatoria. φ			
General Hand	2,720	3,046	£
PUBLIC WORKS DEPARTMENT.			
PORTS AND HARBOURS. ‡ φ //			
Blacksmith's Striker= ..	2,720	3,046	£
Tradesman's Assistant= ..	2,720	3,046	£

This Regulation shall have effect as on and from the 10th January, 1971.

A. J. A. GARDNER, Chairman.
V. P. SCULLY, Secretary.

Office of the Public Service Board,
Melbourne, 18th January, 1971.

No. 647.

Public Service Act 1958, Section 50.

REGULATIONS.—PART IV.—SALARIES AND INCREMENTS.

THE Public Service Board, in pursuance of its powers conferred by the *Public Service Act 1958*, hereby amends its Regulations as shown below :—

EIGHTH SCHEDULE.

DEPARTMENT OF HEALTH.

MENTAL HYGIENE.

Office or Position.	Scale of Rates of Annual Salary with Incremental Stages.
TECHNICAL AND GENERAL DIVISION.	
<i>Nursing Staff.</i>	
<i>Delete—</i>	
Ward Assistant @ ..	\$2,311—\$2,402—\$2,472
<i>Add—</i>	
Ward Assistant @ ..	\$2,566—\$2,639—\$2,715
TEMPORARY POSITIONS.	
<i>Delete—</i>	
Ward Assistant ..	\$2,311 φ—\$2,402—\$2,472
<i>Add—</i>	
Ward Assistant ..	\$2,566 φ—\$2,639—\$2,715 @

@ See Regulation 98 (b) (ii).
φ See Regulation 103.

This Regulation shall have effect as on and from the 10th January, 1971.

A. J. A. GARDNER, Chairman.
V. P. SCULLY, Secretary.

Office of the Public Service Board,
Melbourne, 11th January, 1971.

TENDERS

PUBLIC WORKS DEPARTMENT

TENDERS will be received at Public Works Department, 2 Treasury-place, Melbourne, until TWO p.m. on dates shown and for purposes mentioned hereunder.

Particulars and tender forms available at Contracts Office, Room 8, Building Division, Parliament-place and at places indicated in brackets hereunder.

Abbreviations in brackets mean:—W.O.—Inspector of Works Office; P.S.—Police Station; C.S.—Consolidated School; H.E.S.—Higher Elementary School; H.S.—High School; Pr.S.—Primary School; T.S.—Technical School.

Tenders to be submitted on the Department's printed Tender Form and will not be received by telephone. All tenders must be on a "Firm Tender" basis. The lowest or any tender will not necessarily be accepted.

Address tenders to the Minister of Public Works, and endorse the envelope containing the tender "Tender for , closing Tuesday,

Hand delivered tenders to be placed in the Tender Box of the Public Works Department, located on the wall of the centre entrance foyer, Ground Floor, 2 Treasury-place, Melbourne.

No preliminary deposit is required with any tender, but a successful tenderer will be required to pay a deposit for any accepted tender of \$4,000 or over.

Tuesday, 9th February, 1971.

Building, Electrical and Mechanical Works.

Ballarat North.—Electrical installation—Home Economics Wing, T.S. (W.O., Ballarat.)

Bayswater.—Repairs and painting, Pr.S.2163.

Cohuna.—External and internal renovations, H.S. (W.O., Bendigo.)

Corio.—Erection of new toilet block, Pr.S.124. (W.O., Geelong.)

Doveton.—Electrical services—Home Economics Wing, T.S.

Edenhope.—Erection of new science block in vertical weatherboards, H.S. (W.O., Horsham.)
 Edenhope.—External renovations, Cons. School. (W.O., Horsham.)
 Edenhope.—Mechanical services, Science Block, H.S. (W.O.'s Horsham and Warrnambool.)
 Fawkner.—Electrical services—Home Economics Wing, T.S.
 Foster.—Erection of new science room in C/V., H.S. (W.O., Korumburra.)
 Goroke.—External renovations, Cons. School. (W.O., Horsham.)
 Kew.—Erection of new brick toilet block, R.M.I.T. (Survey School.)
 Macleod.—Electrical services—Home Economics Wing, T.S.
 Melbourne.—Erection of prefabricated cool room, Coroners' Court.
 Neerim South.—Alterations—staff quarters, H.S. (W.O., Warragul.)
 Shepparton South.—Electrical installation—Home Economics Wing, T.S. (W.O.'s, Bendigo and Shepparton.)
 Various.—Maintenance of oil burners for the period 9th February, 1971, to 31st December, 1971, Schools, Eastern Victoria.
 Various.—Maintenance of oil burners for the period 9th February, 1971, to 31st December, 1971, Schools, Northern Victoria.
 Various.—Maintenance of oil burners for the period 9th February, 1971, to 31st December, 1971, Schools, Western Victoria.
 Wangaratta.—Electrical installation—Home Economics Wing, T.S. (W.O., Wangaratta.)
 Williamstown.—Electrical installation for multi-purpose School Hall, type 800C, H.S. (Re-advertised.) (Amended Specification.)

Miscellaneous.

Melbourne.—Tug operations for the Port of Westernport.
 Williamstown.—Supply of fabricated mild steel pipe, Dredging Depot.

Site Works.

Croydon West.—Site works, H.S.
 Derrinallum.—Asphalt repairs, H.S. (W.O., Camperdown.)
 Doncaster.—Site works, H.S.
 Doon.—Sewerage trickling filter, septic tank and sewer main installation, Longerenong Agriculture College. (W.O., Horsham.)
 Langi-Kal-Kal.—Sewer stormwater drains and rising main installation, Youth Training Centre. (W.O., Ballarat.)
 Mornington.—Installation of fire service, H.S. (Re-advertised.) (W.O., Mornington.)
 Sunbury West.—Site works, Pr.S.5006.

Tuesday, 16th February, 1971.**Building, Electrical and Mechanical Works.**

Beaumaris.—Staffroom and Administration improvements, High School.
 Belmont.—Staffroom and Administration improvements, High School. (W.O., Geelong.)
 Bentleigh.—Staffroom and Administration improvements, High School.
 Dunkeld.—External repairs and painting and part internal painting, Consolidated School. (W.O., Hamilton.)
 Frankston.—Staffroom and Administration improvements, High School.
 Hamilton.—External repairs and painting, Technical School. (W.O., Hamilton.)
 McKinnon.—Staffroom and Administration improvements, High School.
 Norlane.—Staffroom and Administration improvements, High School. (W.O., Geelong.)
 St. Albans.—Staffroom and Administration improvements, High School.
 St. Albans.—Erection of Science extensions, Technical School.
 Yarraville West.—Internal and external renovations, Primary School No. 2832 and Residence.

Miscellaneous.

Queenscliff.—Design, fabrication and erection of Buoy Maintenance Depot. (W.O., Geelong and Ports and Harbors Depot, Queenscliff.)
 Williamstown.—Supply and delivery of rubber hoses, Dredging Depot, Ann-street.

Site Works.

Thomastown West.—Construction of heavy-duty asphalt road, &c., High School.

Tuesday, 23rd February, 1971.**Building, Electrical and Mechanical Works.**

Kyneton.—Re-tiling roof of main building, High School. (W.O., Ballarat, Bendigo and Kyneton.)
 Preston West.—Attention to flooring, conversion of chalk-boards &c., Pr.S.3885.

Site Works.

Bentleigh West.—Site Works, Pr.S.4318.
 Brighton.—Site Works, Technical School.
 Northvale.—Site Works for Stage 1 Building, Pr.S.5028.

MURRAY BYRNE,
 Minister of Public Works.

Public Works Department,
 Melbourne, 3002, 29th January, 1971.

PRIVATE ADVERTISEMENTS

Town and Country Planning Act 1961 (Twelfth Schedule).
 CITY OF BENDIGO PLANNING SCHEME 1962.

NOTICE THAT A PLANNING SCHEME HAS BEEN PREPARED AND IS AVAILABLE FOR INSPECTION.

Amendment No. 8, 1971.

NOTICE is hereby given that the Council of the City of Bendigo in pursuance of its powers under the *Town and Country Planning Act 1961* has prepared a planning scheme for the following areas and purposes:—

1. Land fronting the north side of High-street between Violet-street and Don-street being allotments 10, 11, 12 and part 9, section 11B, at Bendigo zone Residential to be rezoned Commercial "A".
2. Unalienated Crown land bounded by Collins-street, Crane-street, Jacob-street, Holdsworth-road, Cecil-street, Cohn-street extension and Watson-street to be rezoned from Rural to Industrial.
3. Land bounded by Plumridge-street, Kennewell-street, Hamelin-street and Bendigo Creek to be rezoned from Rural to Residential.
4. Land bounded by Plumridge-street, Bendigo Creek, Hamelin-street and the rear of residential zone fronting Raglan-street to be rezoned from Rural to Residential.

A copy of the scheme has been deposited at the office of the Council, City Hall, Bendigo, and at the office of the Town and Country Planning Board, 235 Queen-street, Melbourne, and will be open for inspection during office hours by any person free of charge.

Any persons affected by the planning scheme are required to set forth in writing all objections they may have, addressed to the Town Clerk, City Hall, Bendigo, 3550, on or before the 3rd day of March, 1971, and to state whether they wish to be heard in respect of their objections.

Dated the 20th January, 1971.

8167

A. J. WATTS, Town Clerk.

CITY OF BRIGHTON.

NOTICE is hereby given that the Municipality of the City of Brighton in its capacity as Committees of Management of various Crown Reserves hereby appoints.

Sergeant COLIN CHARLES BLAIE, No. 10745, replacing Sergeant Alan Lindsay Bodey, No. 10105 as prosecuting officer to take legal proceedings for and in connexion with breaches and non-observance of rules and regulations made by the Minister of Crown Lands for the care, protection and management of such reserves.

Municipal Offices, Boxshall-street, Brighton.

A. C. G. De GARIS, Town Clerk.

February, 1971.

8169

CITY OF BRIGHTON.

NOTICE is hereby given that the City of Brighton has appointed:—

Sergeant COLIN CHARLES BLAIE, No. 10745, replacing Sergeant Alan Lindsay Bodey, No. 10105 as prosecuting officer to take legal proceedings on behalf of the Council for and in connexion with breaches and non-observance of the Local Government Act or any other Act which the Council from time to time is empowered to enforce and any by-laws, rules and regulations made under such Acts.

Municipal Offices, Boxshall-street, Brighton.

A. C. G. De GARIS, Town Clerk.

February, 1971.

8170

Town and Country Planning Act 1961.
CITY OF COLAC.—CITY OF COLAC PLANNING
SCHEME 1963.

NOTICE THAT A PLANNING SCHEME HAS BEEN PREPARED AND IS AVAILABLE FOR INSPECTION.

Amendment No. 5—1971.

THE Council of the City of Colac, in pursuance of its powers under the *Town and Country Planning Act 1961* has prepared a Planning Scheme of the City of Colac for the purpose of effecting the following re-zoning of land:—

Appendix No. 1.—Re-zoning of land fronting east side of Church-street, and between railway line and Wilson-street.

Variation to the Principal Scheme—

Existing Classification—Industrial "A" Zone.

Proposed Classification—Residential Zone.

Appendix No. 2.—Re-zoning of Council-owned land at corner of Wilson and Talbot streets—extension of Public Open Space Reserve (Proposed).

Variation to the Principal Scheme—

Existing Classification—Residential Zone.

Proposed Classification—Public Open Space Reserve (Proposed) Zone.

Appendix No. 3.—Re-zoning of Council-owned land in Polwarth-street to provide an area for a Kindergarten—Colac East.

Variation to the Principal Scheme—

Existing Classification—Public Open Space Reserve Zone.

Proposed Classification—Primary School—Kindergarten Zone.

Appendix No. 4.—Re-zoning of land west of Balnagowan-avenue and north of Stodart-street.

Variation to the Principal Scheme—

Existing Classification—Agricultural Zone.

Proposed Classification—

(a) Residential Zone.

(b) Public Open Space—Foreshore Reserve.

A copy of the scheme has been deposited at the Municipal Offices, 4-6 Rae-street, Colac, and at the Offices of the Town and Country Planning Board, 235 Queen-street, Melbourne, and will be open for inspection during office hours by any person, free of charge.

Any persons affected by the Planning Scheme are required to set forth, in writing, all objections they may have, addressed to the Town Clerk, at the above address, on or before the 1st day of June, 1971, and to state whether they wish to be heard in respect of their objections.

29th January, 1971.

8198

F. M. KELLY, Town Clerk.

CITY OF DANDENONG.

BY-LAW No. 45.

A By-law of the City of Dandenong made under Section 65 of the *Health Act 1958* as amended by the *Health (Amendment) Act 1960* for fixing a fee for the examination of plans specifications particulars and descriptions of proposed septic tank systems and any inspection of sites and installations.

IN pursuance of the powers of the *Health Act 1958* and of any and every other power it thereunto enabling the Mayor Councillors and Citizens of the City of Dandenong orders as follows:—

1. By-law No. 26 of the City of Dandenong is hereby repealed.

2. A fee of \$8 is hereby fixed for the examination of plans and specifications particulars and descriptions of proposed septic tank systems and any inspection of sites and installations of septic tank systems.

Resolution for passing this By-law was agreed to by the Council of the City of Dandenong on the Twenty-third day of November, 1970, and confirmed on the Twenty-fifth day of January, 1971.

The common seal of the Mayor Councillors and Citizens of the City of Dandenong was hereunto affixed in the presence of—

(SEAL) ARTHUR S. GATLEY, Mayor.
B. J. POWELL, Councillor.
L. J. TWOHIG, Councillor.
C. A. ELLIOTT, Town Clerk,

8162

Town and Country Planning Act 1961.
CITY OF GEELONG.—GEELONG PLANNING SCHEME
1959.

NOTICE THAT A PLANNING SCHEME HAS BEEN PREPARED AND IS AVAILABLE FOR INSPECTION.

Amendment No. 15.

NOTICE is hereby given that the City of Geelong, in pursuance of its powers under the *Town and Country Planning Act 1961*, has prepared a planning scheme for:—

Land within the City of Geelong and situate between the Geelong/Melbourne Railway line and Baxter-road and being part of Crown allotment 66, Parish of Moorpanyal, County of Grant.

A copy of the scheme has been deposited at the City Hall, Gheringhap-street, Geelong, and at the office of the Town and Country Planning Board, 235 Queen-street, Melbourne, and will be open for inspection during office hours by any person.

Any persons affected by the planning scheme are required to set forth in writing all objections they may have, addressed to the Town Clerk, City of Geelong, City Hall, Gheringhap-street, Geelong, on or before the 3rd May, 1971, and to state whether they wish to be heard in respect of their objection.

Dated the 28th January, 1971.

8201

L. L. WALTER, Town Clerk.

CITY OF MOORABBIN.

LOAN No. 168.

Notice of Intention to Borrow the Sum of \$100,000 for Permanent Works and Undertakings.

NOTICE is hereby given that the Council of the City of Moorabbin proposes to borrow the principal sum of One hundred thousand dollars, secured by a charge over the general rates of the municipality, such sum to be raised by the grant of a mortgage in accordance with the provisions of the *Local Government Act 1958*.

1. The maximum rate of interest that may be paid is 7.3 per cent. per annum.

2. The purposes for which the loan is to be applied are:—

Purchase of land for recreational purposes	..	\$10,000
Construction of roads	..	48,600
Erection of traffic lights	..	10,000
Construction of drains	..	12,000
Improvements to reserves	..	19,400

\$100,000

3. The period of the loan shall be ten years.

4. The moneys borrowed shall be repayable by providing out of the municipal fund twenty half-yearly instalments of approximately \$7,131.95 each, including principal and interest on the first days of April and October, during the currency of the loan. The first instalment shall be payable on the 1st day of October, 1971.

5. Such moneys shall be repayable to the Australia and New Zealand Savings Bank Limited, 394 Collins-street, Melbourne, or at such other place as the Bank may require.

The plans and specifications and the estimate of the cost of the proposed works and a statement showing the proposed expenditure of the moneys to be borrowed are open for inspection at the office of the Council of the City of Moorabbin, at Nepean Highway, Moorabbin.

Dated the 29th day of January, 1971.

8264

V. A. SMITH, Town Clerk.

BOROUGH OF EAGLEHAWK.

LOAN No. 22.

Notice of Intention to Borrow the Sum of \$14,500 for Permanent Works and Undertakings.

NOTICE is hereby given that the Council of the Borough of Eaglehawk proposes to borrow the principal sum of Fourteen thousand five hundred dollars (\$14,500), secured by a charge over the general rates of the municipality, such sum to be raised by the grant of a mortgage in accordance with the provisions of the *Local Government Act 1958*.

1. The maximum rate of interest to be paid is 7.3 per centum per annum.

2. The purposes for which the loan is to be applied are:—

Drainage	..	\$2,500
Footpath construction	..	1,000
Kerb and channel construction	..	4,000
Road construction	..	7,000

\$14,500

3. The period of the loan shall be ten (10) years.

4. The money borrowed shall be repayable by providing out of the municipal fund twenty half-yearly instalments of approximately \$1,034.14 each, including principal and interest, on the 1st day of October and the 1st day of April in each year, during the currency of the loan. The first instalment being payable on the 1st day of October, 1971.

5. The moneys shall be payable at the C.B.C. of Sydney Ltd., Melbourne.

6. The plans and specifications and the estimate of the cost of the proposed works and a statement showing the proposed expenditure of the money to be borrowed are open for inspection at the office of the Council of the Borough of Eaglehawk, at the Town Hall, Eaglehawk.

Dated this 1st day of February, 1971.

8253 ALAN SKILBECK, Town Clerk.

BOROUGH OF EAGLEHAWK.

LOAN No. 23.

Notice of Intention to Borrow the Sum of \$4,500 for Permanent Works and Undertakings.

NOTICE is hereby given that the Council of the Borough of Eaglehawk proposes to borrow the principal sum of Four thousand five hundred dollars (\$4,500), secured by a charge over the general rates of the municipality, such sum to be raised by the grant of a mortgage in accordance with the provisions of the *Local Government Act 1958*.

1. The maximum rate of interest to be paid is 7.1 per centum per annum.

2. The purposes for which the loan is to be applied are:—

Tractor	\$3,000
Office and engineering equipment	1,500
	<u>\$4,500</u>

3. The period of the loan shall be five (5) years.

4. The money borrowed shall be repayable by providing out of the municipal fund ten (10) half-yearly instalments of approximately \$542.46 each, including principal and interest, on the 1st days of April in each year, during the currency of the loan, the first instalment being payable on the 1st day of October, 1971.

5. The moneys shall be payable at the C.B.C. of Sydney Ltd., Melbourne.

6. The plans and specifications and the estimate of the cost of the proposed works and a statement showing the proposed expenditure of the money to be borrowed are open for inspection at the office of the Council of the Borough of Eaglehawk, at the Town Hall, Eaglehawk.

Dated this 1st day of February, 1971.

8254 ALAN SKILBECK, Town Clerk.

SHIRE OF BARRABOOL.

NOTICE OF INTENTION TO ACQUIRE LAND COMPULSORILY.

To All Whom It May Concern.

WHEREAS the Council of the Shire of Barrabool deems it expedient to exercise its powers of taking land compulsorily for the work or undertaking mentioned hereunder.

Notice is hereby given as follows:—

1. The Council intends to acquire all those pieces of land being all that piece of land containing 234 acres 19 perches and 7/10 of a perch or thereabouts being part of Crown allotment 20, Parish of Jan Juc commencing on the eastern side of a Government road forming the western boundary of the said allotment at a point bearing 180 deg. 15 min. 1,712.9 links from the north-western corner of the said allotment and bounded by the western south-eastern and eastern boundaries of the said allotment on lines bearing 180 deg. 15 min. 5,479 links, 49 deg. 13 min. 4,833 links, 59 deg. 40 min. 3,270 links and 348 deg. 55 min. 1,070 links; thence by other part of the said allotment on lines bearing 306 deg. 1 min. 1,399.9 links, 281 deg. 47 min. 626.3 links and 0 deg. 8 minutes 372 links to the northern boundary of the said allotment; thence by Jarosite-road forming the said northern boundary bearing 270 deg. 8 min. 1,000 links; thence by other part of the said allotment on lines bearing 180 deg. 8 min. 329.5 links, 234 deg. 1 min. 368 links, 235 deg. 54 min. 1,727.7 links, 281 deg. 32 min. 530 links, 259 deg. 28 min. 660 links, 222 deg. 55 min. 242.2 links and 270 deg. 15 min. 445.4 links back to the commencing point and also all that piece of land containing 168 acres 3 roods 38 perches and 3/10 of a perch or thereabouts being part of Crown allotments 26A, 26A¹, 26A² and 27A, Parish of Jan Juc, commencing on the western side of a Government road forming the eastern boundary of allotments 26A² and 26A

at a point bearing 180 deg. 15 min. 1,712.7 links from the north-eastern corner of the said allotment 26A² and bounded on the east by the said Government road bearing 180 deg. 15 min. 6,124.8 links, on the south-east by the boundary of allotment 27A bearing 200 deg. 559.5 links; on the south by other part of allotment 27A on a line bearing 288 deg. 31 min. 662.8 links, on the south-west by a public highway called Point Addis-road bearing through all of the said Crown allotments 326 deg. 50 min. 363.8 links, 308 deg. 28 min. 1,036.5 links, 326 deg. 3 min. 492.1 links, 342 deg. 20 min. 513.4 links, 353 deg. 20 min. 706.2 links, 334 deg. 33 min. 1,528.2 links, 314 deg. 43 min. 547.2 links and 326 deg. 58½ min. 251.1 links; thence on the north-west and north by parts of allotments 26A¹ and 26A² on lines bearing 56 deg. 58½ min. 224 links, 8 deg. 7 min. 439.7 links, 22 deg. 27 min. 470 links, 8 deg. 56 min. 684.7 links, 67 deg. 27 min. 720 links, 54 deg. 20 min. 650 links, 81 deg. 20 min. 445 links, 125 deg. 43 min. 805.3 links and 90 deg. 15 min. 729.3 links back to the commencing point to be used for the provision of a place of public resort and recreation.

2. A copy of the plan of survey of such land and a schedule of particulars of the owner thereof are deposited at the Shire Office, 441–443 Moorabool-street, Geelong, and are there available for inspection by all interested parties during office hours free of charge for the period of 40 clear days from the date of publication of this notice in the *Government Gazette*.

3. The Council hereby requires all persons affected by the said proposal to set forth in writing addressed to the Shire Secretary, Shire of Barrabool, P.O. Box 227, Geelong 3220, within 40 clear days from the date of publication aforesaid all objections which they may have to the taking of the said land.

4. At the ordinary meeting of the Council next after the expiration of the said 40 clear days the Council will consider any such objections and any person so objecting as aforesaid may appear before the Council in support of such objection.

Dated the 29th day of January, 1971.

By Order of the Council,

GRAEME L. PEARCE, Shire Secretary.

Harwood & Pincott, Geelong, solicitors for the Council. 8242

Town and Country Planning Act 1961 (Twelfth Schedule).

SHIRE OF FLINDERS PLANNING SCHEME 1962.

NOTICE THAT A PLANNING SCHEME HAS BEEN PREPARED AND IS AVAILABLE FOR INSPECTION.

Amendment No. 32, 1970.

NOTICE is hereby given that the Shire of Flinders in pursuance of its powers under the *Town and Country Planning Act 1961* has prepared a Planning Scheme for the south-east corner of Caldwell-road and Palmerston-avenue, Dromana, being lots 1–6 inclusive, lodged plan 44742 and lot 8, lodged plan 26730, for the purpose of rezoning the said land from Commercial "B" to Residential "A" Zone.

A copy of the Scheme has been deposited at the Office of the Shire Engineer, Shire Offices, Nepean Highway, Dromana, and at the office of the Town and Country Planning Board, 235 Queen-street, Melbourne, and will be open for inspection during office hours by any person free of charge.

Any persons affected by the Planning Scheme are required to set forth in writing all objections they may have, addressed to:

The Shire Secretary,
Shire of Flinders,
Shire Offices,
Nepean Highway,
Dromana 3936.

on or before the 10th March, 1971, and to state whether they wish to be heard in respect of their objections.

8259

S. WILLIAMS, Shire Secretary.

Town and Country Planning Act 1961 (Twelfth Schedule).

SHIRE OF FLINDERS PLANNING SCHEME 1962.

NOTICE THAT A PLANNING SCHEME HAS BEEN PREPARED AND IS AVAILABLE FOR INSPECTION.

Amendment No. 33, 1970.

NOTICE is hereby given that the Shire of Flinders in pursuance of its powers under the *Town and Country Planning Act 1961*, has prepared a Planning Scheme for land in Truemans-road and Nepean Highway, being lots 1 and 2, lodged plan 16614, lots 13, 14, 15 and 16, lodged plan 12563, lots 36 and 37, lodged plan 11834, and lots 32–39 inclusive, lodged plan 7308, for the purpose of rezoning the said land from Commercial "B" to Commercial "A" Zone.

A copy of the Scheme has been deposited at the Office of the Shire Engineer, Shire of Flinders, Shire Offices, Nepean Highway, Dromana, and at the Office of the Town and Country Planning Board, 235 Queen-street, Melbourne, and will be open for inspection during office hours by any person free of charge.

Any persons affected by the Planning Scheme are required to set forth in writing all objections they may have, addressed to:

The Shire Secretary,
Shire of Flinders,
Shire Offices,
Nepean Highway,
Dromana 3936,

on or before the 10th day of March, 1971, and to state whether they wish to be heard in respect of their objections.

S. WILLIAMS, Shire Secretary.

28th January, 1971. 8260

Town and Country Planning Act 1961 (Twelfth Schedule).

SHIRE OF FLINDERS PLANNING SCHEME 1962.

NOTICE THAT A PLANNING SCHEME HAS BEEN PREPARED

AND IS AVAILABLE FOR INSPECTION.

Amendment No. 34, 1971.

NOTICE is hereby given that the Shire of Flinders in pursuance of its powers under the *Town and Country Planning Act 1961*, has prepared a Planning Scheme for Ocean Beach-road, between Darling-road and Melbourne-road, Sorrento, for the purpose of amending proposed rear access road.

A copy of the scheme has been deposited at the office of the Shire Engineer, Shire Offices, Nepean Highway, Dromana, and at the Office of the Town and Country Planning Board, 235 Queen-street, Melbourne, and will be open for inspection during office hours by any person free of charge.

Any persons affected by the Planning Scheme are required to set forth in writing all objections they may have, addressed to:

The Shire Secretary,
Shire of Flinders,
Shire Offices,
Nepean Highway,
Dromana 3936,

on or before the 10th day of May, 1971, and to state whether they wish to be heard in respect of their objections.

S. WILLIAMS, Shire Secretary.

26th January, 1971. 8261

SHIRE OF HASTINGS.

ORDER—CHANGING NAME OF STREET.

IN accordance with the provisions of the *Local Government Act 1958*, the Council of the Shire of Hastings has made the following order changing the name of the following street in the Municipality.

Old Name.—Douglas Road.

New Name.—Fethers Road.

Location.—The street running in an east-west direction adjacent to Merricks Creek off the east side of Tulum Road, Balnarring Beach.

L. A. WALKER, Shire Secretary.

Municipal Offices, Hastings, 25th January, 1971. 8174

Town and Country Planning Act 1961 (Twelfth Schedule).

SHIRE OF KORUMBURRA PLANNING SCHEME.

NOTICE THAT A PLANNING SCHEME HAS BEEN PREPARED AND IS AVAILABLE FOR INSPECTION.

Amendment No. 1.

NOTICE is hereby given that the Shire of Korumburra in pursuance of its powers under the *Town and Country Planning Act 1961* has prepared a planning scheme for the following areas:—

- (a) Part Crown allotment 20, Parish of Jeetho (Poowong-Ranceby road).
- (b) Crown allotments 34, 35 and 36, section D, Township and Parish of Korumburra.
- (c) Part Crown allotment 7, Parish of Poowong (Poowong-Ranceby road).
- (d) Part Crown allotment 7, Parish of Poowong (Poowong-Drouin road).

for the purpose of rezoning certain areas within the above planning scheme.

A copy of the scheme has been deposited at Shire Office, Commercial-street, Korumburra, and the office of the Town and Country Planning Board, 235 Queen-street, Melbourne, and will be open for inspection during office hours by any person free of charge.

Any persons affected by the planning scheme are required to set forth in writing all objections they may have, addressed to the Shire Secretary, Box 39, Korumburra, on or before the 10th day of March, 1971, and to state whether they wish to be heard in respect of their objections.

27th January, 1971.

8166 W. O. CLARK, Shire Secretary.

SHIRE OF LILLYDALE.

WHEREAS the Council of the Shire of Lillydale deems it expedient to exercise its power of taking compulsorily the land for extending the existing reserve being lot 36 on plan of subdivision, numbered 9941, commencing at the south-east corner of lot 36 on plan of subdivision 9941 and thence north-easterly on a bearing of 210 deg. 2 min. for a distance of 162.7 links and thence north-westerly on a bearing of 120 deg. 2 min. for a distance of 397.8 links and thence south-westerly on a bearing of 45 deg. 44 min. for a distance of 49 links and thence south-easterly on a bearing of 315 deg. 44 min. for a distance of 427 links to the point of commencement, and whereas the council has caused to be prepared maps and other papers setting out the general description of the work or undertaking for which the land proposed to be taken and the names of the owners or reputed owners, lessees or reputed lessees, mortgagees and occupiers of that land so far as those names are known or can be ascertained by the council and whereas the said maps and other papers are deposited at the office of the said council at Lillydale and are and shall be open for inspection by all persons interested at all reasonable hours for the space of forty clear days after the publication of this notice in the *Government Gazette*.

Now notice is hereby given to all persons affected by the proposed taking of the said land to set forth in writing addressed to the Council or the Shire Secretary within 40 clear days of the publication of this notice in the *Government Gazette* all objections which they may have to the taking of the said land. 8205

SHIRE OF McIVOR.

LOAN No. 30.

Notice of Intention to Borrow the Sum of \$23,000 for Permanent Works and Undertakings.

NOTICE is hereby given that the Council of the Shire of McIvor proposes to borrow the principal sum of Twenty-three thousand dollars, secured by a charge over the general rates of the municipality, such sum to be raised by the grant of a mortgage, in accordance with the provisions of the *Local Government Act 1958*.

1. The maximum rate of interest that may be paid is 7.15 per cent. per annum.

2. The purpose for which the loan is to be applied is purchase of grader.

3. The period of the loan shall be eight years.

4. The moneys borrowed shall be repaid by providing out of the municipal fund sixteen half-yearly instalments of approximately \$1,912.48 each, including interest and principal, the first instalment being repayable on 13th September, 1971.

5. Such moneys shall be repayable at the Commercial Bank of Australia Ltd., Heathcote, or at the Council's banker for the time being in Melbourne.

The plans and specifications and the estimate of the cost of the proposed work and a statement showing the proposed expenditure of the moneys to be borrowed are open for inspection at the Office of the Council of the Shire of McIvor at High-street, Heathcote.

8193 D. MAXWELL, Shire Secretary.

SHIRE OF McIVOR.

LOAN No. 31.

Notice of Intention to Borrow the Sum of \$2,250 for Permanent Works and Undertakings.

NOTICE is hereby given that the Council of the Shire of McIvor proposes to borrow the principal sum of Two thousand two hundred and fifty dollars, secured by a charge over the general rates of the municipality such sum to be raised by the grant of a mortgage, in accordance with the provisions of the *Local Government Act 1958*.

1. The maximum rate of interest that may be paid is 7.1 per cent. per annum.

2. The purpose for which the loan is to be applied is purchase of grader.

3. The period of the loan shall be four years.

4. The moneys borrowed shall be repaid by providing out of the municipal fund eight half-yearly instalments of approximately \$328.01 each, including interest and principal, the first instalment being repayable on 13th September, 1971.

5. Such moneys shall be repayable at the Commercial Bank of Australia Ltd., Heathcote, or at the Council's banker for the time being in Melbourne.

The plans and specifications and the estimate of the cost of the proposed work and a statement showing the proposed expenditure of the moneys to be borrowed are open for inspection at the Office of the Council of the Shire of McIvor at High-street, Heathcote.

8194

D. MAXWELL, Shire Secretary.

SHIRE OF McIVOR.

Loan No. 32.

Notice of Intention to Borrow the Sum of \$9,000 for Permanent Works and Undertakings.

NOTICE is hereby given that the Council of the Shire of McIvor proposes to borrow the principal sum of Nine thousand dollars, secured by a charge over the general rates of the municipality, such sum to be raised by the grant of a mortgage, in accordance with the provisions of the *Local Government Act 1958*.

1. The maximum rate of interest that may be paid is 7.3 per cent. per annum.

2. The purpose for which the loan is to be applied is street works.

3. The period of the loan shall be ten years.

4. The moneys borrowed shall be repaid by providing out of the municipal fund twenty half-yearly instalments of approximately \$641.88 each, including interest and principal, the first instalment being repayable on 13th September, 1971.

5. Such moneys shall be repayable at the Commercial Bank of Australia Ltd., Heathcote, or at the Council's banker for the time being in Melbourne.

The plans and specifications and the estimate of the cost of the proposed work and a statement showing the proposed expenditure of the moneys to be borrowed are open for inspection at the Office of the Council of the Shire of McIvor at High-street, Heathcote.

8195

D. MAXWELL, Shire Secretary.

SHIRE OF SOUTH BARWON.

NOTICE OF INTENTION TO BORROW.

Loan No. 82—\$30,000.

NOTICE is hereby given that the Council of the Shire of South Barwon intends to borrow the sum of Thirty thousand dollars (\$30,000) secured by a charge over the general rates of the municipality by the grant of a mortgage in accordance with the provisions of the *Local Government Act 1958*.

In connexion therewith the following information is stated:—

(a) The amount of principal moneys which it is proposed to borrow is \$30,000.

(b) The maximum rate of interest that may be paid is 7.3 dollars per centum per annum.

(c) The times which the moneys borrowed are to be repayable are the 1st April and the 1st October, during the currency of the loan. The first instalment will be payable on the 1st October, 1971, and the final instalment shall be payable on the 1st April, 1981.

(d) The place such money shall be repayable is at the Bank of New South Wales, Belmont.

(e) The period of the loan shall be ten years.

(f) The loan is to be applied for the following purposes:—

1. Spring Creek Reserve (fence and drains)	\$1,000
2. Council contribution to C.R.B. Unclassified Roadworks	29,000
	<u>\$30,000</u>

(g) The manner in which the loan is to be liquidated is by the provision out of the municipal fund in each half-year, during the currency of the loan of the sum of approximately \$2,139.58, which includes principal and interest.

The plans and specifications and estimate of the cost of the works and a statement showing the proposed expenditure of the moneys to be borrowed are open for inspection at the Shire Office, Belmont.

27th January, 1971.

8258

A. A. N. DEED, Shire Secretary.

SHIRE OF SOUTH BARWON.

NOTICE OF INTENTION TO BORROW.

Loan No. 89—\$35,600.

NOTICE is hereby given that the Council of the Shire of South Barwon intends to borrow the sum of Thirty-five thousand six hundred dollars (\$35,600), secured by a charge over the general rates of the municipality by the grant of a mortgage in accordance with the provisions of the *Local Government Act 1958*.

In connexion therewith the following information is stated:—

(a) The amount of principal moneys which it is proposed to borrow is \$35,600.

(b) The maximum rate of interest that may be paid is 7.3 dollars per centum per annum.

(c) The times which the moneys borrowed are to be repayable are the 1st April and the 1st October, during the currency of the loan. The first instalment will be payable on the 1st October, 1971, and the final instalment shall be payable on 1st April, 1981.

(d) The place such money shall be repayable is at the Bank of New South Wales, Belmont.

(e) The period of the loan shall be ten years.

(f) The loan is to be applied for the following purposes:—

1. Land purchase (part of 19 acres in Barrabool-road, Belmont)	\$8,000
2. Contribution to Belmont Common —Recreation facilities	7,000
3. Shire Offices (extensions and alterations) and toilets	2,000
4. Land purchase (instalment of 359 acres of open space (The Esplanade, Torquay))	3,000
5. Council contribution to C.R.B. unclassified roadworks	15,600
	<u>\$35,600</u>

(g) The manner in which the loan is to be liquidated is by the provision out of the municipal fund in each half-year, during the currency of the loan of the sum of approximately \$2,538.98 which includes principal and interest.

The plans and specifications and estimate of the cost of the works and a statement showing the proposed expenditure of the moneys to be borrowed are open for inspection at the Shire Office, Belmont.

27th January, 1971.

8255

A. A. N. DEED, Shire Secretary.

SHIRE OF WARRAGUL.

Loan No. 62.

Notice of Intention to Borrow the Sum of \$40,000 for Permanent Works and Undertakings.

NOTICE is hereby given that the Council of the Shire of Warragul proposes to borrow the principal sum of Forty thousand dollars, secured by a charge over the general rates of the municipality, such sum to be raised by the grant of a mortgage in accordance with the provisions of the *Local Government Act 1958*.

1. The maximum rate of interest that may be paid is 7.10 per centum per annum.

2. The purposes for which the loan to be raised is to be applied are:—

Purchase of plant and equipment.

3. The period of the loan shall be five years.

4. The moneys borrowed shall be repayable by providing out of the municipal fund ten half-yearly instalments of \$4,821.78 each, including principal and interest on the 15th day of March and the 15th day of September, during the currency of the loan. The first instalment shall be payable on the 15th day of September, 1971.

5. Such moneys shall be repayable at the Australia and New Zealand Banking Group Limited, Warragul.

6. The plans, specifications and the estimate of the cost of the proposed works and a statement showing the proposed expenditure of moneys to be borrowed are open for inspection at the Municipal Offices, Warragul.

8178

D. McADIE, Shire Secretary.

SHIRE OF WARRAGUL.

LOAN No. 63.

Notice of Intention to Borrow the Sum of \$10,000 for Permanent Works and Undertakings.

NOTICE is hereby given that the Council of the Shire of Warragul proposes to borrow the principal sum of Ten thousand dollars, secured by a charge over the general rates of the municipality, such sum to be raised by the grant of a mortgage in accordance with the provisions of the *Local Government Act 1958*.

1. The maximum rate of interest that may be paid is 7.3 per centum per annum.

2. The purpose for which the loan to be raised is to be applied is:—

Part construction of Queen-street, Warragul.

3. The period of the loan shall be ten years.

4. The moneys borrowed shall be repayable by providing out of the municipal fund, twenty half-yearly instalments of \$713.19 each, including principal and interest on the 15th day of March and the 15th day of September, during the currency of the loan. The first instalment shall be payable on the 15th day of September, 1971.

5. Such moneys shall be repayable at the Australia and New Zealand Banking Group Limited, Warragul.

6. The plans, specifications and the estimate of the cost of the proposed works and a statement showing the proposed expenditure of moneys to be borrowed are open for inspection at the Municipal Offices, Warragul.

8179 D. McADIE, Shire Secretary.

SHIRE OF WARRAGUL.

LOAN No. 64.

Notice of Intention to Borrow the Sum of \$16,000 for Permanent Works and Undertakings.

NOTICE is hereby given that the Council of the Shire of Warragul proposes to borrow the principal sum of Sixteen thousand dollars, secured by a charge over the general rates of the municipality, such sum to be raised by the grant of a mortgage in accordance with the provisions of the *Local Government Act 1958*.

1. The maximum rate of interest that may be paid is 7.4 per centum per annum.

2. The purposes for which the loan to be raised is to be applied are:—

Drainage Works	\$4,400
Kerb & Channel Works	7,600
Off Street Parking	4,000
	<u>\$16,000</u>

3. The period of the loan shall be twenty years.

4. The moneys borrowed shall be repayable by providing out of the municipal fund 40 half-yearly instalments of \$772.65 each, including principal and interest on the 15th day of March and the 15th day of September, during the currency of the loan. The first instalment shall be payable on the 15th day of September, 1971.

5. Such moneys shall be repayable at the Australia and New Zealand Banking Group Limited, Warragul.

6. The plans, specifications and the estimate of the cost of the proposed works and a statement showing the proposed expenditure of moneys to be borrowed are open for inspection at the Municipal Offices, Warragul.

8180 D. McADIE, Shire Secretary.

SHIRE OF YARRAWONGA.

LOAN No. 37.

Notice of Intention to Borrow the Sum of \$25,000 for Permanent Works and Undertakings.

NOTICE is hereby given that the Council of the Shire of Yarrawonga proposes to borrow the principal sum of \$25,000, secured by a charge over the general rates of the municipality, such sum to be raised by the grant of a mortgage in accordance with the provisions of the *Local Government Act 1958*.

1. The maximum rate of interest that may be paid is 7.4 per cent. per annum.

2. The purpose for which the loan is to be applied is:—

- (a) Erection of a factory for decentralised industry.
- (b) Supply of power, water, sewerage, &c., to the factory site.

3. The period of the loan shall be fifteen years.

4. The moneys borrowed shall be repayable by providing out of the municipal fund half-yearly instalments of approximately \$1,394 each, including principal and interest on the 1st day of September and the 1st day of March, during the currency of the loan. The first instalment shall be payable on the 1st day of September, 1971.

5. Such moneys shall be repayable to the Commissioners of the State Savings Bank of Victoria at the office of the said commissioners, corner Elizabeth and Bourke streets, Melbourne.

6. The plans and specifications and the estimate of the cost of the proposed works and a statement showing the proposed expenditure of the moneys to be borrowed are open for inspection at the office of the Council of the Shire of Yarrawonga, Belmore-street, Yarrawonga.

8250 D. J. PRESLEY, Shire Secretary.

NOTICE is hereby given that the Northern District Ambulance Service has applied for a lease pursuant to section 134 of the *Lands Act 1958*, for a term of twenty one years in respect of allotment 3, section 6, Township of Cohuna, containing two (2) roods, as a site for an Ambulance Station,

8049 E. W. THOMAS, Superintendent/Secretary.

NOTICE is hereby given that Snow Services (Mt. Hotham) Pty. Ltd., has applied for a lease under section 134 of the *Land Act 1958*, for a term of 21 years in respect of allotment 13, section B, Parish of Hotham, for a site for the provision of accommodation and facilities for tourists (restaurant, ski hire services and accommodation).

J. T. HOWLETT,
8099 Director Snow Services (Mt. Hotham) Pty. Ltd.

Victoria.

ACT 391.—FIRST SCHEDULE.

I, WILLIAM ALEC FRASER, authorized representative of the denomination known as the Presbyterian Church of Victoria with the consent of the Presbyterian Church of Victoria Trusts Corporation, trustees of the land described in the subjoined statement of trusts, and of Johannes Van der Leeuw, being the person entitled to minister in or occupy a building or buildings upon the said land, hereby apply to the Governor of the State of Victoria for leave to dispose of the said land by the means and for the purposes mentioned in the said statement of trusts, and I hereby certify that the said land was temporarily reserved by Order in Council on the Tenth day of March, 1862, for the purpose of Site for Presbyterian Place of Public Worship. That the only trustees of the said land resident in the State of Victoria are:—the Presbyterian Church of Victoria Trusts Corporation: That the only buildings upon the said land are nil: And that the only person entitled to minister in or occupy the same is the above-named Johannes Van der Leeuw.

Signature of authorized representative—W. Alec Fraser.

We consent to this application—

The Common Seal of the Presbyterian Church of Victoria Trusts Corporation was hereto affixed in the presence of—

(SEAL) T. STALEY, Trustee.
W. M. HODGES, Trustee.
S. K. WILLIAMS, Treasurer of the Presbyterian Church of Victoria and Financial Secretary.

Attested by—I. D. MacKINNON, Law Agent.

Signature of person entitled to minister in or occupy building or buildings—JOHN VAN DER LEEUW.

STATEMENT OF TRUSTS.

Description of Land.—2 acres 15 perches set apart for Free Presbyterian Church purposes; 2 acres 15 perches Township of Wallan, Parish of Wallan Wallan, County of Bourke, being allotments 1, 2, 3 and 4, section 6, commencing at the intersection of the western alignment of Windham-street and the northern alignment of Duke-street, bounded thence by Duke-street bearing 269 deg. 5 min. by Bentick-street bearing 354 deg. 33 min. 400 links; by allotment 5 bearing 84 deg. 33 min., 500 links; and thence by Windham-street bearing 174 deg. 33 min., 438 links to the point of commencement.

Names of Trustees.—The Presbyterian Church of Victoria Trusts Corporation.

Powers of Disposition.—With the consent of the General Assembly of "The Presbyterian Church of Victoria", to mortgage, sell, lease, exchange and transfer, and grant easements over the said land, or any part or parts thereof, and, subject to such powers and the exercise thereof, to

hold the said land, or so much thereof as may from time to time remain vested in the said trustees, upon such trusts for the said Presbyterian Church of Victoria, and for such purposes, and with and subject to such powers, and provisions as are contained in the document enrolled by the Registrar-General of the State of Victoria, pursuant to the provisions of the *Presbyterian Trusts Act 1890*, and styled "The Presbyterian Church of Victoria Model Trust Deed for Church Site."

Purposes to which Proceeds of Disposition are to be Applied.—To pay the money coming to the hands of such trustees by virtue of any such power of disposition to the Treasurer for the time being of the Presbyterian Church of Victoria, to be by him applied first in payment of all incidental costs, next in payment to the said Presbyterian Church of Victoria, of all deductions heretofore or hereafter to be authorized, by the General Assembly of the said Church and as to the residue, for such purposes as the said Assembly has heretofore authorized or may hereafter authorize.

8200

Sewerage Districts Act 1958.

CASTLEMAINE SEWERAGE AUTHORITY.

GENERAL NOTICE.

Sewerage Area No. 58.—Wesley Hill, Castlemaine.

THE Castlemaine Sewerage Authority having made provision for carrying off the sewage from each and every property which or any part of which is within the sewerage area hereinafter described, doth hereby declare that on and after the 1st day of February, 1971, each and every property which or any part of which is within the said sewerage area shall be deemed to be a sewered property within the meaning of the *Sewerage Districts Act 1958*.

The boundaries of the sewerage area hereinbefore referred to are:—

SEWERAGE AREA No. 58.

Commencing at a point being the intersection of the centre-line of Duke-street and the prolongation of the southern boundary of Murphy-street; thence in an easterly direction across Duke-street and along the southern boundary of Murphy-street to the intersection of Farran-street; thence in a south-easterly direction along the south-western boundary of Farran-street to the eastern extremity of C.A. 38, section G, Parish of Castlemaine; thence along the south-eastern boundary of the said C.A. 38 and the prolongation of this line to a point on the eastern boundary of C.A. 132, section G, Parish of Castlemaine; thence in a southerly direction along the south-western boundary of Van Heurck-street to the eastern extremity of lot 1, L.P. 53919; thence along the south-eastern boundary of lot 1, the south-western boundaries of lots 2 and 3, L.P. 53919, the north-western boundaries of lots 7 and 8, L.P. 53919, to the western extremity of lot 8; thence along the south-western boundary of lot 8 and the south-eastern and south-western boundaries of lot 9, L.P. 53919, to the eastern extremity of C.A. 121, section G, Parish of Castlemaine; thence along the south-eastern boundary of the said C.A. 121 and the prolongation of this line to the centre-line of Duke-street; thence in a north-westerly direction along the said centre-line of Duke-street to the point of commencement.

By order of the said Sewerage Authority.

25th January, 1971.

A. J. NESBIT, Chairman.
S. A. STEVENS, Secretary.

8163

MOE SEWERAGE AUTHORITY.

PLANS have been prepared for the laying of a sewer main in Cemetery-road, Moe.

Plan of this area is available for inspection during normal office hours at the office of the Authority.

25th January, 1971.

8172

A. DEWAR, Secretary.

SIXTH SCHEDULE.

MORNINGTON SEWERAGE AUTHORITY.

GENERAL NOTICE.

Declaration of Sewerage Area No. 29.

THE above-mentioned Sewerage Authority, having made provision for carrying off the sewage from each and every property which or any part of which is within the Sewerage Area hereinafter described, doth hereby declare that on and after the 1st April, 1971, each and every property which or any part of which is within the said Sewerage Area can be deemed to be a sewered property within the meaning of the *Sewerage Districts Act 1958*.

The boundaries of the Sewerage Area hereinbefore referred to are:—The boundaries of all that piece of land comprising lots Nos. 1 to 16 inclusive on plan of subdivision No. 62602, all the lots on plan of subdivision No. 72782, lot Nos. 1, 2 and 3 on plan of subdivision No. 25334, all the lots on plan of subdivision No. 71959, lots Nos. 1 to 8 inclusive and lot No. 12 on plan of subdivision No. 14635 and lot No. 35 on plan of subdivision No. 31545 fronting Glenisla-drive, Ramsay-court, Normanby-terrace, Dominion-road, Melrose-drive, Winston-court and Fairview-avenue, Mount Martha.

Dated the 7th day of December, 1970.

By order of the said Sewerage Authority.

P. J. LEAKE, Chairman.
D. G. COLLINGS, Secretary.

8183

SIXTH SCHEDULE.

MORNINGTON SEWERAGE AUTHORITY.

GENERAL NOTICE.

Declaration of Sewerage Area No. 30.

THE above-mentioned Sewerage Authority, having made provision for carrying off the sewage from each and every property which or any part of which is within the Sewerage Area hereinafter described, doth hereby declare that on and after the 1st April, 1971, each and every property which or any part of which is within the said Sewerage Area can be deemed to be a sewered property within the meaning of the *Sewerage Districts Act 1958*.

The boundaries of the Sewerage Area hereinbefore referred to are:—The boundaries of all that piece of land comprising lots Nos. 5 to 12 inclusive on plan of subdivision No. 13402 and lots Nos. 26 and 27 on L.P. No. 7087 fronting Inga-parade, Walpole-street, Mount Martha.

Dated the 7th day of December, 1970.

By order of the said Sewerage Authority.

P. J. LEAKE, Chairman.
D. G. COLLINGS, Secretary.

8184

SIXTH SCHEDULE.

MORNINGTON SEWERAGE AUTHORITY.

Declaration of Sewerage Area No. 31.

THE above-mentioned Sewerage Authority, having made provision for carrying off the sewage from each and every property which or any part of which is within the Sewerage Area hereinafter described, doth hereby declare that on and after the 1st April, 1971, each and every property which or any part of which is within the said Sewerage Area can be deemed to be a sewered property within the meaning of the *Sewerage Districts Act 1958*.

The boundaries of the Sewerage Area hereinbefore referred to are:—Commencing at a point on the existing boundary of Sewerage Area No. 15 being at the intersection of the prolongation of the eastern alignment of Peel-grove with the northern alignment of Gregory-street, Mount Martha; thence northerly by the said prolongation to the north eastern boundary of lot No. 20 on plan of subdivision No. 50277; thence south-easterly by the north-eastern boundary of the said plan of subdivision to the north-western alignment of Matthew-street; thence south-westerly by the said alignment of Matthew-street to the north-eastern alignment of Gregory-street; thence north-westerly by the said alignment of Gregory-street home to the point of commencement.

Dated the 7th day of December, 1970.

By order of the said Sewerage Authority.

P. J. LEAKE, Chairman.
D. G. COLLINGS, Secretary.

8185

SIXTH SCHEDULE.

MORNINGTON SEWERAGE AUTHORITY.

GENERAL NOTICE.

Declaration of Sewerage Area No. 32.

THE above-mentioned Sewerage Authority, having made provision for carrying off the sewage from each and every property which or any part of which is within the Sewerage Area hereinafter described, doth hereby declare that on and after the 1st April, 1971, each and every property which or any part of which is within the said Sewerage Area can be deemed to be a sewered property within the meaning of the *Sewerage Districts Act 1958*.

The boundaries of the Sewerage Area hereinbefore referred to are:—The boundaries of all that piece of land comprising lots Nos. 1 to 61 inclusive on plan of subdivision No. 74388, all the lots on plan of subdivision No. 74389, all the lots on plan of subdivision No. 80670, lots Nos. 113 to 116 inclusive, 121 and 122, 129 to 136

inclusive, 162 to 170 inclusive, 190 to 195 inclusive, and 216 and 217 on plan of subdivision No. 87708, lots Nos. 158 to 161 inclusive, 171 to 182 inclusive, 196 and 197, and 210 to 215 inclusive on plan of subdivision No. 87709, fronting Nepean Highway, Bungower-road service road, Warrah-street, Illowa-street, Robertson-drive, Falconer-avenue, Myuna-court, Currawong-street, Cooba-court, Tarana-street, Griggs-court, Reid-court and Thomas-street, Mornington.

Dated the 7th day of December, 1970.

By order of the said Sewerage Authority.

8186 P. J. LEAKE, Chairman.
D. G. COLLINGS, Secretary.

SIXTH SCHEDULE.

MORNINGTON SEWERAGE AUTHORITY.

GENERAL NOTICE.

Declaration of Sewerage Area No. 33.

THE above-mentioned Sewerage Authority, having made provision for carrying off the sewage from each and every property which or any part of which is within the Sewerage Area hereinafter described, doth hereby declare that on and after the 1st April, 1971, each and every property which or any part of which is within the said Sewerage Area can be deemed to be a sewered property within the meaning of the *Sewerage Districts Act 1958*.

The boundaries of the Sewerage Area hereinbefore referred to are:—Commencing at a point on the existing boundary of Sewerage Area No. 13 being at the intersection of the south-eastern boundary of lot No. 4 on plan of subdivision No. 41750 with the north-eastern alignment of Diane-street, Mornington; thence north-westerly by the said north-eastern alignment across Frank-street to the south-eastern alignment of Grahme-street; thence north-westerly by a line across Grahme-street to the intersection of the north-western alignment of the said street and the north-eastern alignment of Tyabb-road; thence north-westerly by the said alignment of Tyabb-road to the south-eastern alignment of Yuilles-road; thence north-easterly by the said alignment of Yuilles-road across the railway reserve to the south-western alignment of Pentecost-road; thence south-easterly by the said alignment of Pentecost-road to the north-western boundary of lot No. 6 on plan of subdivision No. 82548; thence south-westerly by the north-western boundary of the said lot No. 6 and the prolongation of the said boundary across the railway reserve and Watt-road to the south-western alignment of Watt-road; thence south-easterly by the said alignment of Watt-road to the north-western boundary of plan of subdivision No. 79607; thence south-westerly by the north-western boundary of the said plan of subdivision and the prolongation of the said boundary across Virginia-street to the south-western alignment of Virginia-street; thence south-easterly by the said alignment of Virginia-street across Frank-street to the south-eastern boundary of plan of subdivision No. 41750; thence south-westerly by the south-eastern boundary of the said plan of subdivision home to the point of commencement.

Dated the 7th day of December, 1970.

By order of the said Sewerage Authority.

8187 P. J. LEAKE, Chairman.
D. G. COLLINGS, Secretary.

SIXTH SCHEDULE.

MORNINGTON SEWERAGE AUTHORITY.

GENERAL NOTICE.

Declaration of Sewerage Area No. 34.

THE above-mentioned Sewerage Authority, having made provision for carrying off the sewage from each and every property which or any part of which is within the Sewerage Area hereinafter described, doth hereby declare that on and after the 1st April, 1971, each and every property which or any part of which is within the said Sewerage Area can be deemed to be a sewered property within the meaning of the *Sewerage Districts Act 1958*.

The boundaries of the Sewerage Area hereinbefore referred to are:—Commencing at a point being the intersection of the north-eastern boundary of lot No. 4 on plan of subdivision No. 53772 with the south-eastern alignment of Nepean Highway, Mornington; thence south-easterly by the north-eastern alignment of the said lot No. 4 to the north-western boundary of lot No. 18 on the said plan of subdivision; thence south-westerly by the said boundary to the north-eastern alignment of Bungower-road; thence north-westerly by the said alignment of Bungower-road to the westernmost corner of

lot No. 1 on plan of subdivision No. 53772; thence north-easterly by the westernmost boundary of lot No. 1 to the south-eastern alignment of Nepean Highway; thence north-easterly by the said alignment of Nepean Highway for a distance of 852 ft. 5 in.; thence by lines bearing 137 deg. 44½ min. for 163 feet, 47 deg. 44½ min. for 80 feet, 317 deg. 44½ min. for 163 feet to the south-eastern alignment of Nepean Highway; thence north-easterly by the said alignment of Nepean Highway home to the point of commencement.

Dated the 7th day of December, 1970.

By order of the said Sewerage Authority.

8188 P. J. LEAKE, Chairman.
D. G. COLLINGS, Secretary.

SIXTH SCHEDULE.

MORNINGTON SEWERAGE AUTHORITY.

GENERAL NOTICE.

Declaration of Sewerage Area No. 35.

THE above-mentioned Sewerage Authority, having made provision for carrying off the sewage from each and every property which or any part of which is within the Sewerage Area hereinafter described, doth hereby declare that on and after the 1st April, 1971, each and every property which or any part of which is within the said Sewerage Area can be deemed to be a sewered property within the meaning of the *Sewerage Districts Act 1958*.

The boundaries of the Sewerage Area hereinbefore referred to are:—The boundaries of all that piece of land comprising lot No. 1 on plan of subdivision No. 80001 fronting Nepean Highway and Oakbank-road, Mornington.

Dated the 7th day of December, 1970.

By order of the said Sewerage Authority.

8189 P. J. LEAKE, Chairman.
D. G. COLLINGS, Secretary.

SIXTH SCHEDULE.

MORNINGTON SEWERAGE AUTHORITY.

GENERAL NOTICE.

Declaration of Sewerage Area No. 36.

THE above-mentioned Sewerage Authority, having made provision for carrying off the sewage from each and every property which or any part of which is within the Sewerage Area hereinafter described, doth hereby declare that on and after the 1st April, 1971, each and every property which or any part of which is within the said Sewerage Area can be deemed to be a sewered property within the meaning of the *Sewerage Districts Act 1958*.

The boundaries of the Sewerage Area hereinbefore referred to are:—The boundaries of all that piece of land comprising lots Nos. 6 to 10 inclusive on plan of subdivision No. 44565, fronting Venice-street and Orchid-avenue, Mornington.

Dated the 7th day of December, 1970.

By order of the said Sewerage Authority.

8190 P. J. LEAKE, Chairman.
D. G. COLLINGS, Secretary.

SIXTH SCHEDULE.

MORNINGTON SEWERAGE AUTHORITY.

GENERAL NOTICE.

Declaration of Sewerage Area No. 37.

THE above-mentioned Sewerage Authority, having made provision for carrying off the sewage from each and every property which or any part of which is within the Sewerage Area hereinafter described, doth hereby declare that on and after the 1st April, 1971, each and every property which or any part of which is within the said Sewerage Area can be deemed to be a sewered property within the meaning of the *Sewerage Districts Act 1958*.

The boundaries of the Sewerage Area hereinbefore referred to are:—The boundaries of all that piece of land comprising lots Nos. 34 and 32 on plan of subdivision No. 7859, 2 and 3 on plan of subdivision No. 16406, lot No. 48 on plan of subdivision No. 22901, lots Nos. 1 to 6 inclusive on plan of subdivision No. 62300 and lots Nos. 1 and 2 on plan of subdivision No. 60696, fronting Birdrock-avenue and Shanns-avenue, Mount Martha.

Dated the 7th day of December, 1970.

By order of the said Sewerage Authority.

8191 P. J. LEAKE, Chairman.
D. G. COLLINGS, Secretary.

SIXTH SCHEDULE.

MORNINGTON SEWERAGE AUTHORITY.

GENERAL NOTICE.

Declaration of Sewerage Area No. 38.

THE above-mentioned Sewerage Authority, having made provision for carrying off the sewage from each and every property which or any part of which is within the Sewerage Area hereinafter described, doth hereby declare that on and after the 1st April, 1971, each and every property which or any part of which is within the said Sewerage Area can be deemed to be a seweraged property within the meaning of the *Sewerage Districts Act 1958*.

The boundaries of the Sewerage Area hereinbefore referred to are:—The boundaries of all that piece of land comprising lots Nos. 2 to 12 inclusive in plan of subdivision No. F251 and lots Nos. 1 to 8 inclusive on plan of subdivision No. 19635 fronting Johns-road, Avalon-avenue, Prince-street and Esplanade, Mornington.

Dated the 7th day of December, 1970.

By order of the said Sewerage Authority.

8192

P. J. LEAKE, Chairman.
D. G. COLLINGS, Secretary.

SIXTH SCHEDULE.

MORNINGTON SEWERAGE AUTHORITY.

GENERAL NOTICE.

Declaration of Sewerage Area No. 28.

THE above-mentioned Sewerage Authority, having made provision for carrying off the sewage from each and every property which or any part of which is within the Sewerage Area hereinafter described, doth hereby declare that on and after the 1st April, 1971, each and every property which or any part of which is within the said Sewerage Area can be deemed to be a seweraged property within the meaning of the *Sewerage Districts Act 1958*.

The boundaries of the Sewerage Area hereinbefore referred to are:—Commencing at a point on the existing boundary of Sewerage Area No. 26 such point being on the southern alignment of Prescott-avenue being the northernmost corner of lot No. 1 of plan of subdivision No. 19992; thence southerly by the western alignment of Irvine-avenue to a point on the frontage of lot No. 5 on plan of subdivision No. 19992; such point being the intersection of the prolongation of the north-eastern boundary of lot No. 40 on plan of subdivision No. 19992 with the western alignment of Irvine-avenue; thence south-easterly by the said prolongation and the said north-eastern boundary of lot No. 40 to the south-eastern boundary of lot No. 40; thence north-easterly by the north-western boundary of lot No. 8 on plan of subdivision No. 23815 to the north-eastern boundary of lot No. 8 on the said plan of subdivision; thence south-easterly by the said north-eastern boundary to the north-western alignment of Kilburn-grove; thence south-westerly by the said alignment of Kilburn-grove to the north-eastern boundary of lot No. 16 on plan of subdivision No. 23815; thence north-westerly by the said north-eastern boundary to the north-western boundary of lot No. 16, such point being a point on the south-eastern boundary of L.P. 19992; thence south-westerly by the said boundary of L.P. 19992 to the southernmost corner of the said plan of subdivision; thence north-westerly by the south-western boundary of the said plan of subdivision to a point on the south-western boundary of lot No. 24; such point being the intersection of a line being parallel to and 258 links south-west of the north-eastern boundary of lot No. 24; thence north-westerly by the said line to the south-eastern alignment of Lempriere-avenue such point being on the frontage of lot No. 24 on plan of subdivision No. 19992; thence north-easterly by the said south-eastern alignment of Lempriere-avenue to the south-western alignment of Prescott-avenue; thence south-easterly by the south-western alignment of Prescott-avenue for a distance of 76 ft. 11½ in.; thence by a line south-westerly to a point on the south-western boundary of lot No. 20 on plan of subdivision No. 19992; such point being 50 feet along the south-western boundary from the westernmost corner of the said lot No. 20; thence south-easterly by the south-western boundary of the said allotment to the south-eastern boundary; thence north-easterly by the said south-eastern boundary to the south-western boundary of lot No. 18 on plan of subdivision No. 19992; thence south-easterly by the said boundary to the south-eastern boundary of lot No. 18 on the said plan of subdivision; thence north-easterly by the said boundary to the southern alignment of Prescott-avenue; thence easterly by the said alignment

of Prescott-avenue to the north-western alignment of Leggett-crescent; thence north-easterly by a line across Leggett-crescent to the north-western corner of lot No. 16 on plan of subdivision No. 19992; thence easterly by the southern alignment of Prescott-avenue home to the point of commencement.

Dated the 7th day of December, 1970.

By order of the said Sewerage Authority.

8182

P. J. LEAKE, Chairman.
D. G. COLLINGS, Secretary.

SIXTH SCHEDULE.

MOUNT ELIZA SEWERAGE AUTHORITY.

GENERAL NOTICE.

Declaration of Sewerage Area No. 24.

THE above-mentioned Sewerage Authority, having made provision for carrying off the sewage from each and every property which or any part of which is within the Sewerage Area hereinafter described, doth hereby declare that on and after the 1st April, 1971, each and every property which or any part of which is within the said Sewerage Area can be deemed to be a seweraged property within the meaning of the *Sewerage Districts Act 1958*.

The boundaries of the Sewerage Area hereinbefore referred to are:—The boundaries of all that piece of land comprising lots Nos. 1 to 5 inclusive on plan of subdivision No. 62965 and fronting Bonito-street and Gannet-street, Mount Eliza.

Dated the 7th day of December, 1970.

By order of the said Sewerage Authority.

8217

P. J. LEAKE, Chairman.
D. G. COLLINGS, Secretary.

SIXTH SCHEDULE.

MOUNT ELIZA SEWERAGE AUTHORITY.

GENERAL NOTICE.

Declaration of Sewerage Area No. 25.

THE above-mentioned Sewerage Authority, having made provision for carrying off the sewage from each and every property which or any part of which is within the Sewerage Area hereinafter described, doth hereby declare that on and after the 1st April, 1971, each and every property which or any part of which is within the said Sewerage Area can be deemed to be a seweraged property within the meaning of the *Sewerage Districts Act 1958*.

The boundaries of the Sewerage Area hereinbefore referred to are:—The boundaries of all that piece of land comprising lots Nos. 20, 23, 24 and 25 on plan of subdivision No. 31895 fronting Leicester-avenue and Kenaud-avenue, Mount Eliza.

Dated the 7th day of December, 1970.

By order of the said Sewerage Authority.

8218

P. J. LEAKE, Chairman.
D. G. COLLINGS, Secretary.

SIXTH SCHEDULE.

MOUNT ELIZA SEWERAGE AUTHORITY.

GENERAL NOTICE.

Declaration of Sewerage Area No. 13.

THE above-mentioned Sewerage Authority, having made provision for carrying off the sewage from each and every property which or any part of which is within the Sewerage Area hereinafter described, doth hereby declare that on and after the 1st April, 1971, each and every property which or any part of which is within the said Sewerage Area can be deemed to be a seweraged property within the meaning of the *Sewerage Districts Act 1958*.

The boundaries of the Sewerage Area hereinbefore referred to are:—The boundaries of all that piece of land comprising lots Nos. 592, 593, 594 and 595 on plan of subdivision No. 10716, fronting Mount Eliza-way and Roborough-avenue, Mount Eliza.

Dated the 7th day of December, 1970.

By order of the said Sewerage Authority.

8206

P. J. LEAKE, Chairman.
D. G. COLLINGS, Secretary.

SIXTH SCHEDULE.
MOUNT ELIZA SEWERAGE AUTHORITY.
GENERAL NOTICE.

Declaration of Sewerage Area No. 14.

THE above-mentioned Sewerage Authority, having made provision for carrying off the sewage from each and every property which or any part of which is within the Sewerage Area hereinafter described, doth hereby declare that on and after the 1st April, 1971, each and every property which or any part of which is within the said Sewerage Area can be deemed to be a sewered property within the meaning of the *Sewerage Districts Act 1958*.

The boundaries of the Sewerage Area hereinbefore referred to are:—The boundaries of all that piece of land comprising lots Nos. 547 to 550 inclusive on plan subdivision No. 10791, fronting Koetong-parade, Mount Eliza.

Dated the 7th day of December, 1970.

By order of the said Sewerage Authority.

8207 P. J. LEAKE, Chairman.
D. G. COLLINGS, Secretary.

SIXTH SCHEDULE.
MOUNT ELIZA SEWERAGE AUTHORITY.
GENERAL NOTICE.

Declaration of Sewerage Area No. 15.

THE above-mentioned Sewerage Authority, having made provision for carrying off the sewage from each and every property which or any part of which is within the Sewerage Area hereinafter described, doth hereby declare that on and after the 1st April, 1971, each and every property which or any part of which is within the said Sewerage Area can be deemed to be a sewered property within the meaning of the *Sewerage Districts Act 1958*.

The boundaries of the Sewerage Area hereinbefore referred to are:—The boundaries of all that piece of land comprising lots Nos. 1 to 8 inclusive on plan subdivision No. 79932, fronting Coonara-avenue, Mount Eliza.

Dated the 7th day of December, 1970.

By order of the said Sewerage Authority.

8208 P. J. LEAKE, Chairman.
D. G. COLLINGS, Secretary.

SIXTH SCHEDULE.
MOUNT ELIZA SEWERAGE AUTHORITY.
GENERAL NOTICE.

Declaration of Sewerage Area No. 16.

THE above-mentioned Sewerage Authority, having made provision for carrying off the sewage from each and every property which or any part of which is within the Sewerage Area hereinafter described, doth hereby declare that on and after the 1st April, 1971, each and every property which or any part of which is within the said Sewerage Area can be deemed to be a sewered property within the meaning of the *Sewerage Districts Act 1958*.

The boundaries of the Sewerage Area hereinbefore referred to are:—Commencing at a point on the existing boundary of Sewerage Area No. 4, being the intersection of the northern alignment of Betty-avenue with Mount Eliza-way, thence north-westerly by the eastern alignment of Mount Eliza-way to the south-eastern boundary of lot No. 2, on plan of subdivision No. 60442; thence north-eastern by the south-eastern boundary of the said lot No. 2 to the south-western alignment of Boundary-road; thence south-easterly by the south-western alignment of Boundary-road to the northern alignment of Betty-avenue; thence south-westerly by the northern alignment of Betty-avenue home to the point of commencement.

Dated the 7th day of December, 1970.

By order of the said Sewerage Authority.

8209 P. J. LEAKE, Chairman.
D. G. COLLINGS, Secretary.

SIXTH SCHEDULE.
MOUNT ELIZA SEWERAGE AUTHORITY.
GENERAL NOTICE.

Declaration of Sewerage Area No. 17.

THE above-mentioned Sewerage Authority, having made provision for carrying off the sewage from each and every property which or any part of which is within the Sewerage Area hereinafter described, doth hereby declare that on and after the 1st April, 1971, each and

every property which or any part of which is within the said Sewerage Area can be deemed to be a sewered property within the meaning of the *Sewerage Districts Act 1958*.

The boundaries of the Sewerage Area hereinbefore referred to are:—The boundaries of all that piece of land comprising lots Nos. 145 to 150 inclusive and 164 to 169 inclusive on plan of subdivision No. 11510, fronting Acunha-street and Dolphin-street, Mount Eliza.

Dated the 7th day of December, 1970.

By order of the said Sewerage Authority.

8210 P. J. LEAKE, Chairman.
D. G. COLLINGS, Secretary.

SIXTH SCHEDULE.
MOUNT ELIZA SEWERAGE AUTHORITY.
GENERAL NOTICE.

Declaration of Sewerage Area No. 18.

THE above-mentioned Sewerage Authority, having made provision for carrying off the sewage from each and every property which or any part of which is within the Sewerage Area hereinafter described, doth hereby declare that on and after the 1st April, 1971, each and every property which or any part of which is within the said Sewerage Area can be deemed to be a sewered property within the meaning of the *Sewerage Districts Act 1958*.

The boundaries of the Sewerage Area hereinbefore referred to are:—Commencing at a point on the existing boundary of Sewerage Area No. 4, being at the intersection of the north-western boundary of lot No. 32, on plan of subdivision No. 31895, with the south-western alignment of Leicester-avenue; thence south-easterly by the said alignment of Leicester-avenue to the south-eastern boundary of lot No. 35 on the said plan of subdivision; thence south-westerly by the south-eastern boundary of lots Nos. 35 and 36 on plan of subdivision No. 31895, to the north-eastern alignment of Wendy-avenue; thence north-westerly by the said alignment of Wendy-avenue for a distance of 185 ft. 5½ in. to the existing boundary of Sewerage Area No. 4; thence by lines bearing 31 deg. 4 min. for 135 feet; 125 deg. for 2 ft. 2½ in.; and 31 deg. 2½ min. for 135 feet home to the point of commencement.

Dated the 7th day of December, 1970.

By order of the said Sewerage Authority.

8211 P. J. LEAKE, Chairman.
D. G. COLLINGS, Secretary.

SIXTH SCHEDULE.
MOUNT ELIZA SEWERAGE AUTHORITY.
GENERAL NOTICE.

Declaration of Sewerage Area No. 19.

THE above-mentioned Sewerage Authority having made provision for carrying off the sewage from each and every property which or any part of which is within the Sewerage Area hereinafter described doth hereby declare that on and after the 1st April, 1971, each and every property which or any part of which is within the said Sewerage Area can be deemed to be a sewered property within the meaning of the *Sewerage Districts Act 1958*.

The boundaries of the Sewerage Area hereinbefore referred to are:—Commencing at a point being the intersection of the north-eastern alignment of Conway-street with the south-eastern alignment of Nepean Highway; thence north-easterly by the said alignment of Nepean Highway to the north-eastern boundary of lot No. 5 on plan of subdivision No. 67616; thence south-easterly by the north-eastern boundary of the said lot No. 5 and lot No. 1 on plan of subdivision No. 52780 to the north-western alignment of Grice-avenue; thence south-easterly by a line across Grice-avenue to the north-eastern corner of lot No. 13 on plan of subdivision No. 53001; thence south-easterly by the north-eastern boundaries of lots Nos. 13, 14, 15, 20, 21, 22 and 23 on the said plan of subdivision to the northern alignment of Marlo-grove; thence westerly by the northern alignment of Marlo-grove to the north-western boundary of lot No. 30 on plan of subdivision No. 53001; thence north-easterly by the north-western boundary of the said lot No. 30 to the south-western boundary of lot No. 4 on the said plan of subdivision; thence north-westerly by the south-western boundary of the said lot No. 4 to the south-eastern alignment of Grice-avenue; thence north-easterly by the south-eastern alignment of Grice-avenue to the north-eastern boundary of lot No. 8 on plan of subdivision No. 53001; thence south-easterly by the north-eastern boundary of the said lot No. 8 to the south-eastern boundary of lot No. 9 on the said

plan of subdivision; thence north-easterly by the south-eastern boundary of the said lot No. 9 to the south-western alignment of Dalry-court; thence by the alignment of Dalry-court being the frontages of lots Nos. 16, 15 and 14 on plan of subdivision No. 53001 to the north-western boundary of the said lot No. 14; thence north-easterly by the north-western boundary of the said lot No. 14 to the north-eastern boundary of lot No. 12 on the said plan of subdivision; thence north-westerly by the north-eastern boundary of the said lot No. 12 to the south-eastern alignment of Grice-avenue; thence across Grice-avenue to the south-western corner of lot No. 1 on plan of subdivision No. 52780; thence north-westerly by the south-western boundary of the said lot No. 1 to the north-western boundary of the said lot No. 1; thence south-westerly by the north-western boundaries of lots Nos. 2, 3 and 4 on the said plan of subdivision to the north-eastern boundary of lot No. 8 on the said plan of subdivision; thence south-westerly by the north-western boundary of the said lot No. 8 to the north-eastern alignment of Conway-street; thence north-westerly by the said alignment of Conway-street home to the point of commencement.

Dated the 7th day of December, 1970.

By order of the said sewerage authority.

P. J. LEAKE, Chairman.

8212 D. G. COLLINGS, Secretary.

SIXTH SCHEDULE.

MOUNT ELIZA SEWERAGE AUTHORITY.

GENERAL NOTICE.

Declaration of Sewerage Area No. 20.

THE above-mentioned Sewerage Authority, having made provision for carrying off the sewage from each and every property which or any part of which is within the Sewerage Area hereinafter described, doth hereby declare that on and after the 1st April, 1971, each and every property which or any part of which is within the said Sewerage Area can be deemed to be a sewered property within the meaning of the *Sewerage Districts Act 1958*.

The boundaries of the Sewerage Area hereinbefore referred to are:—The boundaries of all that piece of land comprising lots Nos. 617 and 618 on plan of subdivision No. 10716, fronting Roborough-avenue, Mount Eliza.

Dated the 7th day of December, 1970.

By order of the said Sewerage Authority.

P. J. LEAKE, Chairman.

8213 D. G. COLLINGS, Secretary.

SIXTH SCHEDULE.

MOUNT ELIZA SEWERAGE AUTHORITY.

GENERAL NOTICE.

Declaration of Sewerage Area No. 21.

THE above-mentioned Sewerage Authority, having made provision for carrying off the sewage from each and every property which or any part of which is within the Sewerage Area hereinafter described, doth hereby declare that on and after the 1st April, 1971, each and every property which or any part of which is within the said Sewerage Area can be deemed to be a sewered property within the meaning of the *Sewerage Districts Act 1958*.

The boundaries of the Sewerage Area hereinbefore referred to are:—The boundaries of all that piece of land comprising lots Nos. 9, 10, 11, 12, 13, 14 and 15 on plan of subdivision No. 18387, lots Nos. 1, 2, 3 and 4 on plan of subdivision No. 85498, and lots Nos. 6, 7 and 8 on plan of subdivision No. 85499, and lots Nos. 1 to 21 inclusive on plan of subdivision No. 56783, fronting Stewart-street, Nepean Highway, Tower-road, Yewers-avenue and Lisa-court, Mount Eliza.

Dated the 7th day of December, 1970.

By order of the said Sewerage Authority.

P. J. LEAKE, Chairman.

8214 D. G. COLLINGS, Secretary.

SIXTH SCHEDULE.

MOUNT ELIZA SEWERAGE AUTHORITY.

GENERAL NOTICE.

Declaration of Sewerage Area No. 22.

THE above-mentioned Sewerage Authority, having made provision for carrying off the sewage from each and every property which or any part of which is within the Sewerage Area hereinafter described, doth hereby declare that on and after the 1st April, 1971, each and every property which or any part of which is within the said Sewerage Area can be deemed to be a sewered property within the meaning of the *Sewerage Districts Act 1958*.

The boundaries of the Sewerage Area hereinbefore referred to are:—Commencing at a point on the existing boundary of Sewerage Area No. 1 being at the intersection of the north-western boundary of lot No. 650 on plan of subdivision No. 10716 with the south-western alignment of Roborough-avenue; thence north-easterly by a line across Roborough-avenue being the prolongation of the north-western boundary of the said lot No. 650; thence north-westerly by the north-eastern alignment of Roborough-avenue to the north-western boundary of lot No. 607 on the said plan of subdivision; thence north-easterly by the north-western boundary of the said lot No. 607 to the eastern boundary of the said lot No. 607; thence south-easterly by the eastern boundaries of lots Nos. 607, 606, 605, 604 and 603 to the south-eastern boundary of the said lot No. 603; thence south-westerly by the south-eastern boundary of the said lot No. 603 to the north-eastern alignment of Roborough-avenue; thence south-easterly by the said alignment of Roborough-avenue to the south-eastern boundary of lot No. 601 on the said plan of subdivision; thence south-westerly by a line across Roborough-avenue to the south-eastern corner of lot No. 654; thence south-westerly by the south-eastern boundary of lot No. 654 to the south-western boundary of lot No. 654; thence north-westerly by the south-western boundaries of lots Nos. 654, 653, 652, 651 and 650 to the north-western boundary of lot No. 650 on the said plan of subdivision; thence north-easterly by the north-western boundary of the said lot No. 650 home to the point of commencement.

Dated the 7th day of December, 1970.

By order of the said Sewerage Authority.

P. J. LEAKE, Chairman.

8215 D. G. COLLINGS, Secretary.

SIXTH SCHEDULE.

MOUNT ELIZA SEWERAGE AUTHORITY.

GENERAL NOTICE.

Declaration of Sewerage Area No. 23.

THE above-mentioned Sewerage Authority, having made provision for carrying off the sewage from each and every property which or any part of which is within the Sewerage Area hereinafter described, doth hereby declare that on and after the 1st April, 1971, each and every property which or any part of which is within the said Sewerage Area can be deemed to be a sewered property within the meaning of the *Sewerage Districts Act 1958*.

The boundaries of the Sewerage Area hereinbefore referred to are:—Commencing at a point on the existing boundary of Sewerage Area No. 9 being the intersection of the north-western boundary of lot No. 783 on plan of subdivision No. 10716 with the south-western alignment of Redbourne-avenue; thence south-easterly by the south-western alignment of Redbourne-avenue to the south-eastern boundary of lot No. 790; thence south-westerly by the south-eastern boundary of the said lot No. 790 to the arm of Earimil Creek located between Redbourne-avenue and Koetong-parade; thence north-westerly by the said arm of Earimil Creek to the south-western boundary of lot No. 785 on plan of subdivision No. 10716; thence northerly by a line across lot L to the southern most corner of lot No. 784 on plan of subdivision No. 10716; thence north-westerly by the south-western boundaries of lots Nos. 784 and 783 to the north-western boundary of lot No. 783 on the said plan of subdivision; thence north-easterly by the north-western boundary of the said lot No. 783 home to the point of commencement.

Dated the 7th day of December, 1970.

By order of the said Sewerage Authority.

P. J. LEAKE, Chairman.

8216 D. G. COLLINGS, Secretary.

NOTICE is hereby given that the partnership heretofore subsisting between the undersigned, Joannis Skitzis and Nicolas Daglis, carrying on business as second-hand dealers, at 43 Market-road, Sunshine, under the name of "Sunshine Auto Market", has been dissolved by mutual consent as from the 1st day of January, 1971. All debts due to and owing by the said late firm will be received and paid by Nicolas Daglis, who will continue to carry on the business at the same place.

Dated at Melbourne, the 1st day of January, 1971.

JOANNIS SKITZIS.
NICOLAS DAGLIS.

H. S. W. Lawson, Hughes & Co., solicitors, of 357 Little Collins-street, Melbourne. 8228

Companies Act 1961.

CAREFREE CASUALS PTY. LTD. (IN LIQUIDATION).

NOTICE TO CREDITORS OF INTENTION TO DECLARE DIVIDEND.

A SECOND and Final Dividend is intended to be declared in the above matter. Creditors who have not proved their debt by the 15th day of February, 1971, will be excluded from this dividend.

Dated this 1st day of February, 1971.

A. NEVILLE BIRD, Liquidator.

A. Neville Bird & Co., chartered accountants, 289 Flinders-lane, Melbourne, 3000, telephone No. 63 2874.

8238

The Companies Act 1961.—In the matter of GOLDIE MODES PTY. LTD. (in Liquidation).

A FIRST Dividend is intended to be declared in the above-mentioned matter. Creditors who have not proved their debts by the 22nd day of February, 1971, will be excluded from the dividend.

Dated this 1st day of February, 1971.

R. E. RAMSEY, Liquidator.

Kennedy, Smail & Middlemiss, 296 Little Lonsdale-street, Melbourne, 3000.

8239

The Companies Act 1961.—In the matter of P.D.M. PTY. LTD. (in Liquidation).

A SECOND and Final Dividend is intended to be declared in the above-mentioned matter. Creditors who have not proved their debts by the 25th day of February, 1971, will be excluded from the dividend.

Dated this 4th day of February, 1971.

J. M. WALSH, Liquidator.

Kennedy, Smail & Middlemiss, 296 Little Lonsdale-street, Melbourne, 3000.

8268

The Companies Act 1961.—In the matter of HALLMARK HOMES PTY. LTD. (in Liquidation).

A THIRD and Final Dividend is intended to be declared in the above-mentioned matter. Creditors who have not proved their debts by the 25th day of February, 1971, will be excluded from the dividend.

Dated this 4th day of February, 1971.

A. M. HORSBURGH, Liquidator.

Kennedy, Smail & Middlemiss, 296 Little Lonsdale-street, Melbourne, 3000.

8270

The Companies Act 1961.—In the matter of STEREO SOUND SYSTEMS PTY. LTD.

NOTICE is hereby given that at an Extraordinary General Meeting of the members of the above-named company held on the 27th day of January, 1971, it was resolved that the company be wound up voluntarily, and at a meeting of creditors held on the same day, pursuant to section 260, it was resolved that for such purpose, Edward Ronald Smail, of 296 Little Lonsdale-street, Melbourne, chartered accountant, be appointed liquidator.

Notice is also given that after 21 days from this date I shall proceed to distribute the assets. All creditors having any claims against the company should furnish particulars of same by that date, otherwise I shall proceed to distribute the assets without regard to their claim.

Dated this 1st day of February, 1971.

E. R. SMAIL, Liquidator.

Kennedy, Smail & Middlemiss, 296 Little Lonsdale-street, Melbourne, 3000.

8240

The Companies Act 1961.—In the matter of IAN FASHIONS PTY. LTD.

NOTICE is hereby given that at an Extraordinary General Meeting of the members of the above-named company held on the 28th day of January, 1971, it was resolved that the company be wound up voluntarily, and at a meeting of creditors held on the same day pursuant to section 260, it was resolved that for such purpose, John Martin Walsh, of 296 Little Lonsdale-street, Melbourne, accountant, be appointed liquidator.

Notice is also given that after 21 days from this date I shall proceed to distribute the assets. All creditors having any claims against the company should furnish particulars of same by that date, otherwise I shall proceed to distribute the assets without regard to their claim.

Dated this 4th day of February, 1971.

J. M. WALSH, Liquidator.

Kennedy, Smail & Middlemiss, 296 Little Lonsdale-street, Melbourne, 3000.

8269

Companies Act 1961, Section 260 (1).

MAJOR FLORIST SUPPLIES AND CERAMICS (MELB.) PTY. LTD.

NOTICE OF MEETING OF CREDITORS.

NOTICE is hereby given that a meeting of the creditors of Major Florist Supplies and Ceramics (Melb.) Pty. Ltd., will be held at Cheltenham Hall, Nepean Highway and Charman-road, Cheltenham, on the 12th day of February, 1971, at 10 a.m. in the forenoon, for the purpose of winding up of the company under section 260 of the Companies Act 1961.

Dated this 28th day of January, 1971.

8241

J. MCINTOSH, Official Manager.

The Companies Act 1961.

PIONEER REFRIGERATION (WHOLESALES) PTY. LTD.

NOTICE is hereby given that at an Extraordinary General Meeting of the members of Pioneer Refrigeration (Wholesales) Pty. Ltd., held on the 27th January, 1971, the following Special Resolution was passed:—

"That the company be wound up voluntarily and that it be recommended to the creditors of the company at the meeting called for this day, 27th January, 1971, that Mr. Reginald Wilfrid Ellis, of 351 Collins-street, Melbourne, be appointed liquidator of the company for the purposes of such winding up."

Dated this 28th day of January, 1971.

8229

J. E. JAMES, Director.

The Companies Act 1961.

PIONEER REFRIGERATION (MELBOURNE) PTY. LTD.

NOTICE is hereby given that at an Extraordinary General Meeting of the members of Pioneer Refrigeration (Melbourne) Pty. Ltd. held on the 27th day of January, 1971, the following Special Resolution was passed:—

"That the company be wound up voluntarily and that it be recommended to the creditors of the company at the meeting called for this day, 27th January, 1971, that Mr. Reginald Wilfrid Ellis, of 351 Collins-street, Melbourne, be appointed liquidator of the company for the purposes of such winding up."

Dated this 28th day of January, 1971.

8230

J. E. JAMES, Director.

Companies Act 1961.

BLUE TOP CONSTRUCTIONS PTY. LTD.

NOTICE PURSUANT TO SECTION 254 (2) (b) OF THE COMPANIES ACT 1961.

NOTICE is hereby given that at an Extraordinary Meeting of the members of the above-named company held on the 27th day of January, 1971, it was resolved—

"That the company be wound up voluntarily and that Robert Rankin Smith, chartered accountant, care of O. W. Parkinson & Son, 343 Little Collins-street, Melbourne, being a registered liquidator in accordance with the provisions of the Companies Act 1961, and having given his prior written consent, be appointed liquidator for the purpose of such winding up."

Dated this 2nd day of February, 1971.

8267

ROBERT R. SMITH, Liquidator.

The Companies Act 1961.

W. R. JOHNSON (HOLDINGS) PTY. LTD. (IN LIQUIDATION).

NOTICE is hereby given that a First and Final Dividend of \$5.65 is intended to be declared in the above matter. Creditors who have not proved their debts by 20th day of February, 1971, may be excluded from this dividend.

Dated this 28th day of January, 1971.

BETTY MEAGHER, Liquidator.

B. G. Meagher, public accountant, suite 18, 58 Queens-road, Melbourne.

8197

Companies Act 1961.—In the matter of KENFRAE CHILDREN'S KNITWEAR PROPRIETARY LIMITED (in Voluntary Liquidation).

NOTICE is hereby given, pursuant to section 254 (2) (b) of the Companies Act 1961, that at the General Meeting of the members of Kenfrae Children's Knitwear Proprietary Limited, duly convened and held at Suite 2

162 Albert-road, South Melbourne, on the 25th day of January, 1971, the following resolution was passed as a special resolution:—

"That the company shall be wound up voluntarily, it not being further required, in accordance with the provisions of the Companies Act 1961, and that Marjorie Agnes Newport be appointed liquidator of the company for the purpose of winding up the affairs and distributing the assets of the company."

Dated this 29th day of January, 1971.

8203 M. A. NEWPORT, Liquidator.

HINKLEY STORES PTY. LTD.

AT an Extraordinary General Meeting of the above-named company, duly convened and held at 146 Dudley-street, West Melbourne, on the 26th day of January, 1971, the following Resolution was duly passed as a Special Resolution:—

That the company be wound up voluntarily, and that Reginald George Bond, of 146 Dudley-street, West Melbourne, be appointed liquidator.

8181 R. G. BOND, Liquidator.

NOTICE is hereby given that at a meeting of members of Pittards Holdings Proprietary Limited held at 17 Lydiard-street north, Ballarat, on 27th January, 1971, the following Resolution was passed as a Special Resolution:—

"That the company be wound up voluntarily."

Dated at Ballarat, this 27th day of January, 1971.

8245 C. P. HOSKIN, Liquidator.

KENFRAE CHILDREN'S KNITWEAR PROPRIETARY LIMITED (IN VOLUNTARY LIQUIDATION).

TAKE notice that the affairs of the above-named company are now fully wound up and that in pursuance of section 272 (1) of the Companies Act 1961 a General Meeting of the company will be held at Suite 2, 162 Albert-road, South Melbourne, on the 1st day of March, 1971, at 2 o'clock in the afternoon for the purpose of laying before it an account showing how the winding up has been conducted and the property of the company disposed of and giving any explanation thereof.

Dated this 28th day of January, 1971.

8202 M. A. NEWPORT, Liquidator.

CREDITORS, next of kin and others having claims in respect of the estate of Amy Marjorie Maggie Vassie, late of 211 Ballarat-road, Footscray, in the State of Victoria, formerly married woman, late widow, deceased (who died on the 29th day of October, 1970), are required to send particulars of their claims to the executor, George Joseph Vassie, care of the under-mentioned solicitors by the 4th day of April, 1971, after which date the executor will distribute the assets of the deceased, having regard only to the claims of which he then has had notice.

J. McDONALD SMITH & CO., solicitors, of 59-61 Irving-street, Footscray. 8266

CREDITORS, next of kin and others having claims in respect of the estate of Eileen Moore Lockwood, late of 2 Warburton-road, East Camberwell, married woman (who died on the 16th September, 1970), are to send particulars of their claims to the executor, Brian O'Keeffe, care of the under-signed by the 10th March, 1971, after which date he will commence to distribute the assets, having regard only to the claims of which he then has notice.

RENNICK & GAYNOR, solicitors, 481 Riversdale-road, Hawthorn East. 8265

JOHN WILLIAM SETTER, late of 20 Merri-street, Warrnambool, retired draper, DECEASED.

CREDITORS, next of kin and all others having claims in respect of the above-named deceased (who died on the 25th October, 1970), are requested to send particulars of their claims in writing to the executor, John Beynon Dwyer, of 95 Kepler-street, Warrnambool, solicitor, on or before the 5th April, 1971, after which date he will distribute the assets of the said estate, having regard only to the claims of which he then has notice as aforesaid.

DESMOND DUNNE & DWYER, solicitors, Warrnambool. 8248

Re JOHN McDONALD TAYLOR, late of Kepler-street, Warrnambool, solicitor, DECEASED.

CREDITORS, next of kin and other persons having claims in respect of the estate of the said deceased are required by Ian McDonald Taylor, of 9 Wildwood-crescent, Warrnambool, law clerk, and The Union-Fidelity Trustee Company of Australia Limited, of 100 Exhibition-street, Melbourne, the executors to whom probate of the will of

the said deceased was granted on the 22nd day of December, 1970, to send in particulars of such claims to the under-signed on or before the 11th day of April, 1971, after which date the said executors will distribute the assets, having regard only to the claims to which they shall then have had notice.

MACKAY & TAYLOR, solicitors, Kepler-street, Warrnambool. 8247

BINGLEY, ELSIE MAY, late of "Loma Larnee", Anglesea, in the State of Victoria, widow, DECEASED.

AFTER fourteen clear days application will be made to the Supreme Court of Victoria that probate of the will dated the thirtieth day of May, 1955, of the above-named deceased, be granted to Ronald Pendock Bingley, grazier, of "The Meadows", Rokewood, in the said State, and Terence James Bingley, grazier, of "Warrambeen", Shelford, in the said State, the executors named in the said will.

AITKEN WALKER & STRACHAN, proctors for the applicants, 414 Collins-street, Melbourne. 8220

FLORENCE BRIGGS, late of 108 Balaclava-road, Caulfield, clerk.

CREDITORS, next of kin and others having claims in respect of the estate of the deceased (who died on the 31st day of October, 1970), are required by The Perpetual Executors and Trustees Association of Australia Limited, of 100-104 Queen-street, Melbourne, to send particulars of their claims to the said company by the 20th day of May, 1971, after which date it will convey or distribute the assets, having regard only to the claims of which the company then has notice.

FORD, ASPINWALL & DE GRUCHY, solicitors, 100-104 Queen-street, Melbourne. 8233

BRIAN JAMES CRUIKSHANK, late of 8 Mernda-avenue, Ashburton, in the State of Victoria, helicopter pilot, DECEASED.

CREDITORS, next of kin and others having claims in respect of the estate of the deceased (who died on the 19th day of October, 1970), are required by The Perpetual Executors and Trustees Association of Australia Limited, of 100-104 Queen-street, Melbourne, to send particulars of their claims to the said company by the 7th day of April, 1971, after which date it will convey or distribute the assets, having regard only to the claims of which the company then has notice.

PURVES & PURVES, solicitors, 121 William-street, Melbourne, 3000. 8234

CREDITORS, next of kin and others having claims in respect of the estate of Percy James Kent, late of 33-37 Mayfield-avenue, Malvern, in the State of Victoria, retired chartered accountant, deceased (who died on the 13th day of June, 1970), are required to send particulars of their claims to the executor of the estate, The Equity Trustees Executors and Agency Co. Ltd., of 472 Bourke-street, Melbourne, by the 5th day of April, 1971, after which date the said executor may distribute the assets of the said estate, having regard only to claims of which it then has notice.

CORR & KEMPSON, solicitors, 493 Bourke-street, Melbourne. 8235

CREDITORS, next of kin and others having claims in respect of the estate of Ernest Wilfrid Olley, late of Lurra, 17 Waterloo-place, Mornington, in the State of Victoria, retired solicitor, deceased (who died on the 25th day of October, 1970), are required to send particulars of their claims to the executor of the estate, The Equity Trustees Executors and Agency Co. Ltd., of 472 Bourke-street, Melbourne, by the 5th day of April, 1971, after which date the said executor may distribute the assets of the said estate, having regard only to claims of which it then has notice.

CORR & KEMPSON, solicitors, 493 Bourke-street, Melbourne. 8236

CREDITORS, next of kin and others having claims in respect of the estate of William Stewart De Little Reynolds, late of 594 Hampton-street, Hampton, retired accountant, deceased (who died on the 14th day of September, 1970), are required to send particulars of their claims to The Trustees Executors and Agency Company Limited, of 401 Collins-street, Melbourne, by 4th April, 1971, after which date it will distribute the assets, having regard only to the claims of which it then has notice.

R. T. BREEN & CO., solicitors, 86 Church-street, Middle Brighton. 8257

Trustee Act 1958.**NOTICE TO CLAIMANTS.**

PURSUANT to the Trustee Act 1958, creditors, next of kin and all other persons having claims in respect of the estate of any deceased person named below are required to send particulars to the legal personal representative or representatives at the address stated, after which date the representative or representatives will distribute the assets, having regard only to the claims of which notice has been received:—

George Turner, late of 68 Ballarat-road, Maidstone, retired night watchman, deceased, died on the 11th day November, 1970.—Claims to the executrix, Mary Catherine Fahey, of 68 Ballarat-road, Maidstone, married woman, care of John F. Carroll, of 4 Paisley-street, Footscray, solicitor, by the 5th day of April, 1971. John F. Carroll, LL.B., solicitor, 4 Paisley-street, Footscray. 8262

NORMAN SOMERVILLE, formerly of "Verdant Hills", Casterton, grazier, but late of 31 Gray-street, Hamilton, retired grazier, DECEASED.

CREDITORS, next of kin and others having claims in respect of the estate of the deceased (who died on the 30th day of June, 1970), are required by the executors, Florence Dorothy Somerville, of 31 Gray-street, Hamilton, widow, and Alexander Noel Henty Silvester, of 349 Wattletree-road, East Malvern, trustee company officer, to send particulars to them, care of the undermentioned solicitors, by the 8th day of April, 1971, after which date the executors may convey or distribute the assets, having regard only to the claims of which they then have notice.

CAMERON & LOWENSTERN, solicitors, 62 Thompson-street, Hamilton. 8263

CREDITORS, next of kin and others having claims against the estate of Mary Ella Towers, formerly of 137 Maple-street, but late of 478 High-street, Bendigo, in the State of Victoria, married woman, deceased (who died on the 22nd day of November, 1970), are required to send particulars thereof to National Trustees Executors and Agency Company of Australasia Limited, of 46 Queen-street, Bendigo, in the said State, by the 2nd day of April, 1971, after which date the said company will distribute the assets of the said deceased, having regard only to the claims of which it then has notice.

WATSON JAMES & ROGERS, solicitors, Bull-street, Bendigo. 8251

CREDITORS, next of kin and others having claims against the estate of Mary Beatrice Vaughan, late of 204 Mill-street, Ballarat, in the State of Victoria, spinster, deceased (who died on the 17th September, 1970), are requested by the executors of the will of the said deceased, The Union-Fidelity Trustee Company of Australia Limited, of 100 Exhibition-street, Melbourne, in the said State, and Raymond Bruce Vaughan, of 147 Pentacost-avenue, Turrumurra, in the State of New South Wales, company executive, to send particulars of their claims to the said executors on or before the 10th April, 1971, after which date the executors will distribute the assets, having regard only to the claims of which they shall then have had notice.

CUTHBERT MORROW MUST & SHAW, solicitors, Ballarat. 8244

CREDITORS, next of kin and others having claims against the estate of Daniel Joseph Mulqueen, late of 170 Sydney-road, Brunswick, funeral director, deceased (who died on the 31st day of July, 1970), are required to send particulars to the executor, National Trustees Executors and Agency Company of Australasia Limited, of 95 Queen-street, Melbourne, at its address, aforesaid, by the 16th day of April, 1971, after which date the executor will distribute the assets, having regard only to the claims of which it then has notice.

BERNARD NOLAN & CO., solicitors, 595 Bourke-street, Melbourne. 8223

CREDITORS, next of kin and others having claims in respect of the estate of Francis John Feehan, late of 18 Prince-street, Footscray, in the State of Victoria, sales superintendent, deceased, intestate (who died on the 18th day of July, 1970), are required to send particulars of their claims to the administratrix, Patricia Margaret Feehan, care of the under-mentioned solicitors by the 4th day of April, 1971, after which date the administratrix will distribute the assets of the deceased, having regard only to the claims of which she then has had notice.

J. McDONALD SMITH & CO., solicitors, of 59-61 Irving-street, Footscray. 8271

ROBERT HENRY FOX, late of 16 Henry-street, Pakenham East, retired farmer, DECEASED.

CREDITORS, next of kin, and others having claims in respect of the estate of the deceased (who died on the 11th day of July, 1970), are required by the executor of the will of the deceased, The Union-Fidelity Trustee Company of Australia Limited, of 100 Exhibition-street, Melbourne, to send particulars to it at its office at the address, hereinbefore mentioned, by the 15th day of April, 1971, after which date the company may convey or distribute the assets, having regard only to the claims of which it then has notice.

MACPHERSON & KELLEY, solicitors, 264 Lonsdale-street, Dandenong. 8171

CREDITORS, next of kin, and others having claims in respect of the estate of Roderick Douglas Grant, late of Derrinallum, farmer, deceased, intestate (who died on the 17th day of April, 1970), are required to send particulars of their claims to Evelyn Maud Grant, the administratrix of the said estate, care of the under-mentioned solicitors, by the 17th day of April, 1971, after which date the administratrix will distribute the assets, having regard only to the claims of which she shall then have had notice.

ARTHUR E. GEORGE & SONS, solicitors, 202 Manifold-street, Camperdown. 8176

ALFRED JOHN TAYLOR, late of Woorinen South, retired horticulturist, DECEASED.

CREDITORS, next of kin, and others having claims in respect of the estate of the deceased (who died on the 7th day of May, 1969), are required by the The Perpetual Executors and Trustees Association of Australia Limited, of 100-104 Queen-street, Melbourne, to send particulars of their claims to the said company, by the 5th day of April, 1971, after which date it will convey or distribute the assets, having regard only to the claims of which the company then has notice. 8165

CREDITORS, next of kin, and other persons having claims against the estate of Mary Bridget Newman (in her will called Mary Newman) late of 139 Jasper-road, Bentleigh, in the State of Victoria, married woman (who died on the 26th day of July, 1970), are required to send particulars of their claims to the executor, The Union-Fidelity Trustee Company of Australia Limited, of 100 Exhibition-street, Melbourne, on the 7th day of April, 1971.

LESTER, PEARN & FIELDEN, solicitors, of 358 Centre-road, Bentleigh. 8164

MARTIN AUGUST BERG, late of Boundary Bend, in the State of Victoria, farmer, DECEASED, intestate (who died on the 29th day of July, 1969).

CREDITORS, next of kin, and all other persons having claims against the estate of the deceased, are required by the administratrix Alice Maud Berg, to send particulars to her, care of the undersigned, on or before the 25th day of April, 1971, after which date she will distribute the assets, having regard only to the claims of which she then has notice.

GARDEN & GREEN, solicitors, 4 McCallum-street, Swan Hill. 8173

CREDITORS, next of kin and others having claims in respect of the estate of Madeline Morrow, formerly of 43 Ruskin-avenue, Croydon, and late of 34 Wrixon-street, Kew, widow, deceased (who died on 29th July, 1970), are required by Patrick Richard O'Connor, of 2 Annetta-avenue, Ashburton, analytical chemist, and Richard Leo O'Connor, of 2 Dent-street, Glen Iris, pharmaceutical chemist, to send particulars of their claims, care of the under-mentioned solicitor, by 12th April, 1971, after which date they will distribute the assets, having regard only to the claims of which they then have notice.

THOMAS BURKE, solicitor, 152 Wattletree-road, Malvern. 8219

MURIEL CLARICE FREEMAN, late of 50 Wills-street, Glen Iris, widow, DECEASED.

CREDITORS, next of kin and others having claims in respect of the estate of the deceased (who died on the 26th May, 1969), are required by the executors, Lynda Pearce Gray, of 4 York-road, Glen Iris, and The Equity Trustees, Executors and Agency Company Limited, of 472 Bourke-street, Melbourne, to send particulars to it, care of the undersigned solicitors, by the 8th April, 1971, after which date the executors may convey or distribute the assets, having regard only to the claims of which it then has notice.

Dated this 28th day of January, 1971.

W. E. PEARCEY & IVEY, of 524 Collins-street, Melbourne. 8222

PERCY CHARLES GEORGE DAMMAN (usually known as Percy Damman), late of 72 Queens-road, Melbourne, in the State of Victoria, tobacconist, DECEASED.

CREDITORS, next of kin and others having claims in respect of the estate of the above-named deceased (who died on the 28th day of February, 1970), are required by the trustees, John Beresford Damman, of 5 Adrian-street, Burwood, aforesaid, company director, and The Equity Trustees, Executors and Agency Company Limited, of 472 Bourke-street, Melbourne, in the said State, to send particulars to the said company, by the 5th day of April, 1971, after which date the trustees may convey or distribute the assets, having regard only to the claims of which they then have notice.

EGGLESTON CLIFTON-JONES & CO., solicitors, 578 Bourke-street, Melbourne, 3000. 8224

SYDNEY CHARLES CALLAND, late of "Tall Trees", Government-road, Rye, retired, DECEASED.

CREDITORS, next of kin and others having claims in respect of the estate of the above-named deceased (who died on 6th November, 1970), are to send particulars of their claims to The Trustees, Executors and Agency Company Limited, 401 Collins-street, Melbourne, by the 5th April, 1971, after which date it will distribute the assets, having regard only to the claims of which it then has notice.

DAVID THOMAS & FRENKEL, 104 Queen-street, Melbourne. 8225

CREDITORS, next of kin and others having claims in respect of the estate of Helen Claire Rogers (also known as Claire Nunan), late of Mortlake, housekeeper, deceased, intestate (who died on 27th August, 1970), are to send particulars of their claims to The Equity Trustees, Executors and Agency Company Limited, 472 Bourke-street, Melbourne, by the 5th day of April, 1971, after which date it will distribute the assets, having regard only to the claims of which it then has notice.

DUGDALE, DIMMICK & STEVENS, solicitors, 37 Queen-street, Melbourne. 8226

OPHELIA ALICE RAYMOND, late of Warringal-place, Heidelberg, widow, DECEASED.

CREDITORS, next of kin and others having claims in respect of the estate of the deceased (who died on the 24th day of September, 1970), are required by The Perpetual Executors and Trustees Association of Australia Limited, of 100-104 Queen-street, Melbourne, and Joyce Evelyn Raymond, of Skye Farm, Yarra Glen, stock breeder and Eric Deacon Kent, of 40 Rosalind-court, Blackburn, minister of religion, the applicants for a grant of administration to send particulars of their claims to the said applicants in the care of the said company, by the 11th day of April, 1971, after which date they will convey or distribute the assets, having regard only to the claims of which they then have notice.

Messrs. HENDERSON AND BELL, solicitors, 430 Little-Collins-street, Melbourne. 8227

ALBERT FREDERICK LITTLE, late of 401 Murray-road, West Preston, retired, DECEASED.

CREDITORS, next of kin and others having claims in respect of the estate of the deceased (who died on the 14th day of October, 1970), are requested to send particulars of their claims to the executrices, Margery Isobel Gray and Beryl Margaret Smith Hogg, care of the undersigned solicitor, by the 3rd April, 1971, after which date the said executrices will proceed to distribute the estate, having regard only to the claims of which they then have notice.

MARJORY C. COATES, solicitor, 422 Collins-street, Melbourne, 3000. 8231

CREDITORS, next of kin and others having claims in respect of the estate of Grace Charlotte Werring, late of Panorama-road, Kalorama, gentlewoman, deceased (who died on 19th June, 1970), are required by the executrices, Edle Cutler and Judith Evans, both of 49 Keith-avenue, Edithvale, home duties, to send particulars of their claims to them, care of the under-mentioned solicitors, by the 12th day of April, 1971, after which date they will convey or deal with the assets, having regard only to the claims of which they then have notice.

UPTON & ETTIELSON, solicitors, 100 Queen-street, Melbourne. 8232

RE ANNE CREIGHTON, late of 301 Shannon-avenue, New town, Geelong, in the State of Victoria, widow, DECEASED (who died on the 7th day of October, 1970).

CREDITORS, next of kin, and all persons having claims against the estate of the above-named are required by the executors of the will, Alexander Macpherson, of 112 Elizabeth-street, Geelong West, in the State of Victoria, retired mill employee, and Roy Davison Birdsey, of 166A Ryrie-street, Geelong, in the said State, solicitor, to send particulars to them, care of the under-mentioned solicitors, on or before the 14th day of April, 1971, after which date they will distribute the assets, having regard only to the claims of which they then have notice.

BIRDSEY, DEDMAN & BARTLETT, solicitors, of 166A Ryrie-street, Geelong. 8199

ANNIE O'NEILL, late of Killarney, in the State of Victoria, widow, DECEASED.

CREDITORS, next of kin and others having claims in respect of the estate of the above-named, deceased (who died on the 23rd day of December, 1970), are required by the executor and executrix, James Francis O'Neill, of Princes Highway, Port Fairy North, and Marie Catherine Sheehan, of Killarney aforesaid, to send particulars to them, care of the undersigned solicitors, by the 12th day of April, 1971, after which date they may convey or distribute the assets, having regard only to the claims of which they then have notice.

Dated the 3rd day of February, 1971.

D. MADDEN & CO., solicitors, 1A Liebig-street, Warrnambool. 8204

INSOLVENCY NOTICE

Bankruptcy Act 1966-1969.—Part X.—No. 150 of 1970.

NOTICE OF MEETING OF ALFRED MAKER CHYNOWETH.

NOTICE is hereby given that the above-named debtor signed an Authority under section 188 (1) of the Act authorizing Alex Neville Bird to take over control of his property and further take notice that a meeting of creditors will be held at the office of A. Neville Bird & Co., chartered accountants, 5th Floor, 289 Flinders-lane, Melbourne, at 10.30 a.m., on Monday, the 15th day of February, 1971.

Dated this 1st day of February, 1971.

A. NEVILLE BIRD, Controlling Trustee.

A. Neville Bird & Co., chartered accountants, 289 Flinders-lane, Melbourne. Telephone 63 2874. 8237

IMPOUNDINGS

BENALLA.—Impounded by Mr. B. Hunter (C.R.B. inspector), on 25th January, 1971.

1 wether, horns, nick on right ear, L on back

If not claimed and expenses paid, to be sold on 18th February, 1971.

8246—\$2.45 C. H. WALLACE, Poundkeeper.

BENALLA.—Impounded in Benalla Pound, by Mr. B. Hunter (C.R.B. Inspector), on 24th January, 1971.

2 ewes, one with horns, blue square or diamond on back

If not claimed and expenses paid, to be sold on 18th February, 1971.

8168—\$2.45 C. H. WALLACE, Poundkeeper.

COLAC.—Impounded at Colac Shire Pound, Elliminyt.

- 1 woolly wether crossbred sheep, notch out of left ear,
piece out of top of right ear, red brand on left side;
1 shorn wether sheep, notch out of top and bottom left
ear, no visible brand

If not claimed and expenses paid, to be sold at J. G. Johnstone's & Co. Saleyards, on 4th February, 1971.

8177—\$3.15 G. J. DUNN,
Poundkeeper.

CRANBOURNE.—Impounded at Cranbourne, by G. Savage, Pearcedale-road, Cranbourne South.

- 5 long tailed lambs, no visible brands

If not claimed and expenses paid, to be sold at Dandenong Market, on Monday, 22nd February, 1971.

8249—\$2.45 G. HALLISEY,
Poundkeeper.

DONALD.—Impounded from Litchfield area, on Tuesday, 26th January, 1971.

- 1 full mouthed Border Leicester ram, no visible brand
or earmark

If not claimed and expenses paid, to be sold on 19th February, 1971.

8243—\$2.80 W. A. CAMERON,
Poundkeeper.

FERN TREE GULLY.—Impounded at Fern Tree Gully pound.

- 1 Shetland pony, bay mare, 6 hands, brand S.C. on near
shoulder

If not claimed and expenses paid, to be sold on Friday, 19th February, 1971.

8256—\$2.80 W. BALLINGER,
Poundkeeper.

LISMORE.—Impounded in Lismore Pound, on 22nd January, 1971, from Gnarpurt-road.

- 2 lambs, notch out of right ear, no visible brand
1 ewe, notch out of right ear, no visible brand

If not claimed and expenses paid, to be sold on 23rd February, 1971.

8196—\$2.80 J. A. SERGENT,
Poundkeeper.

OXLEY.—Impounded from Hume Highway at Wangaratta North.

- 5 weaners, 1 ewe with horn, no visible brand, 1 ewe, no
visible brand, 1 ewe, nick in right ear, no visible brand,
2 weathers, no visible brand

If not claimed and expenses paid, to be sold on 22nd February, 1971.

8252—\$3.15 M. PERKINS,
Poundkeeper.

PAKENHAM.—Impounded in Pakenham Pound, from Officedale-road, Officer.

- 1 Murray grey bull, 2 years, no visible brand

If not claimed and expenses paid, to be sold on 10th February, 1971.

8175—\$2.45 H. SMITH,
Poundkeeper.

SHEPPARTON.—Impounded in Shepparton Pound.

- 1 Friesian steer calf, no visible brands

If not claimed and expenses paid, to be sold on 18th February, 1971.

8272—\$2.10 C. L. MANSELL,
Poundkeeper.

SUNSHINE.—Impounded at Ardeer Pound.

- 1 bay filly; star on forehead, no visible brand

- 1 skewbald colt, no visible brand

If not claimed and expenses paid, to be sold on 20th February, 1971.

8221—\$2.45 D. L. THOMPSON,
Poundkeeper.

NOTICE OF MAKING OF STATUTORY RULES.

Subordinate Legislation Act 1962.

IN pursuance of the provisions of the Subordinate Legislation Act 1962 and the Regulations made thereunder, notice is given of the making of the following statutory rules:—

No.	Second-hand Dealers Act 1958.	Price.
11/1971.	Second-hand Dealers (Exemption No. 1) Regulations 1971	10c
	Apprenticeship Act 1958.	
12/1971.	Apprenticeship (Watch Making Trade) (Amendment) Regulations 1971	10c
	Apprenticeship Act 1958.	
13/1971.	Apprenticeship (Modular Courses No. 2) Regulations 1971	10c
	Strata Titles Act 1967.	
14/1971.	Strata Titles (Amendment) Regulations 1971	10c
	Education Act 1958.	
15/1971.	Adult Education (Salaries) Regulations 1971, No. 3	10c

Copies of these statutory rules may be purchased at the Sale of Publications Section of the Government Printing Office, located at Macarthur-street, Melbourne, 3002. If ordered by mail, remittance should be addressed to "The Government Printer, Box 203, P.O., North Melbourne, 3051", and should include 6c extra for postage. If a credit account is held at this office, no remittance is required with the mail order.

The annual subscription rate for Statutory Rules (including Bound Volumes) is \$23, payable in advance. The subscription year commences on 1st January.

C. H. RIXON,
Government Printer.

STATE ACTS, 1970

COPIES of the following Acts of Parliament of Victoria may be obtained at the Government Printing Office, Sale of Publications Branch, off Parliament-place, Melbourne, phone 63 0321, extension 6181, or from any accredited agent, at the price set opposite to each (these prices do not include postage).

The annual subscription for State Acts 1969 et seq. is \$8 payable in advance.

Bound Volumes of State Acts are also available on a subscription basis of \$15 per annum.

No.	Price.
7920. Educational Grants (Amendment)	\$0.10
7933. Evidence (Boards and Commissions)	\$0.10
7934. The Constitution Act Amendment	\$0.10
7935. Coroners (Amendment)	\$0.10
7936. Town and Country Planning (Appeals Tribunal)	\$0.10
7937. Melbourne (Veterinary Schools) Lands	\$0.10
7938. Board of Inquiry (Corrupt Practices)	\$0.10
7939. Cabrini Private Hospital (Guarantees)	\$0.10
7940. Judges' Salaries and Allowances	\$0.10
7941. Instruments (Amendment)	\$0.10
7942. La Trobe University (Amendment)	\$0.10
7943. Business Names (Amendment)	\$0.10
7944. Acts Interpretation (Nationality)	\$0.10
7945. Dairy Products (Board Membership)	\$0.10
7946. Melbourne Harbor Trust (Amendment)	\$0.10
7947. Aboriginal Affairs (Amendment)	\$0.10
7948. River Murray Waters	\$0.15
7949. River Murray Waters (Dartmouth Reservoir)	\$0.10
7950. Western Port (Steel Works)	\$0.25
7951. Extractive Industries (Licences)	\$0.10
7952. Stamps (Salary or Wages)	\$0.10
7953. Melbourne Lands Exchange	\$0.10
7954. Public Officers Salaries and Allowances	\$0.15
7955. Ballarat (Sovereign Hill) Land	\$0.15
7956. Wombat Bonuses	\$0.10
7957. Richmond and Hawthorn Lands	\$0.15
7958. Solicitor-General (Pensions)	\$0.10
7959. Australia and New Zealand Banking Group	\$0.25
7960. Mildura Irrigation and Water Trusts (Amendment)	\$0.10
7961. Land Settlement (Financial)	\$0.10
7962. Securities Industry	\$0.35

STATE ACTS 1970—continued.

No.	Price.
7963. Mildura College Lands (Amendment) ..	\$0.10
7964. Door to Door (Sales) (Amendment) ..	\$0.15
7965. Consumer Protection ..	\$0.10
7966. Justices (Alternative Procedure) ..	\$0.15
7967. Summary Offences ..	\$0.10
7968. Local Government (Amendment) ..	\$0.30
7969. Motor Car (Falsification of Mileage) ..	\$0.10
7970. Marketable Securities ..	\$0.25
7971. Carriers and Innkeepers (Amendment) ..	\$0.10
7972. Cemeteries (Coburg Public Cemetery) ..	\$0.10
7973. Judges Pensions ..	\$0.10
7974. Victoria Institute of Colleges (Affiliated Colleges) ..	\$0.10
7975. Town and Country Planning (Responsible Authority) ..	\$0.10
7976. Wheat Marketing (Special Quotas) ..	\$0.10
7977. Joint Select Committee (Meat Industry) ..	\$0.10
7978. Joint Select Committee (Road Safety) ..	\$0.10
7979. Consolidated Revenue (Supply—July to September 1969-70) ..	\$0.10
7980. Consolidated Revenue (Supplementary Estimates 1969-70) ..	\$0.10
7981. Consolidated Revenue (Supply October to December, 1970) ..	\$0.10
7982. Home Finance (Amendment) ..	\$0.10
7983. Co-operative Housing Societies (Amendment) ..	\$0.10
7984. Soldier Settlement ..	\$0.10
7985. Judges' Pensions (Amendment) ..	\$0.10
7986. Civil Aviation (Carriers' Liability) ..	\$0.10
7987. Road Traffic (Amendment) ..	\$0.15
7988. West Melbourne Market Land (Amendment) ..	\$0.15
7989. West Gate Bridge Royal Commission ..	\$0.10

C. H. RIXON,
Government Printer.

PUBLICATION OF OFFICIAL MATTER.

ATTENTION is invited to the following procedure in relation to the publication of official matter in the *Government Gazette*:—

Publication will be facilitated by the submission of carbon copies for the use of the Gazette Officer.

1. Matter submitted to the Executive Council.

Matter submitted to the Executive Council which requires gazettal will normally be published in the issue of the following week.

Where urgent gazettal is required, special arrangements should be made with the Gazette Officer, Room 9, first floor, Old Treasury Building.

2. Other matter.

(a) All other matter duly certified by a responsible officer for publication should be lodged with the Gazette Officer not later than half-past Nine a.m. on Tuesday.

(b) Lengthy or involved notices should be forwarded several days before publication.

(c) Proofs, which will be supplied only when specifically requested or at the direction of the Gazette Officer, should be returned promptly to avoid delay in publication.

(d) No additions or amendments to matter for publication will be accepted by telephone.

CONTENTS

PAGE

THE "VICTORIA GOVERNMENT GAZETTE".

SUBSCRIPTIONS.—The subscription, including postage, is \$22.50 per annum, or \$11.25 per half year, payable in advance.

Subscriptions are required for whole months, and must cover at least a half year.

Single copies are 30 cents, posted 48 cents. Subscribers do not receive the Acts of Parliament with the GAZETTE.

GAZETTES are held in stock for five years only.

PRIVATE ADVERTISEMENTS.—The charge for insertion is 35 cents per line single column, and 70 cents per line double column. The title forms one or more lines as a heading. On an average ten words make a line of single column. Every signature must likewise be counted as a line. The final words of a paragraph, though only portion of a line, must be counted as one line. Signatures (in particular) and proper names must be written very plainly in the text; ONE SIDE ONLY of each sheet of paper should be WRITTEN UPON. The charge for a full page is \$50.

All documents illegibly written will be returned unpublished, and where brands occur unprovided for by the ordinary letters of the alphabet, a worded explanatory description must be furnished.

THE VICTORIA GOVERNMENT GAZETTE is published on WEDNESDAY EVENING in each week, and Notices for insertion will be received by the Government Printer at or before ONE p.m. at ordinary rates, and late advertisements between ONE p.m. and FOUR p.m. at double rates on the day preceding the day of publication.

PAYMENTS.—Unless the advertiser has a credit account, all payments are required in advance. Remittances should be made by cheque, postal order, or money order payable to "GOVERNMENT PRINTER".

ADDRESS.—All communications should be addressed to "The Government Printer, Box 203, P.O., North Melbourne", 3051.

Acts of Parliament on Sale at the Government Printing Office	317
Appointments	278
Cemeteries—Scale of Fees	275
Contracts	277
Estates of Deceased Persons	276
Government Notices	269
Impoundings	316
Insolvency Notice	316
Lands	291
Melbourne and Metropolitan Board of Works—Notice	270
Notice of Making of Statutory Rules	317
Orders in Council—	
Acts—Country Roads; Land; Local Government; Social Welfare; Health; Public Service; et seq	279
Melbourne Underground Rail Loop; Soil Conservation and Land Utilization.	
Police Sale	269
Private Advertisements	302
Proclamations	267
Public Service Notices	299
Resignations	279
Tenders	301
Transport Regulation Board—Public Hearings ..	271