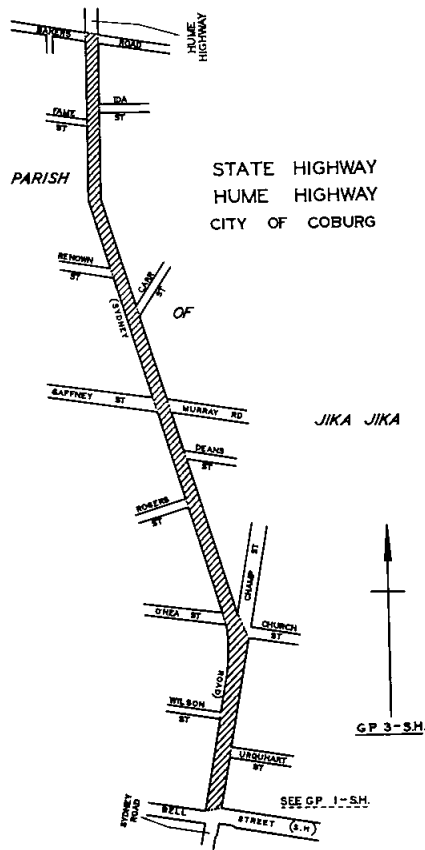


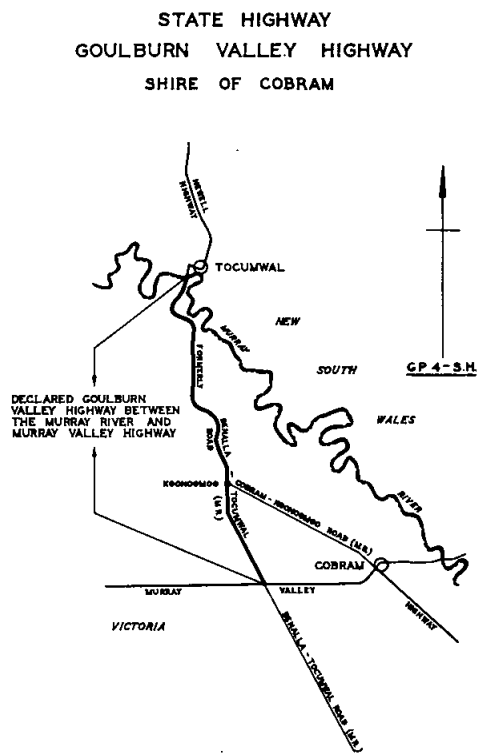
GP 3-S.H.

City of Coburg



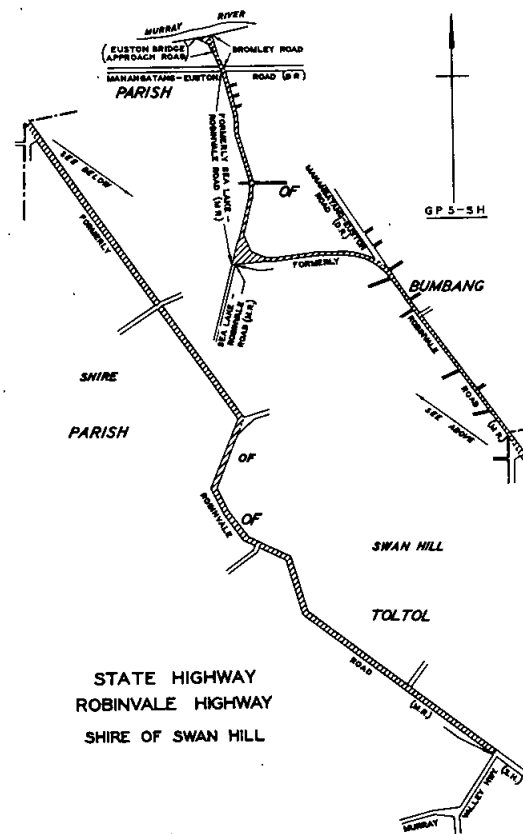
GP 4-S.H.

Shire of Cobram



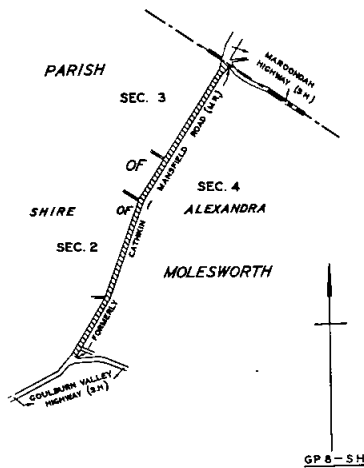
GP 5-S.H.

Shire of Swan Hill



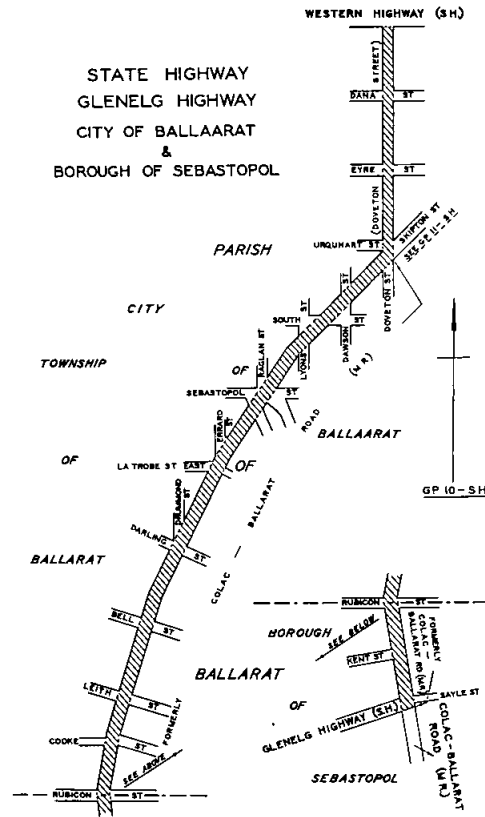
GP 8-S.H. Shire of Alexandra

STATE HIGHWAY
MAROONDAH LINK HIGHWAY
SHIRE OF ALEXANDRA



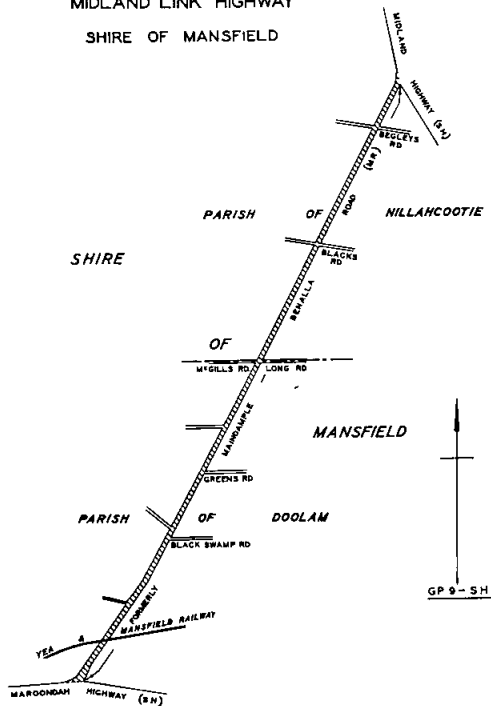
GP 10-S.H. Borough of Sebastopol, City of Ballarat

STATE HIGHWAY
GLENELG HIGHWAY
CITY OF BALLARAT
&
BOROUGH OF SEBASTOPOL



GP 9-S.H. Shire of Mansfield

STATE HIGHWAY
MIDLAND LINK HIGHWAY
SHIRE OF MANSFIELD

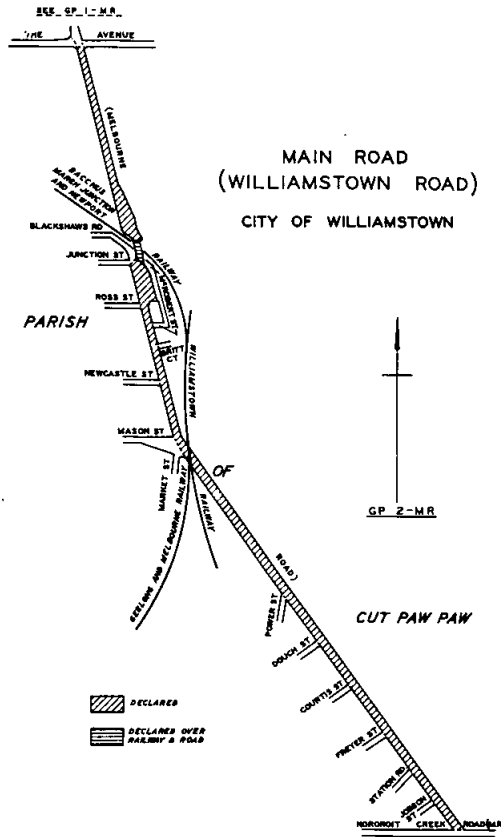
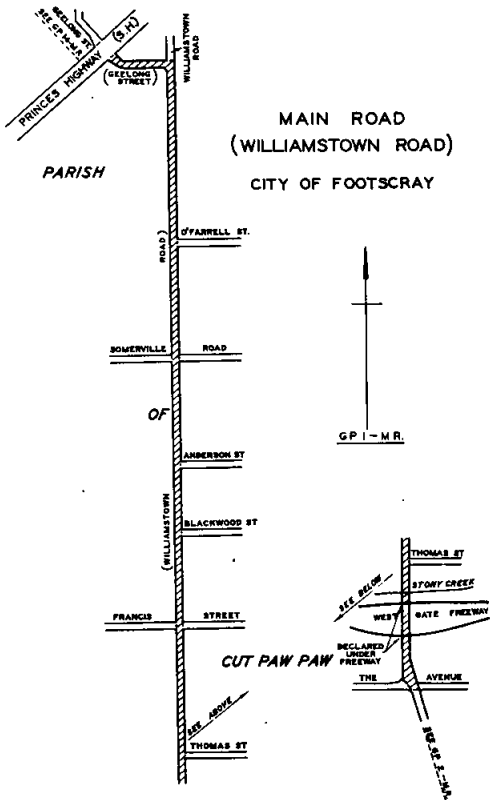


Main Roads

131/83—Resolution dated 9 May 1983 declaring the highways shown on the numbered plans as set out in Column "A" of the schedule below in the municipalities as set out in Column "B" of the said schedule to be main roads.

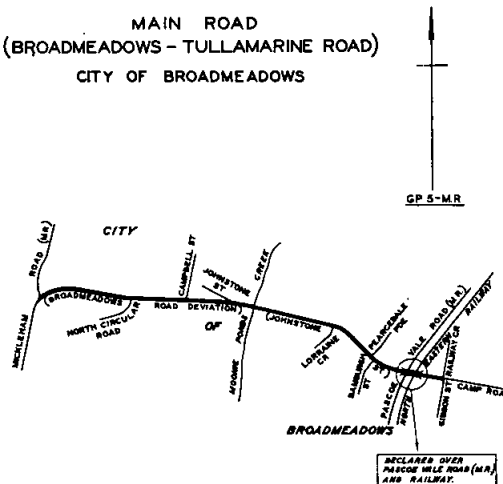
SCHEDULE

Column "A"	Column "B"
GP 1-M.R., GP. 2-M.R.	City of Footscray, City of Williamstown



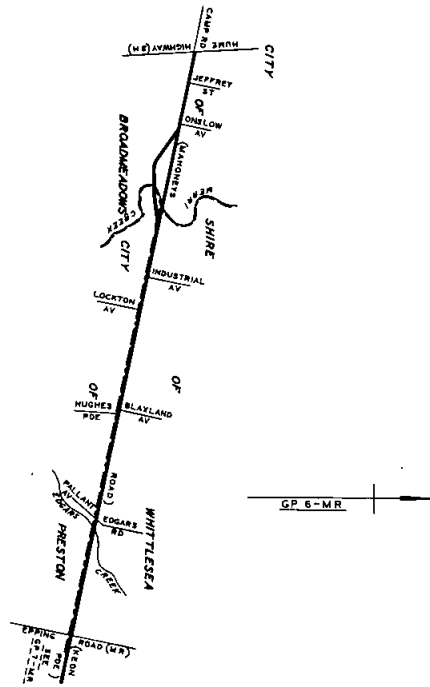
GP 5-M.R. City of Broadmeadows

MAIN ROAD (BROADMEADOWS - TULLAMARINE ROAD) CITY OF BROADMEADOWS

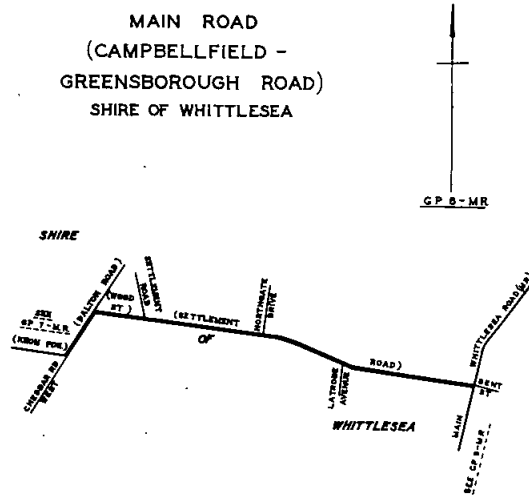


GP 6-M.R., GP 7-M.R., City of Broadmeadows, Shire of Whittlesea, City of Preston, Shire of Diamond Valley
GP 8-M.R., GP 9-M.R.

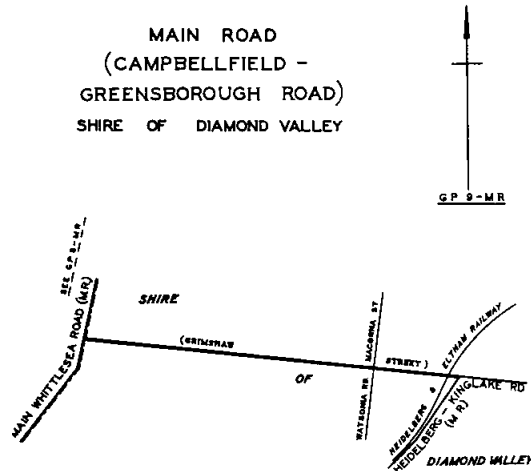
MAIN ROAD
(CAMPBELLFIELD - GREENSBOROUGH ROAD)
CITIES OF BROADMEADOWS
& PRESTON AND
SHIRE OF WHITTLESEA



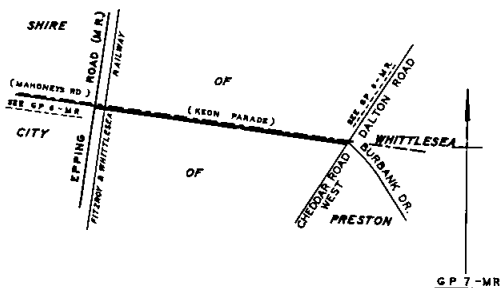
MAIN ROAD
(CAMPBELLFIELD - GREENSBOROUGH ROAD)
SHIRE OF WHITTLESEA



MAIN ROAD
(CAMPBELLFIELD - GREENSBOROUGH ROAD)
SHIRE OF DIAMOND VALLEY

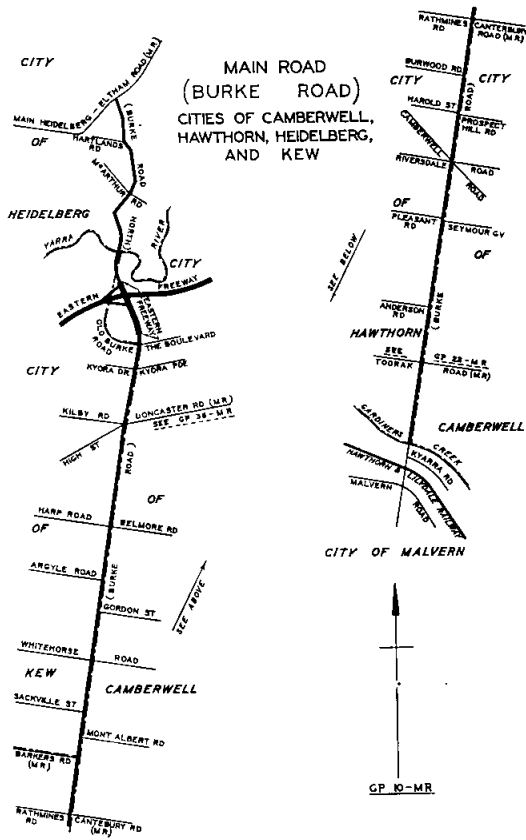


MAIN ROAD
(CAMPBELLFIELD - GREENSBOROUGH ROAD)
CITY OF PRESTON
&
SHIRE OF WHITTLESEA



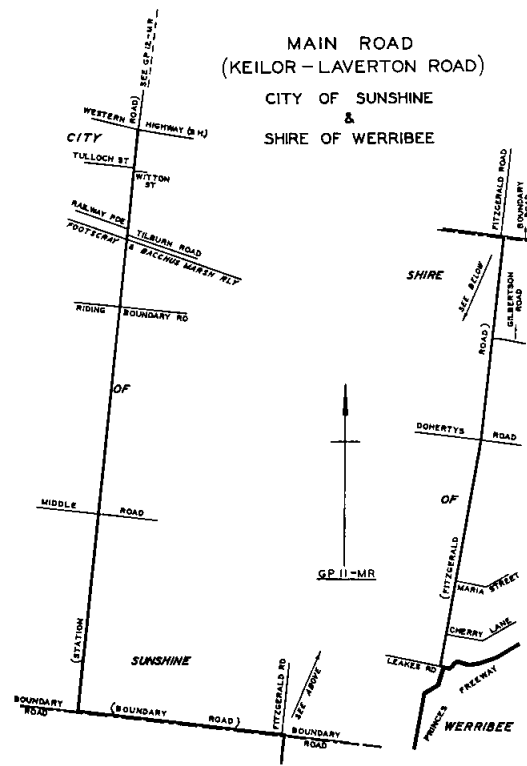
GP 10-M.R.

City of Heidelberg, City of Kew,
City of Camberwell, City of
Hawthorn

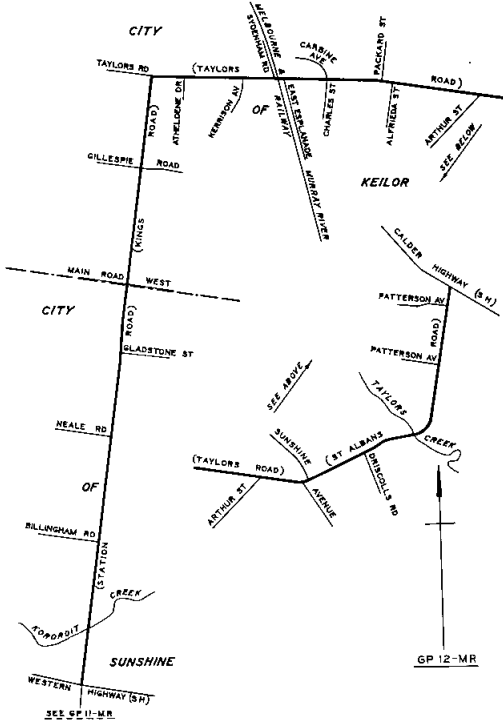


GP 11-M.R., GP 12-M.R.

Shire of Werribee, City of Sun-
shine, City of Keilor

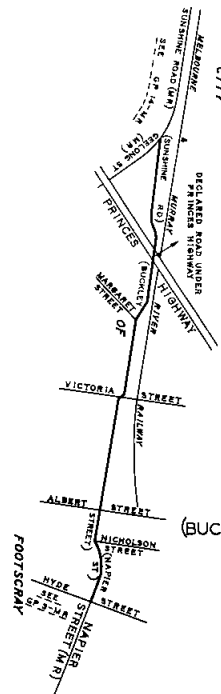


MAIN ROAD
(KEILOR - LAVERTON ROAD)
CITIES OF KEILOR
AND SUNSHINE



GP 13-M.R.

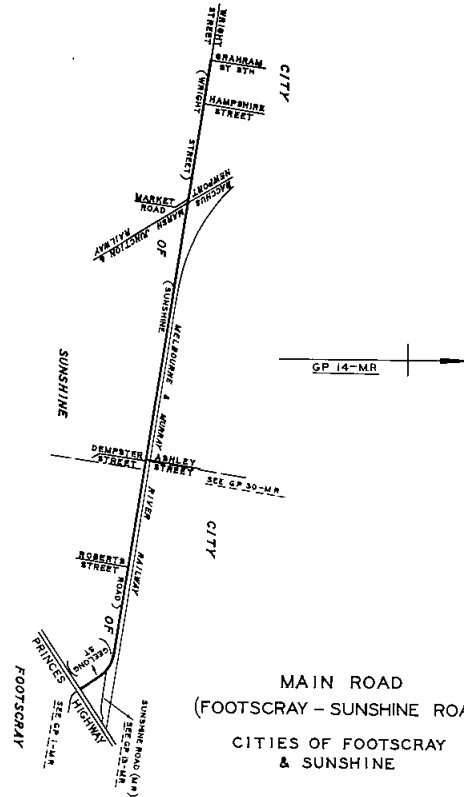
City of Footscray



MAIN ROADS
(BUCKLEY STREET, NAPIER STREET)
AND (SUNSHINE ROAD)
CITY OF FOOTSCRAY

GP 14-M.R.

City of Footscray, City of Sunshine

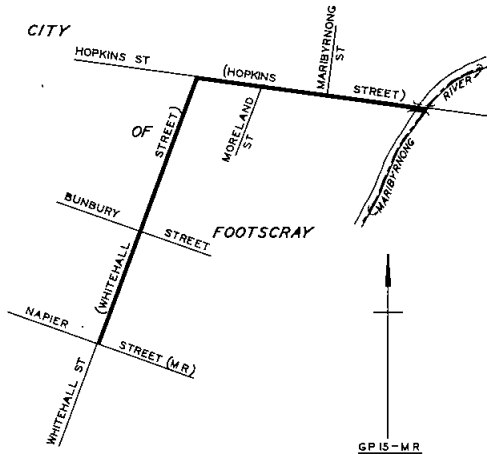


MAIN ROAD
(FOOTSCRAY - SUNSHINE ROAD)
CITIES OF FOOTSCRAY
& SUNSHINE

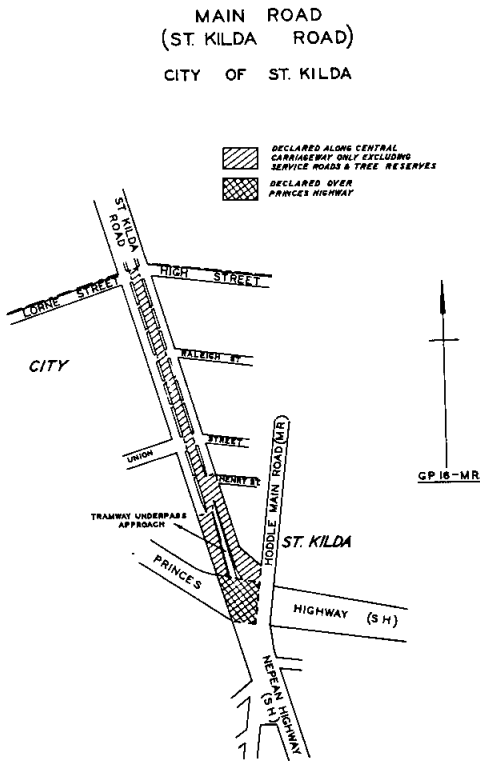
GP 15-M.R.

City of Footscray

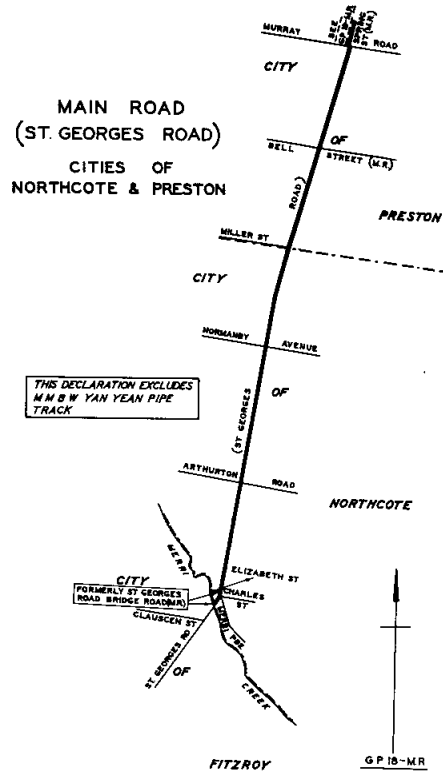
MAIN ROADS
(HOPKINS STREET)
& (WHITEHALL STREET)
CITY OF FOOTSCRAY



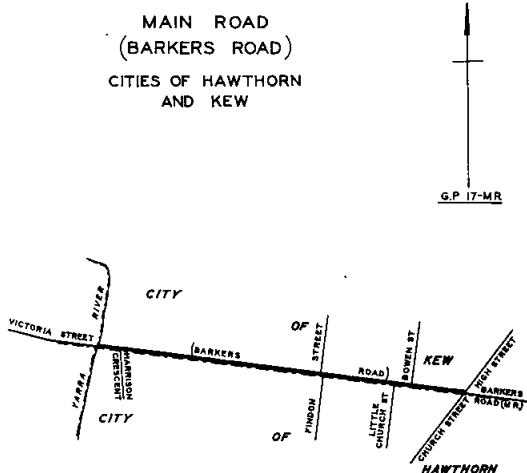
GP 16-M.R. City of St. Kilda



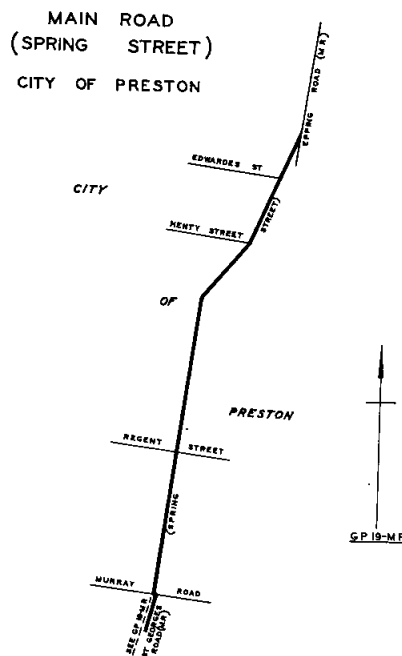
GP 18-M.R. City of Northcote, City of Preston



GP 17-M.R. City of Kew, City of Hawthorn



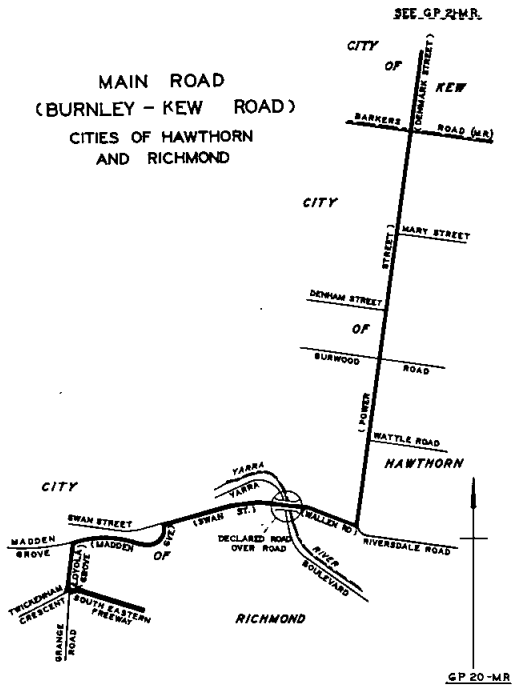
GP 19-M.R. City of Preston



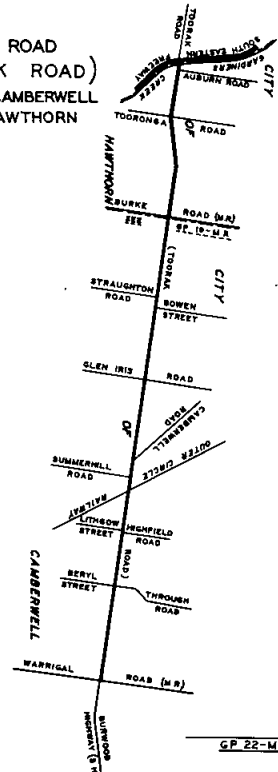
GP 20-M.R., GP 21-M.R. City of Richmond, City of Hawthorn, City of Kew

GP 22-M.R.

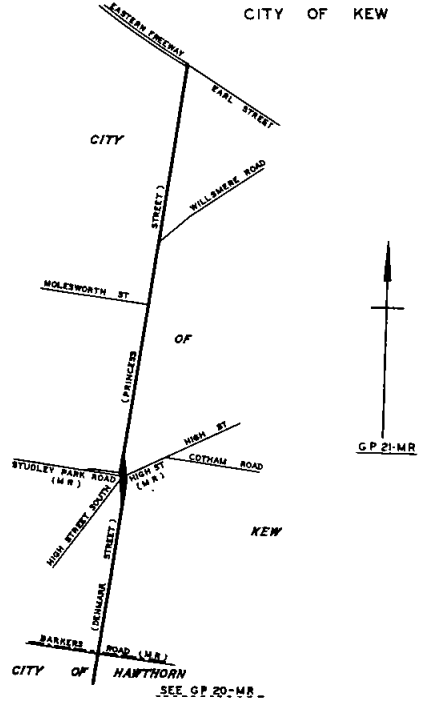
City of Camberwell, City of Hawthorn



MAIN ROAD (TOORAK ROAD)
CITIES OF CAMBERWELL AND HAWTHORN

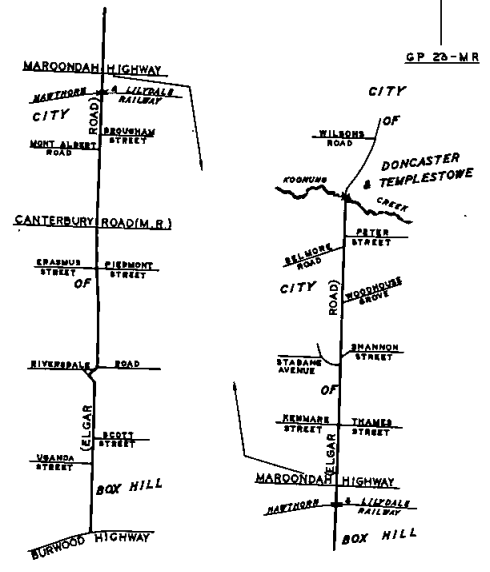


MAIN ROAD (BURNLEY - KEW ROAD)
CITY OF KEW

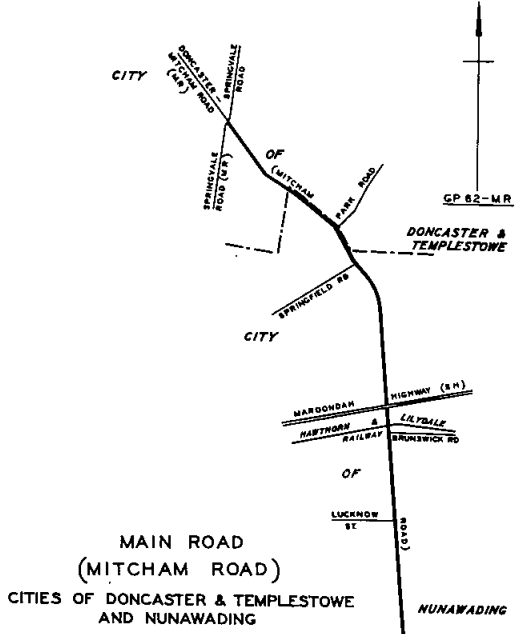
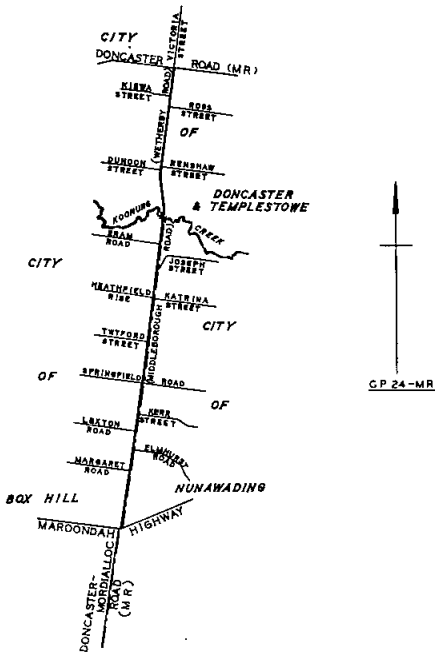


GP 23-M.R. City of Box Hill

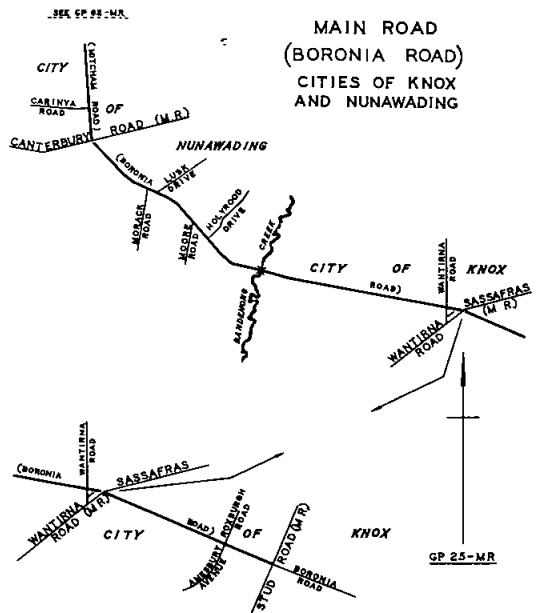
MAIN ROAD (ELGAR ROAD)
CITY OF BOX HILL



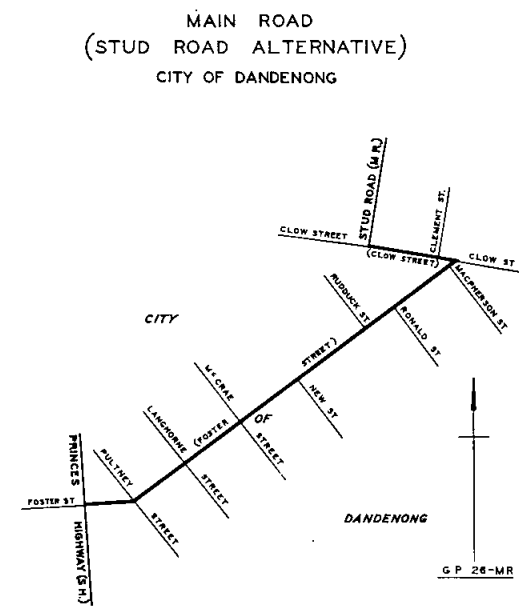
GP 24-M.R. City of Doncaster and Templestowe, City of Box Hill, City of Nunawading
MAIN ROAD
 (DONCASTER - MORDIALLOC ROAD)
 CITIES OF DONCASTER & TEMPLESTOWE
 BOX HILL AND NUNAWADING



GP 25-M.R., GP 62-M.R. City of Nunawading, City of Knox, City of Doncaster and Templestowe

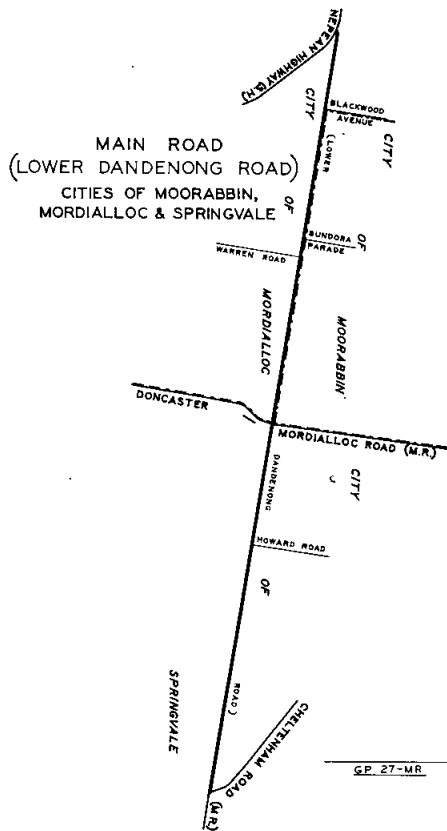


GP 26-M.R. City of Dandenong



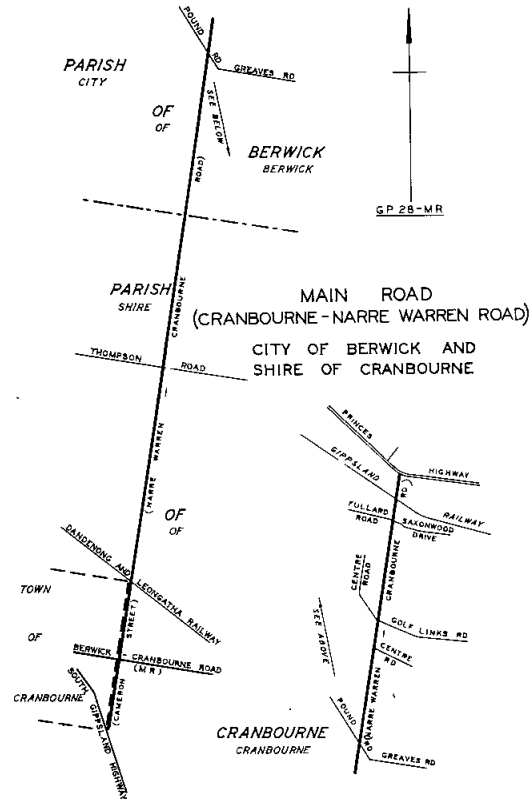
GP 27-M.R.

City of Moorabbin, City of Mordialloc, City of Springvale



GP 28-M.R.

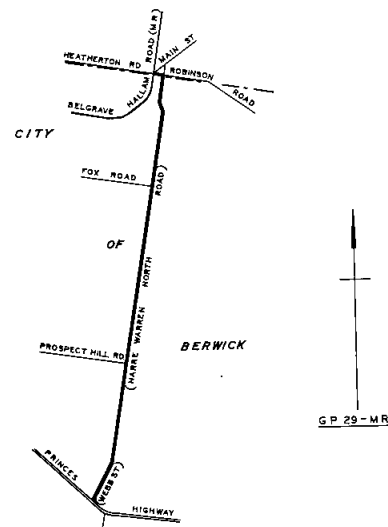
City of Berwick, Shire of Cranbourne



GP 29-M.R.

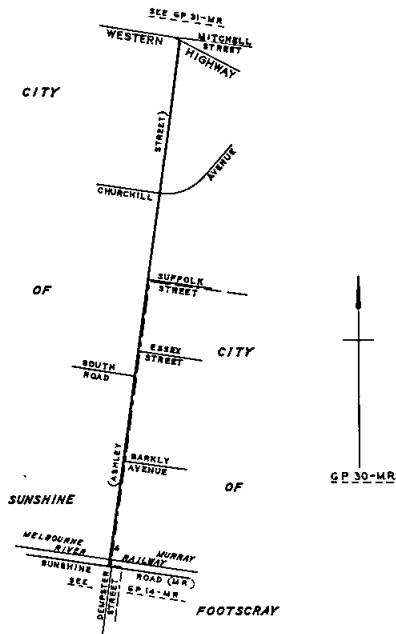
City of Berwick

Main Road (Narre Warren North Road) City of Berwick

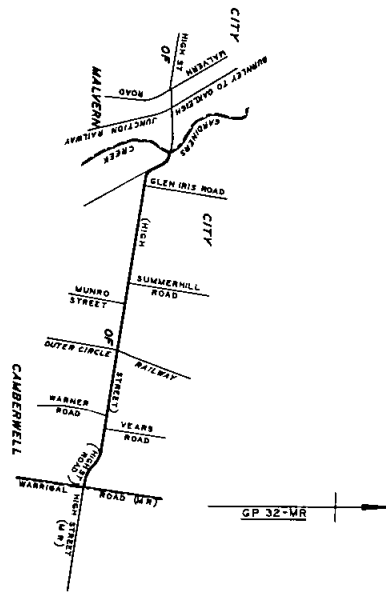


GP 30-M.R., GP 31-M.R. City of Footscray, City of Sunshine

MAIN ROAD
(MARIBYRNONG-TOTTENHAM ROAD)
CITIES OF FOOTSCRAY & SUNSHINE

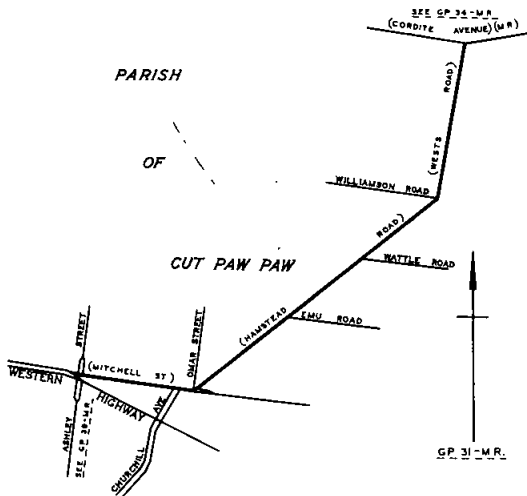


City of Camberwell
MAIN ROAD
(HIGH STREET)
CITY OF CAMBERWELL

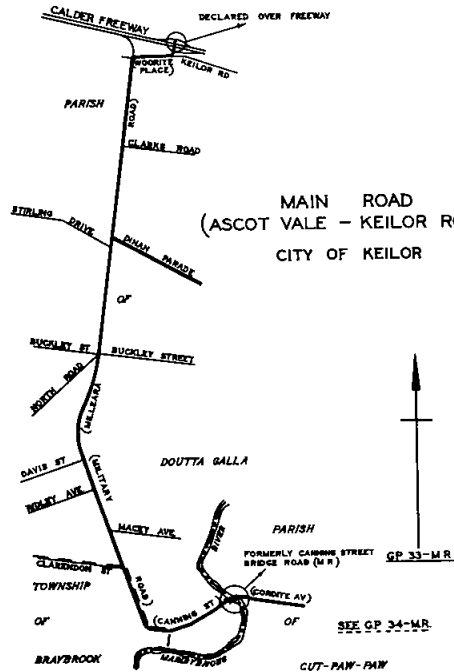


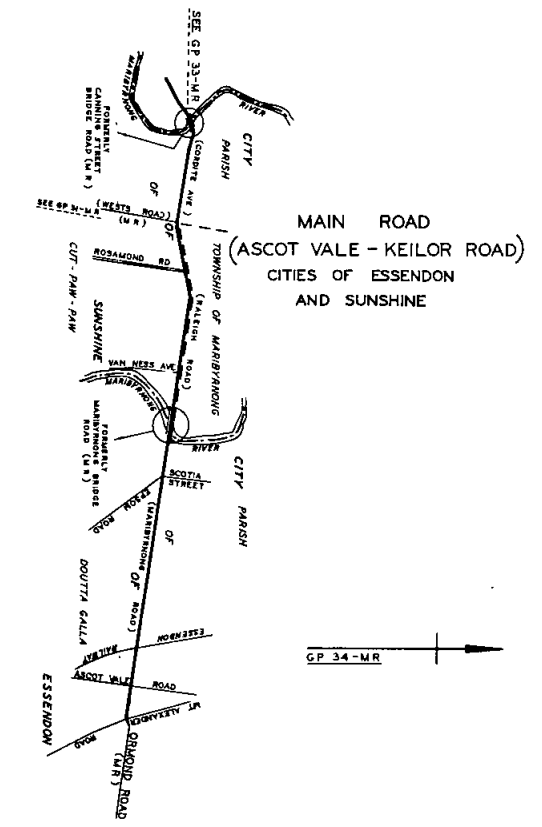
GP 33-M.R., GP 34-M.R. City of Keilor, City of Sunshine, City of Essendon

MAIN ROAD
(MARIBYRNONG-TOTTENHAM ROAD)
CITY OF SUNSHINE

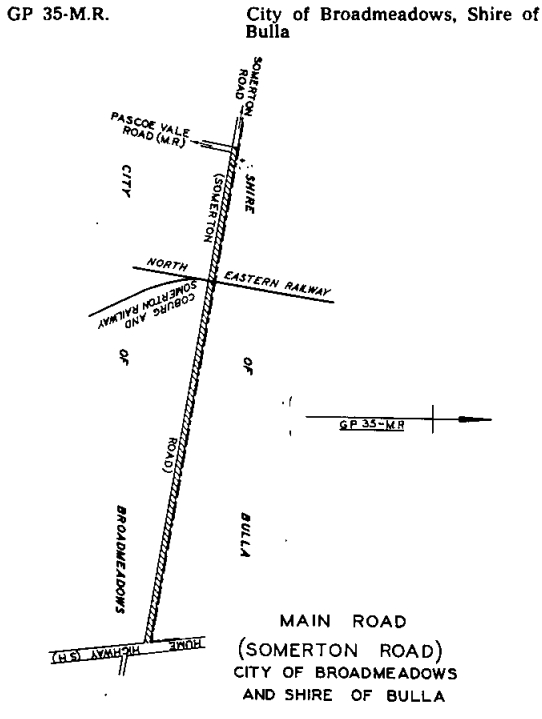
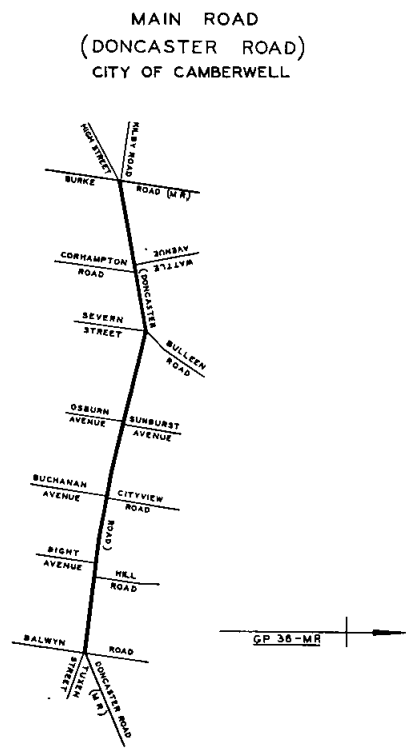


MAIN ROAD
(ASCOT VALE - KEILOR ROAD)
CITY OF KEILOR





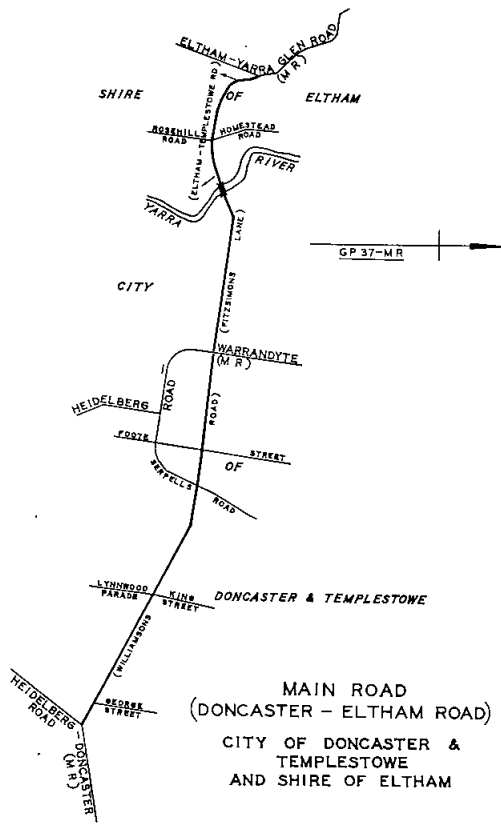
GP 36-M.R. City of Camberwell



132/83—Resolution dated 9 May 1983 declaring the highways shown on the numbered plans as set out in Column "A" of the schedule below in the municipalities as set out in Column "B" of the said schedule to be main roads.

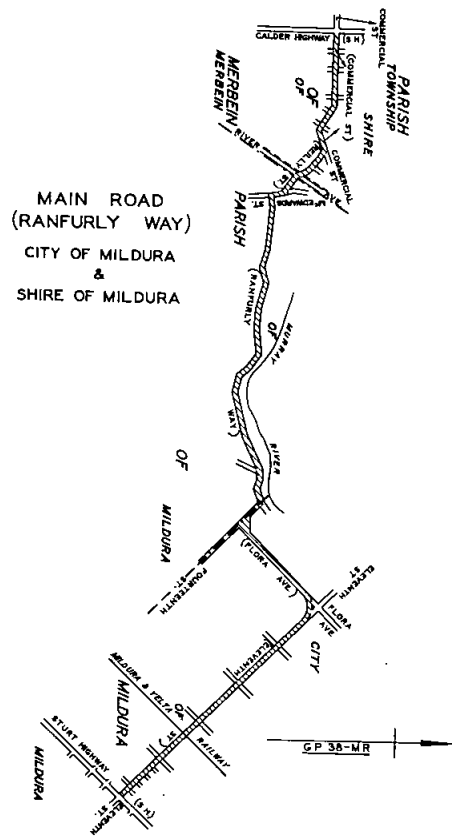
GP 37-M.R.

Shire of Eltham, City of Doncaster and Templestowe



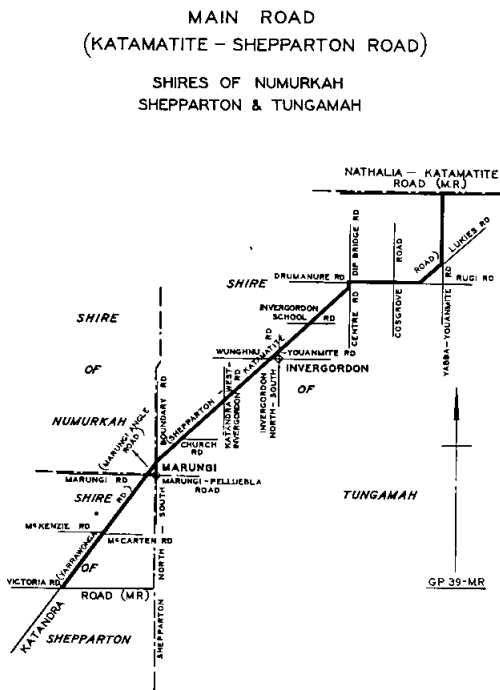
SCHEDULE

Column "A"	Column "B"
GP 38-M.R.	City of Mildura, Shire of Mildura



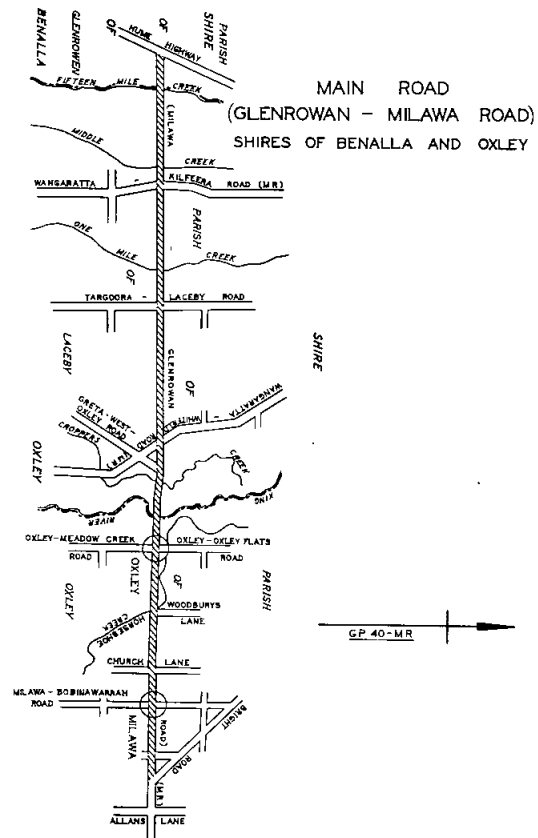
GP 39-M.R.

Shire of Shepparton, Shire of Numurkah, Shire of Tungamah



GP 40-M.R.

Shire of Oxley, Shire of Benalla

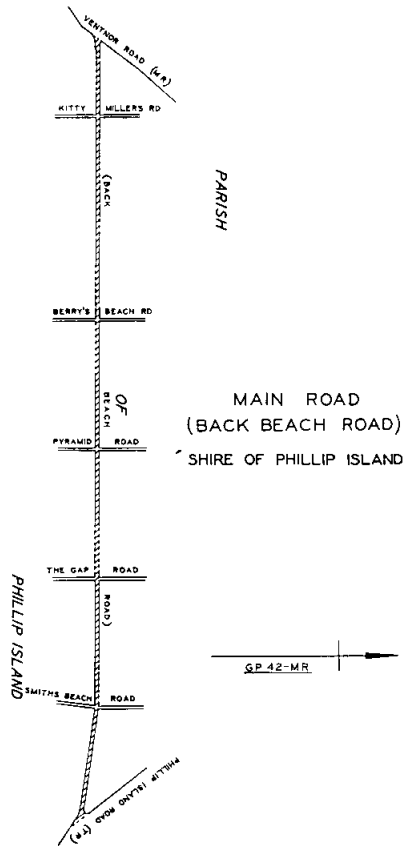
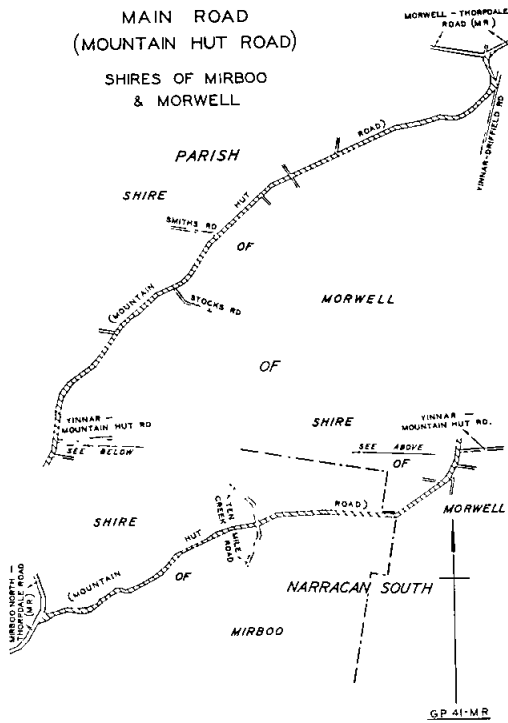


GP 41-M.R.

Shire of Mirboo, Shire of Morwell

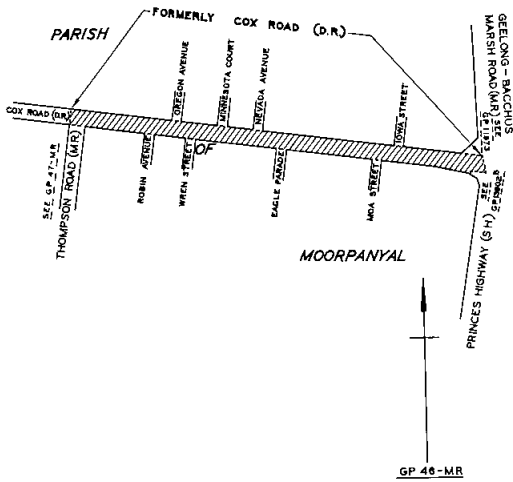
GP 42-M.R.

Shire of Phillip Island

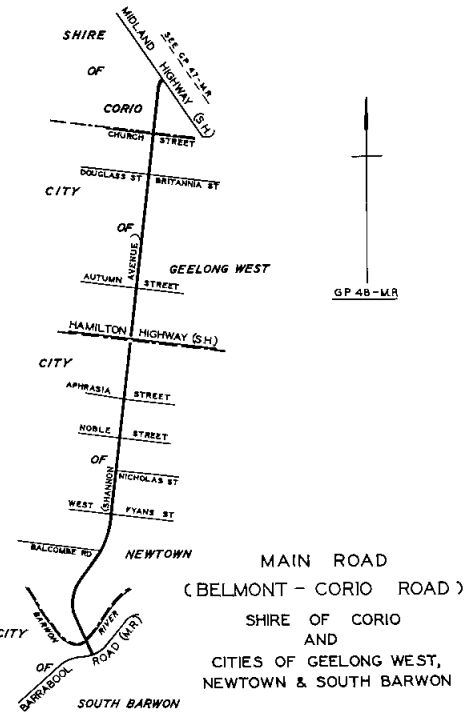
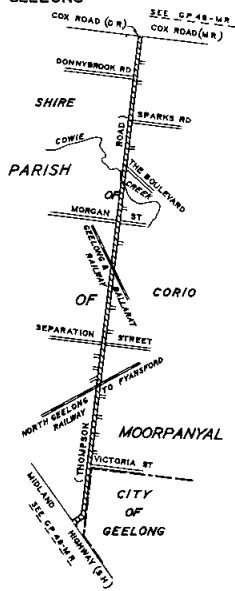


GP 46-M.R., GP 47-M.R. Shire of Corio, City of Geelong,
GP 48-M.R. City of Geelong West, City of
Newtown, Shire of South Bar-
won

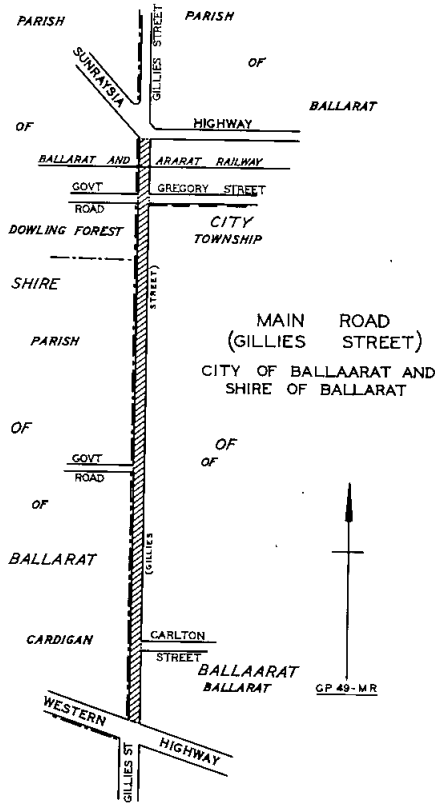
MAIN ROAD
(BELMONT - CORIO ROAD)
SHIRE OF CORIO



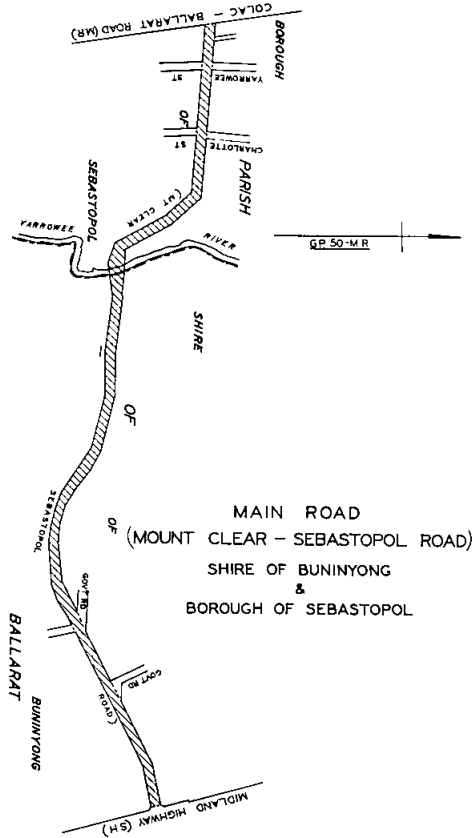
MAIN ROAD
(BELMONT - CORIO ROAD)
SHIRE OF CORIO
&
CITY OF GEELONG



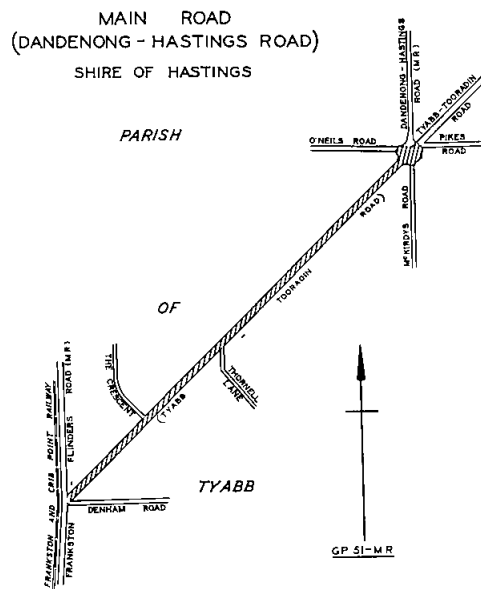
GP 49-M.R. City of Ballarat, Shire of Ballarat



GP 50-M.R. Shire of Buninyong, Borough of Sebastopol

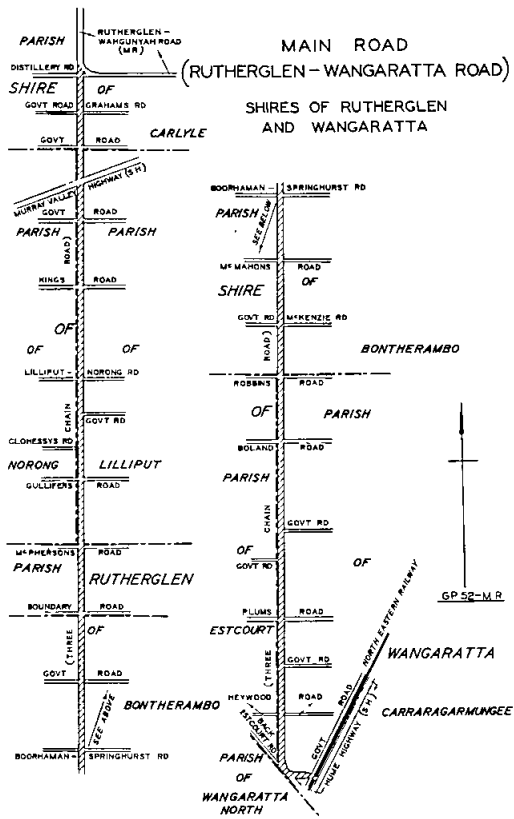


GP 51-M.R. Shire of Hastings



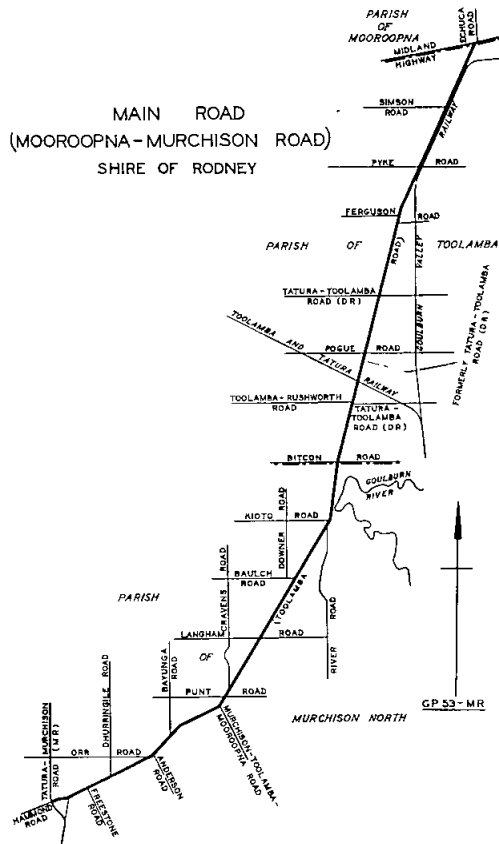
GP 52-M.R.

Shire of Wangaratta, Shire of Rutherglen

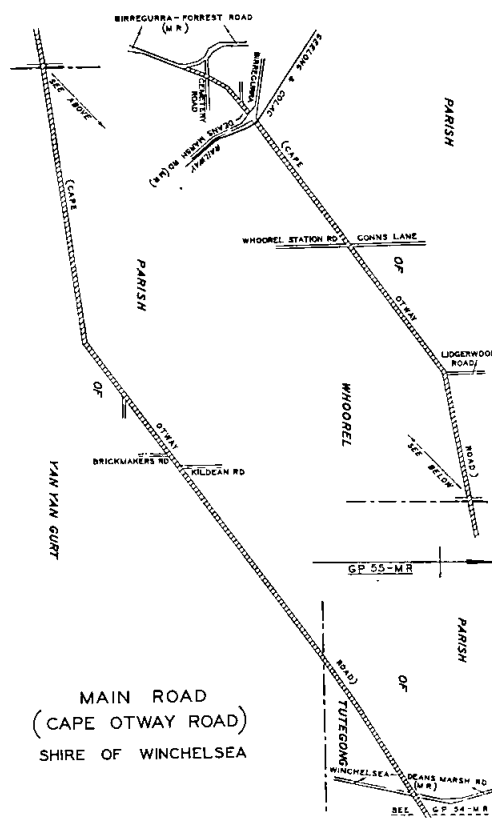
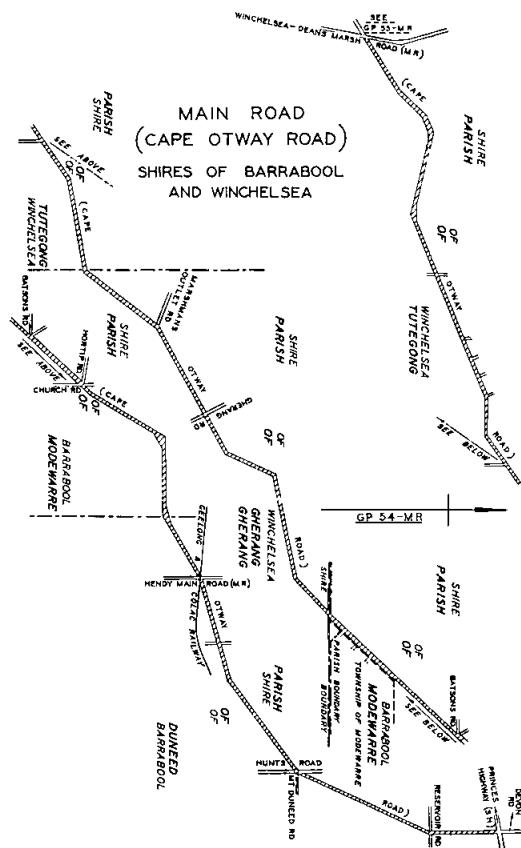


GP 53-M.R.

Shire of Rodney

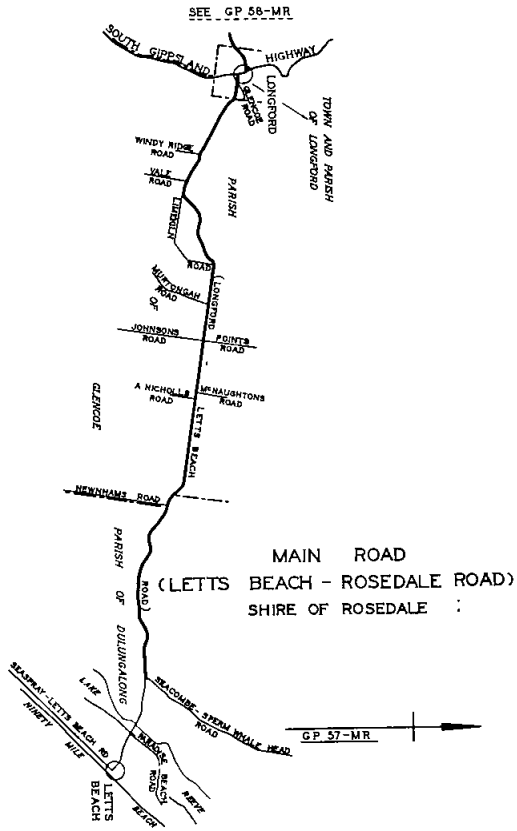
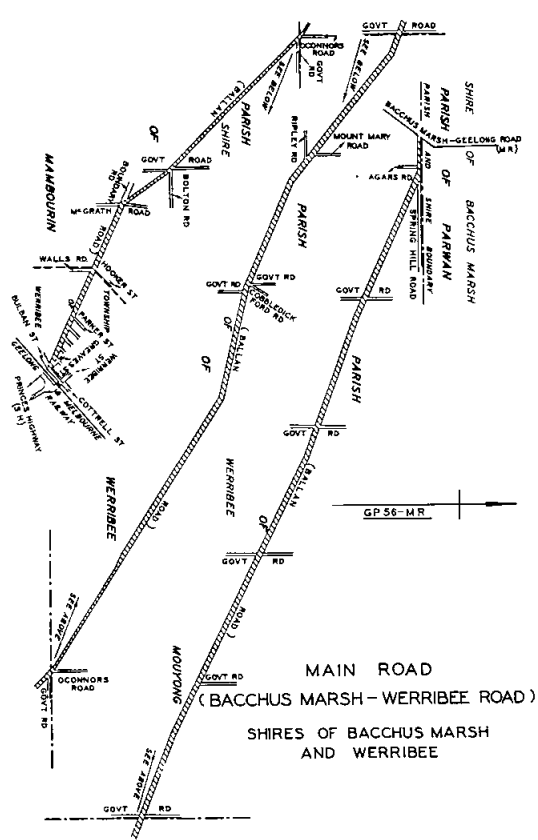


GP 54-M.R., GP 55-M.R. Shire of Barrabool, Shire of Winchelsea

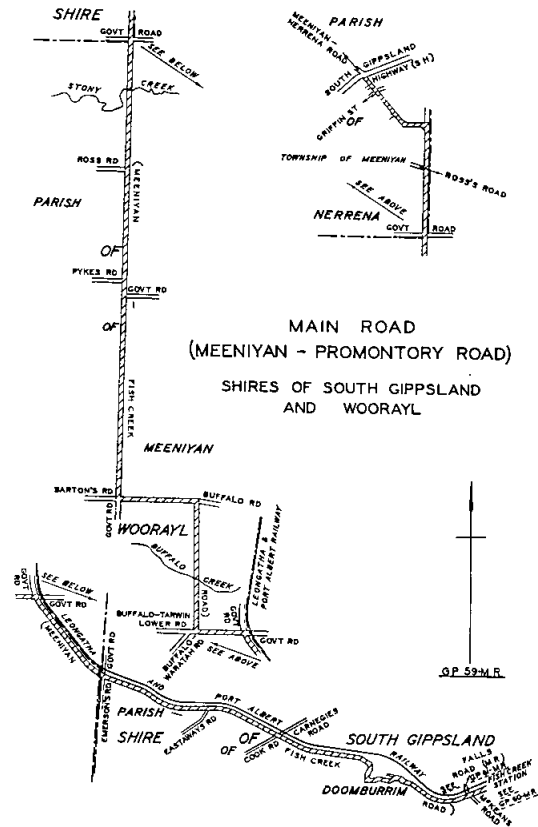
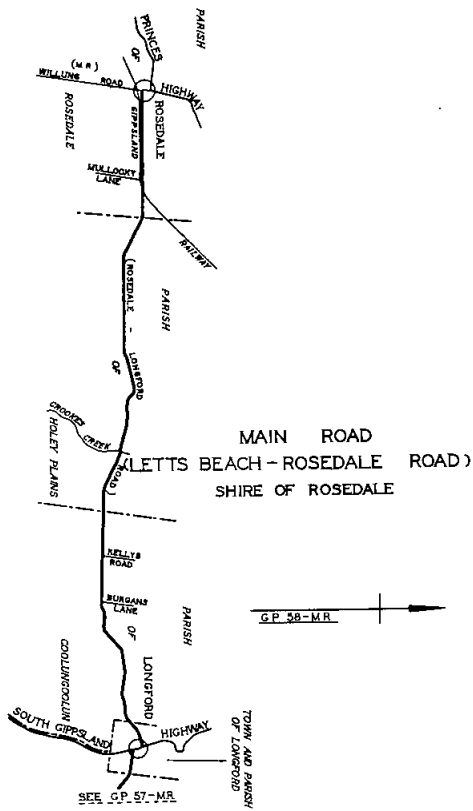


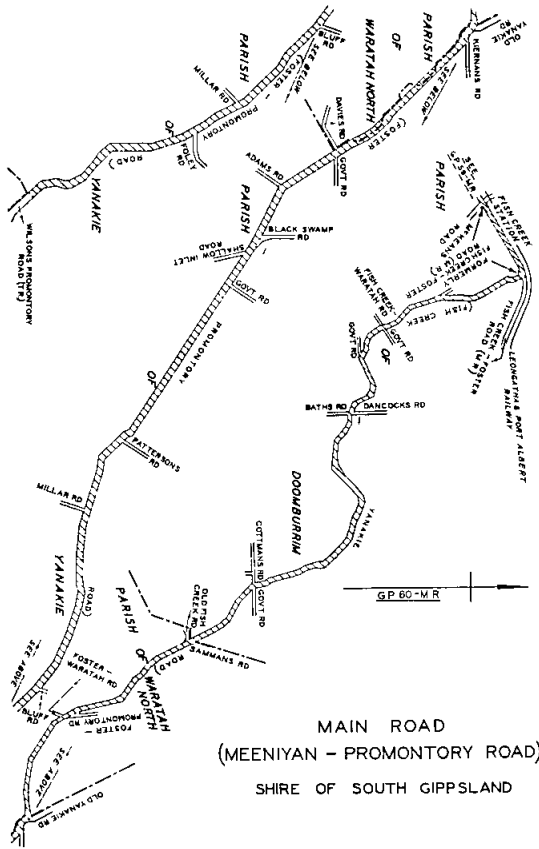
GP 56-M.R.

Shire of Werribee, Shire of Bacchus Marsh, Shire of GP 57-M.R., GP 58-M.R. Shire of Rosedale



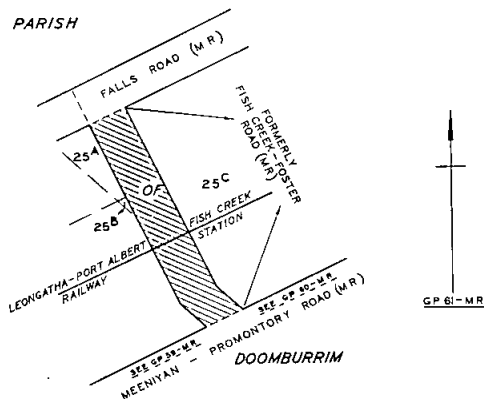
GP 59-M.R., GP 60-M.R. Shire of Woorayl, Shire of South Gippsland





MAIN ROAD
(MEENIYAH - PROMONTORY ROAD)
SHIRE OF SOUTH GIPPSLAND

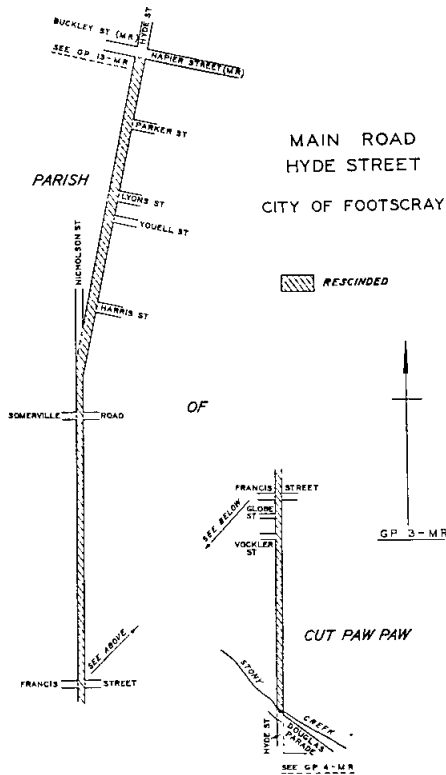
GP 61-M.R. Shire of South Gippsland
MAIN ROAD
FALLS ROAD
SHIRE OF SOUTH GIPPSLAND



133/83—Resolution dated 9 May 1983 rescinding the resolutions passed by the Board and confirmed by Orders in Council published in the *Government Gazette* of the dates as set out in Column "A" of the schedule below on the pages as set out in Column "B" of the said schedule declaring the highways in the municipalities as set out in Column "C" of the said schedule to be main roads, as regards those portions of the said roads shown hatched on the numbered plans as set out in Column "D" of the said schedule.

SCHEDULE

Column "A"	Column "B"	Column "C"	Column "D"
7 September 1960	2977-2981	City of Footscray, City of Williamstown	GP 3-M.R., GP 4-M.R.

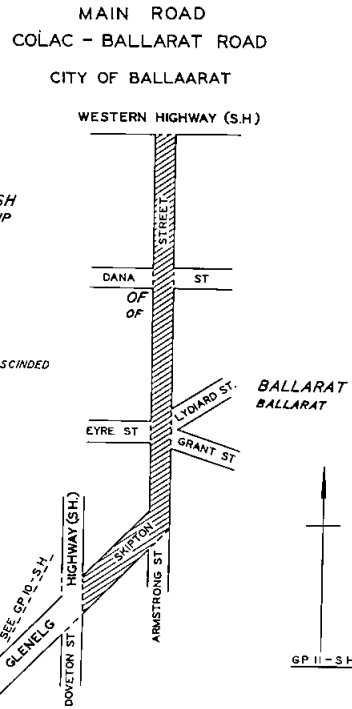
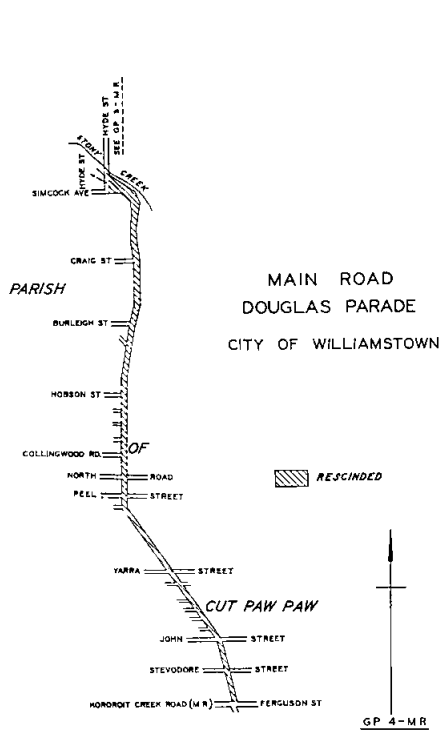


MAIN ROAD
HYDE STREET
CITY OF FOOTSCRAY

RESCINDED

CUT PAW PAW

GP 61-M-R



And the Honourable Steven Marshall Crabb, Her Majesty's Minister of Transport for the State of Victoria, shall give the necessary directions herein accordingly.

TOM FORRISTAL
Clerk of the Executive Council

