

[4619]

PUBLISHED BY AUTHORITY



Victoria Government Gazette

No. 102—Wednesday, 10 December 1986

PUBLICATION OF THE "VICTORIA GOVERNMENT GAZETTE"

Christmas and New Years Holidays

The Victoria Government Gazette for the remainder of 1986 will be published on Wednesdays as usual except for the period around Christmas and New Years Day when there will be no Gazette published on the last two Wednesdays in December i.e. 24 and 31 December 1986.

The first issue of the Gazette for 1987 will be published on Wednesday, 7 January 1987, and thereafter on each Wednesday.

Where urgent gazettal is required on days other than those mentioned above, special arrangements should be made with the Gazette Officer, Department of the Premier and Cabinet, Second Floor, 1 Treasury Place, Melbourne, 3002. Telephone: (03) 651 5153

G. GASPARS
Gazette Officer

**Department of the Premier
and Cabinet,
10 November 1986**

PROCLAMATIONS

ACT OF PARLIAMENT

PROCLAMATION

By His Excellency the Governor of the State of Victoria and its Dependencies in the Commonwealth of Australia, &c., &c., &c.

I, the Governor of the State of Victoria, in the Commonwealth of Australia, do hereby declare that I have this day assented, in Her Majesty's name, to the Bill passed by the Parliament of the said State, the title whereof are hereunder set forth, together with the short title, that is to say—

No. 86/1986 *Water (Miscellaneous Amendments) Act 1986*

Given under my Hand and the Seal of the State of Victoria aforesaid, at Melbourne, this second day of December in the year of our Lord One thousand nine hundred and eighty-six and in the thirty-fifth year of the reign of Her Majesty Queen Elizabeth the Second, Queen of Australia.

(L.S.) J. DAVIS MCCAUGHEY

By His Excellency's Command

JOHN CAIN
Premier

GOD SAVE THE QUEEN!

No. 86/1986—This Act comes into operation on a day or days to be proclaimed.

Films Act 1971

EXEMPTION PURSUANT TO SECTION 11 (2)

Under the powers found in section 11 (2) of the *Films Act 1971*, the Governor in Council exempts the films set out in the Schedule below from the provisions of Part II of the *Films Act 1971*, subject to the following conditions:

- (i) That the films be exhibited only by the Australian Film Institute at a Festival at Melbourne, commencing on 5 December 1986, an event approved by the Attorney-General of the Commonwealth for the purposes of Part III of the Customs (Cinematograph Films) Regulations of the Commonwealth of Australia;
- (ii) That the films are screened not more than three times in the course of the approved event;
- (iii) In respect of imported films, that the films be exported or delivered to the holder of a permission in respect of the films, within the period of 6 weeks after the conclusion of the approved events;

- (iv) That the films are not screened other than before a subscription audience; and
- (v) That no person under the age of 18 years is admitted to screening of the films.

Schedule

And Then

The Far Thunder

The New Morning of Billy the Kid

Miss Lonely

Typhoon Club

The Catch

The Man Who Stole The Sun

Given under my Hand and the Seal of Victoria on 27 November 1986.

(L.S.) J. DAVIS MCCAUGHEY

By His Excellency's Command

J. H. KENNAN
Attorney-General

Local Government Acts (Miscellaneous Amendments) Act 1986 (Act No. 82-86)

PROCLAMATION OF COMMENCEMENT

I, J. Davis McCaughey, Governor of Victoria, acting with the advice of the Executive Council and under section 2 of the *Local Government Acts (Miscellaneous Amendments) Act 1986*, fix the following days on which the following sections of that Act come into operation:

Section	Date of coming into operation
1	10 December 1986
2	10 December 1986
18 (1) (a) / /	1 March 1987
18 (1) (b) and (2)	10 December 1986
19-35 (both sections inclusive)	10 December 1986
39	1 January 1987

Given under my Hand and the Seal of Victoria on 9 December 1986.

(L.S.) J. DAVIS MCCAUGHEY

By His Excellency's Command

JAMES L. SIMMONDS
Minister for Local Government

GOD SAVE THE QUEEN!

Local Government Act 1958

PROCLAMATION OF PUBLIC HIGHWAY CITY OF MORNINGTON

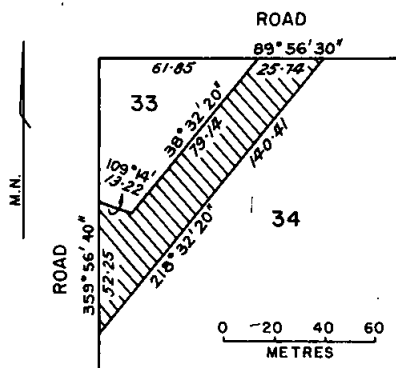
I, J. Davis McCaughey, Governor of Victoria acting with the advice of the Executive Council and under section 519 of the *Local Government Act 1958*

Minister for Local Government



LENGTHS ARE IN METRES

Parish of Kinglake in the Municipal District of the Shire of Yea, being the land indicated by hatching on plan hereunder—(K109(16)) (L11-3798).



Given under my Hand and the Seal of Victoria
on 2 December 1986.

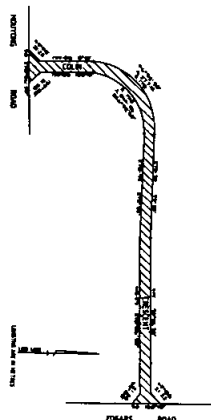
(L.S.) J. DAVIS McCAUGHEY

By His Excellency's Command

J. E. KIRNER
Minister for Conservation, Forests and Lands

Local Government Act 1958
PROCLAMATION OF PUBLIC HIGHWAY
SHIRE OF WERRIBEE

I, J. Davis McCaughey, Governor of Victoria acting with the advice of the Executive Council and under section 519 of the *Local Government Act 1958* proclaim Colin Crescent, Little River as shown by hatching on the plan hereunder to be a public highway.



Given under my Hand and the Seal of Victoria
on 2 December 1986.

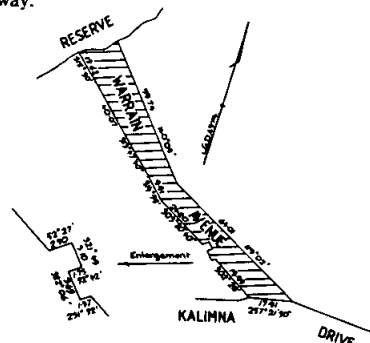
(L.S.) J. DAVIS McCAUGHEY

By His Excellency's Command

J. L. SIMMONDS
Minister for Local Government

Local Government Act 1958
PROCLAMATION OF PUBLIC HIGHWAY
SHIRE OF MORNINGTON

I, J. Davis McCaughey, Governor of Victoria acting with the advice of the Executive Council and under section 519 of the *Local Government Act 1958* proclaim Warrain Avenue, Mornington as shown by hatching on the plan hereunder to be a public highway.



Given under my Hand and the Seal of Victoria
on 2 December 1986.

(L.S.) J. DAVIS McCAUGHEY

By His Excellency's Command

J. L. SIMMONDS
Minister for Local Government

GOVERNMENT NOTICES

PUBLIC HOLIDAYS
CHRISTMAS AND NEW YEAR 1986-87

It is hereby notified that on:

Thursday, 25 December 1986, Christmas Day
Friday, 26 December 1986, Boxing Day
Thursday, 1 January 1987, New Years Day
Friday, 2 January 1987, Additional Public Holiday.

The public offices will be closed, such days having been specified or appointed under the provisions of the *Public Service Act 1974*, to be observed as holidays in the public offices throughout the State of Victoria.

This notice relates only to the closing of the State Public Offices. All enquiries regarding the holidays in other offices and in shops and industry should be directed to the Department of Labour, Industrial Information Service, 500 Bourke Street, Melbourne 3000. (Telephone 602 0251).

Dated 2 December 1986

JOHN NOONAN
for P. BENTLEY
Director-General

Transport Act 1983

NOTICE DECLARING THE WIDENINGS OF
EXISTING ROADS TO BE FIT TO BE USED
AS PUBLIC HIGHWAYS

The Road Construction Authority is of the opinion that the widenings of the existing roads as set below are fit to be used as public highways—

The widening of an existing road in the Shire of Bright as shown hatched on plans numbered GP 8845A and GP 8845B.

The widening of an existing road in the Borough of Kerang as shown hatched on plan numbered GP 16212A.

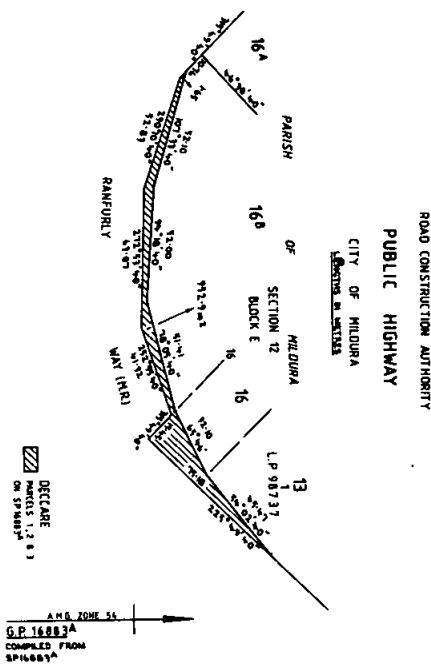
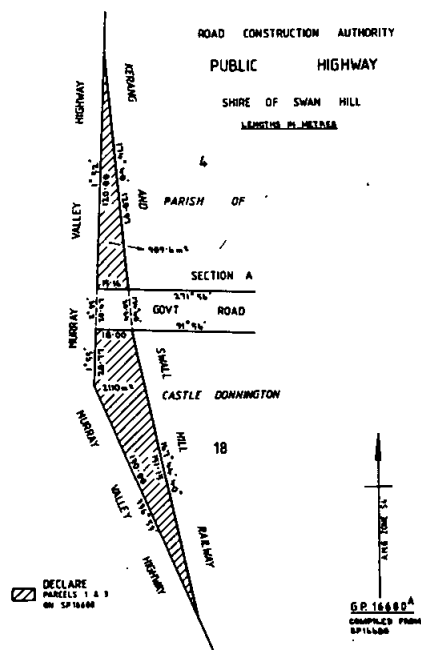
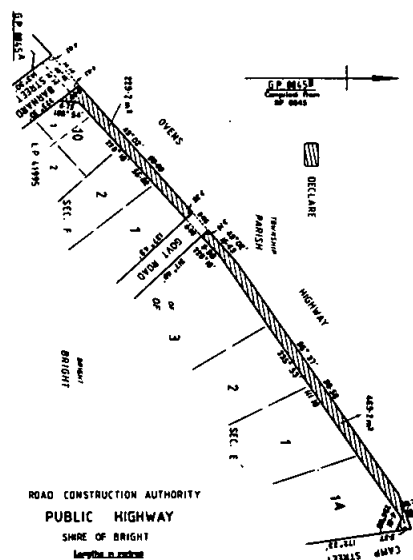
The widening of an existing road in the Shire of Swan Hill as shown hatched on plan numbered GP 16680A.

The widening of an existing road in the City of Echuca as shown hatched on plan numbered GP 15747B.

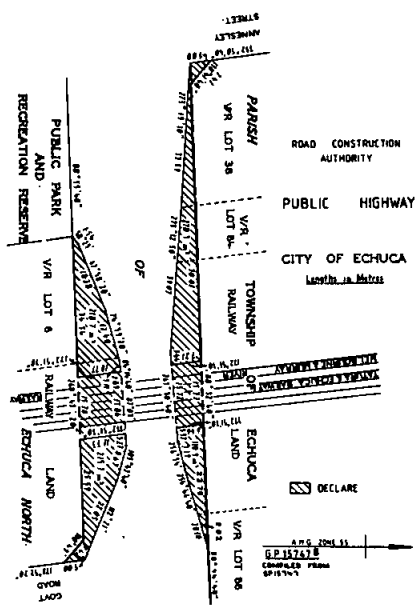
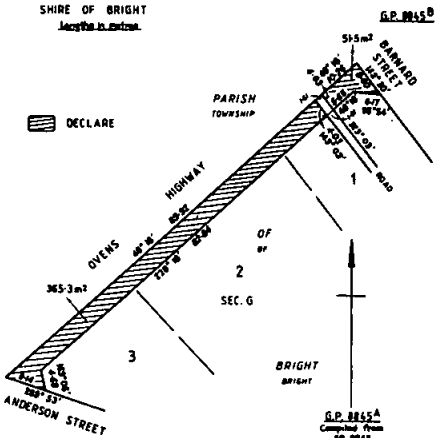
The widening of an existing road in the Shire of Mansfield as shown hatched on plan numbered GP 7745A.

The widening of an existing road in the Shire of Warrambbool as shown hatched on plans numbered GP 16667A, GP 16667B and GP 16667C.

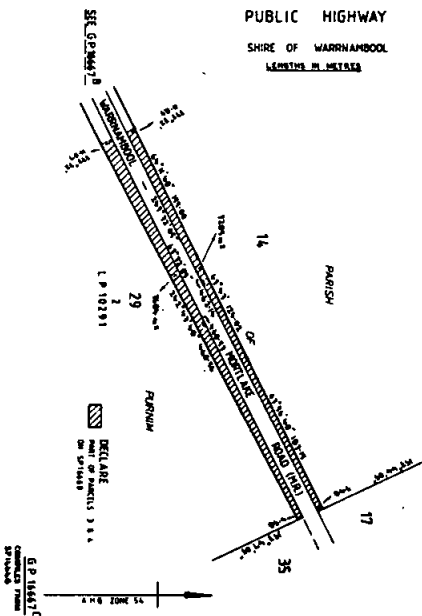
The widening of an existing road in the City of Mildura as shown hatched on plan numbered GP 16883A.



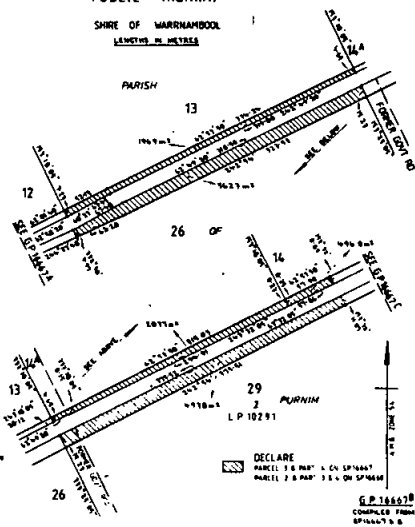
ROAD CONSTRUCTION AUTHORITY
PUBLIC HIGHWAY
SHIRE OF BRIGHT
Lengths in metres

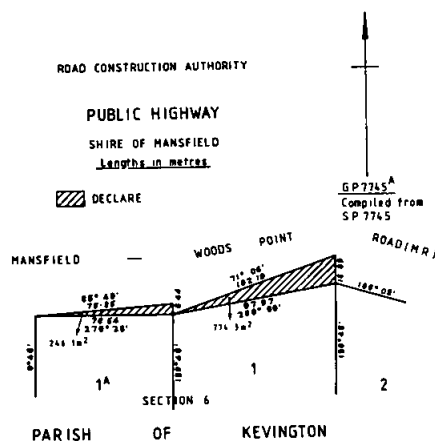


ROAD CONSTRUCTION AUTHORITY
PUBLIC HIGHWAY
SHIRE OF WARRNAMBOOL
Lengths in metres



ROAD CONSTRUCTION AUTHORITY
PUBLIC HIGHWAY
SHIRE OF WARRNAMBOOL
Lengths in metres





1 December 1986

IAN F. X. STONEY, Managing Director

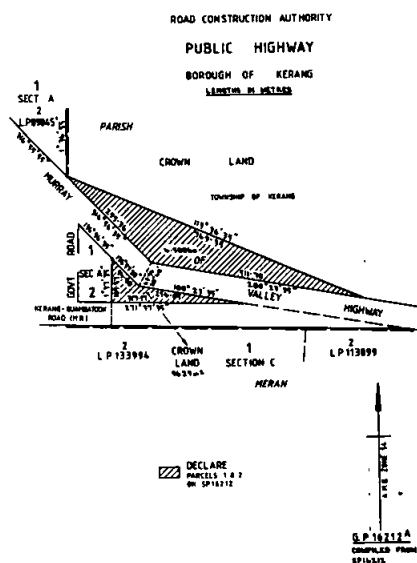
Notice to the owners of tenements in the undermentioned streets and the private streets, lanes, courts and alleys opening thereto. The main pipe in the said streets being laid down, the owners of all tenements situated as under are hereby required on or before 12 January 1987 to cause a proper pipe and stop cocks to be laid so as to supply water within such tenements from the main pipe.

Berwick

Millport Court, the total street from Shetland Street northwards. Struan Avenue, from Shetland Street south-westwards 134 metres. Clydebank Avenue, from Struan Avenue westwards 65 metres. Shetland Street, from 120 metres north-east of Inverness Street further eastwards and south-eastwards 435 metres. Douglas Rise, the total street from Shetland Street south-westwards. Dornie Mews, the total street from Shetland Street south-westwards. Ben Close, the total street from Shetland Street north-eastwards.

Bulla

Farnborough Avenue, from Cranleigh Place southwards, south-eastwards and eastwards 172 metres. Lavington Court, the total street from Farnborough Avenue southwards. Hartland Court, the total street from Farnborough Avenue southwards. Macbean Court, from Mackay Street



Southwestwards 156 metres. Macbean Court, from Mackay Street north-eastwards 122 metres. Mackay Street, from Montrose Court to Macbean Court.

Chelsea

Wanda Court, the total street from Iluka Avenue north-eastwards. Jirrah Court, the total street from Iluka Avenue eastwards.

Croydon

Wonga Road, from Brysons Road north-westwards 303 metres. Brysons Road, from Wonga Road eastwards and northwards 9 metres.

Doncaster and Templestowe

Mossdale Court, from 85 metres south-east of The Grange further south-eastwards 110 metres. Beecroft Crescent, from 20 metres west of Chelmsford Avenue further westwards and southwards 54 metres.

Diamond Valley

Sarah Court, the total street from Parry Street eastwards. Charles Wilson Close, the total street from Parry Street north-westwards. Parry Street, from Sarah Court westwards 70 metres. Parry Street, from Sarah Court north-eastwards 160 metres. Arcadia Way, from Parry Road south-eastwards 50 metres.

Heidelberg

Bronte Street, from Oakhurst Avenue westwards 50 metres. Rill Street, from Martin Street eastwards 45 metres. Olive Grove, from Bronte Street southwards 66 metres.

Keilor

Bundeena Avenue, the total street from McShane Drive to Rowan Drive. Rowan Drive, from McShane Drive south-eastwards 142 metres. McShane Drive, from Rowan Drive north-westwards 142 metres. Falconer Court, the total street from Burrowye Crescent north-westwards. Dryden Court, the total street from Burrowye Crescent southwards. Burrowye Crescent, from 30 metres south-east of Delaney Court further south-eastwards, eastwards and north-eastwards 260 metres.

Lillydale

Great Oak Court, the total street from Partridge Way southwards. Greenbank Drive, from Partridge Way southwards 49 metres. Maroondah Highway, from 180 metres east of Dress Circle Lane further eastwards 184 metres. Partridge Way, from 50 metres east of Deepdale Grove further eastwards 266 metres.

Oakleigh

Ferntree Gully Road, from Princes Highway eastwards 135 metres.

Preston

Forensic Drive, from Waiora Road westwards and north-westwards 241 metres.

Waverley

Gumtree Close, the total street from The Deviation westwards. Ferntree Gully Road, from The Deviation westwards 74 metres. The Deviation, from Ferntree Gully Road south-westwards 153 metres.

Werribee

Colac Court, the total street from Yandina Drive north-westwards. Kawana Court, the total street from Yandina Drive north-westwards. Tallong Court, the total street from Yandina Drive north-westwards. Yandina Drive, from Virgilia Drive south-westwards 218 metres. Virgilia Drive, from 18 metres north-west of Wynarka Drive further north-westwards 54 metres. Dalpura Court, the total street from Illawong Grove southwards. Illawong Grove, from Wallara Road eastwards 100 metres. Pitta Close, the total street from Cassowary Avenue south-westwards. Bower Drive, from Cassowary Avenue westwards 26 metres. Songlark Crescent, from Cassowary Avenue north-eastwards 26 metres. Elder Street, from Hogans Road northwards 178 metres. Hogans Road, from 60 metres west of Norwood Court further westwards, north-westwards, northwards, westwards and north-westwards 154 metres. Norwood Court, the total street from Hogans Road northwards and eastwards. Hogans Road, from 6 metres west of Nettlefold Avenue further westwards 222 metres. Goulburn Court, the total street from Hawkesbury Road north-westwards. Hawkesbury Road, from 28 metres south-westwards of Hopkins Court further south-westwards, southwards and south-eastwards 82 metres. Industrial Avenue, from 178 metres north-west of Old Geelong Road further north-eastwards 124 metres.

Whittlesea

Hawthorn Court, the total street from Garden Grove Drive westwards. Garden Grove Drive, from Roycroft Avenue north-westwards 94 metres. Holly Close, the total street from Roycroft Avenue southwards. Alder Court, the total street from Roycroft Avenue southwards. Roycroft Avenue, from Garden Grove Drive south-westwards and westwards 407 metres. Garden Grove Drive, from Roycroft Avenue south-eastwards 273 metres. Conifer Close, the total street from Garden Grove Drive south-westwards. Mimosa Road, from Garden Grove Drive north-eastwards 80 metres. Norwood Road, from Garden Grove Drive south-westwards 168 metres. Bourke Street, from 35 metres west of Mason Street further westwards 110 metres. Chelsea Court, the total street from Pandora Avenue north-eastwards. Tamara Court, the total street from Pandora Avenue north-eastwards. Dakota Drive, from Pandora Avenue north-eastwards 193 metres. Pandora Avenue, from Dakota Drive south-eastwards 61 metres. Pandora Avenue, from Dakota Drive north-westwards 38 metres. Carrington Boulevard, from 30 metres

north-west of Dakota Drive further north-westwards 191 metres. Lindley Court, the total street from Pandora Avenue eastwards. Pandora Avenue, from 40 metres north of Dakota Drive further northwards 300 metres.

Dated 2 December 1986

H. G. FORD
Director of Administration and Services

Police Offences Act 1958, No. 6337
DIVISION 1A—STATE CLASSIFICATION OF
PUBLICATIONS BOARD

Take note that the State Classification of Publications Board has classified the following publications in accordance with the provisions of section 180H (1) of the *Police Offences Act 1958*.

Each publication shall be subject to the following restrictions:

- (a) It shall not be offered for sale, sold or delivered to any person under the age of 18 years;
- (b) It shall not be made available for inspection or perusal by any person under the age of 18 years.

Title	Distributor
Australian Penthouse—January 1987	Gordon & Gotch Ltd.
Buf—January 1987	Gordon & Gotch Ltd.
Firsthand—January 1987—Vol. 7, No. 1	Gordon & Gotch Ltd.
Forum—January 1987—Vol. 16, No. 4	Gordon & Gotch Ltd.
Gallery—January 1987—Vol. 15, No. 1	Gordon & Gotch Ltd.
Girls of Penthouse, The—November/December 1986—No. 21	Gordon & Gotch Ltd.
Honcho—January 1987—Vol. 10, No. 1	Gordon & Gotch Ltd.
Knave—Christmas Issue 1986—No. 18	Gordon & Gotch Ltd.
Mandate—January 1987—Vol. 13, No. 1	Gordon & Gotch Ltd.
Men Only—Vol. 51, No. 13	Gordon & Gotch Ltd.
Penthouse Hot Talk—No. 20	Gordon & Gotch Ltd.
Playguy—January 1987—Vol. 11, No. 1	Gordon & Gotch Ltd.
Special Weapons and Tactics—October 1986—Vol. 5, No. 5	Gordon & Gotch Ltd.
Razzle—Vol. 4, No. 24	Gordon & Gotch Ltd.

R. V. DOOLEY
Acting Secretary
State Classification of Publications Board

Police Offences Act 1958, No. 6337

DIVISION 1A—STATE CLASSIFICATION OF
PUBLICATIONS BOARD

Take note that the State Classification of Publications Board has classified the following publications in accordance with the provisions of section 180H (1) of the *Police Offences Act 1958*.

Each publication shall be subject to the following restrictions:

- (a) It shall not be offered for sale, sold or delivered to any person under the age of 18 years;
- (b) It shall not be made available for inspection or perusal by any person under the age of 18 years;
- (c) It shall not be exhibited or displayed in any place to which persons under the age of 18 years have access or so that it is visible from any such place.

Title	Distributor
Adult Letters—February 1987	Gordon & Gotch Ltd.
Club International—January 1987—Vol. 11 Issue 1 (U.S.A)	Gordon & Gotch Ltd.
Erotic X-Film Guide Special No. 13	Gordon & Gotch Ltd.
April 1987—Porn Stars in Action	Gordon & Gotch Ltd.
Family Affairs—February 1987 (Letters Magazine)	Gordon & Gotch Ltd.
Family Secrets—February 1987	Gordon & Gotch Ltd.
Forbidden—February 1987	Gordon & Gotch Ltd.
Intimate Letters—February 1987—Vol. 6, No. 8	Gordon & Gotch Ltd.
Manscape 2—Winter 1986—Issue No. 5	Gordon & Gotch Ltd.
Stag's X-Rated Video—January 1987—Vol. 38, No. 1	Gordon & Gotch Ltd.
Velvet Spotlights No. 7 X-Rated Fantasies—March 1987	Gordon & Gotch Ltd.
Velvet Talks' Adult Action Guide—March 1987	Gordon & Gotch Ltd.

R. V. DOOLEY
Acting Secretary
State Classification of Publications Board

Local Government Act 1958
ORDER CONFIRMED—CITY OF
MORDIALLOC

I, James Lionel Simmonds, Minister for Local Government acting under section 514 of the *Local Government Act 1958* confirm an order of the Council of City of Mordialloc made on 14 July 1986, directing the compulsory taking of the land described in Certificate of Title Volume 9067 Folio 330 for the purpose of providing a place of public resort and recreation.

Dated 25 November 1986

J. L. SIMMONDS
 Minister for Local Government

Local Government Department
 Melbourne (86/1696)

Local Government Act 1958
ORDER CONFIRMED—SHIRE OF
LILLYDALE

I, James Lionel Simmonds, Minister for Local Government acting under section 514 of the *Local Government Act 1958* confirm an order of the Council of Shire of Lillydale made on 27 October 1986, directing the compulsory taking of the land described hereunder for road purposes.

All that piece of land being part of Crown Allotment 8A, Parish of Yering commencing at the south-west corner of the allotment; thence by a line bearing 7° 8' for 24.34 metres; thence bearing 176° 27' for 25.63 metres and thence bearing 107° 15' for 4.83 metres to the point of commencement.

Dated 25 November 1986

J. L. SIMMONDS
 Minister for Local Government

Local Government Department
 Melbourne (86/1744)

Local Government Act 1958
ORDER CONFIRMED—SHIRE OF KILMORE

I, James Lionel Simmonds, Minister for Local Government acting under section 514 of the *Local Government Act 1958* confirm an order of the Council of Shire of Kilmore made on 5 November 1986, directing the compulsory taking of the land described in Certificate of Title Volume 2969 Folio 713 for the purpose of providing a place of public resort and recreation.

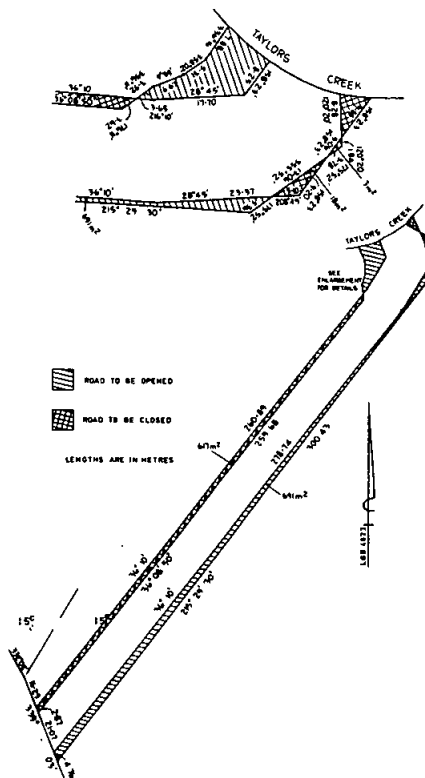
Dated 25 November 1986

J. L. SIMMONDS
 Minister for Local Government

Local Government Department
 Melbourne (85/2033)

SHIRE OF ROCHESTER
Road Deviation Order

Pursuant to the provisions of sections 522 and 526 of the *Local Government Act 1958* the Council of the Shire of Rochester hereby directs that the land in the Parish of Patho indicated by hatching on the plans hereunder, which has been purchased taken or acquired by it, shall be a public highway on and from the date of publication of this Order in the *Government Gazette* and declares that such land shall be a public highway in lieu of the land indicated by cross hatching on the said plans.



The common seal of the President, Councillors and Ratepayers of the Shire of Rochester was hereunto affixed this 6 February 1986—

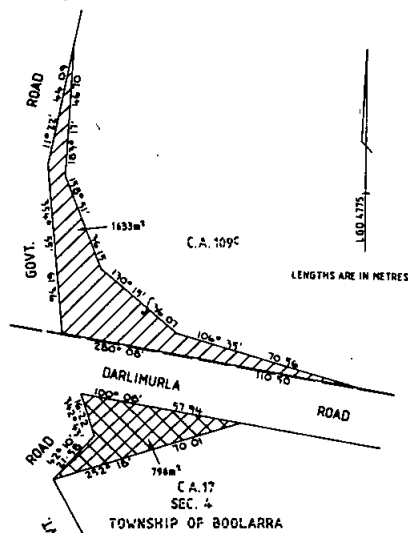
G. J. GLEDHILL, Councillor
 T. P. HANRAHAN, Councillor
 K. JACKEL, Secretary

Confirmed by the Governor in Council, 2 December 1986—L. G. HOUSTON, Clerk of the Executive Council

SHIRE OF MORWELL

Road Deviation Order

Pursuant to the provisions of sections 522 and 526 of the *Local Government Act 1958* the Council of the Shire of Morwell hereby directs that the land being part of Crown Allotment 109C, Parish of Narracan South indicated by hatching on the plan hereunder which has been purchased taken or acquired by it shall be a public highway on and from the date of publication of this Order in the *Victoria Government Gazette*, in lieu of the land shown by cross hatchure.



The common seal of the President, Councillors and Ratepayers of the Shire of Morwell was hereunto affixed on 20 October 1986—

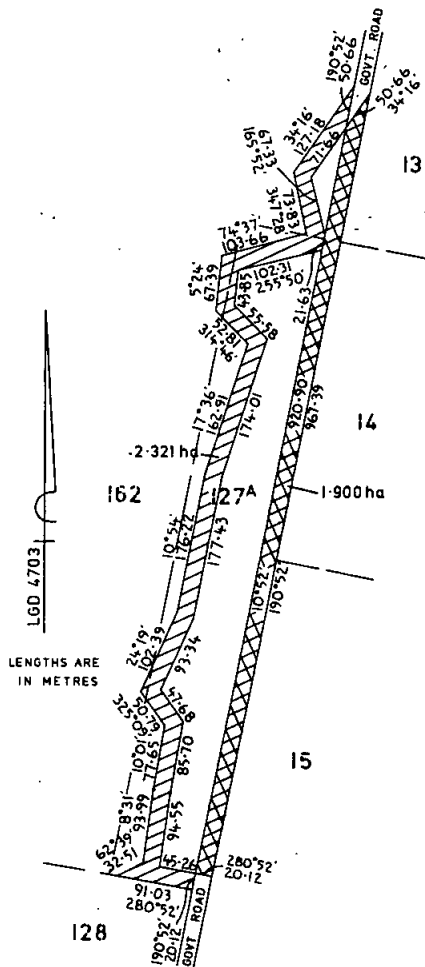
P. J. RYAN, President
G. J. AUCHTERLONIE, Councillor
R. H. WATERS, Secretary

Confirmed by the Governor in Council, 2 December 1986—L. G. HOUSTON, Clerk of the Executive Council

SHIRE OF BENALLA

Road Deviation Order

Pursuant to the provisions of sections 522 and 526 of the *Local Government Act 1958* the Council of the Shire of Benalla hereby directs that the land in the Parish of Samaria indicated by hatching on the plan hereunder, which has been purchased taken or acquired by it, shall be a public highway on and from the date of publication of this Order in the *Government Gazette* and declares that such land shall be a public highway in lieu of the land indicated by cross hatchure on the said plan.



The common seal of the President, Councillors and Ratepayers of the Shire of Benalla was hereunto affixed this 21 July 1986—

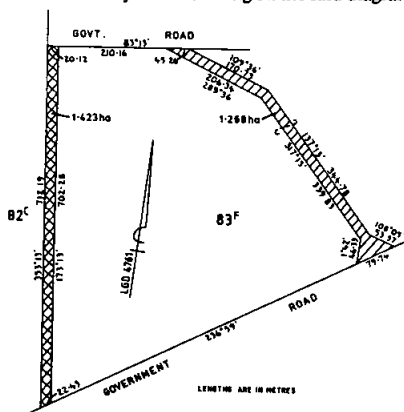
E. G. WEBB, President
CLIVE L. COOK, Councillor
S. LONDON, Secretary

Confirmed by the Governor in Council, 2 December 1986—L. G. HOUSTON, Clerk of the Executive Council

SHIRE OF WOORAYL

Road Deviation

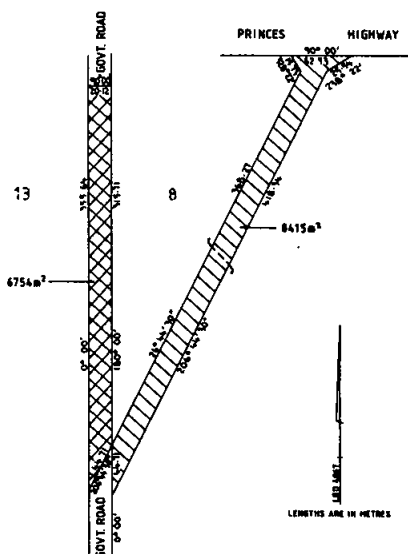
Pursuant to the provisions of sections 522 and 526 of the *Local Government Act 1958* the Council of the Shire of Woorayl hereby directs that the land in the Parish of Leongatha indicated by hatching on the diagram hereunder, which has been purchased taken or acquired by it, shall be a public highway on and from the date of publication of this order in the *Government Gazette* and declares that such land shall be a public highway in lieu of the land indicated by cross hatching on the said diagram.



The common seal of the President, Councillors and Ratepayers of the Shire of Woorayl was hereunto affixed 13 June 1986, in the presence of—

E. G. HANSEN, Councillor
JOHN DUNNE, Councillor
R. STANLEY, Shire Secretary

Confirmed by the Governor in Council, 2 December 1986—L. G. HOUSTON, Clerk of the Executive Council



The common seal of the President, Councillors and Ratepayers of the Shire of Bairnsdale was hereunto affixed on 15 October 1986—

R. M. OLIVER, Shire President
B. C. THOMAS, Councillor
T. NEWTON, Shire Secretary

Confirmed by the Governor in Council, 2 December 1986—L. G. HOUSTON, Clerk of the Executive Council

SHIRE OF BAIRNSDALE

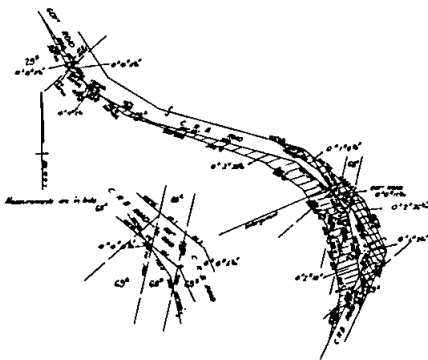
Road Deviation Order

Pursuant to the provisions of sections 522 and 526 of the *Local Government Act 1958*, the Council of the Shire of Bairnsdale hereby directs that the land in the Parish of Broadlands indicated by hatching on the plan hereunder which has been purchased, taken or acquired by it, shall be a Public Highway on and from the date of the publication of this Order in the *Government Gazette*, and declares that such land shall be a Public Highway in lieu of the land indicated by cross-hatching on the said plan.

SHIRE OF YEA

Road Deviation Order

In pursuance of the powers conferred by sections 522 and 526 of the *Local Government Act 1958*, the Council of the Shire of Yea doth hereby direct that the land in the Parish of Killingworth shown hatched on the plan hereunder, which has been taken purchased or acquired by it, shall be a public highway from and after the date of publication of this Order in the *Government Gazette*, and doth declare that such land shall be a public highway in lieu of the land in the Parish shown cross-hatched on the said plan.



The common seal of the President, Councillors and Ratepayers of the Shire of Yea was hereunto affixed, 2 August 1984, in the presence of—

IAN J. MACINTYRE, Councillor
W. McP. WILSON, Councillor
JIM ELVEY, Shire Secretary

Confirmed by the Governor in Council, 2 December 1986—L. G. HOUSTON, Clerk of the Executive Council

Transport Act 1983
ROAD TRAFFIC AUTHORITY
Commercial Passenger and Goods Vehicle
Applications

Notice is hereby given that the following applications will be considered by the Road Traffic Authority on 30 December 1986.

Notice of any objections should be forwarded to reach the Manager, Vehicle Licensing Branch or any Regional Office of the Road Traffic Authority not later than 24 December 1986.

It will not be necessary for interested parties to appear on the hearing date specified, unless advised in writing by the Authority.

Notification of the date for consideration of applications which are objected to and which require determination by the Road Transport Licensing Tribunal will be published by further notice in this Gazette.

N. F. Hayes, California Gully. Application to license one commercial passenger vehicle in respect of a 1933 Ford sedan with seating capacity for 6 passengers to operate as a special purpose vehicle from 19 Bailey Street, California Gully for the carriage of passengers for wedding parties within a 50 km radius of the Principal Post Office within the City of Bendigo.

Note: This application is made in conjunction with a similar application by N. F. Talbot.

B. & M. Hoy Pty. Ltd., Mt Eliza. Application for variation of the conditions of licence SV 635 which authorizes a service between Dinner Plains Ski Village and Hotham Heights Ski Village, Mt Hotham for the carriage of resident staff, proprietors and guests of the above mentioned villages under contract to Dinner Plains Pty. Ltd. to operate under charter conditions from within a 20 km pick-up radius of Harrietville and Mt Hotham.

Note: The licensed vehicle holds a minimum 2 star rating for charter purposes.

Oralea Pty. Ltd., Coldstream. Application to license one class 3 tow truck, to be purchased, to operate throughout the State of Victoria from a depot located at 4 Newman Street, Ringwood for the purpose of lifting and carrying or towing damaged or disabled motor cars, plant and machinery and including the ability to attend the scene of a motor car accident.

Sita Coaches Pty. Ltd., Spotswood. Application to license six commercial passenger vehicles to be purchased all with large seating capacity to operate as metropolitan special service omnibuses.

Note: The vehicles to be licensed hold a minimum 4 star rating for charter purposes.

D. & D. G. Sullivan, Brooklyn. Application to license one commercial passenger vehicle with seating capacity for 18 passengers to operate as a metropolitan special service omnibus.

Note: The vehicle to be licensed would hold a minimum 2 star rating for charter purposes.

N. F. Talbot, Golden Square. Application to license one commercial passenger vehicle in respect of a 1934 Ford sedan with seating capacity for 5 passengers to operate as a special purpose vehicle from 102 Pantom Street, Golden Square for the carriage of passengers for wedding parties within a 50 km radius of the Principal Post Office within the City of Bendigo.

Note: This application is made in conjunction with a similar application by N. F. Hayes.

Dated 10 December 1986

G. SHANKS
Group Manager

Vehicle Licensing and Regulation Strategies

CONTRACTS ACCEPTED (Series 1986-87)
PUBLIC WORKS

Frankston City—Refurbishment of 2 relocatables Stage 2 Frankston College of T.A.F.E.—\$88 973.00—John Holland Constructions Pty Ltd, Melbourne

Keilor City—Provision of electrical services Western Institute of T.A.F.E.—\$199 650.80—Bailey & Grimster, Richmond.

Werribee Shire—Landscaping, Bellbridge
Primary School—\$54 087.00—Victorian State
Schools Nursery, Glen Waverley.
Dated 3 December 1986

D. J. LITTLE
Director-General of Public Works

CONTRACTS ACCEPTED PUBLIC WORKS

His Excellency the Governor of the State of Victoria by and with the advice of the Executive Council thereof has by Order made on 2 December 1986 approved of the acceptance by the Minister of Public Works of the under-mentioned offers without public tenders being invited, viz:

Offer of C. D. Wilson and Son for the relocation of certain buildings at Her Majesty's Prisons, for the sum of Fifty-five thousand nine hundred and twenty-five dollars (\$55 925.00).

L. G. HOUSTON
Clerk of the Executive Council
At the Executive Council Chamber
Melbourne, 2 December 1986

GLENELG RIVER IMPROVEMENT TRUST Rating By-Law for 1987

The Glenelg River Improvement Trust, in pursuance and exercise of the powers conferred by the *River Improvement Act 1958*, does hereby make the By-Law as follows:

1. The following rate, to be called the "Glenelg River Improvement Rate", is hereby made and shall be levied upon the Glenelg River Improvement District: A rate of 1.05 cents in the dollar on the Net Annual Municipal Valuation of all lands in the First Division, provided that the amount of rate payable in respect of any such land shall not be less than three dollars. In respect of lands in the Second Division, no rate shall be levied.

2. Such rate is made and shall be levied for the period of twelve months commencing on 1 January 1987 and ending on 31 December 1987 and shall be due and payable at the office of the Trust at Casterton on 1 January 1987.

3. Such person or persons as the Trust may from time to time appoint for that purpose, shall be and is or are hereby authorised to demand, receive, collect and recover the said rate.

The foregoing By-Law was passed by the Glenelg River Improvement Trust, 4 November 1986.

The seal of the Trust was affixed on 4 November 1986 in the presence of—

R. DAVIDSON, President
M. T. DARE, Commissioner
V. J. SMITH, Secretary

Approved 21 November 1986

A. McCUTCHEON
Minister for Water Resources

ERRATUM

Forests Act 1958, No. 6254

Declaration of Land Not to be a Fire Protected Area

In *Government Gazette* No. 101 of 3 December 1986, on page 4573, with reference to several items in the Schedule:

The parish names "Bringalbert", "Bengaree" and "Wa-De-Lock" should read "Bringalbart", "Bungaree" and "Wa-de-lock" respectively; and, in the second last paragraph commencing with "Parish of Wa-de-lock", the expression "allotments 42, 53F, 51A, 51, 50 53D, 53D" should read allotments 42, 53F, 51A, 51, 50, 53D, 53C".

ERRATUM

Crown Land (Reserves) Act 1978

Crown Lands Temporarily Reserved

In *Government Gazette* No. 99 of 26 November 1986 on page 4489, the plans attached to the notices relating to the Shires of Korong and Benalla were transposed.

Forests Act 1958, No. 6254

DECLARATION OF PROHIBITED PERIOD

In pursuance of the powers conferred by section 3 of the *Forests Act 1958*, I, Joan E. Kirner, Her Majesty's Minister for Conservation, Forests and Lands in the State of Victoria hereby declare a Prohibited Period in respect of any fire protected area (other than State forest, national park and protected public land) at the times, dates and in the municipalities specified in the Schedule hereunder:

Schedule 1

The Prohibited Period shall commence at midnight between 14 and 15 December 1986, and end between 30 April and 1 May 1987 (unless varied), in the municipalities shown hereunder:

The Shires of Arapiles, Buln Buln, Narracan, Warragul and Wimmera.

JOAN E. KIRNER

Minister for Conservation, Forests and Lands

DEPARTMENT OF CONSERVATION, FORESTS AND LANDS

Officers Specified for Purposes of Section 64 of The
Forests Act 1958

Pursuant to the provisions of section 64 of the *Forests Act 1958*, whereby the Minister is empowered by notice published in the *Government Gazette* to specify the names of forest officers for the purposes of the said section, and every forest officer, so specified shall thereupon be authorized, in any case where he is of the opinion that a condition of acute fire danger exists in any district under his control, by notice to direct any person who is engaged within any fire protected area or upon any land which is affected by a declaration

made under sub-section (4) of section 3 of the *Forests Act* 1958, in any of the operations of felling, logging, snagging, skidding, sledging or other like operations, or in the operation of driving any steam engine or steam locomotive, to suspend or cause to be suspended all or any such operations until such time as such suspension is revoked by such officer by a like notice.

Now therefore, I, Joan Elizabeth Kirner, Her Majesty's Minister for Conservation, Forests and Lands for the State of Victoria, do hereby cancel the list of names of forest officers previously specified and published in the edition of the *Victoria Government Gazette* No. 125 of 18 December 1985, and do hereby specify the names of the following forest officers for the purpose of the said section;

ALLINSON, James Frederick
BAKER, Raymond Mills
BANKS, Andrew Laird
BEVERIDGE, Andrew Lowe
BUNTINE, David Graham
CADDELL, Robert Thomas
CALDWELL, Herbert James
CHANNON, John Raymond
CHRISTIE, Ian Douglas
COWLING, Sidney John
COX, Norman Geoffrey
EVANS, Bernard Thomas
FERGUSON, Euan Arthur
FORD, Peter Geoffrey
GARDINER, Michael Thomas
GEARY, Leslie Arthur
GRAHAM, Robert Charles
HARRIS, Ian Francis
HARRISON, Allan Francis David
HILL, Richard John
HOCKING, David John
HOLMES, Allan Norman
KITCHELL, Maxwell Roy
LANGLEY, Peter Archdall
LEE, Malcolm John
LEIVERS, Raymond Lawrence
LEVERSHA, Ian Francis
MACAULAY, Roger Dudley
MACDONALD, John Reginald
MACLENNAN, Hamish Stephen
McDONALD, John McIntyre
McDOUGALL, Malcolm Ewen
MILLER, Douglas Gordon
MILNE, Peter Ritchie
MORRISON, Kenneth Richard
NANKERVIS, John Robert
NOBLE, Frank William
POOK, Andrew Aldis
RAWSON, Richard Peter
READ, Denis Paul
SADDINGTON, Graeme Brendon
SHAW, Scott Alexander
SHEEHAN, Peter Gerard
SLOAN, Thomas Leslie
SLORACH, John Andrew

SPENCE, Donald Cameron
STEVENSON, Douglas Frederick
STONE, Richard John Christopher
TAINSH, David Patrick
THOMSON, Donald Stewart
WAAYERS, Gerard Matthew Anthony
WILLETT, Anthony Michael

Dated 2 December 1986

JOAN E. KIRNER
Minister for Conservation, Forests and Lands

LAND ACT—EXCHANGE OF LAND

I, Joan Elizabeth Kirner, the Minister for Conservation, Forests and Lands do hereby give notice that, after the expiry of at least 14 days from the date of publication of this notice, I intend to enter into an agreement with A.J.O. Nominees Pty. Ltd. of 22 Glenbervie Road, Strathmore to exchange the Crown land known as allotments 133A and 133B being unreserved Crown land for the freehold land known as part of allotment 134, being part of the land included in Certificate of Title Volume 8903 Folio 657 held by the said A.J.O. Nominees Pty. Ltd., both areas being in the Parish of Wharparilla.

J. E. KIRNER
Minister for Conservation, Forests and Lands

Regulations

BUSHLAND RESERVE—PARISH OF QUEENSTOWN

I, Joan Elizabeth Kirner, Her Majesty's Minister for Conservation, Forests and Lands in and for the State of Victoria, in pursuance of the powers conferred on me by section 13 of the *Crown Land (Reserves) Act* 1978 do hereby apply the regulations made on 14 November 1985 (vide *Government Gazette* dated 20 November 1985) for or with respect to the land in the Parish of Moorooduc temporarily reserved for Conservation of an Area of Natural Interest, to the land in the Parish of Queenstown permanently reserved for Conservation of an Area of Natural Interest, by Order in Council of 5 November 1986 (vide *Government Gazette* dated 12 November 1986)—(Rs. 12888).

Given under my hand at Melbourne on 3 December 1986

J. E. KIRNER
Minister for Conservation, Forests and Lands

Historic Shipwrecks Act 1981

PROTECTION OF HISTORIC SHIPWRECKS AND RELICS

In pursuance of the provisions of section 11 of the *Historic Shipwrecks Act* 1981, I, Jim Kennan Her Majesty's Minister for Planning and Environment for the State of Victoria, being of the opinion that the article or articles described hereunder appearing to be the remains of a ship

that is or are situated in Victorian waters may be of historic significance, do by this notice provisionally declare the article or articles to be a historic shipwreck.

Description

Believed to be the 2200 ton wooden ship *Empress of the Seas* (1853–1861) which sank in Nepean Bay after being set on fire by an arsonist while waiting to sail for London on the morning tide.

The vessel was loaded with a full cargo including wool, tallow, wheat, whalebone, copper ore, gold and passengers when the fire broke out. The twenty two boxes of gold were all recovered as was a large quantity of other cargo.

The remains are of historical, archaeological and recreational importance as those of a large and beautiful "clipper" ship built by Donald McKay of Boston, Massachusetts and owned by James Baines Black Ball Line.

Approximate Location

Latitude 38° 18' 14" South

Longitude 144° 39' 30" East

Seven hundred metres from the shore of Nepean Bay, Port Phillip.

Dated at Melbourne, 26 November 1986

J. H. KENNAN
Minister for Planning and Environment

INDUSTRIAL AND PROVIDENT SOCIETIES ACT 1958

Notice is hereby given that the Beauty Industry Mutual Provident Society Limited, Register Number 1600F whose registered office is at 24 Jeffcott Street, West Melbourne, is dissolved by instrument registered at this office on 25 November 1986 unless within three months from the date of the Gazette in which this advertisement appears, proceedings be commenced by a member or other person interested in or having a claim on the funds of the society to set aside such dissolution and the same be set aside accordingly.

A. M. SRSFIELD
Deputy Registrar of Co-operative Societies

PROPOSED REVOCATION OF TEMPORARY RESERVATION OF LAND BY ORDER IN COUNCIL

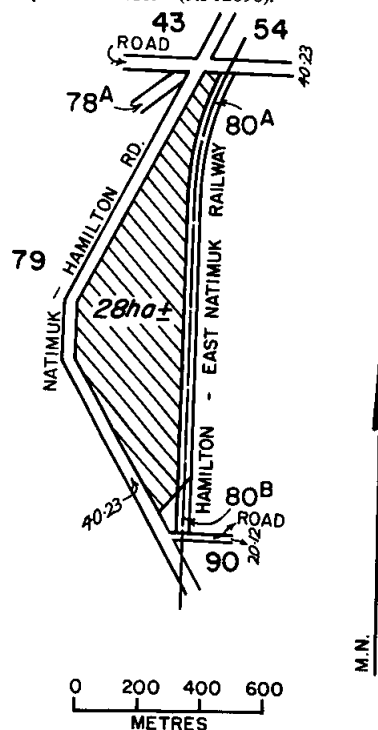
In pursuance of the provisions of section 10 of the *Crown Land (Reserves) Act 1978*, notice is hereby given that it is the intention of the Governor in Council to revoke the temporary reservation of land by Order in Council hereunder referred to, viz:

Wail—The temporary reservation by Order in Council of 11 July 1923 of 4.274 hectares of land in the Township of Wail, Parish of Wail as a site for Recreational purposes—(Rs 4016).

Annuello—The temporary reservation by Order in Council of 16 June 1930 of 1.58 hectares of land in the Parish of Annuello as a site for a State School—(Rs 4016).

Wombelano—The temporary reservation by Order in Council of 28 June 1977 of 8319 square metres of land being Crown Allotment 1, Section 1, Township of Wombelano, Parish of Konnepra as a site for Public Recreation—(Rs 10376).

Carchap—The temporary reservation by Order in Council of 9 August 1881 of 133.25 hectares of land in the Parish of Carchap as a site for affording access to water revoked as to part by Order of 25 November 1902 so far only as the portion containing 28 hectares, more or less, as indicated by hatching on plan hereunder—(Rs 12698).



Glen Wills—The temporary reservation by Order in Council of 28 May 1895 of 893 square metres of land in the Township of Glen Wills, Parish of Wollonaby as a site for a Mechanics Institute and Free Library—(Rs 13376).

Glen Wills—The temporary reservation by Order in Council of 28 January 1892 of 5817 square metres of land in the Township of Glen Wills, Parish of Wollonaby as a site for Public Recreation—(Rs 13377).

Glen Wills—The temporary reservation by Order in Council of 15 July 1895 of 4598 square metres of land in the Township of Glen Wills, Parish of Wollonaby as a site for Public purposes—(Rs 13378).

J. E. KIRNER

Minister for Conservation, Forests and Lands

Supreme Court Act 1958, Section 51
SITTINGS AT PLACES OTHER THAN
MELBOURNE

I recommend to the Governor in Council that pursuant to section 51 of the *Supreme Court Act 1958*, the following days be appointed as days on which sittings of the Supreme Court shall be held at the places indicated.

Place	Day
Sale	Monday, 2 February 1987
Geelong	Monday, 27 July 1987
Shepparton	Monday, 27 July 1987

(Note: The above sittings are additional to those appointed by the Governor in Council on 2 September 1986 and published in the *Government Gazette* on 10 September 1986.)

J. H. KENNAN

Attorney-General

Approved by the Governor in Council, 2 December 1986—L. G. HOUSTON, Clerk of the Executive Council

I hereby give notice that on 16 October 1986, the Public Trustee filed an Election to Administer the following deceased person's estate in accordance with section 17 of the *Public Trustee Act 1958*:

Jacobs, Allan Alfred, also known as Alan Alfred Moore, late of Mont Park, pensioner, died 15 April 1986.

I hereby give notice that on 26 November 1986 the Public Trustee filed Elections to Administer the following deceased persons' estates in accordance with section 17 of the *Public Trustee Act 1958*:

Beard, Avice Ada, late of Care Berry Homes, Flat 1, Warburton Highway, North Wandin, home duties, died 15 August 1986.

Boorn, Albert Ernest, late of 2 Leander Street, Footscray, retired labourer, died 6 August 1986.

Croft, Arthur Franklin, late of Beechworth, pensioner, died 5 September 1986.

Fox, Margaret Catherine, late of Greenvale Centre, Providence Road, Greenvale, pensioner, died 20 August 1986.

Hill, John Johnstone, late of Flat 55, 159 Melrose Street, North Melbourne, pensioner, died 12 October 1986.

Kidd, Lillian Salisbury, late of Flat 77/1 Surrey Road, South Yarra, widow, died 8 October 1986.

Lemmon, John William, formerly of 23 Severn Street, Yarraville, but late of 17 Bayfield Road, Malak, Darwin, retired foreman, died 10 September 1986.

Phillips, Madge, late of Kia-Ora Nursing Home, High Street, Regent, pensioner, died 5 June 1986.
Dated 3 December 1986

W. J. KILPATRICK
Public Trustee

Creditors, next of kin and others having claims against the estate of any of the under-mentioned deceased persons are required to send particulars of their claims to the Public Trustee, 168 Exhibition Street, Melbourne, Vic. 3000, the personal representative, on or before 11 February 1986, after which date the Public Trustee may convey or distribute the assets having regard only to the claims of which the Public Trustee then has notice.

Beard, Avice Ada, late of Care Berry Homes, Flat 1, Warburton Highway, North Wandin, home duties, died 15 August 1986.

Bester, Berta, late of 9 Hawker Street, Ivanhoe, widow, died 1 October 1986.

Boorn, Albert Ernest, late of 2 Leander Street, Footscray, retired labourer, died 6 August 1986.

Brown, Francis Arthur Frederick, formerly of 270 Highett Road, Highett, but late of 18 Norland Street, Cheltenham, retired baker, died 3 August 1986.

Croft, Arthur Franklin, late of Beechworth, pensioner, died 5 September 1986.

Fox, Margaret Catherine, late of Greenvale Centre, Providence Road, Greenvale, pensioner, died 20 August 1986.

Hill, John Johnstone, late of Flat 55, 159 Melrose Street, North Melbourne, pensioner, died 12 October 1986.

Jacobs, Allan Alfred, also known as Alan Alfred Moore, late of Mont Park, pensioner, died 15 April 1986.

Kidd, Lillian Salisbury, late of Flat 77/1 Surrey Road, South Yarra, widow, died 8 October 1986.

Lemmon, John William, formerly of 23 Severn Street, Yarraville, but late of 17 Bayfield Road, Malak, Darwin, retired foreman, died 10 September 1986.

Lewis, Douglas John, late of 6 Lloyd Court, South Blackburn, security guard, died 11 October 1986.

MacGregor, Peter Malcolm, also known as Peter Malcolm MacGregor and Peter Malcolm McGregor, late of Armadale Lodge, 546 High Street, Armadale, pensioner, died 1 July 1986.

McFarlane, Ida May, late of 348 Hampshire Crescent, Sunshine, widow, died 15 September 1986.

O'Farrell, Eileen Margaret Rhone, also known as Eileen Margaret O'Farrell, late of 30 Victoria Street, Elsternwick, pensioner, died 26 April 1986.

Phillips, Madge, late of Kia-Ora Nursing Home, High Street, Regent, pensioner, died 5 June 1986.
Dated 3 December 1986

W. J. KILPATRICK
Public Trustee

ASSOCIATIONS CORPORATION ACT 1981

Notice is hereby given that in pursuance of sub-section 10 (4) of the *Associations Incorporation Act* 1981 a certificate of incorporation was granted to Early Planning for Retirement Association on 10 November 1986.

GORDON LEWIS
Registrar of Incorporated Associations

Education Act 1958

NOTICE OF THE MAKING OF AN ORDER UNDER SECTION 13 (4) OF THE ACT

Pursuant to section 13 of the *Education Act* 1958 I hereby give notice that an Order of the Governor in Council was made on 2 December 1986 under sub-section (4) of the said Act amending certain provisions relating to the Milgate Primary School Council.

I. R. CATHIE
Minister for Education

Co-operation Act 1981

ARARAT EDUCATION CENTRE
CO-OPERATIVE LIMITED

BUNDOORA BOWLING CLUB
CO-OPERATIVE LIMITED

FERNTREE GULLY HIGH SCHOOL
CO-OPERATIVE LIMITED

MARYBOROUGH HISTORICAL AND
WILDLIFE RESERVE CO-OPERATIVE
LIMITED

OCEAN GROVE SURF LIFE SAVING CLUB
CO-OPERATIVE LIMITED

Notice is hereby given in pursuance of section 192 (8) of the *Co-operation Act* 1981 and section 459 (2) of the Companies (Victoria) Code, that, at the expiration of three months from the date hereof, the names of the aforementioned societies will, unless cause is shown to the contrary, be struck off the register and the societies will be dissolved.

Dated at Melbourne 25 November 1986

D. F. HENRY
Acting Deputy Registrar of Co-operative Societies

Co-operative Housing Societies Act 1958

NOTICE OF AMALGAMATION OF SOCIETIES

Notice is hereby given that, pursuant to the provisions of the *Co-operative Housing Societies Act* 1958—

Campion (No. 3) Co-operative Housing Society Limited, Cohuna No. 3 Co-operative Housing Society Limited and Loddon No. 5 Co-operative Housing Society Limited

were amalgamated into one society under the name of C.L.C. Co-operative Housing Society Limited on 1 December 1986.

Dated at Melbourne 1 December 1986

P. J. ROGAN
Deputy Registrar of Co-operative Housing Societies

Co-operative Housing Societies Act 1958

NOTICE OF AMALGAMATION OF SOCIETIES

Notice is hereby given that, pursuant to the provisions of the *Co-operative Housing Societies Act* 1958—

Balgrana No. 2 Co-operative Housing Society Limited and Loddon No. 4 Co-operative Housing Society Limited

were amalgamated into one society under the name of Balgrana No. 10 Co-operative Housing Society Limited on 1 December 1986.

Dated at Melbourne 1 December 1986

P. J. ROGAN
Deputy Registrar of Co-operative Housing Societies

Co-operative Housing Societies Act 1958

NOTICE OF AMALGAMATION OF SOCIETIES

Notice is hereby given that, pursuant to the provisions of the *Co-operative Housing Societies Act* 1958—

Kyabram and District (No. 9) Co-operative Housing Society Limited and Shepparton and District (No. 22) Co-operative Housing Society Limited

were amalgamated into one society under the name of Shepparton & District (No. 25) Co-operative Housing Society Limited on 1 December 1986.

Dated at Melbourne 1 December 1986

P. J. ROGAN
Deputy Registrar of Co-operative Housing Societies

Co-operation Act 1981

AUBURN SOUTH PRIMARY SCHOOL CO-OPERATIVE LIMITED

CARRUM DOWNS RECREATION RESERVE
CO-OPERATIVE LIMITED

1st WATSONIA BOY SCOUT CO-OPERATIVE
LIMITED

GOONAWARRA GOLF GOLF CO-OPERATIVE

KILMORE FOOTBALL CLUB CO-OPERATIVE
LIMITED

LALOR NORTH PRIMARY SCHOOL CO-
OPERATIVE LIMITED

N.D.L.C. CO-OPERATIVE LIMITED
PARKSIDE SPORTS CLUB CO-OPERATIVE
LIMITED

PUBLIC IMAGES CO-OPERATIVE LIMITED
SOUTH CROYDON KINDERGARTEN CO-
OPERATIVE LIMITED

TIMBERLINE SKI CLUB CO-OPERATIVE
LIMITED

WHITEHALL STREET CLUB CO-OPERATIVE
LIMITED

Notice of Dissolution of Societies

Notice is hereby given that I have this day registered the dissolution of the abovenamed societies and cancelled their registration under the abovenamed Act.

Dated at Melbourne 1 December 1986

D. F. HENRY

Acting Deputy Registrar of Co-operative Societies

Co-operation Act 1981

VICTORIAN TREE PLANTING CO-
OPERATIVE LTD

Notice of Dissolution of a Society

Notice is hereby given that I have this day registered the dissolution of the abovenamed society and cancelled its registration under the abovenamed Act.

Dated at Melbourne 5 December 1986

D. F. HENRY

Acting Registrar of Co-operative Societies

Co-operation Act 1981

BALLARAT NORTH PRIMARY SCHOOL CO-
OPERATIVE SOCIETY LIMITED

CRANBOURNE (No. 1) CO-OPERATIVE
LAND SOCIETY LIMITED

MOKOAN AQUATIC CO-OPERATIVE
LIMITED

NORTH EASTERN TRANSPORT CO-
OPERATIVE LIMITED

Notice is hereby given in pursuance of section 192 (8) of the *Co-operation Act 1981* and section 459 (2) of the Companies (Victoria) Code, that, at the expiration of three months from the date hereof, the names of the aforementioned societies will, unless cause is shown to the contrary, be struck off the register and the societies will be dissolved.

Dated at Melbourne 1 December 1986

D. F. HENRY

Acting Deputy Registrar of Co-operative Societies

Town and Country Planning Act 1961
BOROUGH OF EAGLEHAWK PLANNING
SCHEME

Amendment No. 4

Notice of Approval

In pursuance of the powers conferred by the *Town and Country Planning Act 1961*, the Governor in Council on 2 December 1986 approved the abovementioned scheme in respect of the municipal district of the Borough of Eaglehawk for which the Borough of Eaglehawk is the responsible authority.

The scheme comes into operation on the date this notice is published in the *Government Gazette*.

The scheme provides for the prohibition of the uses "Amusement Parlour" and "Brothel" as defined in the ordinance in all zones in the planning scheme.

A copy of the documents may be inspected free of charge, during office hours at the office of the Ministry for Planning and Environment, The Olderfleet Buildings, 477 Collins Street, Melbourne, and at the office of the responsible authority, the Borough of Eaglehawk, Caradon, 82 Victoria Street, Eaglehawk.

DAVID YENCKEN

Secretary for Planning and Environment

Town and Country Planning Act
MELBOURNE METROPOLITAN PLANNING
SCHEME

Revocation No. 56

Notice of Order Under Section 32 (5)

In pursuance of the powers conferred by the *Town and Country Planning Act 1961*, the Governor in Council on 2 December 1986, revoked in part the abovementioned scheme in respect of a portion of the Cleanaway waste treatment facility, Western Avenue, Tullamarine, Shire of Bulla and made an Order pursuant to section 32 (5).

A copy of the Orders relating to the revocation may be inspected during office hours at the office of the Ministry for Planning and Environment, The Olderfleet Buildings, 477 Collins Street, Melbourne.

DAVID YENCKEN

Secretary for Planning and Environment

ERRATUM

Notice of Making of Statutory Rules which are not yet Available

In *Government Gazette* No. 99 of 26 November 1986 on page 4532, the words "*Building Control Act 1971*" should read "*Building Control Act 1981*".

Notice of Making and Availability of Statutory Rules

In *Government Gazette* No. 99 of 26 November 1986 on page 4533, the words "*Teaching Service Act 1966*" should read "*Teaching Service Act 1981*".

ERRATUM

Mines Act 1958

On the schedule granting exemption to Pittong Pastoral Company Pty. Ltd. from the provisions of section 291 (3) of the Mines Act delete Current Titles "Volume 8945 Folio 851" and replace with "Volume 8945 Folio 581".

Dated 21 November 1986

ROBERT CLIVE FORDHAM

Minister for Industry, Technology and Resources

MUNICIPAL AUDITORS BOARD

1987 Examinations

The next examinations for Certificates of Qualification as a Municipal Auditor and as an Inspector of Municipal Administration will be held in Melbourne on 14 and 15 May 1987.

Copies of the Board's Regulations, syllabi and past examination papers may be obtained from the Secretary of the Board to whom applications for permission to sit for examinations should be forwarded not later than 23 April 1987.

ROSS MILLARD

Secretary

Municipal Auditors Board

Local Government Department
480 Collins Street, Melbourne
Telephone 617 1271

Country Fire Authority Act 1958

DECLARATION OF FIRE DANGER PERIOD

In pursuance of the powers conferred by section 4 of the *Country Fire Authority Act 1958*, I, Charles Race Thorson Mathews, Minister for Police and Emergency Services, after consultation with the Minister for Conservation, Forests and Lands hereby declare the following periods to be the fire danger periods in the municipalities or parts of municipalities specified commencing on the date shown and, unless varied by subsequent declaration, ending at midnight on Thursday, 30 April 1987:

To commence from and inclusive of Saturday, 13 December 1986.

Shire of Omeo

To commence from and inclusive of Monday, 15 December 1986.

City of Bendigo

Borough of Eaglehawk

City of Horsham

Shire of Arapiles

Shire of Dunmunkle

Shire of Lowan

Shire of Wimmera

Shire of Dimboola—Southern Portion—That portion South of the wire netting fence.

Shire of Bet Bet

Shire of Korong

Shire of Kara Kara—Northern Portion—That area North of a line defined by the Wimmera Highway; the Western, Northern and Eastern Boundaries of the Municipality of the Town of St. Arnaud; the Sunraysia Highway, between the Municipality of the Town of St. Arnaud and the old St. Arnaud—Dunolly Road, then the St. Arnaud—Dunolly Road to the Shire Boundary

Shire of Charlton

Shire of Cohuna

Shire of Gordon

Shire of Rochester

Borough of Kerang

City of Castlemaine

Shire of East Loddon

Shire of Maldon

Shire of Metcalfe

Shire of Huntly

Shire of Marong

Shire of Strathfieldsaye

City of Echuca

City of Shepparton

Town of Kyabram

Shire of Cobram

Shire of Deakin

Shire of Nathalia

Shire of Numurkah

Shire of Rodney

Shire of Shepparton

Shire of Tungamah

Shire of Waranga

Shire of Yarrawonga

From and inclusive of Saturday, 20 December 1986

Shire of Alexandra

Shire of Broadford

Shire of McIvor

Shire of Pyalong

Shire of Seymour

Shire of Yea

Shire of Kilmore

Shire of Bacchus Marsh

Shire of Gisborne

Shire of Melton

Shire of Newham & Woodend

Shire of Romsey

City of Keilor—Those portions not included in the Metropolitan Fire District

Shire of Bulla—Those portions not included in the Metropolitan Fire District

Shire of Diamond Valley—Those portions not

included in the Metropolitan Fire District
Shire of Werribee—Those portions not
included in the Metropolitan Fire District
Shire of Whittlesea—Those portions not
included in the Metropolitan Fire District
Rural City of Wodonga

The United Shire of Beechworth

Shire of Bright

Shire of Chiltern

Shire of Myrtleford

Shire of Tallangatta

Shire of Upper Murray

Shire of Yackandandah

From and inclusive of Monday, 22 December
1986

City of Geelong

City of Geelong West

City of Newtown

City of South Barwon

Shire of Barrabool

Shire of Bellarine

Shire of Corio

Borough of Queenscliffe

Shire of Bannockburn

Shire of Leigh

Shire of Winchelsea

Town of St. Arnaud

Shire of Kara Kara—Southern Portion—That
area South of a line defined by the Wimmera
Highway; the Western, Northern and Eastern
boundaries of the Municipality of the Town
of St. Arnaud; the Sunraysia Highway,
between the Municipality of the Town of St.
Arnaud and the old St. Arnaud—Dunolly
Road to the Shire Boundary

Shire of Euroa

Shire of Goulburn

Shire of Violet Town

City of Benalla

City of Wangaratta

Shire of Benalla

Shire of Mansfield

Shire of Oxley

Shire of Rutherglen

Shire of Wangaratta

Dated 9 December 1986

C. R. T. MATHEWS

Minister for Police and Emergency Services

Department of Industry, Technology and
Resources

INTENTION TO RENEW A MINING LEASE

No. 843-1; Paringa Mining and Exporation Co. Pty.
Ltd.; 41.43 ha, Parish of Jimkee.

APPLICATIONS FOR MINING LEASES WITHDRAWN

No. 1401; Topfields Mining (Holdings) Pty. Ltd.,
Parish of Amherst.

No. 1402; Topfields Mining (Holdings) Pty. Ltd.,
Parishes of Amherst and Bono Bono.

PROSPECTING AREA LICENCE RENEWED

No. 28-1; D. T. Wright and N. D. Scott; 51 ha,
Parish of Axedale.

WATERLINE LICENCE GRANTED

No. 4; R. A. Borchers; 686 metres, Parish of Dunolly.

APPLICATION FOR MINING LEASE REFUSED

No. 1339; Tulong Four Pty. Ltd., Parish of
Thornton.

TAILINGS REMOVAL LICENCE GRANTED

No. 5068; D. A. Clinton, to remove tailings from
an area north east of Allotment 62j
situated in the Parish of Noori Yallock.

APPLICATION FOR TAILINGS REMOVAL LICENCE REFUSED

No. 5169; W. H. Jay, to remove tailings from
Specimen Hill situated in the Parish of
Fryers.

APPLICATION FOR TAILINGS TREATMENT LICENCE WITHDRAWN

No. 452; Western Mining Corporation Ltd.; 5.5 ha,
Parish of Stawell.

TAILINGS TREATMENT LICENCE EXPIRED

No. 113; J. W. Fyfe; 1.045 ha, Parish of Maldon.

EXPLORATION LICENCES GRANTED AND AREAS REFUSED

No. 1522; Western Mining Corporation Ltd. and
Central Victorian Gold Mines NL; area
retained 48 km², area refused 12 km²,
County of Gladstone.

No. 1664; Balmoral Resources NL and Aberfoyle
Resources Ltd.; area retained 495 km²,
area refused nil, County of Millicopa.

APPLICATION FOR EXPLORATION LICENCE WITHDRAWN

No. 1666; A. G. Rossiter and D. H. Hume; 20 km²,
Parish of Whanagarwen.

EXPLORATION LICENCE EXTENDED

No. 1275-4; CRA Exploration Pty. Ltd., 416.75 km²,
Counties of Gladstone, Bendigo and
Talbot.

ROBERT FORDHAM

Minister for Industry, Technology and Resources

STOCK DISEASES ACT 1968

The following list, showing—

- (a) the names and addresses of the owners of properties; and
(b) the name and location of properties—

Within the Footrot Control Area which have been placed under quarantine because of footrot, is published in accordance with the provisions of section 32 (1) of the *Stock Diseases Act 1968*.

<i>Name</i>	<i>Address</i>	<i>Farm Location</i>
Burrell, A. H. & M. J.	RMB 437, Edenhope	Patyah, Karnak
Dunn, R. N. & E. E. L.	RMB 2340, Grassdale	Grassdale
Edge, L. A. & P. M.	WSD Hotspur	Hotspur
Eirie P'ship	Casterton Rd, Coleraine	Grassdale
Gray, E. K. & A.	Lord St, Port Campbell	Greenwald
Hack, N. I.	RSD 449, Casterton	Poolaijelo
Hawker, F. C.	Box 123, Heywood	Myamyn
Hermon, I. K.	The Lodge, Casterton	Casterton
Howman, J. T.	Bell St, Balmoral	Vasey
O'Halloran, B. J.	Box 20, Balmoral	Chetwynd
Pilmore, J. W.	58 Church St, Dimboola	Dimboola
Sunley Nominees	Brit Brit, RSD 67, Coleraine	Brit Brit
Swiers, P. J.	Spinks Rd, Portland	Portland
Templeton, M. & C. M.	Heath Vale, Victoria Valley	Victoria Valley
Tonkin, N. & D.	RMB 2044, Portland	Bolwarra
Wallis, H. & W.	Condah	Condah
Wanganoo Pty. Ltd.	'Wanganoo', Strathdownie	Strathdownie
Warner Kornetta Past. Co.	Powers Creek	Powers Creek

The following is a list of properties within the Footrot Control Area which have been released or recommended to be released from quarantine or restrictions since 1 July 1985.

<i>Name</i>	<i>Address</i>	<i>Farm Location</i>
Afton Hills Pty. Ltd.	Kadnook, via Harrow	Powers Creek
Alexander, J. H. & S. M.	Box 43, Apsley	Apsley
Burgess, S. J. & G. W.	Box 40, Apsley	Langkoop
Carlton Hill P'ship	Box 170, Coleraine	Gritjurk
Caupaul Prop.	'Caupaul', Dergholm	Dergholm
Chasey, T. W.	RMB 6280, Natimuk	Miga Lake
Colbert, L.	Box 228, Penola, S.A.	Lake Mundi
Dyke, K. S. & L. M.	Box 94, Merino	Merino
Garton, R.	RMB 6425, Harrow	Wombelano
Hadrick, F. D. & J. D.	RMB Dergholm	Powers Creek
Hall, K.	RMB 6400, Harrow	Wombelano
JSC & HA Nominees	'Koreelah', Chetwynd	Chetwynd
Kout Norien Past. Co.	Box 79, Harrow	Harrow
Lamshed, I.	RMB 721, Edenhope	Mundarra
Loats Family Farm	RSD 208, Hamilton	Yulecart
Loats, N. J., A. J., R. E., and Exec. of O. G. & B. A. Loats	RSD 208, Hamilton	Yulecart
O'Halloran, B. J. & M. J.	'Ferry Hills', Casterton	Casterton
Paine, J. W. & B. M.	'Exmoore', Dergholm	Dergholm
Ross, E. W.	Box 178, Portland	Portland North
Satchell, J. M. & R. M.	'Dunmoor' Casterton	Marp
Scott, D.	'Danthonia', Poolaijelo	Poolaijelo
Strone Estate	'Strone', Coleraine	Coleraine, Merino, Grassdale
Wait, A. E.	Powers Creek	Powers Creek
Wilmot, A. & D.	RMB 4612, Portland	Cashmore
Wurst, S. D.	Apsley	Bringalbert

Dated 14 November 1986

J. J. WRIGHT
Chief General Manager
Department of Agriculture and Rural Affairs

*Private Agents Act 1966*NOTICE OF RECEIPT OF APPLICATIONS FOR LICENCES UNDER THE PROVISIONS OF THE
PRIVATE AGENTS ACT 1966

The Clerk(s) of the Magistrates' Court(s) as listed hereunder hereby give notice that applications, as under, have been lodged for hearing by the said Court(s) on the date(s) specified.

Any person desiring to object to any of such applications must—

- (a) lodge with the respective Clerk of the Magistrates' Court a notice in the prescribed form of his objection and of the grounds thereof;
- (b) cause a copy of such notice to be served personally or by post upon the applicant at least three days before the hearing of the application; and
- (c) send or deliver—
 - (i) where the objection is not made by the officer in charge of the police district in which the Court is situated—a copy of the notice to such officer; and
 - (ii) where the objection is not made by the Registrar or Deputy Registrar—a copy to the Registrar.

<i>Full Name of Applicant*</i>	<i>Place of Abode of Applicant or Nominee</i>	<i>Name of Firm or Corporation</i>	<i>Address for Registration</i>	<i>Type of Licence</i>	<i>Date of Hearing</i>
MAGISTRATES' COURT, LILYDALE					
Burns, Christopher Robert	14 Victoria St, Ferntree Gully		26 North Rd, Lilydale	Watchman	30.1.87
Dated at Lilydale, 28 November 1986 R. O'KEEKE, Clerk of the Magistrates' Court					
MAGISTRATES' COURT, HEIDELBERG					
Bobadilla, Gaspar	9 Allenby St, North Coburg		19 Edwards St, Lower Plenty	Watchman	5.1.87
Dated at Heidelberg, 26 November 1986 D. GEAR, Clerk of the Magistrates' Court					
MAGISTRATES' COURT, SUNSHINE					
Dod, Edward Barry	83 Main St, Adelaide		44 Cornwall Rd, Sunshine	Watchman	23.1.87
Miller, Casey	3 President Rd, St Albans		3 President Rd, St Albans	Process Server	"
Dated at Sunshine, 27 November 1986 G. WILLIAMSON, Clerk of the Magistrates' Court					
MAGISTRATES' COURT, KYNETON					
Mitchell, Gerald Dermot	Quarry Rd, Woodend		Ashbourn Rd, Woodend	Commercial Sub-Agent	17.12.86
Dated at Kyneton, 26 November 1986 K. ADDICOAT, Clerk of the Magistrates' Court					
MAGISTRATES' COURT, PRESTON					
Perinett, Ald	3/12 Josephine Gve, East Preston			Guard Agent	12.1.87
Dated at Preston, 26 November 1986 R. McHUGH, Clerk of the Magistrates' Court					

* Or in the case of a firm or corporation, of the Nominee

PRIVATE AGENTS—continued

Full Name of Applicant*	Place of Abode of Applicant or Nominee	Name of Firm or Corporation	Address for Registration	Type of Licence	Date of Hearing
MAGISTRATES' COURT, PORTLAND					
Rice, Robert Leslie	23 Palmer St, Portland		23 Palmer St, Portland	Watchman	7.1.87
Dated at Portland, 28 November 1986 B. GEARY, Clerk of the Magistrates' Court					
MAGISTRATES' COURT, SPRINGVALE					
Watts, Charles Robert	25 Erie Ave, Rowville		11 Wardale Rd, Springvale	Commercial Sub-Agent	7.1.87
" "	" "		" "	Process Server	"
" "	" "		" "	Inquiry Agent	"
Dated at Springvale, 1 December 1986 B. LAWRENCE, Clerk of the Magistrates' Court					
MAGISTRATES' COURT, LILYDALE					
Sefton, Richard Tom	81 Anderson St, Lilydale		26 North Rd, Lilydale	Watchman	23.1.87
Dated at Lilydale, 27 November 1986 R. O'KEEFE, Clerk of the Magistrates' Court					
MAGISTRATES' COURT, BALLARAT					
Porter, Cecil James Percy	103 Macarthur St, Ballarat	Ray Golding's Ballarat Security Services	205 Richards St, Ballarat	Watchman	23.12.86
Dated at Ballarat, 27 November 1986 D. L. CROFT, Clerk of the Magistrates' Court					
MAGISTRATES' COURT, BOX HILL					
Parkes, Gregory James	49 Adele Ave, Ferntree Gully		19 Jeffery St, Blackburn	Watchman	14.1.87
Dated at Box Hill, 3 December 1986 D. J. HALPIN, Clerk of the Magistrates' Court					
MAGISTRATES' COURT, WERRIBEE					
Deal, Sandra Joy	12 Tanilba St, Werribee		12 Tanilba St, Werribee	Process Server	15.1.87
Dated at Werribee, 1 December 1986 IAN J. SIMMONS, Clerk of the Magistrates' Court					
MAGISTRATES' COURT, BROADMEADOWS					
Calcutt, James Samuel	9 Champion Cr, Bundoora	Invateam Pty. Ltd.	1 Woodland St, Strathmore	Inquiry Agent	8.1.87
Dated at Broadmeadows, 27 November 1986 Clerk of the Magistrates' Court					

* Or in the case of a firm or corporation, of the Nominee

PRIVATE AGENTS—continued

Full Name of Applicant*	Place of Abode of Applicant or Nominee	Name of Firm or Corporation	Address for Registration	Type of Licence	Date of Hearing
MAGISTRATES' COURT, BOX HILL					
Ryan, Gregory	7 Thornley Cl,	G. S. Ryan &	7 Thornley Cl,	Inquiry	12.1.87
Stewart	Ferntree Gully	Associates	Ferntree Gully	Agent	
Higgins, James	18 Bay St,	J. G. Higgins	244 Canterbury	"	"
Gerard	Mordialloc	Insurance	Rd, Surrey		
		Adjusters P/L	Hills		
Dated at Box Hill, 28 November 1986					
Clerk of the Magistrates' Court					
MAGISTRATES' COURT, CAMBERWELL					
Wright, Ian Henry	5/8 Summerhill		Unit 5/8	Inquiry	7.1.87
	Rd, Glen Iris		Summerhill	Agent	
			Rd, Glen Iris		
"	"		"	Process	"
"	"		"	Server	
Dated at Camberwell, 1 December 1986					
Clerk of the Magistrates' Court					
MAGISTRATES' COURT, HEIDELBERG					
Yaghmoor, Joseph	12 Fairbank Way,		12 Fairbank	Process	5.1.87
Paul	Viewbank		Way,	Server	
			Viewbank		
Dated at Heidelberg, 28 November 1986					
D. GEAR, Clerk of the Magistrates' Court					
MAGISTRATES' COURT, YARRAM					
Welsh, Richard	6 Mine Rd, Foster		87 Racecourse	Watchman	12.12.86
Harold			Rd, Flemington		
Dated at Yarram, 27 November 1986					
A. R. TYERS, Clerk of the Magistrates' Court					
MAGISTRATES' COURT, FRANKSTON					
Studd, Anthony Mark	50 James Ave,	Statesman	6 Telopea Crt,	Watchman	22.12.86
	Aspendale	Security	North		
		Services &	Frankston		
		Consultants			
		P/L			
Garrick, Robert	454 Ferntree Gully	"	"	"	"
	Rd, North Clayton	"	"	"	"
Costello, Michael	184 Mt Eliza Way,		184 Mt Eliza	Guard	"
Francis	Mt Eliza		Way, Mt Eliza	Agent	
"	"		"	Inquiry	"
"	"		"	Agent	"
"	"		"	Process	"
"	"		"	Server	"
Geradts, William	Lot 7 Cranhaven		Lot 7	Process	23.12.86
Francis	Rd, Langwarrin		Cranhaven Rd,	Server	
			Langwarrin		
Dated at Frankston, 21 November 1986					
S. BERBACH, Clerk of the Magistrates' Court					

* Or in the case of a firm or corporation, of the Nominee

PRIVATE AGENTS—continued

Full Name of Applicant*	Place of Abode of Applicant or Nominee	Name of Firm or Corporation	Address for Registration	Type of Licence	Date of Hearing
-------------------------	--	-----------------------------	--------------------------	-----------------	-----------------

MAGISTRATES' COURT, OAKLEIGH

McLister, Linda I.	11 Padua Crt, Glen Waverley		11 Padua Crt, Glen Waverley	Process Server	6.1.87
Brockie, Alan R.	1/29 Sutherland Ave, East Kew	Kent Security Service	96 Murrumbeena Rd, Murrumbeena	Watchman	"

Dated at Oakleigh, 28 November 1986
S. JANSON, Clerk of the Magistrates' Court

MAGISTRATES' COURT, PRAHRAN

Bourke, Paul Henry	40 Harcourt St, North Melbourne	Mayne Nickless	390 St Kilda Rd, Melbourne	Watchman	7.1.87
Darcy, Margaret	2/4 Linnet St, Altona	" "	" "	"	"
Brook, Anthony	121 Suffolk Rd, North Sunshine	" "	" "	"	"
Lakin, John	174 Walsh St, South Yarra	" "	" "	"	"

Dated at Prahran, 1 December 1986
Clerk of the Magistrates' Court

MAGISTRATES' COURT, DROMANA

Stapleton, Robert Lindsay	202 Heard Ave, Plenty		5 Boundary Rd, Dromana	Watchman	22.12.86
---------------------------	--------------------------	--	---------------------------	----------	----------

Dated at Dromana, 25 November 1986
M. LEA, Clerk of the Magistrates' Court

MAGISTRATES' COURT, SUNSHINE

Kustura, Miroslav	39 Harcourt Ave, Kealba		39 Harcourt Ave, Kealba	Process Server Inquiry Agent	16.1.87
" "	" "		" "	"	"

Dated at Sunshine, 26 November 1986
G. WILLIAMSON, Clerk of the Magistrates' Court

* Or in the case of a firm or corporation, of the Nominee

STATE TENDER BOARD
CONTRACTS ACCEPTED
AMENDMENTS

Schedule Number	Item Number	New Rate	Effective Date
-----------------	-------------	----------	----------------

\$

Antiseptics, Disinfectants, Deodorants and Insecticides

1/01 12 *

*Delete: \$0.458
Add: \$0.438

Electrical Goods
1/05

61	Eveready	21.11.86
	List	27.10.86
	Less 26.5%	
	Clipsal Price	1.12.86
	List	27.10.86
	Less 44%* App	
	Price List	1.12.86
	Less 25%+	

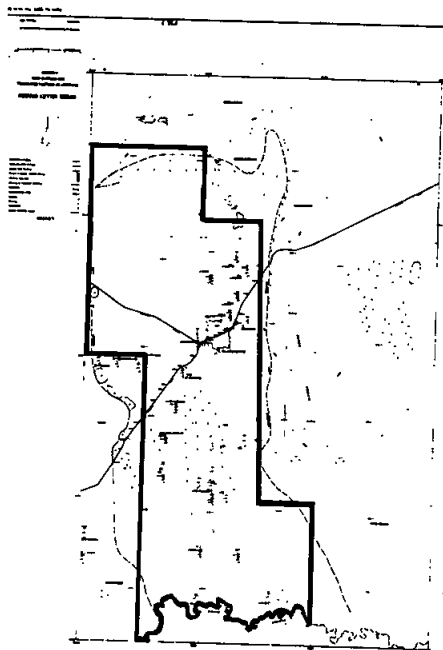
*PVC Conduit and Fittings
+PVC Duct

<i>Industrial Gases (in Cylinders)</i>			69, 70	Ajax Assoc. Fasteners 86/11
1/10	1	3.33	1.12.86	
	2	3.50		
	3	14.48		
	5	0.525		
	6	0.55		
	7	9.18		
	11	0.525		
	15	2.53		
	19	1.275		
	20	7.78		
<i>Painters' Brushware, Rollers, etc.</i>				
1/12	1	0.82	10.11.86	
	2	1.35		
	7	1.35		
	8	3.14		
	9	6.20		
	10	8.75		
	11	0.82		
	13	1.29		
	16	13.45		
	22	1.84		
	23	1.47		
	24	2.32		
	25	1.80		
	26	2.85		
	27	1.98		
	28	4.25		
	29	2.40		
	30	3.22		
<i>Fasteners</i>				
1/26	1	Ajax B & N	26.11.86	
	3-5	86/11 List		
	7-9			
	11			
	13, 14	Ajax H/T 86/11		
		List		
	17-19	Ajax B & N		
		86/11 List		
	20, 21	Ajax H/T 86/11		
		List		
	22	Ajax B & N		
		86/11 List		
	24-26			
	28-30			
	39, 40	Ajax Ind. Screw		
		86/11 List		
	46-48	Ajax Assoc.		
		Fasteners 86/11		
	49-51	Ajax Ind. Screw		
		86/11 List		
	53, 55	Ajax B & N		
		86/11 List		
	57, 58	Ajax H/T 86/11		
		List		
	59	Ajax Assoc.		
		Fasteners 86/11		
	60	Ajax H/T 86/11		
		List		
<i>Motor Spirit—State Petrol Centre</i>				
1/53A	1	0.4760	29.11.86	
	2	0.4715		
<i>Motor Spirit, Kerosene, Fuel Oils & Lubricants</i>				
1/53B	1	0.4749	29.11.86	
	2	0.4848		
	5	0.4794		
	6	0.4893		
	7	0.5420		
	8	0.5320		
	10	0.5125		
	12	0.5180		
	14	0.5098		
	16	0.5148		
	17	0.5092		
	18	0.5092		
	26	0.4695		
	27	0.4770		
	28	0.5347		
	29	0.5297		
<i>Passenger Motor Vehicles</i>				
1/58A	B	8050.25	4.12.86	
<i>Optional Equipment—</i>				
Automatic Transmission			625.57	
Air Conditioning			718.95	
1/58B	B	8000.00	4.12.86	
<i>Optional Equipment—</i>				
Automatic Transmission			615.26	
Air Conditioning			718.95	
1/58C	A	8370.10	4.12.86	
<i>Optional Equipment—</i>				
Automatic Transmission			617.11	
Air Conditioning			722.25	
1/58D	A	8886.24	4.12.86	
<i>Optional Equipment—</i>				
Automatic Transmission			607.82	
Air Conditioning			722.25	
<i>General Stationery</i>				
1/64	83	0.70	26.11.86	
	85	0.96		
	86	1.06		
<i>Provisions—Melbourne & Metropolitan District</i>				
2/01	56	5.69	5.12.86	
	95	34.98		

J. M. PAWSON
Secretary to the Tender Board

REVOCATION OF EXCEPTION ORDER PURSUANT TO SECTION 514 (17) MINES ACT

I, Robert Clive Fordham, Minister for Industry, Technology and Resources, pursuant to the powers of section 514 (17) of the Mines Act, do hereby revoke the exception executed by me on 10 December 1985 with respect to the area designated on the plan hereunder; such original order being a preclusion from being licensed, under Part V. of the *Mines Act 1958* for the exploration of coal.



ROBERT FORDHAM
Minister for Industry, Technology and Resources

Town and Country Planning Act 1961 MELBOURNE METROPOLITAN PLANNING SCHEME

Revocation No. 55
Notice of Revocation

Notice of Order Under Section 32 (5)

In pursuance of the powers conferred by the *Town and Country Planning Act 1961*, the Governor in Council on 9 December 1986, revoked in part the abovementioned scheme in respect of the Camberwell market site on the corner of Riversdale Road and Station Street, Camberwell and made an Order pursuant to section 32 (5).

A copy of the Orders relating to the revocation may be inspected during office hours, at the office of the Ministry for Planning and Environment, The Olderfleet Buildings, 477 Collins Street, Melbourne.

DAVID YENCKEN
Secretary for Planning and Environment

Hospitals and Charities Act 1958 MOUNT ALEXANDER HOSTELS

Petition to Incorporate

It is notified in accordance with the provisions of section 46 of the *Hospitals and Charities Act 1958* that the Health Department of Victoria has received a petition signed by thirty-one contributors to an organization known as Mount Alexander Hostels praying that the organization be incorporated as an institution under the provisions of the said Act.

The organization will have for its objects:

- (a) To provide charitable relief to aged or disabled persons by providing permanent facilities for their daily accommodation and care within the Institution, stipulating that, in premises, for which a grant under the *Commonwealth Aged or Disabled Persons Homes Act 1954* has been received, only aged or disabled persons as defined in that Act will be admitted.

At least 50 per cent of the initial and all additional accommodation is to be made available for completely charitable cases, i.e. persons in necessitous circumstances.

- (b) Doing such other things which, in the Committee's opinion will provide for the economic, social and recreational well-being of the residents.

If a counter petition signed by an equal or greater number of contributors is not lodged with the aforesaid Department at 555 Collins Street, Melbourne, within one month of publication of this notice the Governor in Council may, by order pursuant to the *Hospitals and Charities Act 1958*, declare the contributors for the time being to Mount Alexander Hostels to be a body corporate by the name set forth in such order.

D. R. WHITE
Minister for Health

Environment Protection Act 1970 PROPOSED REGULATIONS REGARDING RESIDENTIAL NOISE

In order to control unreasonable noise from residential premises and replace a schedule of items and times repealed in the *Environment Protection Act*, it is proposed to make new Regulations called the *Environment Protection (Residential Noise) Regulations*.

The objective of the proposed Regulations is to control the emission from residential premises of unreasonable noise from certain items of noisy equipment so as to protect other residents during times when they are most likely to be disturbed by noise.

A Regulatory Impact Statement has been prepared as required by the *Subordinate Legislation Act 1962*. The Statement concluded that the potential benefits to the community of adopting the proposed Regulations outweigh the potential costs.

Copies of the Regulatory Impact Statement and the proposed Regulations are available from: D. Watkins, Noise Control Branch, Environment Protection Authority, P.O. Box 315, East Melbourne 3002. Telephone: 651 4417. Public comments and submissions are invited and should be lodged in writing at the above address by 28 January 1987.

BRIAN ROBINSON, Acting Chairman
Environment Protection Authority

APPOINTMENTS AND RESIGNATIONS

Appointment

MELBOURNE CRICKET GROUND TRUST

Recommended pursuant to section 5 (a) of the *Melbourne Cricket Ground Act 1933* that the Governor in Council appoint Mr Ross Graham Oakley to the Melbourne Cricket Ground Trust, in the place of Mr Jack Hamilton, resigned.

Dated 2 December 1986

Responsible Minister:

JOAN E. KIRNER

Minister for Conservation, Forests and Lands

Approved by the Governor in Council, 2 December 1986—L. G. HOUSTON, Clerk of the Executive Council

Sale of Land Act 1962—Section 18

APPOINTMENTS

I recommend to the Governor in Council that the following appointments be made.

Positions: Arbitrators.

Authority: Section 18 of the *Sale of Land Act 1962*.

Names: His Honour Judge Joseph Raymond O'Shea; His Honour Judge Stanley George Hogg.

Term of Office: From 2 December 1986 to 30 June 1988.

J. H. KENNAN
Attorney-General

Approved by the Governor in Council, 2 December 1986—L. G. HOUSTON, Clerk of the Executive Council

Appointment

SPECIAL MAGISTRATE

I recommend to the Governor in Council that the following appointment be made:

Name: Alan John Spillane.

Qualification: Magistrate.

Position: Special Magistrate.

Authority: *Industrial Relations Act 1979*, section 91 (2).

J. H. KENNAN

Attorney-General

Approved by the Governor in Council, 2 December 1986—L. G. HOUSTON, Clerk of the Executive Council

Evidence Act 1958—Section 114 (1)

APPOINTMENT OF COMMISSIONERS FOR TAKING AFFIDAVITS

I recommend to the Governor in Council that the following appointment be made:

Name: William Andrew Speirs, Bundilla via Casterton.

Position: Commissioner for taking Affidavits.

Authority: Section 114 (1) of the *Evidence Act 1958*.

Terms and Conditions: Honorary appointment.

J. H. KENNAN

Attorney-General

Approved by the Governor in Council, 2 December 1986—L. G. HOUSTON, Clerk of the Executive Council

Revocations

COMMISSIONERS FOR TAKING AFFIDAVITS

I recommend to the Governor in Council that the following appointments be revoked:

Names: Peter John CAIRE, Lee DELL, Keith ELLINGSEN, Charles Barry HAZEN, Trevor John HORDER, Thomas George HORNER, James Gordon HYATT, Kevin Stanley JONES, John Cuthbert LADNER, Patrick Hamilton MOLLER, Ian Terence OORLOOF, Colin Arthur PIKE, Norman Keith PINKSTONE, Dudley Pete PULLEN, Patrick Joseph PURCELL, Marilyn Heather ROBSON, Evan Pitt SIZELAND, Mavis Ellen SMITH, Roderick James STEWART, Carol Frances TIERNEY, Gerard Ambrose THOMAS, Maurice Rienzi TOUSSAINT, Ivan WATSON, Dennis Roy WATT and Danute ZILINSKAS.

Positions: Commissioners for taking Affidavits.

Authority: Section 10 (2) of the *Evidence Act 1958*.

J. H. KENNAN

Attorney-General

Approved by the Governor in Council, 2 December 1986—L. G. HOUSTON, Clerk of the Executive Council

Revocations

JUSTICES OF THE PEACE

I recommend to the Governor in Council that the following appointments be revoked:

Names: John Spittal Husband and Robert Vivian Gardner.

Positions: Justices of the Peace.

Authority: Part III of the *Magistrates' Courts Act* 1971.

J. H. KENNAN
Attorney-General

Accepted by the Governor in Council, 2 December 1986—L. G. HOUSTON, Clerk of the Executive Council

Darcy Bernard QUINN, Ruth Lynette RICE-JONES, Eric Lawrence RICHARDSON, Salvatore ROMITA, Margaret Inglewood SPRY, Neville Joseph STAFFORD, Gerald Sydney James TOWLER, Reginald Henry WAKE, and Kevin Laurence WYND.

Positions: Commissioners for taking Affidavits.

Authority: Section 10 (3) of the *Evidence Act* 1958.

J. H. KENNAN
Attorney-General

Accepted by the Governor in Council, 2 December 1986—L. G. HOUSTON, Clerk of the Executive Council

Resignations

JUSTICES OF THE PEACE

I recommend to the Governor in Council that the following resignations be accepted:

Eric Charles ANGEL, Lindsay George CAMERON, William Gregor DONOVAN, Henry Charles FIFER, Charlotte Nita LAW, Francis Edward LEES, James Murdoch McLEOD, Royce Alexander MEEK, Dennis Gordon James MITCHELL, Barry Arthur NIMBS, Charles Geoffrey OLNEY, Keith John ROBINSON, Walter SOMERVILLE, David Leighton STEWART, and Conrad Reginald TREMLETT.

Positions: Justices of the Peace.

Authority: Part III of *Magistrates Courts Act* 1971.

J. H. KENNAN
Attorney-General

Accepted by the Governor in Council, 2 December 1986—L. G. HOUSTON, Clerk of the Executive Council

Resignations

COMMISSIONERS FOR TAKING
AFFIDAVITS

I recommend to the Governor in Council that the following resignations be accepted:

Names: George AMENTAS, Ian Robert ANDERSON, Gary Charles BECKINSALE, Jeffrey Steven BIGWOOD, Kevin John MORRIS, Karen Verna BUCHANAN, Gwendoline May BUTTERWORTH, Laurie CLEGGETT, Bernard Joseph COBURN, Bruce Harold COCKS, Hazel Rose COLEMAN, Bede Andrew DOWD, Leonard Alexander DRUHAN, Elizabeth EBBOTT, Alfred Allan GEBERT, Kevin Bernard GREGORY, Herbert James TABLEY, Joseph Thomas HOUSE, Frank KEMP, Iris Elizabeth KEMP, Peter James KNOWLES, Mark Telford LAPIROW, Peter John George LAURENS, Joseph LAW, Francis LENNEN, Karl Kristof MAY, Ian Graeme McFARLANE, Arnold Brownlie MCINTOSH, Donald MILLER, David Graham MIRTSCHIN, Robert Thomas MURPHY, Thomas Joseph MURPHY, William Samuel OSBORNE, Gillian Lee PATTON, Judith Carol PYBUS,

ORDERS IN COUNCIL

SWAN HILL PIONEER SETTLEMENT ACT
1974

At the Executive Council Chamber, Melbourne, the twenty-fifth day of November 1986

PRESENT:

His Excellency the Governor of Victoria
Mr Spyker | Mr Walker

Pursuant to the powers conferred by sections 6 and 11 of the *Swan Hill Pioneer Settlement Act* 1974 and all other enabling powers, His Excellency the Governor of the State of Victoria, by and with the advice of the Executive Council, hereby appoints Councillor Robert Hallam to be a Director of the Swan Hill Pioneer Settlement Authority for the period ending 16 February 1988, *vice ex. Cr. S. J. Lewin* and the Honourable Robert Clive Fordham, Her Majesty's Minister for Industry, Technology and Resources for the State of Victoria, shall give the necessary directions herein accordingly.

L. G. HOUSTON
Clerk of the Executive Council

Local Government Act 1958RESUBDIVISION OF THE MUNICIPAL
DISTRICT OF THE CITY OF BERWICK

The Governor in Council acting under Part II of the *Local Government Act* 1958 orders—

1. that on and from 1 April 1987 the municipal district of the City of Berwick shall be resubdivided into four wards whose names and boundaries are described hereunder; and
2. that all councillors shall go out of office on the day appointed for the election of councillors next after this Order takes effect.

WEST WARD Constituted

Commencing at the intersection of the Mulgrave Freeway and the western boundary of the City; thence south-westerly to that Freeway and the reservation of the Princes Freeway to a point in a line which runs due north from the northern end of Arcadia Avenue and intersects with the Princes Freeway reservation; thence southerly by the said line and Arcadia Avenue to Frawley Road; thence westerly by Frawley Road to Harmer Road; thence southerly by Harmer Road to the Princes Highway; thence westerly by the Princes Highway to Wedgewood Road; thence southerly by Wedgewood Road and a line running due south therefrom to the Eastern Railway; thence westerly by that railway to the north-eastern angle of Lot 9, Lodged Plan 85116; thence southerly by the eastern boundary of that lot to the City boundary; thence generally westerly and northerly by the City boundary to the point of commencement.

NORTH WARD Constituted

Commencing at the intersection of the Mulgrave Freeway and the western boundary of the City; thence generally northerly and easterly by the City boundary to Hallam North Road; thence southerly by the Hallam North Road to Heatherton Road; thence westerly by Heatherton Road to John Fawcner Drive; thence southerly by John Fawcner Drive to James Cook Drive; thence westerly by James Cook Drive to David Collins Drive; thence southerly by David Collins Drive to Robert Molyneux Avenue; thence westerly by Robert Molyneux Avenue to the public open space reservation which shares a common boundary with Lot 1257, Lodged Plan 118943; thence southerly by that reservation to the Princes Freeway reservation; thence north-westerly by the northern boundary of the West Ward to the point of commencement.

CENTRE WARD Constituted

Commencing at the intersection of Hallam North Road and the northern boundary of the City; thence generally easterly by the City boundary to Belgrave-Hallam Road; thence southerly and south-westerly by Belgrave-Hallam Road to Heatherton Road; thence easterly by Heatherton Road and further easterly, south-easterly and south-westerly by Robinson Road to King Road; thence easterly by King Road to Hessel Road; thence southerly, westerly and southerly by Hessel Road to the Princes Highway; thence westerly by Princes Highway to Narre Warren-Cranbourne Road; thence southerly by Narre Warren-Cranbourne Road to Fullard Road; thence generally westerly by Fullard Road and Centre Road to the City boundary; thence westerly by the City boundary to the south-eastern angle of the West Ward; thence generally

northerly by the eastern and northern boundaries of that ward and the eastern boundary of the North Ward to the point of commencement.

EAST WARD Constituted

Commencing at the intersection of Belgrave-Hallam Road and Horswood Road; thence northerly, generally easterly, generally southerly, westerly and generally northerly by the City boundary to Centre Road; thence south-easterly, easterly, northerly, easterly, generally northerly, generally westerly and northerly by the southern and eastern boundaries of the Centre Ward to the point of commencement.

Dated: 2 December 1986

Responsible Minister:

J. L. SIMMONDS

Minister for Local Government

L. G. HOUSTON

Clerk of the Executive Council

Local Government Act 1958

RESUBDIVISION OF THE MUNICIPAL DISTRICT OF THE CITY OF FRANKSTON

The Governor in Council acting under Part II of the *Local Government Act 1958* orders—

1. that on and from 1 April 1987 the municipal district of the City of Frankston shall be resubdivided into four wards whose names and boundaries are described hereunder; and
2. that all councillors shall go out of office on the day appointed for the election of councillors next after this Order takes effect.

North Ward

Re-defined

Previous Gazettal 1962.1845/6

Commencing at the intersection of the centrelines of Nepean Highway and Wells Street in the Parish of Frankston; thence westerly by Wells Street and a line in continuation thereof to the shore of Port Phillip Bay; thence northerly by that shore to a point where the continuation westerly of the southern boundary of allotment 1A, Parish of Lyndhurst intersects that shore; thence easterly along the western continuation of the southern boundary of allotment 1A; thence easterly by the southern boundary of allotment 1A to Nepean Highway; thence northerly by that Highway to Eel Race Road; thence easterly to Eel Race Road and a road to the north-eastern angle of allotment 94; thence southerly, easterly and northerly by the western, southern and eastern boundaries of allotment 95 to the intersection of that eastern boundary and Boundary Road; thence easterly by Boundary Road to Frankston-Dandenong Road; thence south-westerly by Frankston-Dandenong Road to the intersection of that road and the continuation northerly of the western boundary of allotment 54;

thence southerly along the northern continuation of the western boundary of allotment 54; thence southerly by the western boundary of allotment 54 to Ballarto Road; thence westerly by Ballarto Road to Frankston-Dandenong Road; thence south-westerly by Frankston-Dandenong Road to the intersection of that road and the continuation westerly of the northern boundary of allotment 42, Parish of Frankston; thence easterly along the western continuation of the northern boundary of allotment 42; thence easterly by the northern boundary of allotments 42 and 40 to a point 16.5 metres or thereabouts east of the easterly alignment of Messmate Street; thence southerly by title boundaries in allotment 40 to a position in Skye Road 282 metres or thereabouts east of McMahons Road; thence westerly by Skye Road to McMahons Road; thence southerly by McMahons Road to Beach Street; thence westerly by that street to the Railway Reserve; thence southerly by that Reserve to the point of intersection of that Reserve and the eastern continuation of Rossmith Street; thence westerly along the eastern continuation of Rossmith Street and Rossmith Street to Nepean Highway; and thence southerly by Nepean Highway to the commencing point.

East Ward

Re-defined

Previous Gazettal 1962.1845/6

Commencing at the intersection of the centrelines of Nepean Highway and Wells Street in the Parish of Frankston; thence northerly by Nepean Highway to Rossmith Street; thence easterly by that street and the easterly continuation of that street to the point of intersection of that street continuation and the Railway Reserve; thence northerly by that Reserve to Beach Street; thence easterly by that street to McMahons Road; thence northerly by that road to Skye Road; thence easterly 282 metres or thereabouts by that road to a point in allotment 40; thence northerly by title boundaries to a point 16.5 metres or thereabouts east of Messmate Street on the northerly boundary of allotment 40; thence westerly by the northern boundaries of allotments 40 and 42 to the point of intersection of the westerly continuation of the northern boundary of allotment 42 and Frankston-Dandenong Road; thence north-easterly by that road to Ballarto Road; thence easterly by that road to the north-west angle of allotments 10, Parish of Langwarrin; thence southerly by the western boundary of allotments 10, 11 and 12 to the south-western angle of allotment 12; thence easterly by the southern boundary of allotment 12 to the north-western angle of allotment 13; thence southerly by the western boundary of allotment 13 to McClelland Drive; thence south-westerly and southerly by that road to Cranbourne Road; thence westerly by that road to Quality Street; thence westerly by that road and the western

continuation of that road to the point of intersection of that road and Wells Street; thence westerly by that street to the commencing point.

Centre Ward

Re-defined

Previous Gazettal 1962.1845/6

Commencing at the intersection of the centrelines of Nepean Highway and Wells Street in the Parish of Frankston; thence easterly by Wells Street to the point of intersection of that road and the western continuation of Quality Street; thence easterly by the western continuation of Quality Street and Quality Street to Cranbourne Road; thence easterly by that road to McClelland Drive; thence southerly by that road to Golf Links Road; thence south-easterly by that road to the point of intersection of that road and Baxter-Tooradin Road; thence westerly by that road and Sages Road to Moorooduc Road; thence northerly by that road to Frankston-Flinders Road; thence northerly by that road to the southern boundary of Titles Office Lodged Plan No. 112053; thence westerly by the southern boundary of Lodged Plan No. 112053 to the south-western corner of Lot 22 on that Lodged Plan; thence westerly by a line to the north-western boundary of allotment 5, section 4 at Sweetwater Creek; thence northerly and westerly by that creek to a point in line with Foot Street; thence northerly by a line and Foot Street to Cambridge Street; thence westerly by that street to Harrow Street; thence southerly by that street to Frome Avenue; thence westerly by that avenue to Yuille Street; thence northerly by that street to Williams Street; thence westerly by that street to Kars Street; thence northerly by that street and Young Street to Playne Street; thence westerly by that street to Nepean Highway; and thence northerly by that Highway to the commencing point.

South Ward

Re-defined

Previous Gazettal 1962.1845/6

Commencing at the intersection of the centrelines of Nepean Highway and Wells Street in the Parish of Frankston; thence southerly by Nepean Highway to Playne Street; thence easterly by that street to Young Street; thence southerly by that street and Kars Street to Williams Street; thence easterly by that street to Yuille Street; thence southerly by that street from Frome Avenue; thence easterly by that avenue to Harrow Street; thence northerly by that street to Cambridge Street; thence easterly by that street to Foot Street; thence southerly by that street and a line to Sweetwater Creek; thence easterly and southerly by that creek to the north-westerly boundary of allotment 5; thence easterly by a line to the south-western corner of Lot 22 of Titles Office Lodged Plan No. 112053; thence easterly by the southern boundary of Lodged Plan No. 112053 to Frankston-Flinders Road; thence southerly by that road to Moorooduc Road; thence further southerly

and south-westerly by Moorooduc Road to the southern boundary of the Parish of Frankston; thence north-westerly by the south-western boundary of the said Parish to the shore of Port Phillip Bay; thence northerly by that shore to the point where the continuation westerly of Wells Street intersects that shore; and thence easterly by such continuation of Wells Street and Wells Street to the commencing point.

Dated: 2 December 1986

Responsible Minister

J. L. SIMMONDS

Minister for Local Government

L. G. HOUSTON

Clerk of the Executive Council

Local Government Act 1958

RESUBDIVISION OF THE MUNICIPAL DISTRICT OF THE CITY OF CROYDON

The Governor in Council acting under Part II. of the *Local Government Act 1958* orders—

1. that on and from 1 April 1987 the municipal district of the City of Croydon shall be resubdivided into three wards whose names and boundaries are described hereunder; and
2. that all councillors in the South and Centre Wards shall go out of office on the day appointed for the election of councillors next after this Order takes effect.

North Ward
Unchanged

South Ward
Reduced and re-defined
Previous Gazettal 1972.3451

Commencing at a point on the eastern boundary of the city where Canterbury Road is intersected by Colchester Road; thence southerly, generally westerly and generally northerly by the city boundary to the Hawthorn and Lilydale Railway; thence generally north-easterly by that railway to the O'Shannassy Aqueduct Pipe Track; thence generally north-easterly by the pipe track to Bayswater Road where it meets Vinter Avenue; thence easterly by that avenue, a line and Taylors Road to Dorset Road; thence southerly by Dorset Road to Canterbury Road; and thence north-easterly by Canterbury Road to the point of commencement.

Centre Ward
Enlarged and Re-defined
Previous Gazettal 1972.3451

Commencing at a point on the eastern boundary of the city where it is intersected by the Hawthorn and Lilydale Railway; thence generally south-westerly by that railway to a point thereon in line with Kent Avenue; thence north-westerly by a line and Kent Avenue to the Maroondah Highway; thence south-westerly by the Maroondah Highway

to the western boundary of the city; thence generally southerly by the city boundary to the Hawthorn and Lilydale Railway; thence north-easterly by that railway to the O'Shannassy Aqueduct Pipe Track; thence north-easterly by that pipe track to the junction of Vinter Avenue and Bayswater Road; thence easterly by Vinter Avenue, a line and Taylors Road to Dorset Road; thence southerly by Dorset Road to Canterbury Road; thence north-easterly by Canterbury Road to the eastern boundary of the city; and thence generally northerly by the city boundary to the point of commencement.

Dated: 2 December 1986

Responsible Minister:

J. L. SIMMONDS

Minister for Local Government

L. G. HOUSTON

Clerk of the Executive Council

Local Government Act 1958

RESUBDIVISION OF THE MUNICIPAL DISTRICT OF THE CITY OF COLLINGWOOD

The Governor in Council acting under Part II. of the *Local Government Act 1958* orders—

1. that on and from 1 April 1987 the municipal district of the City of Collingwood shall be resubdivided into three wards whose names and boundaries are described hereunder; and
2. that all councillors shall go out of office on the day appointed for the election of councillors next after this Order takes effect; and
3. that the number of councillors shall be reduced from fifteen (15) to nine (9).

Clifton Hill Ward
Constituted

Commencing at a point on the western boundary of the city where it is intersected by the northern alignment of Alexandra Parade; thence easterly by that alignment to the western alignment of Hoddle Street; thence northerly by that alignment to Roseneath Street; thence easterly by Roseneath Street and a line in continuation thereof to the eastern boundary of the city; and thence generally northerly, generally south-westerly and southerly by the city boundary to the point of commencement.

Barkly Ward
Enlarged and Re-defined
Previous Gazettal 1887.1454

Commencing at a point on the western boundary of the city where it is intersected by the southern alignment of the Eastern Freeway; thence easterly by that alignment to the western alignment of Hoddle Street; thence southerly by that alignment to the southern boundary of the city; and thence westerly and northerly by the city boundary to the point of commencement.

Abbotsford Ward
Enlarged and Re-defined
Previous Gazettal 1887.1454

Commencing at a point on the southern boundary of the city where it is intersected by the eastern alignment of Hoddle Street; thence northerly by that alignment to Roseneath Street; thence easterly by Roseneath Street and a line in continuation thereof to the eastern boundary of the city; and thence generally south-easterly and westerly by the city boundary to the point of commencement.

Dated: 2 December 1986

Responsible Minister:

J. L. SIMMONDS,

Minister for Local Government

L. G. HOUSTON
Clerk of the Executive Council

Local Government Act 1958
RESUBDIVISION OF THE MUNICIPAL
DISTRICT OF THE SHIRE OF GORDON

The Governor in Council acting under Part II of the *Local Government Act 1958* orders—

1. that on and from 1 April 1987 the municipal district of the Shire of Gordon shall be resubdivided into three ridings whose names and boundaries are described hereunder; and
2. that all councillors shall go out of office on the day appointed for the election of councillors next after this Order takes effect.

East Riding Reduced and Re-defined

Previous Gazettal 1977.2292

Commencing on the northern boundary of the Shire at Mincha North Road; thence southerly by Mincha North Road and easterly by Ottreys Bridge Road to Mincha North Road; thence southerly by Mincha North Road, generally southerly by Mincha South Road and westerly by the Pyramid-Gladfield Road to the Mitiamo-Kerang Road; thence south-easterly by the Mitiamo-Kerang Road to the road forming the western boundary of allotment 38, section C, Parish of Mologa; thence southerly by that road and easterly by Erwins Road to Central Mologa Road; thence southerly by Central Mologa Road and easterly by Yarrowalla East Road to Central Mologa Road; thence southerly by Central Mologa Road to the southern boundary of the Shire; and thence generally easterly, northerly and westerly by the shire boundary to the point of commencement.

Central Riding

Enlarged and Re-defined

Previous Gazettal 1977.2292

Commencing on the southern boundary of the Shire at the junction of the Boort-Charlton Road with P.G. Weavers Road; thence generally northerly by P.G. Weavers Road to the south-west angle of

allotment 5, Parish of Wychitella; thence generally north-easterly by the southern boundaries of allotments 5 and 6 to Silo-Woolshed Road; thence northerly by Silo-Woolshed Road to the southern boundary of allotment 16A, section C, Parish of Boort; thence easterly by that boundary and northerly by the eastern boundary of the said allotment and a line in continuation to the southern shore of Lake Boort; thence generally easterly and northerly by the southern and eastern shores of Lake Boort and further northerly by a line to the Charlton-Durham Ox Road; thence generally north-westerly and westerly by the Charlton-Durham Ox Road to McMillans Road; thence northerly by McMillans Road to Holloway Street; thence further northerly by Holloway Street, easterly by Malone Street and generally northerly by the Boort-Kerang Road to the southern boundary of allotment 14, section F; thence westerly by that boundary to the Boort-Quambatook Railway; thence generally northerly by that railway to the road forming the western boundary of allotment 7; thence northerly by that road and further northerly by the North Boort-Meering West Road to the northern boundary of the Shire; thence generally northerly and easterly by the Shire boundary to Mincha North Road; thence southerly by Mincha North Road and easterly by Ottreys Bridge Road to Mincha North Road; thence southerly by Mincha North Road, generally southerly by Mincha South Road and westerly by the Pyramid-Gladfield Road to the Mitiamo-Kerang Road; thence south-easterly by the Mitiamo-Kerang Road to the road forming the western boundary of allotment 38, section C, Parish of Mologa; thence southerly by that road and easterly by Erwins Road to Central Mologa Road; thence southerly by Central Mologa Road and easterly by Yarrowalla East Road to Central Mologa Road; thence southerly by Central Mologa Road to the southern boundary of the Shire; and thence generally westerly by the Shire boundary to the point of commencement.

West Riding

Reduced and Re-defined

Previous Gazettal 1977.2292

Commencing on the southern boundary of the Shire at the junction of the Boort-Charlton Road with P. G. Weavers Road; thence generally northerly by P. G. Weavers Road to the south-west angle of allotment 5, Parish of Wychitella; thence generally north-easterly by the southern boundaries of allotments 5 and 6 to Silo-Woolshed Road; thence northerly by Silo-Woolshed Road to the southern boundary of allotment 16A, section C, Parish of Boort; thence easterly by that boundary and northerly by the eastern boundary of the said allotment and a line in continuation to the southern shore of Lake Boort; thence generally easterly and northerly by the southern and eastern shores of Lake Boort and further northerly by a line to the

Charlton-Durham Ox Road; thence generally north-westerly and westerly by the Charlton-Durham Ox Road to McMillans Road; thence northerly by McMillans Road to Holloway Street; thence further northerly by Holloway Street, easterly by Malone Street and generally northerly by the Boort-Kerang Road to the southern boundary of allotment 14, section F; thence westerly by that boundary to the Boort-Quambatook Railway; thence generally northerly by that railway to the road forming the western boundary of allotment 7; thence northerly by that road and further northerly by the North Boort-Meering West Road to the northern boundary of the Shire; thence generally south-westerly, southerly and easterly by the Shire boundary to the point of commencement.

Dated: 2 December 1986

Responsible Minister:

J. L. SIMMONDS

Minister for Local Government

L. G. HOUSTON
Clerk of the Executive Council

Local Government Act 1958

RESUBDIVISION OF THE MUNICIPAL
DISTRICT OF THE SHIRE OF ROCHESTER

The Governor in Council acting under Part II. of the *Local Government Act 1958* orders—

1. that on and from 1 April 1987 the municipal district of the Shire of Rochester shall be resubdivided into three ridings whose names and boundaries are described hereunder; and
2. that all councillors shall go out of office on the day appointed for the election of councillors next after this Order takes effect.

Rochester Riding

Constituted

Commencing at the intersection of Sullivan Street with Tasker Road; thence southerly by Tasker Road and Heathcote-Rochester Road to Pascoe Street; thence westerly by Pascoe Street to the Campaspe River; thence generally southerly by the Campaspe River to a point in line with Dingee Road; thence westerly by a line and Dingee Road to Restdown Road; thence northerly by Restdown Road to Diggora Road; thence easterly by Diggora Road to Echuca Road; thence northerly by Echuca Road to Cromwell Street; and thence easterly by Cromwell Street, a line and Sullivan Street to the point of commencement.

North Riding

Constituted

Commencing on the eastern boundary of the Shire at its junction with Strathallan Road; thence westerly by Strathallan Road and southerly by Tennyson Road to Prairie-Rochester Road; thence westerly by Prairie-Rochester Road to the western boundary

of the Shire; and thence generally northerly and generally south-easterly by the Shire boundary to the point of commencement.

South Riding

Constituted

Commencing on the eastern boundary of the Shire at its junction with Strathallan Road; thence westerly by Strathallan Road and southerly by Tennyson Road to Prairie-Rochester Road; thence westerly by Prairie-Rochester Road to the western boundary of the Shire; and thence generally south-easterly, easterly and northerly by the Shire boundary to the point of commencement, excluding the municipal riding of Rochester.

Dated: 2 December 1986

Responsible Minister:

J. L. SIMMONDS

Minister for Local Government

L. G. HOUSTON
Clerk of the Executive Council

Local Government Act 1958

CONFIRMATION OF SEPARATE RATE
CITY OF CAMBERWELL

The Governor in Council acting under section 287 of the *Local Government Act 1958* confirms a separate rate made by the City of Camberwell on 22 September 1986 for the purpose of carrying out improvements to the Ashburton Shopping Centre.

Dated: 2 December 1986

Responsible Minister:

J. L. SIMMONDS

Minister for Local Government

L. G. HOUSTON
Clerk of the Executive Council

Hospitals and Charities Act 1958

AMENDMENT OF SCHEDULE

The Governor in Council under section 5 (3) of the *Hospitals and Charities Act 1958* declares that Little Company of Mary Hospital has ceased to be a separate institution and the Third Schedule shall be amended accordingly.

Dated: 1 December 1986

Responsible Minister:

D. R. WHITE

Minister for Health

L. G. HOUSTON
Clerk of the Executive Council

Crown Land (Reserves) Act 1978

REVOCATION OF TEMPORARY
RESERVATION

The Governor in Council under section 10 of the *Crown Land (Reserves) Act 1978* revokes the following temporary reservation:

Glendaruel—The temporary reservation by Order in Council of 16 July 1873 of 8740 square metres of land being Crown Allotment 89G, Parish of Glendaruel for Common School Purposes—(Rs 6889).

Dated: 2 December 1986

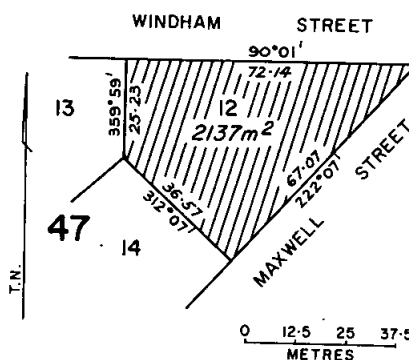
Responsible Minister:

JOAN E. KIRNER

Minister for Conservation, Forests and Lands

L. G. HOUSTON

Clerk of the Executive Council



Dated: 2 December 1986

Responsible Minister:

JOAN E. KIRNER

Minister for Conservation, Forests and Lands

L. G. HOUSTON

Clerk of the Executive Council

Crown Land (Reserves) Act 1978

INCORPORATION OF COMMITTEE OF MANAGEMENT OF HALLS GAP CARAVAN PARK RESERVE

The Governor in Council under section 14A (1) of the *Crown Land (Reserves) Act 1978*, being satisfied that it is in the public interests to declare to be a corporation the Committee of Management appointed under section 14 (2) of the Act of the land described in the Schedule hereunder—

(a) declares that the Committee of Management shall be a corporation;

(b) assigns the name "Halls Gap Caravan Park Incorporated" to the corporation; and

under section 14B (3) of the Act, appoints Neville Melroy Wheaton to be chairman of the corporation.

Schedule

Boroka—The remaining portion of land in the Parish of Boroka temporarily reserved by Order in Council of 9 September 1935 as a site for Public Purposes and known as "Halls Gap Caravan Park".

Dated: 2 December 1986

Responsible Minister:

JOAN E. KIRNER

Minister for Conservation, Forests and Lands

L. G. HOUSTON

Clerk of the Executive Council

Crown Land (Reserves) Act 1978

CROWN LAND TEMPORARILY RESERVED

The Governor in Council under sections 4 and 7 of the *Crown Land (Reserves) Act 1978* temporarily reserves for the purposes mentioned and also excepts from prospecting or from occupation for mining purposes under any miner's right the following Crown land:

Municipal District of the Borough of Kerang

Kerang—Ambulance station, 2137 square metres being Crown allotment 12, section 47, Township of Kerang, Parish of Kerang as indicated by hatching on plan hereunder.

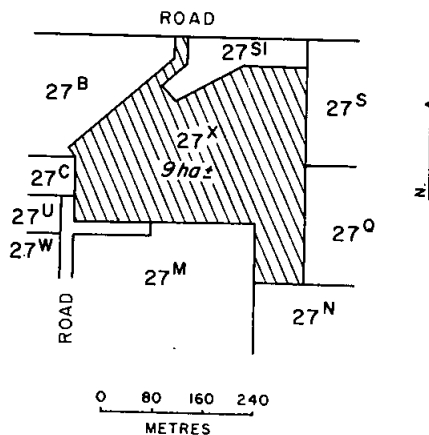
Crown Land (Reserves) Act 1978

CROWN LAND PERMANENTLY RESERVED

The Governor in Council under sections 4 and 7 of the *Crown Land (Reserves) Act 1978* permanently reserves for the purposes mentioned and also excepts from prospecting or from occupation for mining purposes under any miner's right, the following Crown lands:

Municipal District of the Shire of Avoca

Yehrip—Conservation of an area of natural interest, 9 hectares, more or less, being Crown Allotment 27x, Parish of Yehrip as indicated by hatching on plan hereunder—(Y.83 (3)) (Rs. 12623).



Municipal District of the Shire of Talbot and
Clunes

Amherst—Conservation of an area of natural interest, 32.15 hectares being Crown allotment 13A, section A3 and Crown allotment 38A, section 2C, Parish of Amherst as shown on Certified Plan No. 108116 lodged in the Central Plan Office—(Rs. 12609).

Dated: 2 December 1986

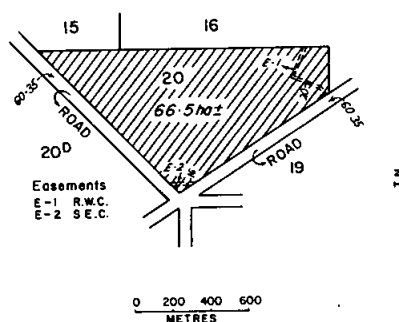
Responsible Minister:

JOAN E. KIRNER

Minister for Conservation, Forests and Lands

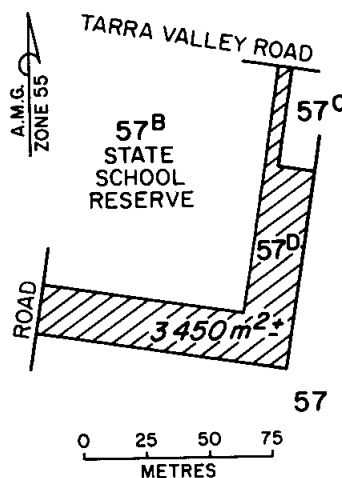
L. G. HOUSTON

Clerk of the Executive Council



Municipal District of the Shire of Alberton

Devon—State School, 3450 square metres, more or less, being Crown allotment 57D, Parish of Devon as indicated by hatching on plan hereunder—(D.171 (5)) (Rs. 13362).



Dated: 2 December 1986

Responsible Minister:

JOAN E. KIRNER

Minister for Conservation, Forests and Lands

L. G. HOUSTON

Clerk of the Executive Council

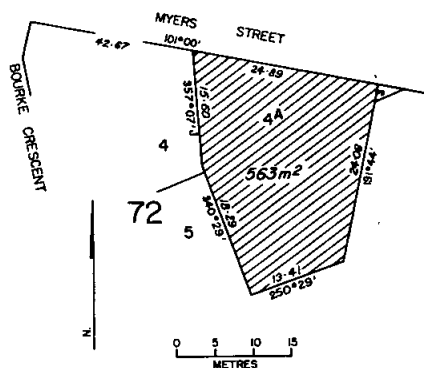
Crown Land (Reserves) Act 1978

CROWN LANDS TEMPORARILY RESERVED

The Governor in Council under sections 4 and 7 of the *Crown Land (Reserves) Act 1978* temporarily reserves for the purposes mentioned and also excepts from prospecting or from occupation for mining purposes under any miner's right the following Crown Lands:

Municipal District of the City of Geelong

Geelong—Public Buildings (Property and Services), 563 square metres being Crown Allotment 4A, section 72, City of Geelong, Parish of Corio as indicated by hatching on plan hereunder—(G.29 (10)) (Rs. 13375).



Municipal District of the Shire of Walpeup

Baring—Conservation of an area of natural interest, 66.5 hectares, more or less, being Crown allotment 20, Parish of Baring as indicated by hatching on plan hereunder—(B.784/5) (Rs. 13380).

Crown Land (Reserves) Act 1978
**REVOCATION OF TEMPORARY
RESERVATIONS**

The Governor in Council under section 10 of the *Crown Land (Reserves) Act 1978* revokes the following temporary reservations.

Ballarat East—The temporary reservation by Order in Council of 5 April 1892 of 12.14 hectares

of land in the Township of Ballarat East, as a site for Public Purposes, revoked as to part by various Orders, so far only as regards the portion containing 800 square metres more or less, as indicated by hatching on the plan published in the *Government Gazette* of 12 November 1986, page 4352—(B128(42)) (Rs 5114).

Boolite—The temporary reservation by Order in Council of 14 May 1912 of 6475 square metres of land south-east of Crown Allotment 3, section 4, Township of Boolite, Parish of Dunmunkle as a site for a State School—(Rs 12798).

Burke's Flat—The temporary reservation by Order in Council of 15 July 1895 of 1517 square metres of land being Crown Allotment 8, no section, Township of Burke's Flat as a site for a Mechanics Institute and Free Library—(Rs 7797).

Creswick—The temporary reservation by Order in Council of 16 March 1900 of 2-0234 hectares of land adjoining Crown Allotment 15, section F, Parish of Creswick as a site for a Rubbish Depot—(C7564).

Echuca—The temporary reservation by Order in Council of 20 November 1952 of 7335 square metres, more or less, of land in the Township of Echuca (situated at the north-east corner of Hare and Heygarth streets) as a site for a Town Hall and Municipal Offices—(Rs 5464).

Geelong—The temporary reservation by Order in Council of 20 April 1885 of 15-128 hectares of land in the City of Geelong as a site of a Cemetery so far only as the portion containing 322 square metres being Crown Allotment 13, section 108, City of Geelong as shown on Certified Plan No. 107943 lodged in the Central Plan Office—(C76396).

Geerak—The temporary reservation by Order in Council of 18 October 1875 of 16-66 hectares of land in the Parish of Geerak as a site for Watering Purposes, revoked as to part by Order in Council of 9 May 1906, so far as to the balance thereof containing 4-006 hectares—(Rs 12691).

Glenmaggie—The temporary reservation by Order in Council of 20 January 1891 of 3-579 hectares of land adjoining Crown Allotment 61E, Parish of Glenmaggie as a site for the Supply of Gravel—(Rs 13067).

Horsham—The temporary reservation by Order in Council of 17 October 1887 of 8094 square metres of land adjoining Crown Allotment 4A, Parish of Horsham as a site for a Manure Depot—(L4-4556).

Inglewood—The temporary reservation by Order in Council of 25 August 1884 of 39-12 hectares of land adjoining Crown Allotment 16E, section E, Parish of Inglewood as a site for Conservation of Water, revoked as to part by Order of 1 December 1909, so far as the balance remaining of 17-498 hectares—(Rs 13224).

Kalimna—The temporary reservation by Order in Council of 17 May 1887 of 2-832 hectares, more or less, of land in the Township of Kalimna as a site for Public Purposes, revoked as to part by Order of 8 October 1888 so far only as the portion containing 883 square metres as indicated by hatching on the plan published in the *Government Gazette* of 12 November 1986, page 4351—(K168(3)) (Rs 3636).

Killawarra—The temporary reservation by Order in Council of 23 December 1878 of 20-77 hectares of land being Crown Allotment 4D, Parish of Killawarra as a site for affording access to water—(Rs 13066).

Landsborough—The temporary reservation by Order in Council of 29 June 1891 of 2-8338 hectares of land in the Township of Landsborough, Parish of Landsborough as a site for Watering Purposes, revoked as to part by Order in Council of 25 May 1926, so far only as the portion containing 3495 square metres being Crown Allotment 29, section 4, Township of Landsborough as shown on Certified Plan No. 108134 lodged in the Central Plan Office—(Rs 12255).

Landsborough—The temporary reservation by Order in Council of 8 November 1887 of 4-047 hectares of land adjoining Crown Allotments 38A and 39, section 3, Parish of Landsborough as a site for the Supply of Gravel—(Rs 13075).

Marysville—The temporary reservation by Order in Council of 22 April 1958 of 3288 square metres of land in section E, Township of Marysville, Parish of Steavenson as a site for a Swimming Pool so far only as the portion containing 800 square metres, more or less, as indicated by hatching on the plan published in the *Government Gazette* of 5 November 1986, page 4234—(M431(3)) (Rs 7720).

Melton—The temporary reservation by Order in Council of 6 February 1899 of 7019 square metres of land in the Township of Melton as a site for Water Supply Purposes—(Rs 10370).

Melton—The temporary reservation by Order in Council of 6 January 1873 of 2-023 hectares of land in section 16, Township of Melton as a site for the purposes of Cricketing and other Recreation—(Rs 13356).

Melton—The temporary reservation by Order in Council of 14 April 1891 of 1-442 hectares of land in the Township of Melton as a site for Public Purposes—(Rs 10369).

Mokoan—The temporary reservation by Order in Council of 10 August 1914 of 5-666 hectares, more or less, of land south of Crown Allotment 16, Parish of Mokoan as a site for Water Supply and Camping Purposes—(Rs 13207).

Phillip Island—The area of 8-094 hectares of land deemed to be temporarily reserved for the Management of Wildlife under section 5 of the *Crown Land (Reserves) Act* 1978, being part of Crown Allotments 1 and 2, Parish of Phillip Island

shown on Certificate of Title Volume 9358, Folio 760 transferred to the Crown by Transfer No. H747162 registered in the Office of Titles on 31 October 1979—(Rs 11437).

Phillip Island—The temporary reservation by Order in Council of 21 March 1940 of 60.95 hectares of land in the Parish of Phillip Island for Preservation of Koalas—(Rs 79).

Phillip Island—The temporary reservation by Order in Council of 16 April 1962 of 1.77 hectares of land in the Parish of Phillip Island for Preservation of Koalas—(Rs 79).

Purnim—The temporary reservation by Order in Council of 21 September 1982 of 9444 square metres of land being Crown Allotment 39B, Parish of Purnim as a site for Public Hall and Public Recreation so far only as the portion containing 737 square metres being Allotment 39C, Parish of Purnim as shown on Certified Plan No. 108124 lodged in the Central Plan Office—(Rs 7500).

Pyalong—The temporary reservation by Order in Council of 11 August 1873 of 8094 square metres of land adjoining Crown Allotment 60A, Parish of Pyalong as a site for State School Purposes—(Rs 12023).

Rosedale—The temporary reservation by Order in Council of 25 January 1917 of 3.283 hectares of land in the Parish of Rosedale as a site for Supply of Gravel so far only as the area of 4184 square metres as indicated by hatching on the plan published in the *Government Gazette* of 12 November 1986, page 4352—(R36(12)) (Rs 1378).

Smythesdale—The temporary reservation by Order in Council of 18 April 1864 of 6070 hectares of land in section 27, Parish of Smythesdale as a site to include old graves so far only as the portion containing 423 square metres as indicated by hatching on the plan published in the *Government Gazette* of 5 November 1986, page 4234—(S297(8)) (Rs 12940).

Tyntynder West—The temporary reservation by Order in Council of 5 March 1946 of 4.760 hectares north of Crown Allotment 39s, Parish of Tyntynder West as a site for Public Recreation Purposes so far only as the portion containing 8555 square metres being Crown Allotment 39x, Parish of Tyntynder West as shown on Certified Plan No. 108053 lodged in the Central Plan Office—(Rs 5745).

Wallan—The temporary reservation by Order in Council of 11 January 1977 of 1.008 hectares of land being Crown Allotment 1, section 33, Township of Wallan, Parish of Wallan Wallan as a site for a Public Park—(Rs 10135).

Warragul—The temporary reservation by Order in Council of 27 January 1885 of 4882 square metres of land adjoining Crown Allotment 130A, Parish of Warragul as a site for a State School—(Rs 13069).

Warrnambool—The temporary reservation by Order in Council of 16 March 1960 of 50.226 hectares of land in the Township of Warrnambool as a site for Public Park and Public Recreation, revoked as to part by various Orders so far only as the portion containing 3 hectares being Crown Allotment 187A, Township of Warrnambool as shown on Certified Plan No. 108040 lodged in the Central Plan Office—(Rs 283).

Warrnambool—The temporary reservation by Order in Council of 15 March 1949 of 4.047 hectares of land in the Township of Warrnambool as a site for a Quarry so far only as the portion containing 1158 square metres as shown on Certified Plan No. 108039 lodged in the Central Plan Office—(Rs 6332).

Dated: 2 December 1986

Responsible Minister:

JOANE E. KIRNER

Minister for Conservation, Forests and Lands

L. G. HOUSTON

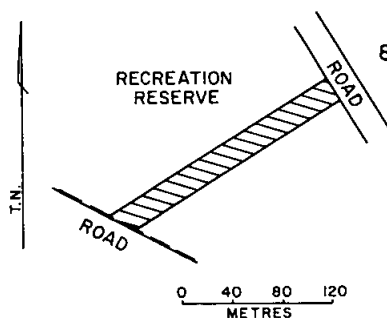
Clerk of the Executive Council

Land Act 1958

UNUSED ROAD CLOSED

The Governor in Council, under section 349 of the *Land Act* 1958 and with the consent of the municipality concerned, closes the following unused road.

Municipal District of the Shire of Mansfield, Township of Tolmie, Parish of Dueran as indicated by hatching on plan hereunder—(T266(2)) (Rs 4375).



Dated: 2 December 1986

Responsible Minister:

JOANE E. KIRNER

Minister for Conservation, Forests and Lands

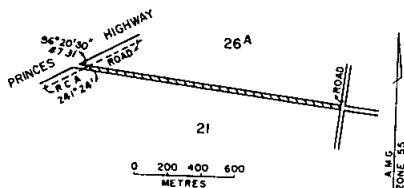
L. G. HOUSTON

Clerk of the Executive Council

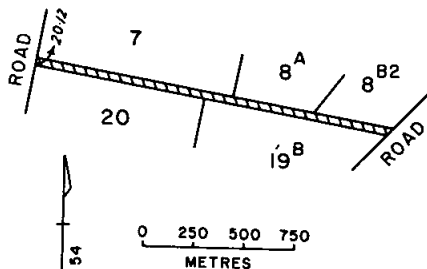
*Land Act 1958***UNUSED ROADS CLOSED**

The Governor in Council, under section 349 of the *Land Act 1958* and with the consent in writing of the municipalities concerned and the adjoining owners closes the following unused roads.

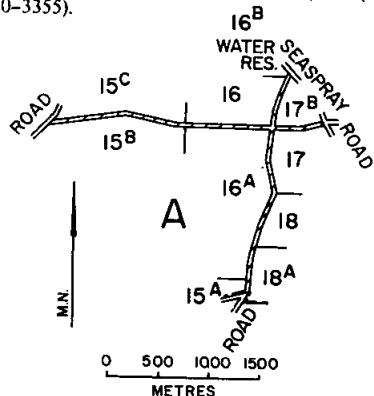
Municipal District of the Shire of Corio, Parish of Murtcain being the road indicated by hatching on plan hereunder—(3241) (L1-1658).



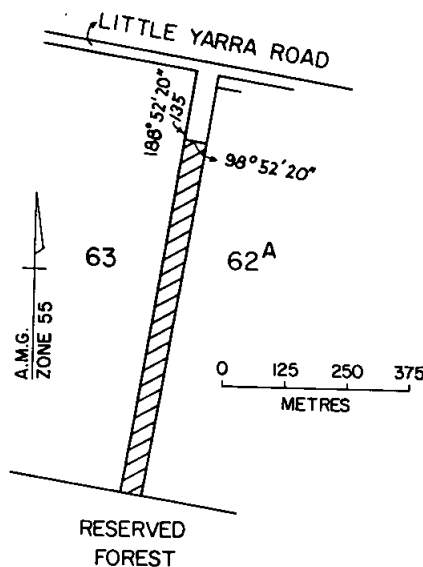
Municipal District of the Shire of Heytesbury, Parish of Brucknell being the road indicated by hatching on plan hereunder—(2240) (L1-255).



Municipal District of the Shire of Rosedale, Parish of Glencoe South being the roads indicated by hatching on plan hereunder—(G176(12)) (L10-3355).



Municipal District of the Shire of Upper Yarra, Parish of Beenak being the road indicated by hatching on plan hereunder—(B680(12)) (L11-3379).



Dated: 2 December 1986

Responsible Minister:

JOAN E. KIRNER

Minister for Conservation, Forests and Lands

L. G. HOUSTON

Clerk of the Executive Council

*Hospitals and Charities Act 1958***AMENDMENT TO TABLE A IN THE FIFTH SCHEDULE**

The Governor in Council makes this order under section 63A of the *Hospitals and Charities Act 1958*:

1. This order takes effect on and after 1 January 1987.
2. The names Prince Henry's Hospital, Queen Victoria Medical Centre and Moorabbin Hospital are deleted from Table A in the Fifth Schedule.
3. The name Monash Medical Centre is added to Table A in the Fifth Schedule.

Dated: 9 December 1986

Responsible Minister:

D. R. WHITE

Minister for Health

L. G. HOUSTON

Clerk of the Executive Council

Administrative Arrangements Act 1983

The Governor in Council makes the following Order:

ADMINISTRATIVE ARRANGEMENTS ORDER (No. 47) 1986

1. This Order is called the Administrative Arrangements Order (No. 47) 1986.
2. This Order is made under the powers conferred by Section 3 of the *Administrative Arrangements Act* 1983 and under every other available power.
3. This Order takes effect in respect of each item in the Schedule on and after the date specified in Column 4.
4. In respect of each item in the Schedule a reference to the Old Body in any Act, or any provision of an Act, specified in Column 2 or in any statutory or other instrument made under any Act, or any provision of an Act, specified in Column 2 shall be construed as a reference to the New Body.
5. Where—
 - (a) before this Order takes effect a transaction happened in relation to an Old Body;
 then—
 - (b) this Order does not affect the validity or continuity of the transaction, and the transaction shall continue and may be completed in relation to the New Body in the same way as it would have been continued and may have been completed in relation to the Old Body if this Order had not been made.

In this Order—

"The Act" means the *Administrative Arrangements Act* 1983.

"Body" means Minister, Administrative Unit or Officer.

"Instrument" includes contract and agreement.

"Old Body" and "New Body" mean respectively the Body specified in column 1 and Column 3 of each item in the Schedule.

"Schedule" means the Schedule to this Order.

"Transaction" includes—

- (a) Agreement, bond, contract, deed or other consensual arrangement whatsoever;
- (b) Action, appeal, arbitration, prosecution or other legal proceeding whatsoever;
- (c) Assignment, charge, lease, mortgage, transfer or other dealing with property whatsoever;
- (d) Loan, guarantee, indemnity or other dealing with money whatsoever;
- (e) Approval, consent, delegation, direction, licence, Order, permit, requirement or other authority whatsoever;
- (f) Notice; and
- (g) Any other act, entitlement or liability in the law whatsoever.

SCHEDULE

Item	Column 1	Column 2	Column 3	Column 4
1.	Director-General of Agriculture and Rural Affairs	All Acts	Chief General Manager, Department of Agriculture and Rural Affairs	11 February 1986
2.	Deputy Director-General of Agriculture	<i>Aerial Spraying Control Act</i> 1966	General Manager, Operations, Department of Agriculture and Rural Affairs	11 February 1986

Dated: 9 December 1986

Responsible Minister:

JOHN CAIN
Premier.

L. G. HOUSTON
Clerk of the Executive Council

*Hospitals and Charities Act 1958***AMALGAMATION OF PRINCE HENRY'S HOSPITAL, QUEEN VICTORIA MEDICAL CENTRE AND MOORABBIN HOSPITAL**

The Governor in Council makes this order under sections 29, 30 and 42 of the *Hospitals and Charities Act 1958*:

1. Under section 25 of the *Hospitals and Charities Act 1958*, the Chief General Manager of the Department of Health has recommended to the Minister for Health that Prince Henry's Hospital, Queen Victoria Medical Centre and Moorabbin Hospital ("the institutions") be amalgamated.

2. The Governor in Council—

- (a) determines that the institutions shall be amalgamated;
- (b) specifies 1 January 1987 as the date on and from which the consequences of amalgamations shall follow;
- (c) specifies Monash Medical Centre as the name of the new corporation;
- (d) approves cancellation of registration of the institutions.

Dated: 9 December 1986

Responsible Minister:

D. R. WHITE
Minister for Health

L. G. HOUSTON
Clerk of the Executive Council

*Hospitals and Charities Act 1958***DECLARATION OF SEPARATE INSTITUTION**

The Governor in Council under section 5 of the *Hospitals and Charities Act 1958* declares Little Company of Mary Hospital Incorporated to be a separate institution and the Third Schedule shall be amended accordingly.

Dated: 9 December 1986

Responsible Minister:

D. R. WHITE
Minister for Health

L. G. HOUSTON
Clerk of the Executive Council

TENDERS**PUBLIC WORKS DEPARTMENT**

Tenders are invited for the purposes indicated hereunder and will be received at 2 Treasury Place, Melbourne, 3002, until TWO p.m. on the dates shown.

Tenders must be addressed to the Minister for Public Works with the envelope endorsed "Tender for

Tenders forwarded either by mail, telegram or telex which arrive after the closing time will be accepted provided that the official Telecom or Australia Post time and date stamping indicates dispatch prior to the closing time. (TIME AND DATE STAMPING MUST BE REQUESTED AT SOME POST OFFICES.)

(TELEX No. AA152039)

Hand-delivered tenders must be placed in the Department's tender box, in foyer, Ground Floor, 2 Treasury Place, Melbourne.

Tender documents are available from the Contracts Office, Room 29, Ground Floor, 2 Treasury Place, Melbourne and where indicated at offices of Inspector of Works.

Wednesday, 17 December 1986**Building, Electrical and Mechanical Services**

BEECHWORTH—Upgrade of prisoners' toilets and showers, H.M. Prison. (W.O. Wangaratta)

CORIO SOUTH—Internal and external painting and repairs, Primary School. (W.O. Geelong)

DUNKELD—External painting and repairs, Consolidated School. (W.O. Hamilton)

HAMILTON—Internal and external repairs and painting, Primary School. (W.O. Hamilton)

MELBOURNE—Alterations to partitions on 5th floor, east wing, 376 Russell Street—Police Complex.

MOYHU—Internal and external repairs and painting, Primary School. (W.O. Benalla, Shepparton and Wangaratta)

PORT MELBOURNE—Fixed site single modular dental clinics, P.W.D. Storeyard—69 Salmon Street. (W.O. Ballarat, Bendigo and Shepparton)

SOUTH MELBOURNE—Re-advertised and amended: Supply and installation of carpet, Coronial Services Centre—Law Department.

TERANG—Re-advertised and amended: Internal and external painting and repairs, High School. (W.O. Warrnambool)

VARIOUS—Contract 7, 86/87: Supply and erection of covered ways at rates, Various Sites. (W.O. Shepparton)

Miscellaneous

PORT MELBOURNE—Purchase of one (1) only engine performance analyser unit, P.W.D. Storeyard—69 Salmon Street.

PORT MELBOURNE—Supply of mats, gymnasium and tumbling, T3277, P.W.D. Storeyard—69 Salmon Street.

Wednesday, 28 January 1987**Building, Electrical and Mechanical Services**

HORSHAM—Single storey steel-framed building, Plant Genetic Resources Centre—All Crops Research Institute. (W.O. Horsham)

KILMORE—Renovations and extensions, Police Station. (W.O. Kyneton and Bendigo).

MIRBOO NORTH—Conversion of two (2) classrooms to students toilets, Primary School (W.O. Traralgon).

NICHOLS POINT—Re-advertised and Amended: Maintenance of red brick building, Primary School (W.O. Mildura, Swan Hill and Bendigo).

PAKENHAM—Roof replacement and ceiling repairs, Consolidated School.

POINT WILSON—Siteworks/hydraulics upgrade, Explosives Reserve, Department of Labour.

RUSHWORTH—Internal and external repairs and painting, High School. (W.O. Benalla, Shepparton and Wangaratta)

SHEPPARTON—Internal and external repairs and painting, Primary School—Bourchier Street. (W.O. Benalla, Shepparton and Wangaratta)

SHEPPARTON—Internal and external repairs and painting, Primary School—Guthrie Street. (W.O. Benalla, Shepparton and Wangaratta)

SHEPPARTON—Internal and external renovations, High School. (W.O. Benalla, Shepparton and Wangaratta)

ST KILDA—Supply and installation of a P.A.B.X., South Central Regional Office—Education Department.

Wednesday, 4 February 1987

Building, Electrical and Mechanical Services

MALMSBURY—Internal renovations to central kitchen, food storage and staff dining areas, Youth Training Centre (W.O. Bendigo and Kyneton).

WODONGA WEST—External and part internal repairs and painting, Primary School (W.O. Benalla, Shepparton and Wangaratta).

RONALD W. WALSH
Minister for Public Works

Public Works Department
Melbourne, 8 December 1986

Part of Lot 152 on Lodged Plan of Subdivision No. 2102 being part of Crown allotment A, section 8, Parish of Truganina, and being the whole of the land more particularly described in Certificate of Title Volume 4208, Folio 841418, for the work or undertaking for the purpose of increasing off-street car parking.

And whereas the council has caused to be prepared a map and other papers setting out the general description of the work or undertaking for which the land proposed to be taken is to be used, the description of the land proposed to be taken and the names of the owners or reputed owners, lessees or reputed lessees, mortgagees and occupiers of that land so far as those names are known to or can be ascertained by the council.

And whereas the said map and other papers are deposited at the office of the said council at 115 Civic Parade, Altona, and are and shall be open for inspection by all persons interested at all reasonable hours for the space of 40 clear days after the publication of this notice in the *Government Gazette*.

Now notice is hereby given to all persons affected by the proposed taking of the said land to set forth in writing addressed to the Council or Chief Executive Officer/Town Clerk within 40 clear days from the date of publication aforesaid all objections which they may have to the taking of the said land.

After the expiration of the said 40 days, the council's General Purposes Committee under its power of delegation, pursuant to section 513 (4) of the *Local Government Act 1958* will consider any such objection and any persons so objecting as aforesaid may appear before the council on Tuesday, 3 February 1987, in support of such objection.

By Order of the Council

Dated 25 November 1986

JOHN F. SHAW
5394 Chief Executive Officer and Town Clerk

PRIVATE ADVERTISEMENTS

CITY OF ALTONA

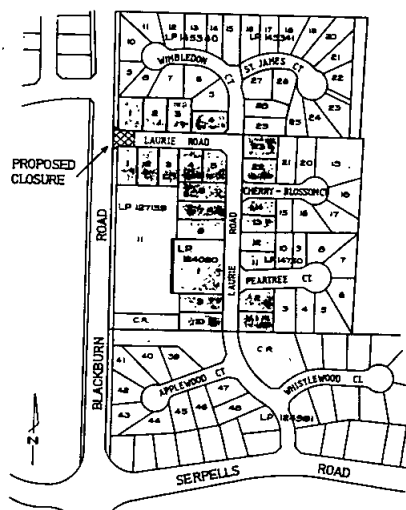
Notice of Compulsory Acquisition of Land

Whereas the Council of the City of Altona deems it expedient to exercise its power of taking compulsorily the land being 98–100 Pier Street, Altona, and more particularly described hereunder:

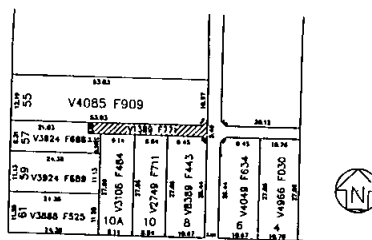
CITY OF DONCASTER AND TEMPLESTOWE

Laurie Road—Proposed Closure

Notice is hereby given that the Council of the City of Doncaster and Templestowe at its meeting held on 2 December 1986, pursuant to section 539C (9) of the *Local Government Act 1958*, resolved that the closure of Laurie Road at a position adjacent to Lot 1, Lot 127159, and Lot 1, 145340 be 19 December 1986.



BAY VIEW ROAD



GRACE STREET

Notwithstanding such discontinuance the Melbourne and Metropolitan Board of Works shall continue to have and possess the same right title power authority or interest in or in relation to the whole of the land shown by hatching on the said plan as it had or possessed prior to such discontinuance with respect to in in connection with any drains or pipes laid or erected in on or over such land for the purposes of sewerage.

5350 R. J. McQUILLEN, Acting Town Clerk

5395

G. J. MORTON, Town Clerk

CITY OF FOOTSCRAY Road Discontinuance

Whereas the Council of the City of Footscray has, pursuant to section 528 (2) of the *Local Government Act 1958*, formed the opinion that the road—

rear of 8–10A Grace Street, Yarraville—

is not reasonably required as a road for public use and has, not less than one month before formally directing by resolution that the said road be discontinued, published a public notice in a newspaper generally circulating in the municipal district, and given written notice to the last registered owner of the land in the road and the owners and occupiers of lands abutting or immediately adjacent to the road of the proposed discontinuance, and has considered all (if any) written objections to the proposal.

Now therefore the Council of the City of Footscray by resolution on 13 October 1986, has directed that the said road which is shown by hatching on the plan hereunder be discontinued and the land being the road so discontinued shall vest in the municipality until it is sold by private treaty.

CITY OF MOORABBIN

Closure of Road to Through Traffic

Whereas the Council of the City of Moorabbin:

1. Is of the opinion that it is desirable that Claude Street, East Bentleigh should be closed to through traffic by the erection of barriers pursuant to section 539c of the *Local Government Act 1958*;

2. Has consulted and received a report by the Road Traffic Authority referred to in section 539c (5);

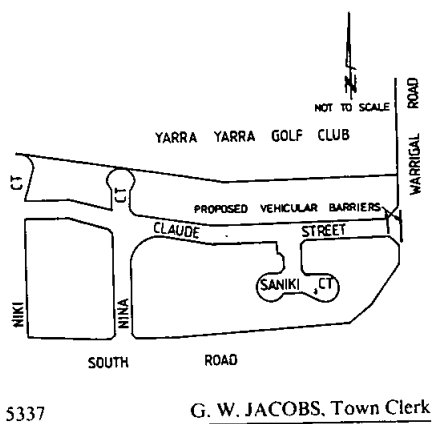
3. Has served notice of the proposal on the owners and occupiers listed in the proposal being the owners and occupiers of all properties abutting Claude Street, Sanicki Court and Nina Court, East Bentleigh, in accordance with section 539c (2);

4. Has received no objection to the proposal.

Now the Council does hereby direct:

(a) That the proposal to close the road to through traffic by the erection of barriers as shown on the plan below, be adopted without modification.

(b) That public notice of the adoption of this order be placed in the *Government Gazette* and specify that the order as adopted shall come into operation on 1 January 1987.



CITY OF MOORABBIN

Notice of Intention to Acquire Land Compulsorily Pursuant to section 512 of the *Local Government Act 1958*, the Council of the City of Moorabbin deems it expedient to exercise its power of taking compulsorily the land appropriated or set apart for drainage and sewerage purposes on Plan of Subdivision No. 9486 described in Certificate of Title Volume 7015, Folio 1402934 and being part of Dendy's Crown Special Survey, Parish of Moorabbin, County of Bourke, for the purpose of providing an allotment of not less than the minimum area, depth or frontage.

The Council has caused to be prepared a map and other papers setting out the general description of the work and undertaking for which the land proposed to be taken is to be used, the description of the land proposed to be taken and the names of the owners or reputed owners lessees or reputed lessees mortgagees and occupiers of that land so far as those names are known to or can be ascertained by the Council. The said map and other papers are deposited at the Municipal Offices, 977 Nepean Highway, Moorabbin and are and shall be open for inspection by all persons interested at all reasonable hours for the space of forty clear days after the publication of this notice.

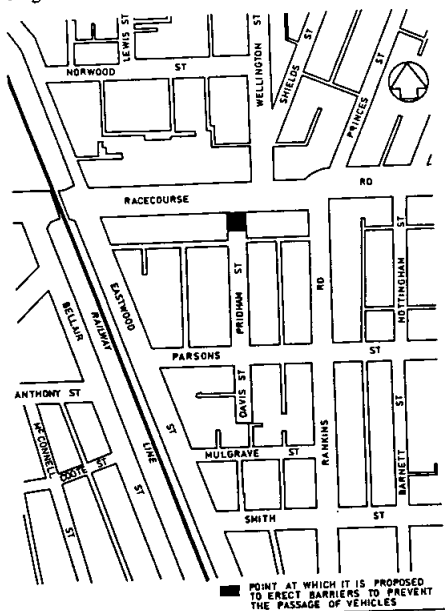
Any person affected by the proposed taking of the said land who wishes to object should forward the objection in writing to the Town Clerk, City of Moorabbin, 977 Nepean Highway, Moorabbin within forty clear days from the publication of this notice, that is, by 19 January 1987.

By Order of the Council.

5338 G. W. JACOBS, Town Clerk

CITY OF MELBOURNE
Street Closure

Notice is hereby given that the Council of the City of Melbourne, pursuant to the provisions of section 539c of the *Local Government Act 1958*, on 24 November 1986 adopted by Order a proposal for the closure of Pridham Street, Flemington, to through traffic at its intersection with Racecourse Road. The council has resolved that the Order as adopted shall come into operation on 2 February 1987. The location of the closure is shown in the diagram below.



CITY OF FRANKSTON

Discontinuance of Unmade Private Road
Abutting No. 157 Gould Street, Frankston

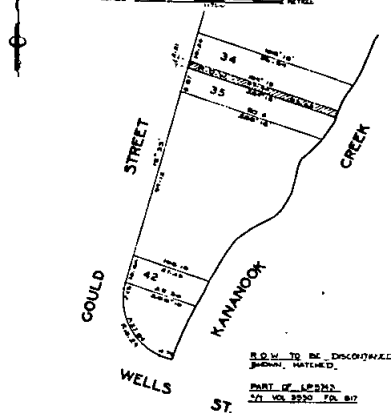
Notice is hereby given that the Council of the City of Frankston being of the opinion that the unmade private road abutting No. 157 Gould Street, Frankston on Plan of Subdivision No. 5743 and shown hatched on Council Plan No. M. 380 is not required for public use and having complied with the provisions of section 528 (2) of the *Local Government Act 1958* (as amended) has resolved that the road shown hatched on the said Council Plan be discontinued.

Notice is hereby further given that the Council has resolved that the discontinued road be sold and transferred by private treaty to abutting owners.

within forty clear days of the publication of this notice in the *Government Gazette* all objections which they may have to the taking of the said land.

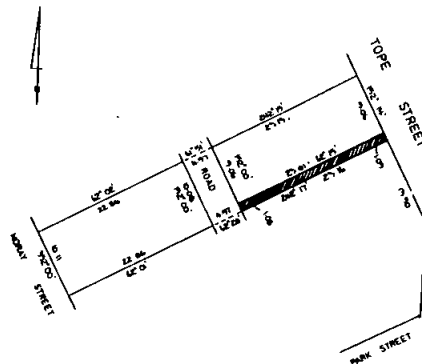
CITY OF FRANKSTON
DISCONTINUANCE OF AN UNMADE R.O.W.
ABUTTING N° 157 GOULD STREET

PART OF CROWN ALLOTMENT 48 SECTION D
TOWNSHIP AND PARISH OF FRANKSTON
COUNTY OF MORNINGTON



M380

A. H. BUTLER, Chief Executive Officer
Civic Centre, Frankston 5351



Dated 3 December 1986

By Order of the Council
NOEL F. KROPP
Chief Executive Officer and Town Clerk

CITY OF SPRINGVALE
Change of Street Name

Notice is hereby given that pursuant to the powers conferred by section 535 (4) of the *Local Government Act* 1958 as amended, the Council altered the name of Riseley Court, Keysborough to Riseley Court, Keysborough.

5339 I. J. TATTERSON, Chief Executive Officer

CITY OF SOUTH MELBOURNE

Whereas the Council of the City of South Melbourne deems it expedient to exercise its powers of taking compulsorily the land delineated and hatched on a map at the foot hereof for the work or undertaking of opening a road thereon and whereas the Council has caused to be prepared a map and other papers setting out the general description of the land undertaken for which the land proposed to be taken is to be used the description of the land proposed to be taken and the names of the owners or reputed owners, lessees or reputed lessees, mortgagees and occupiers of that land so far as those names are known to be can be ascertained by the Council and whereas the said map and other papers are deposited at the office of the said Council at South Melbourne and are and shall be open for inspection by all persons interested at all reasonable hours for the space of forty clear days after the publication of this notice in the *Government Gazette* now notice is hereby given to all persons affected by the proposed taking of the said land to set forth in writing addressed to the Council or Town Clerk

Town and Country Planning Act 1961

CITY OF WARRNAMBOOL PLANNING
SCHEME 1981

Notice that a Planning Scheme has been Prepared and is Available for Inspection
Amendment No. 21

Notice is hereby given that the Council of the City of Warrnambool in pursuance of its powers under the *Town and Country Planning Act* 1961, has prepared a scheme for the land zoned Commercial 2 under the City of Warrnambool Planning Scheme 1981.

A copy of the scheme has been deposited at the Planning Department of the City of Warrnambool, Municipal Offices, Liebig Street, Warrnambool, at the office of the Ministry for Planning and Environment (Plan Inspection Section), The Olderfleet Buildings, 477 Collins Street, Melbourne and the regional office of the Ministry for Planning and Environment, V.S & L Building, Liebig Street, Warrnambool, and will be open for inspection during office hours by any person free of charge.

Any persons affected by the scheme are required to set forth in writing any submissions they may wish to make with respect to the scheme addressed to the Town Clerk, City of Warrnambool, P.O. Box 198, Warrnambool, 3280 by Wednesday, 14 January 1987, and state whether they wish to be heard in respect of their submission.

5411

V. G. ROBSON, Town Clerk

RURAL CITY OF WODONGA

General Notice

The Rural City of Wodonga having made provision for carrying off the sewage from each and every property which or any part of which is within the Sewerage Area hereinafter described, doth hereby declare that on or after 1 January 1987, each and every property which or any part of which is within the said sewerage area shall be deemed to be a seweraged property within the meaning of the *Sewerage Districts Act 1958*.

The Sewerage Area referred to is:

Sewerage Area No. 126—being Crown Allotment 6 of Section 15, Parish of Wodonga

By Order of the Rural City of Wodonga.

M. J. McEACHERN, Mayor
5366 R. I. O'TOOLE, Town Clerk

Form 2.1

Town and Country Planning Act 1961

BOROUGH OF SEBASTOPOL PLANNING SCHEME

Notice that a Planning Scheme has been Prepared and is Available for Inspection

Amendment No. 40

Notice is hereby given that the Council of the Borough of Sebastopol in pursuance of its powers under the *Town and Country Planning Act 1961* has prepared a scheme for the following area:

Land being Crown Allotment 6D, Section 11, Township of Sebastopol located in Vickers Street East, Sebastopol. The planning scheme proposes to rezone the land from "Residential A" to "Industrial A".

A copy of the scheme has been deposited at the Town Hall, 181 Albert Street, Sebastopol, at the Regional Office of the Ministry for Planning and Environment, corner Mair and Doveton Streets, Ballarat and at the office of the Ministry for Planning and Environment, The Olderfleet Buildings, 477 Collins Street, Melbourne, and will be open for inspection during office hours to any persons free of charge.

Any persons affected by the scheme are required to set forth in writing any submission they may wish to make with respect to the scheme addressed to the Town Clerk, Borough of Sebastopol, Town

Hall, 181 Albert Street, Sebastopol, by Monday, 12 January 1987, and state whether they wish to be heard in respect of their submission.

5373

P. B. COOK, Town Clerk

Form 2.1

Town and Country Planning Act 1961

BOROUGH OF SEBASTOPOL PLANNING SCHEME

Notice that a Planning Scheme has been Prepared and is Available for Inspection

Amendment No. 41

Notice is hereby given that the Council of the Borough of Sebastopol in pursuance of its powers under the *Town and Country Planning Act 1961* has prepared a scheme for the following area:

Land being Crown Allotment 1, Section 71, Township of Sebastopol located at 348 Albert Street, Sebastopol. The planning scheme proposes to rezone the land from "Residential A" to "Commercial B".

A copy of the scheme has been deposited at the Town Hall, 181 Albert Street, Sebastopol, at the Regional Office of the Ministry for Planning and Environment, corner Mair and Doveton Streets, Ballarat and at the office of the Ministry for Planning and Environment, The Olderfleet Buildings, 477 Collins Street, Melbourne, and will be open for inspection during office hours to any persons free of charge.

Any persons affected by the scheme are required to set forth in writing any submission they may wish to make with respect to the scheme addressed to the Town Clerk, Borough of Sebastopol, Town Hall, 181 Albert Street, Sebastopol, by Monday, 12 January 1987, and state whether they wish to be heard in respect of their submission.

5374

P. B. COOK, Town Clerk

SHIRE OF BAIRNSDALE

Change of Road Name

Notice is hereby given that in pursuance of the powers confirmed by section 535 (4) of the *Local Government Act 1958* (as amended) the Council of the Shire of Bairnsdale, at its meeting on 26 November 1986 formally resolved to change the road name as set out hereunder.

Old Road Name—Grandview Road (between Newlands Drive and Newlands Backwater).

New Name—Backwater Court.

5340

T. J. NEWTON, Shire Secretary

Form 2.1

Town and Country Planning Act 1961
SHIRE OF CHILTERN PLANNING SCHEME
 1982

Notice that Amendment No. 4 to the Shire of Chiltern Planning Scheme 1982 has been Prepared and is Available for Inspection

Notice is hereby given that the Shire of Chiltern in pursuance of its powers under the *Town and Country Planning Act 1961* has prepared a scheme for—

- (a) the rezoning of the following areas from the Rural zone to the Rural Residential zone—
 - (i) part Crown Allotments 7 and 11 and Crown Allotments 8A, 9, 9A, 10A, 12 and 15 of Section M, Township of Chiltern and Crown Allotments 13, 17, 17A, 17B, 18, 19, 20, 22, 22A, 22B, 22D and 22E of Section M, Parish of Chiltern, County of Bogong and Crown Allotments 1, 2, 3, 3A, 4, 5, 6, 7, 7A, 8 and 9 of Section E, Parish of Chiltern, County of Bogong;
 - (ii) Crown Allotments 1, 5, 6, 7, 8, 9, 10, 11, 12, 13, 14, 15 and 16 of Section 16, Parish of Chiltern, County of Bogong and Crown Allotments 7, 7A, 9, 12 and 13 of Section 19, Parish of Chiltern, County of Bogong; and
 - (iii) Crown Allotments 2, 2A, 3, 3A, 4, 4A, 5, 5A, 5A1, 6, 7, 8, 9A, 9B and part 10 of Section 31, Parish of Barnawartha North, County of Bogong and Crown Allotment 2c of Section 39, Parish of Barnawartha North, County of Bogong;
- (b) the erection of a house on Crown Allotments 12A, 12, 13 and 14 of Section 12, Township of Chiltern;
- (c) the erection of a house on Crown Allotments 15 and 16 of Section 12, Township of Chiltern;
- (d) the erection of a house on Crown Allotments 17 and 18 of Section 12, Township of Chiltern;
- (e) the erection of a house on Crown Allotment 8 of Section 14, Township of Chiltern;
- (f) the erection of a house on Crown Allotments 22, 23, 23A and 23B of Section 16, Township of Chiltern;
- (g) the erection of a house on Crown Allotment 24 of Section 16, Township of Chiltern;
- (h) the erection of a house on Crown Allotment 19 of Section 16, Township of Chiltern.

A copy of the scheme has been deposited at the Shire of Chiltern, Municipal Offices, 52 Main Street, Chiltern, the Regional Office of the Ministry for Planning and Environment, Asira House, Jack Hore Place, Wodonga and at the office of the Ministry for Planning and Environment, The Olderfleet

Buildings, 477 Collins Street, Melbourne and will be open for inspection during office hours by any person free of charge.

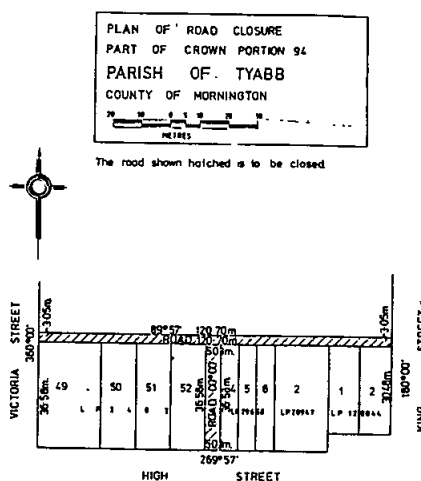
Any persons affected by the scheme are required to set forth in writing any submission they wish to make with respect to the scheme, addressed to the Shire Secretary, Shire of Chiltern, P.O. Box 10, Chiltern, 3683 by 23 January 1987.

5367

T. M. SMITH, Shire Secretary

SHIRE OF HASTINGS**Closure of Roads—Hastings Commercial Area**

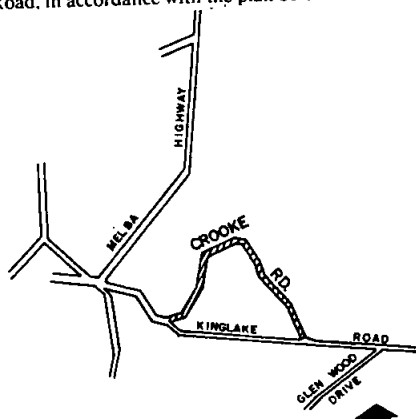
Pursuant to section 528 (2) of the *Local Government Act 1958*, the Council of the Shire of Hastings has after consultation with public authorities and the advertising of its intention and notification to the registered proprietors of the land and owners and occupiers of any land abutting or immediately adjacent to the roads, has by resolution of its ordinary meeting, held on 6 November 1985, resolved that such sections of the roads of High Street and between Victoria Street and King Street, Hastings, as shown hatched on the plan hereunder, being not reasonably required as roads, be discontinued and the land so discontinued be retained for municipal purposes.



SHIRE OF HEALESVILLE

Change of Street Name

Pursuant to section 535 (4) of the *Local Government Act 1958* the Council has resolved to rename part of Kinglake Road, Toolangi to Crooke Road, in accordance with the plan below:



5352

G. R. PEACOCK, Shire Secretary

Town and Country Planning Act 1961
SHIRE OF MYRTLEFORD (MYRTLEFORD
TOWNSHIP) PLANNING SCHEME

Notice that a Planning Scheme has been Prepared
and is Available for Inspection

Amendment No. 15

Notice is hereby given that the Shire of Myrtleford in pursuance of its powers under the *Town and Country Planning Act 1961* has prepared a scheme to rezone Crown Allotment 7, Section 10, Township of Myrtleford, and C.P. 159001P, Willow Grove, Myrtleford, to Special Uses 4 zone.

A copy of the scheme has been deposited at the Ministry for Planning and Environment, Astra House, Jack Hore Place, Wodonga, 3690, and Shire of Myrtleford, Civic Centre, O'Donnell Avenue, Myrtleford, and at the office of the Ministry for Planning and Environment (Plan Inspection Section), Ground Floor, The Olderfleet Buildings, 477 Collins Street, Melbourne, 3000, and will be open for inspection during office hours by any person free of charge.

Any persons affected by the scheme are required to set forth in writing any submission they may wish to make with respect to the scheme, addressed to the Shire Secretary, Shire of Myrtleford, P.O. Box 425, Myrtleford, 3737, by 23 January 1987, and state whether they wish to be heard in respect of their submission.

5369 MARK HENDERSON, Shire Secretary

SHIRE OF PAKENHAM

Street Name Change

Notice is hereby given in accordance with section 535 (4A) of the *Local Government Act 1958* that the Council of the Shire of Pakenham has resolved to name the unnamed road leading north-west off Peterson Road, Officer, and between Crown Allotments 148, 148A and 159A Parish of Pakenham, County of Mornington, as "Carsons Road".

5353 R. T. R. CANOBIE, Acting Shire Secretary

Town and Country Planning Act 1961
PORTLAND (SHIRE OF PORTLAND)
PLANNING SCHEME 1957

Notice that a Planning Scheme has been Prepared
and is Available for Inspection

Amendment No. 19

(Re-advertised)

Notice is hereby given that the Shire of Portland in pursuance of its powers under the *Town and Country Planning Act 1961* has prepared a scheme for the subdivision, development or use of land in the area to which this scheme applies.

A copy of the scheme has been deposited at the Shire Offices, 77 Edgar Street, Heywood; City of Portland Municipal Offices, Charles Street, Portland, and at the office of the Ministry for Planning and Environment (Plan Inspection Section), The Olderfleet Buildings, 477 Collins Street, Melbourne, and will be open for inspection during office hours by any person free of charge.

Any persons affected by the scheme are required to set forth in writing any submissions they may wish to make with respect to the scheme addressed to the Shire Secretary, Shire of Portland, Box 42, Heywood 3304, by Tuesday, 17 March 1987, and state whether they wish to be heard in respect of their submission.

28 March 1986

5341

I. E. BENBOW, Shire Secretary

SHIRE OF WARANGA

By-Law No. 120

Garbage Collection By-Law

A By-Law of the Shire of Waranga made under the provisions of the *Health Act 1958* (as amended) with the approval of the Governor in Council and numbered 120 for the purpose of:

- (a) The provision use and control of receptacles for the deposit and collection of refuse and rubbish;
- (b) Preventing or regulating the deposit of refuse upon the streets and other lands and places under the control of the Council;
- (c) The removal replacement cleansing and disinfecting of receptacles for refuse; and the use of deodorants or disinfectants in such receptacles.

In pursuance of the powers conferred by the *Health Act 1958*, and in pursuance of all other powers it thereunto enabling the President, Councillors and Ratepayers of the Shire of Waranga order as follows:

Short Title

1. This By-Law may be cited as the Garbage Collection By-Law No. 120.

Operation

2. This By-Law shall have effect and operation the day following notice of its making is published in the *Victoria Government Gazette*.

3. This By-Law shall apply to and have operation in those parts of the municipal district of the Shire of Waranga specified in the schedule hereto.

By-Laws Repealed

4. (a) By-Law No. 99 of the Shire of Waranga is hereby repealed.

(b) By-Law No. 103 is amended as follows:

(i) in Clause 1 delete the words "Garbage Collection";

(ii) Clause 5 is hereby repealed.

(c) By-Law No. 113 is amended by repealing any reference to By-Law No. 99 in the Schedule to Clause 2.

5. In this By-Law unless inconsistent with the context or subject matter—

"Council" means the Council of the Shire of Waranga.

"Flat" means a portion of a building used or intended adapted or designed for use as a dwelling and includes any land surrounding or adjacent thereto within the same tenement.

"Occupier" means the occupier, owner, tenant, the person in charge or having the management or control of the premises.

"Premises" includes messuages, houses, flats, units, buildings, land and hereditaments of every tenure.

"Receptacle" means a mobile cart constructed of high density plastic material having a maximum capacity of 240 litres, and constructed so as to prevent the absorption of any matter that may be deposited therein or the escape by leakage or otherwise of any part of the contents of such receptacle. It shall be provided with a strongly hinged lid of the same material as the body and be fitted with two wheels and two strong handles so as to enable easy manoeuvrability.

"Refuse" means all waste material (except nightsoil, sewage and manure) produced or accumulated in or about any house building or premises.

"Unit" means a stratum which is shown as a unit on a plan of strata or Cluster Subdivision and includes a unit specified as an accessory unit.

6. The occupier of every premises shall keep and maintain the receptacle supplied by the Council at all times upon the premises into which all refuse shall be deposited with the least possible delay. Such receptacle shall remain the property of the Council and is not transferrable.

7. A person shall not use for the collection of refuse as herein required any receptacle save as herein defined and as provided by the Council.

8. The occupier of every house flat unit or other premises shall provide a clearly defined area for the storage of receptacles.

9. The occupier shall cause such receptacles to be kept at all times in good order and condition, clean and disinfected and shall pay all repairs and/or replacement costs in the event of damage or loss due to the act or default of the occupier.

10. A person shall not place refuse in a receptacle in such a manner that will prevent the lid of such receptacle from closing properly.

11. The occupier shall not cause or permit to be placed in a receptacle any live ashes, soil, paints, solvents or inflammable substances or any object which will cause damage to the receptacle or be dangerous.

12. The occupier shall keep the refuse in such receptacle in an inoffensive condition by the introduction of a sufficient quantity of deodorant or disinfectant or such other means.

13. The occupier shall not use or permit to be used the receptacle for any purpose other than for the collection of refuse therein.

14. Every receptacle shall have on the external surface painted or affixed thereto in clearly legible lettering the street number, and also in the case of flats or units the number of each flat or unit.

15. The occupier shall renew the number or numbers as often as they are obliterated or defaced, and if any occupier fails to mark such receptacle with its number or numbers, or to renew the number or numbers thereon as aforesaid within one week after notice from the Council the Shire Secretary or other officer of the Council authorised in that behalf, such occupier shall be guilty of an offence against the By-Law.

16. The occupier shall on the day the Council allots as that day on which refuse shall be collected from his premises place the receptacle in a position close to the property line or in a similar position suitable for the collection of such receptacle from the premises upon which such premises front, adjoin or abut, or on the naturestrip or footpath in the front of such premises or in such other position as directed by the Council.

17. A person shall not place or permit to allow to be placed or remain in or upon any street road lane or right of way any receptacle except upon the day or the evening preceding the day designated for the collection of refuse for the premises to which the receptacle shall belong.

18. A person shall not deposit or leave any refuse on any street road lane passage or right of way otherwise than in a receptacle as upon the days herein referred to in Clause 16 hereof.

19. For the purpose of this By-Law any notice or order required to be given may be signed by the Shire Secretary Health Surveyor or other officer of the Council authorised in that behalf acting on behalf of the Council.

20. Any person doing any act forbidden to be done or failing to do any act directed to be done by this By-Law shall be guilty of an offence against this By-Law and shall be liable to a penalty of not more than four penalty units and in the case of a continuing offence a further daily penalty of not more than one penalty unit.

"Schedule"

Those parts of the municipal district of the Shire of Waranga, which, under the provisions of the Shire of Waranga Planning Scheme or under the provisions of any interim development order relating to such Planning Scheme, are included in a Township Zone.

Resolutions for the passing of this By-Law adopted on 16 June 1986.

Confirmed on 16 September 1986.

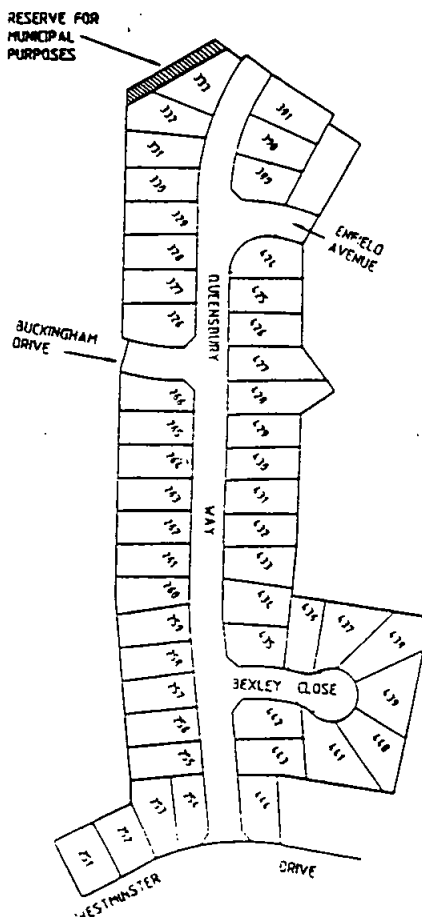
In witness hereof the common seal of the President, Councillors and Ratepayers of the Shire of Waranga was hereto affixed,
21 October 1986—

P. L. TOUHEY, President

E. J. BOHN, Councillor

R. F. B. KELLY, Shire Secretary

5399



5370

J. T. KERR, Shire Secretary

SHIRE OF WERRIBEE

Vesting of Reserve

Located at the rear of Lots 332 and 333 Queensbury Way, Werribee.

The Council of the Shire of Werribee in accordance with the provisions of section 569 (B) (A) of the *Local Government Act* 1958 as amended, the provisions of such section having been complied with at its meeting on 17 November 1986 ordered and directed that the Reserve for Municipal Purposes on Lodged Plan Number 201834 Parish of Mambourin, County of Grant and located at the rear of Lots 332 and 333 Queensbury Way, Werribee, as shown hatched on the attached plan be vested in the name of the President, Councillors and Ratepayers of the Shire of Werribee and by this order such land in the Reserve shall so vest free and discharged of any mortgage, charge, lease or sub-lease.

SHIRE OF WERRIBEE

Appointment/Revocation of Pound

The Council of the municipality of the Shire of Werribee at a meeting held on 1 December 1986 appointed as a Pound under section 4 of the *Pounds Act* 1958 land situate in Old Geelong Road, Werribee, part of Crown Allotment 5, section B, Parish of Tarneit, County of Bourke, Volume 9465, Folio 712, and revoked the appointment as a Pound land situate in Bulban Road, Werribee, part of Lot 62, L.P. 5410 being part of Crown Allotment 1, section 9, Parish of Mambourin, County of Grant, Volume 8738, Folio 528 and Volume 8975, Folio 169.

5400

J. T. KERR, Shire Secretary

*Upper Yarra Valley and Dandenong Ranges
Authority Act 1976*

**NOTICE THAT AN AMENDING REGIONAL
STRATEGY PLAN IN PART HAS BEEN
PREPARED AND IS AVAILABLE FOR
INSPECTION**

Re-Exhibition

Amendment No. 12

Notice is hereby given that the Upper Yarra Valley and Dandenong Ranges Authority in pursuance of its powers under the *Upper Yarra Valley and Dandenong Ranges Authority Act 1976* has prepared an amending Regional Strategy Plan in part, to amend the Urban and Non Urban Policy Area provisions which apply to the development and the use of land liable to flooding.

A copy of the amending Regional Strategy Plan in part has been deposited at the offices of the Authority, the Shire of Healesville, the Shire of Lillydale, the Shire of Sherbrooke, the Shire of Upper Yarra, the Ministry for Planning and Environment (Plan Inspection Section), ground floor, 477 Collins Street, Melbourne and at the Ministry for Planning and Environment's Regional office in the M.M.B.W. Eastern Region Office, Lucknow Street, Mitcham. The amendment will be open for inspection during office hours by any person free of charge.

Any persons affected by the amendment are required to set forth in writing any representation they wish to make with respect to the amendment, addressed to the Director, Upper Yarra Valley and Dandenong Ranges Authority, Old Melbourne Road, Lilydale (P.O. Box 104, Lilydale). Representations must be received at the above address by 10 March 1987 and should state whether the person making the representation wishes to be heard in support of that representation.

Those persons who made representation on the previous exhibition of this amendment, may have those previous representations remain by requesting such in writing.

Dated 10 December 1986

5365

G. WRIGHT, Director

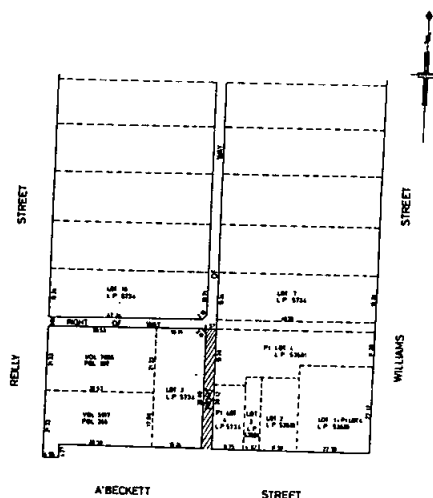
SHIRE OF WOORAYL

Discontinuance of Road off A'Beckett Street,
Inverloch which abuts Lot 3 and part Lot 4
LP5734 and at the rear of part Lot 4 LP53581

The Council of the Shire of Woorayl, having not less than 1 month prior to the meeting on 14 November 1986, previously published a notice in the newspaper generally circulating in the municipal district and having given written notice to the owners and occupiers of land abutting or immediately adjacent to the road proposed to be discontinued and having considered all written objections received by it, hereby resolves that right of way off A'Beckett Street, Inverloch which abuts

Lot 3 and part Lot 4 LP5734 and at the rear of part Lot 4 LP53581 be discontinued, and hereby directs—

- (a) that the said road which is shown by hatching on the plan herewith shall be discontinued on publication of the resolution in the *Government Gazette*;
- (b) that notwithstanding such discontinuance the Wonthaggi-Inverloch Water Board shall continue to have and possess the same right title power authority or interest in or in relation to the whole of the land shown by hatching on the said plan as it had or possessed prior to such discontinuance with respect to or in connection with any drains or pipes laid or erected in or over such land for the purposes of sewerage;
- (c) that notwithstanding such discontinuance the Shire of Woorayl shall continue to have and possess the same right title power authority or interest in or in relation to the whole of the land shown by hatching on the said plan as it had or possessed prior to such discontinuance with respect to or in connection with any drains or pipes laid or erected in or over such land for the purposes of drainage;
- (d) that the land in the said right of way shall vest in municipality to be retained by it until it is sold by private treaty.



5354

R. G. STANLEY, Shire Secretary

GEELONG AND DISTRICT WATER BOARD

Pursuant to section 60 of the *Geelong Waterworks and Sewerage Act 1958* (No. 6263) of the Board has prepared plans to indicate the particulars of sewers and underground works, the construction of which the Board intends to begin at a date not less than one month after publication of the notices, in or adjacent to the following locality within the Drainage Area.

Watersedge Terrace, Queens Park—City of South Barwon.

Sandalwood Court—Church Street, Grovedale—City of South Barwon.

Notice is hereby given that the plans indicated are open for public inspection at the Board's Offices, 61–67 Ryrie Street, Geelong between the hours of 8.10 a.m. and 5.00 p.m. from Monday to Friday (public holidays excepted) by the owners or occupiers of land or premises within the Drainage Areas.

5371

R. A. JORDAN, Secretary

BALLARAT WATER BOARD**Buninyong Sewerage District**

Pursuant to section 119 (2) of the *Sewerage Districts Act 1958* (No. 6368), notice is hereby given of the intention to construct sewers for properties situated generally in the Township of Buninyong in an area bounded by Learmonth Street, commencing at the Buninyong Golf Club east to Winter Street, then north to Forest Street, then east to Warrenheip Street, then north to Eyre Street, then east to Inglis Street, then south to Forest Street, then east to Lal Lal Street, then south to Learmonth Street, then west to Fiskien Street, then south to Scott Street, then west to Warrenheip Street, then south to Yuille Street, then west to Cathcart Street, then north to Scott Street and then west to the Golf Club more particularly as shown on plans which are open for inspection at this Office between the hours of 8.45 a.m. and 4.30 p.m., Monday to Friday, inclusive.

5401

P. A. POLLARD, Secretary

MANSFIELD DISTRICT WATER BOARD

Notice to owners of tenements in Reardon's Lane, Greenvale Lane, Crosby's Lane and Ogilvies Lane, Mansfield.

The water main in the said lanes being laid down the owners of all tenements situated as above are hereby required on or before 1 January 1987 next to cause proper pipes and stop-cocks to be laid so as to supply water within such tenements from the main pipe.

Plans indicating the location of the mains and regulations relative to consents and connections are available at the Board's Office, 46–48 High Street, Mansfield during normal office hours.

5402

G. D. PAYNE, Secretary

LIVERY AND AGISTMENT ACT 1958

Notice is given that the following horse will be sold by Public Auction on the property "Cranbrook Stud", Patterson Road, Officer at 11.30 a.m. on 19 December 1986 unless prior to this date all agistment fees and expenses are paid in full.

Gay Barron—Barb's Gift Gelding

5407

ELBON PARK P/L

Take notice that Michael Elzanaty of 75 Mahoneys Road, Reservoir, and his wife Hannah Elzanaty have separated since 10 July 1986, and that from the date of separation, Mr Elzanaty revokes any authority his wife may have, if any, to incur any debts jointly or on his behalf.

MESSRS BEHAN & SPEED, solicitors, 312 Bay Street, Port Melbourne 5403

DAYLESFORD WATER BOARD**General Notice**

The abovementioned Water Board having made provision for carrying off the sewage from each and every property which or any part of which is within the sewerage area hereinafter described doth hereby declare that on and after 1 January 1987, each and every property which or any part of which is within the said sewerage area shall be deemed to be a sewered property within the meaning of the *Sewerage Districts Act 1958*.

The boundaries of the sewerage area hereinbefore referred to are:

Declared Sewerage Area No. 5

As generally described in Declared Area Plan Nos. B1-89-17802 and B1-89-17803.

Declared Sewerage Area No. 6

As generally described in Declared Area Plan Nos. B1-89-17804 and B1-89-17805.

Declared Sewerage Area No. 1

The amended boundaries of the Sewerage Area No. 1 shall include those properties described as 17–27 Smith Street, and are as generally described in Declared Area Plan No. B1-89-15916A.

Declared Sewerage Area No. 3

The amended boundaries of the Sewerage Area No. 3 shall include the property on the north-east corner of Perrins and Stanbridge Streets, and are as generally described in Declared Area Plan No. 1-89-15786B.

The plans are available for inspection at the Board's Office, 14 Midland Highway, Daylesford.

By Order of the Daylesford Water Board.

5410

H. BROWN, Chairman
P. A. INGLE, Secretary

Notice is hereby given that the partnership heretofore subsisting between John Harry Hill, David Leigh Hill, Peter John Hill and Dianne Hill carrying on business of motor cycle sales and service under the name "Peter Hill Honda" has been dissolved as from 31 October 1986 and as from that date the business of "Peter Hill Honda" is being continued by Peter John Hill and Dianne Hill.

JOHN HARRY HILL
DAVID LEIGH HILL
PETER JOHN HILL
DIANNE HILL

5372

Take note that, Linton A. Mudie, Keith Vines and Glenn Mudie who have hitherto conducted a partnership under the firm or style name Nutri-veg have accordingly ceased to conduct such partnership as at the 14 November 1986, 1.00 p.m.

5342

Take notice, that the partnership between Felicity Jane Murphy and Christine Caley in the Restaurant business known as Peperell's Restaurant conducted at 19 Glenferrie Road, Malvern was dissolved on 26 November 1986.

5343

Notice is hereby given that the Partnership of Peter John Campitelli and Jeanette Joy Campitelli and Norman Dudley Blight and Leslie Muriel Blight carrying on business as Executive Air Conditioning at 93 O'Connor Road, Knoxfield has been dissolved as and from 1 November 1986. Norman Dudley Blight and Lesley Muriel Blight will continue to carry on the said business.

TOLHURST DRUCE & EMMERSON,
solicitors, 389 Lonsdale Street, Melbourne

5378

Notice is hereby given that the partnership heretofore subsisting between Paul Johnson, Paul Hicks and Helen Kennedy carrying on business being a Restaurant at 412 Glenhuntly Road, Elsternwick under the style or firm of Pasta Time has been dissolved as from 27 November 1986 so far as concerns the said Helen Kennedy who retires from the said firm.

Dated 2 November 1986

SALI & McLINDIN PRENDERGAST &
ROBINSON, solicitors and agents for the
partnership

5379

Companies (Victoria) Code
GORDON GRAZING COMPANY PTY. LTD.
(in Voluntary Liquidation)

Notice of Final General Meeting Pursuant to
Section 411

Notice is given that a General Meeting will be held at 16 James Street, Geelong on 5 January 1987, at 10 a.m. for the purpose of having laid before it the liquidator's accounts, prepared in accordance with sub-section 411 (1), showing how the winding up has been conducted and how the property of the

Company has been disposed of and of hearing any explanations of the account that may be given by the liquidator.

Dated 28 November 1986

5355

I. L. SWEET, Liquidator

Companies (New South Wales) Code—

Sub-Section 411 (2)

NORTH EASTERN PASTORAL CO. PTY.
LIMITED

(in Voluntary Liquidation)

Notice of Final Meeting

Notice is hereby given that pursuant to section 411 of the Companies (New South Wales) Code a general meeting of the members of North Eastern Pastoral Co. Pty. Limited will be held at Peat, Marwick, Mitchell & Co., 545-549 Kiewa Street, Albury on 6 January 1987 at 9.00 a.m.

The purpose of the meeting is to lay accounts before it showing the manner in which the winding up has been conducted and the property of the company disposed of, and of hearing any explanation that may be given by the Liquidator.

Dated 28 November 1986

NOEL JACK SNARE, Liquidator

Peat, Marwick, Mitchell & Co., 545 Kiewa Street,
Albury, N.S.W.

5344

In the Supreme Court of Victoria—1986 Co. No.
821—In the matter of the Companies (Victoria)
Code; and in the matter of H. A. Hare Agencies
Pty. Ltd.—Notice of winding up order

Winding up Order was made in the above matter
on 3 December 1986.

Name and Address of Liquidator: Kenneth James
Russell, Coopers & Lybrand, 29th Floor, 385 Bourke
Street, Melbourne

ARTHUR PHILLIPS & JUST, solicitors for the
applicant

5380

Companies Form 144

Companies (Victoria) Code

TRAVEL HOUSE AUSTRALIA PTY. LTD.

(In Liquidation)

Passenger Trust Account

Notice of Intention to Declare a Dividend

A second and final dividend is to be declared on
21 January, 1987 in respect of the above trust
account.

Passenger creditors whose claims were not
admitted prior to 31 March, 1980 are required on
or before 7 January 1987 formally to prove their
claims. In default, they will be excluded from the
benefit of the dividend.

Form of proof may be obtained from me.

K. J. BROWNE, Liquidator

BENTLEY & Co., 5th Floor, 636 St. Kilda Road,
Melbourne, Vic.

5381

LLOYD COX, formerly of Koraleigh, in the State of New South Wales, but late of Monash Avenue, Nyah West, in the State of Victoria, retired cabinet maker, deceased (who died on 18 July 1986)

Creditors, next of kin and all other persons have claims against the estate of the deceased are required by the executor of the will, Owen Cox, to send particulars to him care of the undersigned on or before 28 January 1987, after which date he will distribute the assets having regard only to the claims of which he then has notice.

GARDEN & GREEN, solicitors, 4 McCallum Street, Swan Hill 5376

Pursuant to the *Trustee Act* 1958 notice is hereby given that all persons having claims against the estate of William Burnell late of 86 Railway Place, Williamstown, in the State of Victoria, retired, deceased, who died on 9 September 1986 and probate of whose will was granted by the Supreme Court of the said in its probate jurisdiction on 28 November 1986 to Thelma Mary Burnell of 86 Railway Place Williamstown in the said State, and Ross Campbell Burnell of Kalbarri in the State of Western Australia, cray fisherman, are hereby required to send particulars in writing of such claims to the said Executors, care of the undersigned firm, at its office, 8th Floor, 150 Queen Street, Melbourne, in the said State, before the expiration of two months from the date of publication of this notice, after which date, the said executors will proceed to distribute the assets of the said William Burnell, deceased, which shall have come to their hand amongst the persons entitled thereto, having regard only to the claims of which they then shall have had notice.

Now is hereby further given that the said Thelma Mary Burnell and Ross Campbell Burnell will not be liable for the assets so distributed or any part thereof to any persons of whose claims they shall not have had notice as aforesaid.

Dated 3 December 1986

HAINES & POLITES, solicitors for the said Thelma Mary Burnell and Ross Campbell Burnell 5375

Creditors, next of kin and others having claims in regard to the estate of Elinor Mary Pearce late of 15 Oakwood Avenue North Brighton, home duties, deceased, who died on 18 August 1986 and probate of whose will has been granted to Kevin Tudor Pearce of 11 Newbay Crescent, Brighton, film processor and Pamela Shirley Carpenter of 17 Cosham Street, Brighton, married woman are required to send particulars of their claims to the said executors care of the undermentioned solicitors by 11 February 1987 after which they will distribute the assets having regard only to the claims of which they then have notice.

PEARCE & WEBSTER, solicitors, 51 Queen Street, Melbourne 5377

Creditors, next of kin and others having claims against the estate of Raymond Arthur Connelly late of 41 Waverly Parade, Pascoe Vale South, in the State of Victoria painter and decorator, deceased who died on 17 July 1986 are required by the executor of the estate Gerard Xavier O'Dea of 334 Sydney Road, Coburg in the said State to send particulars of their claims to the said executor care of Maurice J. Brophy O'Dea & Co. of 334 Sydney Road, Coburg by 16 February 1987 after which date he will distribute the assets of the said estate having regard only to the claims of which he then has notice.

MAURICE J. BROPHY O'DEA & CO. of 334 Sydney Road, Coburg 5345

JEAN FULLERTON late of Castlemaine Street, Fryerstown, widow, deceased

Creditors, next of kin, and others having claims in respect of the estate of the deceased, who died on or about 1 September 1986 are required by the trustee National Trustees of 95 Queen Street Melbourne to send particulars to it by 16 February 1987 after which date the trustee may convey or distribute the assets, having regard only to the claims of which it then has notice.

Dated 1 December 1986

H. S. W. LAWSON & CO., solicitors, 157 Barker Street, Castlemaine 5346

DAVID RAYMOND NEWTON late of 78 Paxton Street, South Kingsville, Victoria, retired gentlemen, deceased

Creditors, next of kin and others having claims in respect of the estate of the deceased who died on 10 January 1986 are required by the executor to send particulars of their claims to Hannebery & Whelan, solicitors, 80 Douglas Parade, Williamstown by 30 January 1987 after which date the executor may convey or distribute the assets having regard only to the claims of which he then has notice.

HANNEBERY & WHELAN, solicitors, 80 Douglas Parade, Williamstown 5347

GWENDA MARY O'CONNOR late of 5 Quinton Street, Burwood, in the State of Victoria, pensioner, deceased

Creditors, next of kin and others having claims in respect of the estate of the deceased who died on 15 March 1986 are required by personal representative Nancy Evelyn Thomas to send particulars to her care of the undersigned solicitors by 6 February 1987 after which date the personal representative may convey or distribute the assets having regard only to the claims of which she then has notice.

K. G. McINTYRE & TRUCANO, solicitors, 1039 Whitehorse Road, Box Hill 5348

Creditors, next of kin and others having claims in respect of the estate of Joan Emelie Rialland (also known as Joan Rialland) late of 24 O'Connell Street, Kingsbury deceased who died on 4 September 1986 are required by the executrix Rebecca May Stalker of 41 Pacific Drive, West Heidelberg in the State of Victoria to send particulars of their claim to her care of the undermentioned solicitor by 16 February 1987 after which date the said executrix will distribute the assets of the deceased having regard only to the claims of which she then shall have notice.

D. J. THWAITES, LL.B., solicitor, 106 Lower Plenty Road, Rosanna 5349

MABEL ESTELLE MUIRHÉAD, late of 22 Peace Avenue, Warragul, widow, deceased

Creditors, next of kin and others having claims in respect of the estate of the deceased who died on 22 September 1986 are required by the trustee Lindsay James Muirhead, Kenneth Norman Walter Honey and Valerie Mae Trewin to send particulars of their claims to them care of the undersigned solicitors by 28 February 1987 after which date the trustees may convey or distribute the assets having regard only to the claims of which they then have notice.

GRAY, FRIEND & LONG, solicitors, Warragul 5361

JOHN ROBERT BROWNE, late of 33-35 Bindowan Drive, Werribee, in the State of Victoria, farmer, deceased

Creditors, next of kin and others having claims in respect of the estate of the abovenamed deceased (who died on 2 February 1986) are required to send particulars of their claims to the executors James Coupar Madders of 9 Fairview Grove, Glen Iris, Victoria, and Heather Westmoreland of 22 Winifred Street, Preston, Victoria, care of the undermentioned solicitors by 17 February 1987 after which date they may convey or distribute the assets having regard only to the claims of which they then have notice.

AITKEN WALKER & STRACHAN, solicitors, 114 William Street, Melbourne 5362

Creditors, next of kin and others having claims in respect of the estate of James Edmond Robson (in the Will referred to as James Edmund Robson) late of 3 Magnolia Street Oak Park in the State of Victoria, pensioner deceased who died on 5 October 1986 are required by the executrix Glenys Margaret Quinn of 2 Tudor Court Edithvale in the said State to send particulars of their claims to the executrix care of the undermentioned solicitors by 11 February 1987 after which date the said executrix will convey or distribute the assets of the deceased having regard only to the claims of which the said executrix then has notice.

MESSRS MAKARUCHA & DE MARCO, Solicitors of 250 Glenroy Road, Glenroy 5363

STANLEY HERBERT WHEELER, late of 15 Marcus Avenue, West Footscray, retired clerk, deceased

Creditors, next of kin and others having claims in respect of the estate of the deceased who died on 18 September 1986, are required by Ronald Edward Wheeler of 15 Marcus Avenue, West Footscray, salesman the executor to whom probate was granted by the Supreme Court of Victoria to send particulars care of the undersigned by 17 February 1987, after which date the said Executor may convey or distribute the assets having regard only to the claims of which he then has notice.

PATRICK J. CANNON, COBURN & ASSOCIATES, solicitors, 205 Hampshire Road, Sunshine 5364

BEATRICE VICTORIA GOODWIN late of "Claverly", 67 Sydney Parade, East Geelong, spinster deceased

Creditors next of kin and others having claims in respect of the above named deceased who died on 25 June 1986, are required by the Executor John Welford Stubbs of 56 North Valley Road, Highton, to send particulars of their claims to him care of the undermentioned Solicitors by 12 February 1986, after which date he may convey or distribute the assets having regard only to the claims of which he then has notice.

WHYTE JUST & MOORE of 27 Malop Street, Geelong, solicitors 5409

ALBIN MAXIMILIAN ENDERS, late of Flat 4, 3 Great Britain Street, Herne Hill, Geelong, in the State of Victoria, labourer, deceased

Creditors, next of kin and others having claims in respect of the estate of the deceased who died on 26 September 1986 are required by the personal representative National Trustees Executors and Agency Company of Australasia Limited of 95 Queen Street, Melbourne to send particulars to that company by 18 February 1987 after which date the personal representative may convey or distribute the assets having regard only to the claims of which it then has notice.

GARGAN & ROACHE, solicitors, 235 Ryrie Street, Geelong 5356

PHYLLIS MARY GAPES late of Neerim South, home duties, deceased

Creditors, next of kin and others having claims in respect of the estate of the deceased who died on 16 September 1986 are required by the Trustee Aileen Moira Romanin to send particulars of their claims to her care of the undersigned solicitors by 28 February 1987 after which date the Trustee may convey or distribute the assets having regard only to the claims of which she then has notice.

GRAY FRIEND & LONG, solicitors, Warragul 5357

ROLAND CARMICHAEL HOWDEN, late of Unit 12, 30 Maroo Street, Oakleigh, retired draper, deceased

Creditors, next of kin and others having claims in respect of the estate of the deceased who died on 19 October 1986 are required by the trustees Ian Cromie Howden and Robert Bruce Howden to send particulars of their claims to them care of the undersigned solicitors by 28 February 1987 after which date the trustees may convey or distribute the assets having regard only to the claims of which they then have notice.

GRAY, FRIEND & LONG, solicitors, Warragul
5358

Creditors, next of kin and others having claims in respect of the estate of Gordon Leslie Kennedy formerly of 22 Clarence Street, Geelong West but late of Brentwood Private Nursing Home, 299 Latrobe Terrace, Geelong in the State of Victoria, pensioner, deceased who died on 30 July 1986 are required by Michael Xavier Henderson of 24 Ryrie Street, Geelong in the State of Victoria, solicitor, the legal personal representative of the said deceased to send to him care of the undermentioned solicitors by 9 February 1987 after which date the personal representative may convey or distribute the assets having regard only to the claims of which he then has notice.

FALLAW & HENDERSON, solicitors, 24 Ryrie Street, Geelong
5359

DORIS ETHEL MILES, late of Hume Court, Lara, spinster, deceased

Creditors, next of kin and others having claims in respect of the estate of the deceased who died on 2 July 1986 are required by the personal representatives namely The Union-Fidelity Trustee Company of Australia Limited of 100 Exhibition Street, Melbourne and George James Cross of Church Road, Bellarine, manager to send particulars to the said company by 12 February 1987 after which date the said representatives may convey or distribute the assets having regard only to the claims of which they then have notice.

Dated 4 December 1986

MUNTZ & MARONEY, solicitors for the personal representatives, 48 Victoria Street, Dimboola
5360

LORRIS WALTER SIMMONS, late of Caulfield Hospital, 294 Kooyong Road, Caulfield, deceased

Creditors, next of kin and others having claims in respect of the estate of the deceased who died on 1 August 1986 are required by the personal representatives, Donald Ledingham Cooper and Kenneth David James Barry both of 385 Bourke Street, Melbourne, to send particulars to them by 10 February 1987 after which date the personal

representatives may convey or distribute the assets having regard only to the claims of which they then have notice.

WEIGALL & CROWTHER, solicitors, of 385 Bourke Street, Melbourne
5392

Creditors next of kin and other persons having claims against the estate of Eric Wheatley Sollas, formerly of 6 Rutland Avenue, Mount Eliza in the State of Victoria but late of 1 Woodmason Street, Malvern in the said State, gentleman who died on 2 September 1986 are required by the executors Barbara Helen Gadsden of 1 Woodmason Street, Malvern in the said State home duties, John Duncan Mustow of 105 Queen Street, Melbourne in the said State solicitor and Geoffrey John Mustow of 105 Queen Street, Melbourne in the said State, solicitor to send particulars of their claims to them care of the undersigned by 10 February 1987 after which date they may convey or distribute the estate having regard only to the claims of which they then have notice.

JOHN D. MUSTOW & CO., solicitors, 105 Queen Street, Melbourne
5393

Creditors next of kin and others claims against the estate of James Leo Costello, late of 8 Harrison Avenue, Benalla in the State of Victoria, gentleman, deceased who died on 23 December 1985 are required by the trustee of the estate of the said deceased Elsie Patricia Parnell of 1 Avalon Court, Cheltenham in the said State married woman to send particulars of their claims to her care of the undermentioned solicitor by 20 February 1987 after which date the said trustee may convey or distribute the assets of the said deceased having regard only to the claims of which she then has notice.

DENIS JOHNSTON, solicitor, cnr. Bridge and Nunn Streets, Benalla
5404

Creditors, next of kin and others having claims in respect of the estate of Burke Mills of Traralgon Creek Road, Traralgon South in the State of Victoria, deceased, who died on 20 August 1986 are required by the administratrix Beryl Ann Mills of Traralgon Creek Road, Traralgon South in the State of Victoria to send particulars of their claims to the said administratrix care of Kevin Davine & Sons, 1 Contingent Street, Trafalgar in the said State before the expiration of 2 months from the date of this notice after which date the said administratrix will convey or distribute the assets of the deceased having regard only to the claims of which the said administratrix there has notice.

KEVIN DAVINE & SONS, solicitors, Trafalgar, Moe and Warragul
5405

Creditors, next of kin and others having claims in respect of the estate of Elsie Phyllis Westcombe late of 666 Heatherton Road, Clayton South in the State of Victoria, married woman, deceased who died on 27 September 1986 are required to send particulars of their claims to the executrix care of the undermentioned solicitors by 10 February 1987 after which date they will distribute the assets having regard only to the claims of which notice has been received.

LITTLETON & GILLARD, solicitors, 51 Marcus Road, Dingley 5406

MARJORIE ELIZABETH BURT, late of Mahogany Lodge, 26 Service Street, Hampton, widow, deceased

Creditors, next of kin and others having claims against the estate of the said deceased who died on 2 October 1986 are to send particulars of their claims to David John Burt and Christopher David Turnbull c/o Messrs Blake & Riggall, solicitors, 140 William Street, Melbourne by 10 March 1987 after which date they will distribute the assets having regard only to the claims of which they then have notice.

5382

Creditors, next of kin and others having claims in respect of the estate of Laura Adeline Coombes late of 11A Hammerdale Avenue, East St. Kilda, widow, deceased, who died on 24 November 1986 are requested to send particulars of their claims to the executor Alan Robert Alexander care of the undermentioned solicitors on or before 11 February 1987 after which date he will distribute the assets having regard only to the claims of which he then has notice.

McKEAN & PARK, solicitors, 405 Little Bourke Street, Melbourne 5383

MAVIS JOAN DAVIS, late of Flat 3A/516 Toorak Road, Toorak, in the State of Victoria, widow, deceased

Creditors, next of kin and others having claims in respect of the estate of the deceased who died on 14 September 1986 are required by the personal representative Naomi Hamilton Neath c/o the below mentioned solicitors to send particulars to her by 10 February 1987 after which date she may convey or distribute the assets having regard only to the claims of which she then has notice.

WEIGALL & CROWTHER, solicitors for the estate, 385 Bourke Street, Melbourne 5384

Creditors, next of kin and others having claims in respect of the Estate of Noel Surtees Eckersley, late of Unit 2, 18 Wolseley Grove, Brighton, gentleman, deceased, who died on 27 July 1986 are to send the particulars of their claims to ANZ Executors & Trustee Company Limited of 94 Queen

Street, Melbourne by 20 February 1987 after which date it will distribute the assets having regard only to the claims of which it then has notice. 5385

Creditors, next of kin and others having claims against the estate of Murison Patrice Herring, late of 38 Park Drive, Parkville in the State of Victoria, retired clerk, deceased, who died on 25 September 1986 are requested to send particulars of their claims to The Perpetual Executors and Trustees Association of Australia Limited of 50 Queen Street, Melbourne in the said State, Nigel Gordon McIver Wright of 343 High Street, Thomastown in the said State and Andrew Murison McIver Wright of Tindarra Kwarren in the said State, the executors of the said estate care of the abovementioned Company by 20 February 1987 after which they will distribute the assets having regard only to claims at which date they then had notice.

PURVES & PURVES, solicitors, 121 William Street, Melbourne 5386

WALLACE CONSTABLE KOCH late of "Wando Dale," Coleraine, grazier, deceased

Creditors, next of kin and others having claims against the estate of the said deceased who died on 8 October 1986 are to send particulars of their claims to Catherine Marjorie Koch and Leslie Francis Neeson c/o Messrs. Blake & Riggall, solicitors, 140 William Street, Melbourne by 10 March 1987, after which date they will distribute the assets having regard only to the claims of which they then have notice. 5387

MARGARET JEAN McKENZIE MACFARLANE late of Unit 6, 64 Edward Street, Sandringham, spinster

Creditors, next of kin and others having claims in respect of the estate of the deceased (who died on 22 October 1986) are required by the Perpetual Executors and Trustees Association of Australia Limited of 50 Queen Street, Melbourne, to send particulars of their claims to the said company by 11 February 1987, after which date it will convey or distribute the assets, having regard only to the claims of which the company then has notice.

RYLAH & RYLAH, solicitor, 337 La Trobe Street, Melbourne 5388

Creditors, next of kin and others having claims in respect of the estate of Mignon Evelyn Moyle, late of 156 Perry Street, Alphington, retired, deceased, who died on 24 October 1986 are to send the particulars of their claims to ANZ Executors & Trustee Company Limited of 94 Queen Street, Melbourne by 27 February 1987, after which date it will distribute the assets having regard only to the claims of which it then has notice. 5389

and the said maps and othre papers so prepared
have been approved by the said council.

In pursuance of the provisions of the *Local Government Act 1958* the said council does hereby publish and give notice that the description shortly of the purport of the said work and or undertaking is as follows:

For the realignment and construction of the roadway known as Bannons Lane extending from Creighton Way to Haleys Gully Road—and the land which it is necessary and desirable to take compulsorily is—

- (a) all that piece of land being part of Lot 1 on Plan of Subdivision No. 45631, Parish of Greensborough, County of Evelyn, more particularly described in Certificate of Title Volume 8226 Folio 079 in the names of Terrence Michael Lloyd and Marina Lloyd as joint registered proprietors and commencing at a point bearing $181^{\circ} 00' 30''$ and distance 174.85 metres from the point of intersection of the western boundary of Lot 1 on Lodged Plan No. 45631 with the southern boundary of Bannons Lane, bounded thence by a line bearing $181^{\circ} 00' 30''$ for a distance of 208.98 metres, thence $17^{\circ} 37' 30''$ for 111.77 metres, thence $17^{\circ} 44' 30''$ for 85.56 metres, thence $21^{\circ} 03' 30''$ for 48.01 metres and thence $252^{\circ} 00' 00''$ for 77.26 metres to the point of commencement;

- (b) all that piece of land being part of Lot 2 on Plan of Subdivision No. 45631, Parish of

Greensborough, County of Evelyn, more particularly described in Certificate of Title Volume 8657 Folio 099 in the names of Philip Austin Ruffels and Judith Elizabeth Ruffels as joint registered proprietors and commencing at the northern-most point of Lot 2 on Lodged Plan No. 45631 bounded thence by a line bearing $147^{\circ} 12' 30''$ for 104.81 metres, thence $140^{\circ} 18' 30''$ for 103.15 metres, thence $295^{\circ} 08' 00''$ for 40.10 metres, thence $274^{\circ} 00' 00''$ for 99.00 metres, thence $252^{\circ} 30' 00''$ for 51.13 metres and thence $21^{\circ} 03' 30''$ for 170.29 metres to the point of commencement—

and the said council doth hereby give further notice that the said maps and other papers are deposited at the office of the said council, Civic Drive, Greensborough, and are there open for inspection on all days and between the hours the said office is appointed to be open for the space of 40 clear days from the date of publication of this notice in the *Government Gazette*.

And the council doth hereby call upon all persons affected by the taking of the said land to set forth in writing, addressed to the council or the shire secretary thereof, Civic Centre, Civic Drive, Greensborough, within 40 clear days as aforesaid all objections which they may have to the taking of the said land.

B. J. MORGAN
Shire Secretary

5408

Private Agents Act 1966

NOTICE OF RECEIPT OF APPLICATIONS FOR LICENCES UNDER THE PROVISIONS OF THE PRIVATE AGENTS ACT 1966

The Clerk(s) of the Magistrates' Court(s) as listed hereunder hereby give notice that applications, as under, have been lodged for hearing by the said Court(s) on the date(s) specified.

Any person desiring to object to any of such applications must—

- (a) lodge with the respective Clerk of the Magistrates' Court a notice in the prescribed form of his objection and of the grounds thereof;
- (b) cause a copy of such notice to be served personally or by post upon the applicant at least three days before the hearing of the application; and
- (c) send or deliver—
- (i) where the objection is not made by the officer in charge of the police district in which the Court is situated—a copy of the notice to such officer; and
- (ii) where the objection is not made by the Registrar or Deputy Registrar—a copy to the Registrar.

Full Name of Applicant*	Place of Abode of Applicant or Nominee	Name of Firm or Corporation	Address for Registration	Type of Licence	Date of Hearing
MAGISTRATES' COURT, LILYDALE					
Vriends, Antonius John	Lot 34 Maroondah Hwy, Lilydale	Gregory Robert Fisher	26 North Rd, Lilydale	Watchman	30.1.87

Dated at Lilydale, 1 December 1986
R. O'KEEFE, Clerk of the Magistrates' Court

* Or in the case of a firm or corporation, of the Nominee

PRIVATE AGENTS—continued

Full Name of Applicant*	Place of Abode of Applicant or Nominee	Name of Firm or Corporation	Address for Registration	Type of Licence	Date of Hearing
MAGISTRATES' COURT, MILDURA					
Watt, Michael Sam	23 River Ave, Merbein	North West Security	18 Begaris Dve, Merbein	Watchman	23.12.86
Gilbert, Reginald Graeme John	77 Cadell St, Wentworth, N.S.W.	Town and Country Collections	121 & 8th St, Mildura	Commerical Sub Agent	"
Dated at Mildura, 28 November 1986 K. E. CROTTY, Clerk of the Magistrates' Court					
MAGISTRATES' COURT, PORT MELBOURNE					
Arena, Carlo Charles	27 Erabus St, Keilor Park	Armaguard	152 Turner St, Port Melbourne	Watchman	15.1.87
Carollo, Remo Max Peter	1/54 Sackville St, Kew	"	" "	"	"
Feldmeier, Franz	16 Kingsford Ave, North Coburg	"	" "	"	"
Hunter, Roderick Leon	23 Lancaster St, East Bentleigh	"	" "	"	"
Moloney, David Charles	71 King William St, Fitzroy	"	" "	"	"
Spadijer, Jimmy Wayne	Flat 4, 44 Upton Rd, Prahran	"	" "	"	"
Dated at Port Melbourne, 3 December 1986 K. HUSSEY, Clerk of the Magistrates' Court					
MAGISTRATES' COURT, HEIDELBERG					
Kobelev, Michael	Lot 7 O'Herns Rd, Epping		84 Studley Rd, Ivanhoe	Guard Agent (Individual)	1.12.86
" "	" "		" "	Inquiry Agent (Individual)	"
Dated at Heidelberg, 1 December 1986 DON GEAR, Clerk of the Magistrates' Court					
MAGISTRATES' COURT, OAKLEIGH					
Kent, Raoul	253 Bay St, Brighton	Exemplar Protection Services Pty. Ltd.	96 Murrumbeena Rd, Murrumbeena	Guard Agent Corporation	6.1.87
" "	" "	" "	" "	Inquiry Agent Corporation	
Dated at Oakleigh, 5 December 1986 S. JANSON, Clerk of the Magistrates' Court					
MAGISTRATES' COURT, SUNSHINE					
Yachmoor, Joseph Paul	12 Fairbanks Way, Viewbank	Metropolitan Security Services	25 Tottenham Rd, Brooklyn	Watchman	16.1.87
Dated at Sunshine, 3 December 1986 G. WILLIAMSON, Clerk of the Magistrates' Court					

* Or in the case of a firm or corporation, of the Nominee

PRIVATE AGENTS—continued

Full Name of Applicant*	Place of Abode of Applicant or Nominee	Name of Firm or Corporation	Address for Registration	Type of Licence	Date of Hearing
MAGISTRATES' COURT, MORWELL					
Jacobsen, James Francis	4 Willow Crt, Morwell		Lot 2 Toners Lane, Morwell	Watchman	14.1.87
Dated at Morwell, 1 December 1986 K. G. McMAHON, Clerk of the Magistrates' Court					
MAGISTRATES' COURT, WERRIBEE					
Haskett, Thomas Edward	4 Croydon Ave, Deer Park		85 Bindowan Dve, Hoppers Crossing	Watchman	15.1.87
O'Dea, Francis John	1 Somerset Cl, Werribee		1 Somerset Cl, Werribee	Process Server	"
" "	" "		" "	Guard Agent	"
" "	" "		" "	Inquiry Agent	"
Dated at Werribee, 3 December 1986 I. J. SIMMONS, Clerk of the Magistrates' Court					
MAGISTRATES' COURT, BROADMEADOWS					
Jordan, Antony Francis	6 Donald St, Broadmeadows	Invatram Pty. Ltd.	1 Woodland St, Strathmore	Corp Guard Agent	8.1.86
" "	" "	" "	" "	Corp Process Server	"
" "	" "	" "	" "	Individual Guard Agent	"
" "	" "	" "	" "	Individual Process Server	"
Dated at Broadmeadows, 4 December 1986 J. ISACCS, Clerk of the Magistrates' Court					
MAGISTRATES' COURT, MOONEE PONDS					
Ball, Wayne David	23 Dunbar Crt, Keilor Downs		191 Roberts Rd, Airport West	Watchman	27.1.87
Williamson, John Clifford Peake	33 Bulla Rd, Nth Essendon		" "	"	"
Dated at Moonee Ponds, 8 December 1986 Clerk of the Magistrates' Court					

* Or in the case of a firm or corporation, of the Nominee

**NOTICE OF MAKING OF
STATUTORY RULES
WHICH ARE NOT YET
AVAILABLE**

Notice is given of the making of the following
Statutory Rules:

*Chiropractors and Osteopaths
Act 1978*

308/1986 Chiropractors and Osteopaths
(Members Fees) Regulations
1986

Dentists Act 1972

309/1986 Dentists (Members Fees)
(Amendment) Regulations
1986

- Dental Technicians Act 1972*
 310/1986 Dental Technicians (Members Fees) (Further Amendment) Regulations 1986
- Health Act 1958*
 311/1986 Health (Proprietary Medicines) (Members Fees) Regulations 1986
- Pharmacists Act 1974*
 313/1986 Pharmacists (Members Fees) Regulations 1986
- Physiotherapists Act 1974*
 314/1986 Physiotherapists (Members Fees) (Amendment) Regulations 1986
- Health Act 1958*
 315/1986 Radiation Advisory Committee and Radiation Technologists Registration Board (Members Fees) (Further Amendment) Regulations 1986
- Drugs, Poisons and Controlled Substances Act 1981*
 316/1986 Poisons Advisory Committee (Members Fees) Further Amendment) Regulations 1986
- Chiropodists Act 1968*
 317/1986 Chiropodists (Members Fees) (Amendment) Regulations 1986
- Nurses Act 1958*
 318/1986 Nursing Council (Examiners Fees) (Amendments) Regulations 1986
- Optometrists Registration Act 1958*
 319/1986 Optometrists (Members Fees) (Amendment) Regulations 1986
- Nurses Act 1958*
 320/1986 Nursing Council (Fees) (Amendment) Regulations 1986
- Nurses Act 1958*
 321/1986 Nurse's Agents (Fees) Regulations 1986
- National Parks Act 1975*
 322/1986 Park (Amendment No. 2) Regulations 1986

- National Parks Act 1975*
 323/1986 Park (Amendment No. 3) Regulations 1986
- Lotteries Gaming and Betting Act 1966*
 324/1986 Lotteries Gaming and Betting (Raffles and Bingo Permits) (Amendment) Regulations 1986
- Audit Act 1958*
 325/1986 Treasury (Amendment No. 2) Regulations 1986
- Public Service Act 1974*
 326/1986 Public Service (Amendment) Regulations (No. 9) 1986
- Supreme Court Act 1958*
 327/1986 Supreme Court (Chapter I, Further Amendment) Rules 1986
- Supreme Court Act 1958*
 328/1986 Supreme Court (Temporary Provisions) Rules 1986
- Supreme Court Act 1958*
 329/1986 Solicitors' Remuneration Order (No. 2) 1986

NOTICE OF MAKING AND AVAILABILITY OF STATUTORY RULES

In pursuance of the provisions of the *Subordinate Legislation Act 1962* and the Regulations made thereunder notice is given of the making and availability of the following Statutory Rules:

Note: The date specified after each Statutory Rule is the date it was first obtainable from the VGPO Bookshop Information Victoria Centre 318 Lt. Bourke Street Melbourne.

- Abattoir and Meat Inspection Act 1973*
 302/1986 Abattoir and Meat Inspection (Amendment No. 2) Regulations 1986
 9 December 1986 40c
- Private Agents Act 1966*
 303/1986 Private Agents (Fees) Regulations 1986
 9 December 1986 40c

Country Fire Authority Act 1958
 304/1986 Country Fire Authority (Spark
 Arresters) Regulations 1986
 9 December 1986

40c

Police Regulations Act 1958

305/1986 Police (Charges, Expenses and
 Allowances) (Amendment of
 Fees) Regulations 1986
 9 December 1986

40c

Public Service Act 1974

306/1986 Public Service (Amendment)
 Regulations (No. 7) 1986
 9 December 1986

40c

Land Tax Act 1958

307/1986 Land Tax (Equalization Factors)
 (Further Amendment)
 Regulations 1986
 9 December 1986

40c

CONTENTS

	Page
Act of Parliament	4620
Appointments	4647
Contracts	4631
Contracts Accepted—Amendments	4644
Courts	4635
Estates of Deceased Persons	4635
Government Notices	4622
Late Notices	4677
Melbourne and Metropolitan Board of Works	4625
Notice of Making of Statutory Rules	4680
Orders in Council—	
Acts—Swan Hill Pioneer Settlement; Local Government; Hospitals and Charities; Crown Land (Reserves); Land; Hospitals and Charities; Administrative Arrangements	4648 et seq
Private Advertisements	4661
Proclamations	4620
Public Holidays	4622
Resignations	4648
Tenders	4660

Publications Availability

Publications may be purchased from the
VGPO Bookshop
 Information Victoria Centre
 318 Lt. Bourke Street Melbourne
 (PO Box 203 North Melbourne 3051)
 Telephone Inquiries (03) 663 3760

Mail Orders and Postage

A postage and packaging fee must be added
 to the cost of the requested publication using
 the table of rates opposite. Remittances
 should be made payable to the 'VGPO'.

Bankcard

Purchases may be made using Bankcard
 facilities in the Bookshop and by mail order.

Bankcard mail orders require the Bankcard
 number, expiry date, name, address and
 signature of customer to be supplied.
 (Minimum purchase of \$5.00 applies).

Total Price of Publications	Postage Packaging Fee
\$ 0.00 to \$ 2.00.....	\$ 0.80
\$ 2.05 to \$ 5.00.....	\$ 1.10
\$ 5.05 to \$ 25.00.....	\$ 2.50
\$ 25.05 to \$ 75.00.....	\$ 3.00
\$ 75.05 to \$125.00.....	\$ 3.50
\$125.05 to \$200.00.....	\$ 4.00
\$200.05 and over.....	at cost