

VICTORIA GOVERNMENT

G A Z E T T E

No. G 33 Wednesday 26 August 1987

By Authority F D Atkinson Government Printer Melbourne

GENERAL

Gazette Services

The *Victoria Government Gazette* (VGG) is published by VGPO for the State of Victoria and is produced in three editions.

VGG **General** is published each Wednesday and provides information regarding Acts of Parliament and their effective date of operation; Government notices; requests for tenders; as well as contracts and contracts accepted. Private notices are also published.

VGG **Special** is published any day when required for urgent or special Government notices. VGG Special is made available automatically to subscribers of VGG General.

VGG **Periodical** is published on Monday when required and includes specialised information eg. Medical, Dental, Pharmacist's Registers, etc.

Government Advertising

Publishing Details

The following Guidelines should be followed to ensure publication of Government material in the *Victoria Government Gazette*.

- Duplicate copies should be submitted for use by the Gazette Officer.
- Material submitted to the Executive Council for gazettal will normally be published in the following week's issue.
- Where urgent gazettal is required, contact:
Gerd Gaspar
Gazette Officer
Department of the Premier and Cabinet
2nd Floor 1 Treasury Place
Melbourne 3000
Telephone Inquiries (03) 651 5153
- Government advertising other than material for the consideration of the Executive Council should be forwarded to the Gazette Office no later than 9.30 am on Tuesday.
- Lengthy or complicated notices should be forwarded several days before publication.
- Proofs will be supplied only when requested or at the direction of the Gazette Officer.
- No additions or amendments to material for publication will be accepted by telephone.
- Double rates for advertising in the Special Gazette will apply.

Private Advertising

Publishing Details. Send copy to:

VGG Coordinator
Gazette Advertising
VGPO
66-112 Macaulay Road
North Melbourne
(PO Box 203 North Melbourne 3051)
Telephone inquiries (03) 320 0100
Fax No. (03) 329 2696

Advertising Rates and Payment

Single column x cm/part cm \$3.85
Double column x cm/part cm \$7.70
Full page \$161.70

All private advertising **MUST** be paid for in advance, prior to any gazettal. Cheques should be made payable to 'VGPO'.

Advertisers should note:

- There are approximately 20 words to each column centimetre depth.
- Signatures (in particular) and proper names must also be in block letters.
- All material should be double spaced.
- Advertisements can be faxed, and a cover sheet should be used, marked to the attention of the Gazette Coordinator.
- Documents not clearly prepared and in the exact format for gazettal will be returned to the sender unpublished.
- Late copy received at VGPO after 3.30 pm Tuesday will be placed in the following issue of VGG, irrespective of any date/s mentioned in the copy (unless otherwise advised).

Copy Deadline

11.00 am Tuesday (Normal Rates)
3.30 pm Tuesday (Double Rates)

Subscriptions

VGG is available by three subscription services:

General and Special—\$100 each year
General, Special and Periodical—\$115 each year
Periodical—\$60 each year

Subscriptions are payable in advance and accepted for a period of one year. All subscriptions are on a firm basis and refunds for cancellations will not be given.

All payments should be made payable to VGPO.

Subscription inquiries: (03) 320 0217

PROCLAMATIONS

Country Fire Authority Act 1958

PROCLAMATION

I, J. Davis McCaughey A.C., Governor of Victoria, acting with the advice of the Executive Council and under section 15 of the *Country Fire Authority Act 1958*, proclaim the area of the Sunbury Urban Fire District within the Fourteenth Fire Control Region to be varied as follows:

In the Fourteenth Fire Control Region:

Sunbury Urban Fire District

Commencing at the intersection of Jacksons Creek and the Riddell-Sunbury Road, thence southerly by that road to Settlement Road, thence generally easterly, northerly, north easterly, easterly and south easterly by Settlement Road to Childs Road, then easterly and south-easterly by that road to the end of Childs Road, then southerly by the boundary of Crown Allotment 66 to Jacksons Creek, thence generally southerly by that creek to the southern boundary of Williamson's property, thence easterly by that boundary to the Melbourne to Bendigo Railway line, thence southerly by that railway line to the boundary between Allotments 2 and 3 on Plan of Subdivision No. 93517, thence easterly by that boundary to Lancefield Road, thence northerly by that road to Clark Court, thence easterly by Clark Court to the end of Clark Court, thence easterly along the boundary between Allotments 4 and 5 of Plan of Subdivision No. 98364 to Emu Creek, thence generally southerly and south-easterly by that creek to the intersection with the State Electricity Commission high voltage transmission line, thence generally south-westerly and southerly by the transmission line to their intersection with Jacksons Creek, thence generally westerly, northerly and westerly by that creek to its intersection with an unnamed watercourse in Crown Allotment 25—Parish of Holden, thence generally south-westerly by this watercourse to the eastern boundary of Crown Allotment 17—Parish of Holden, thence northerly by the eastern boundary of Crown Allotment 17 to the northern boundary of that Crown Allotment, thence westerly by the northern boundary of Crown Allotment 17 to Vineyard Road, thence westerly by the southern boundary of Crown Allotment 24—Parish of Holden to the Calder Highway, thence north-westerly by the Calder Highway to the Mount Aitken Road, thence south-westerly, north-westerly, westerly, north-westerly and westerly by that road to Black Hill Road, thence generally north-westerly by that road to Millett Road,

thence easterly by that road to its intersection with Jeffrey Court, thence generally north-easterly by a straight line over the summit of Mount Aitken to the south-western end of Cadana Court, thence north-easterly by that court to the Calder Highway, thence generally north-westerly by that highway to its intersection with Couangalt Road, thence northerly by the boundary of the Parish of Buttlejork to Jacksons Creek, thence generally easterly and north-easterly by that creek to the point of commencement.

Given under my hand and the seal of the State of Victoria on 18 August 1987

(L.S.) J. DAVIS McCAUGHEY

By His Excellency's Command

C. R. T. MATHEWS

Minister for Police and Emergency Services

Country Fire Authority Act 1958

PROCLAMATION

I, J. Davis McCaughey, A.C., Governor of Victoria, acting with the advice of the Executive Council and under section 15 of the *Country Fire Authority Act 1958*, proclaim that the name of the Mossfiel Urban Fire District be amended to the Hoppers Crossing Urban Fire District and the boundary of the District, in the Fourteenth Fire Control Region, be as follows:

In the Fourteenth Fire Control Region:

Hoppers Crossing Urban Fire District

Commencing at the point where a line between the southern end of Cemetery Road and the northern end of Queens Court passes through the centre of the Melbourne-Geelong railway line, thence northerly by that line and Cemetery Road to its intersection with Shaws Road, thence west along Shaws Road to the main Rural Water Commission of Victoria water channel, thence north westerly along that channel to the Werribee River, thence generally northerly along the Werribee River to Davis Road, thence northerly along Davis Road to its intersection with Sayers Road, thence easterly along Sayers Road to the Skeleton Creek, thence generally southerly by the Skeleton Creek to a point in the centre of the Melbourne-Geelong railway line, thence south westerly along the centre of that railway line to the point of commencement.

Given under my hand and the seal of the State of Victoria on 18 August 1987

(L.S.) J. DAVIS McCAUGHEY

By His Excellency's Command

C. R. T. MATHEWS

Minister for Police and Emergency Services

Friendly Societies Act 1986

PROCLAMATION OF COMMENCEMENT
PROCLAMATION

I, J. Davis McCaughey, A.C., Governor of Victoria, acting with the advice of the Executive Council and under the power found in section 2 of the *Friendly Societies Act 1986*, fix 1 September 1987 as the day on which that Act comes into operation.

Given under my hand and the seal of the State of Victoria on 18 August 1987

(L.S.) J. DAVIS McCAUGHEY

By His Excellency's Command

J. H. KENNAN

Attorney-General

Public Service Act 1974

ALTERATION OF DAY APPOINTED AS A
PUBLIC HOLIDAY

PROCLAMATION

I, J. Davis McCaughey, Governor of Victoria, acting with the advice of the Executive Council and under section 71 (3) of the *Public Service Act 1974*:

1. declare that Thursday, 24 September 1987, shall not be observed as a Public Holiday throughout the Shires of Bacchus Marsh, Gisborne and Romsey; and

2. appoint Monday, 21 September 1987, to be observed as a Public Holiday throughout the Shires of Bacchus Marsh, Gisborne and Romsey.

Given under my hand and the seal of the State of Victoria on 18 August 1987

(L.S.) J. DAVIS McCAUGHEY

By His Excellency's Command

S. M. CRABB

Minister for Labour

Public Service Act 1974

PROCLAMATION OF PUBLIC HOLIDAYS
AND HALF-HOLIDAYS

I, J. Davis McCaughey, Governor of Victoria, acting with the advice of the Executive Council and under section 71 (2) of the *Public Service Act 1974* appoint the following days and dates as Public Holidays and Half-Holidays at the places respectively specified:

Public Holidays

Wednesday, 23 September 1987 throughout the Shire of Healesville excluding the West Riding.

Thursday, 24 September 1987 throughout the West Riding of the Shire of Healesville.

Tuesday, 6 October 1987 throughout the Shire of Huntly.

Wednesday, 18 November 1987 throughout the Shire of Ballarat.

Public Half-Holidays from the Hour of Twelve Noon

Tuesday, 1 September 1987 throughout the North Riding of the Shire of Arapiles.

Wednesday, 9 September 1987 throughout the Shire of Seymour.

Tuesday, 6 October 1987 throughout the Shire of Kerang.

Thursday, 15 October 1987 throughout the Shire of Lowan.

Thursday, 18 February 1988 throughout the Shire of Seymour.

Friday, 4 March 1988 within the City of Colac.

Given under my hand and the seal of Victoria on 25 August 1987.

(L.S.) J. DAVIS McCAUGHEY

By His Excellency's Command

S. M. CRABB

Minister for Labour

Bank Holidays Act 1958

PROCLAMATION

I, J. Davis McCaughey, Governor of Victoria, acting under the *Bank Holidays Act 1958*, appoint the days and dates mentioned hereunder to be observed as Bank Holidays and Half-Holidays at the places respectively specified.

Bank Holidays

Monday, 21 September 1987 throughout the Shire of Phillip Island.

Wednesday, 23 September 1987 throughout the Town and Central Riding of the Shire of Healesville.

Thursday, 24 September 1987 throughout the Borough of Queenscliff.

Thursday, 24 September 1987 throughout the Shire of Newham and Woodend.

Thursday, 24 September 1987 throughout the Shire of Upper Yarra.

Thursday, 24 September 1987 throughout the Shire of Flinders.

Tuesday, 3 November 1987 throughout the Shire of Flinders.

Tuesday, 3 November 1987 throughout the Shire of Newham and Woodend.

Tuesday, 3 November 1987 throughout the Town and Central Riding of the Shire of Healesville.

Tuesday, 3 November 1987 throughout the Shire of Upper Yarra.

Tuesday, 3 November 1987 throughout the Shire of Phillip Island.

*Bank Half-Holidays from the Hour of Eleven
a.m.*

Tuesday, 1 September 1987 at Natimuk in the
Shire of Arapiles

Given under my hand and the seal of
Victoria on 25 August 1987.

(L.S.) J. DAVIS McCAUGHEY
By His Excellency's Command
S. M. CRABB
Minister for Labour

April 1933 by deleting the building known as
ward 5 from the repatriation mental hospital and
adding the said ward 5 to the mental hospital
known as Larundel Mental Hospital.

Given under my hand and the seal of
Victoria on 18 August 1987.

(L.S.) J. DAVIS McCAUGHEY
By His Excellency's Command
D. R. WHITE
Minister for Health

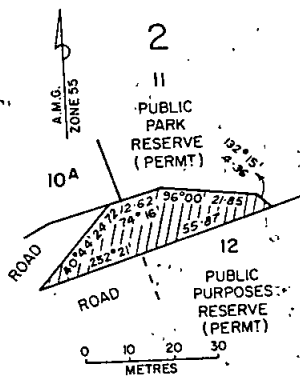
Land Act 1958

PROCLAMATION OF ROAD

I, J. Davis McCaughey, Governor of Victoria
acting with the advice of the Executive Council
and under section 25 (3) (c) of the *Land Act 1958*
proclaim as road the following land:

Municipal District of the Shire of Flinders

SORRENTO—Being the land shown by
hatching on plan hereunder in the Township of
Sorrento, Parish of Nepean—(S 467) (2)) (Rs.
229).



Given under my hand and the seal of
Victoria on 25 August 1987.

(L.S.) J. DAVIS McCAUGHEY
By His Excellency's Command
J. E. KIRNER
Minister for Conservation, Forests and Lands

Mental Health Act 1959

PROCLAMATION DEFINING WARD 5,
LARUNDEL MENTAL HOSPITAL

I, J. Davis McCaughey, Governor of Victoria,
acting with the advice of the Executive Council
and under section 24 (1) of the *Mental Health
Act 1959*, amend the proclamation made on 11

Bank Holidays Act 1958
ALTERATION OF A DAY APPOINTED AS
A BANK HOLIDAY
PROCLAMATION

I, J. Davis McCaughey, Governor of Victoria,
acting with the advice of the Executive Council
and under section 7 (1) of the *Bank Holidays Act
1958*:

1. declare that Thursday, 24 September 1987,
shall not be observed as a Bank Holiday
throughout the Shires of Bacchus Marsh,
Gisborne and Romsey; and

2. appoint Monday 21 September 1987, to be
observed as a Bank Holiday throughout the
Shires of Bacchus Marsh, Gisborne and Romsey.

Given under my hand and the seal of the
State of Victoria on 18 August 1987.

(L.S.) J. DAVIS McCAUGHEY
By His Excellency's Command
S. M. CRABB
Minister for Labour

GOVERNMENT NOTICES

Transport Act 1983

VARIATIONS OF DECLARATIONS AND DEDICATIONS OF ROADS

The Road Construction Authority, in pursuance of the powers conferred by the *Transport Act 1983*, varies the declarations of roads as described below; and further declares that any new roads, deviations or widenings made by the Authority and included in such variations are fit to be used as public highways—

FREEWAY

24/87—By including in the declaration of the Hume Freeway in the Shire of Broadford the land shown hatched on plan numbered GP 16340A and excluding from the said declaration the land shown cross hatched on plan numbered GP 16340B.

STATE HIGHWAY

25/87—By excluding from the declaration of the South Gippsland Highway in the Shire of Cranbourne the land shown cross hatched on plan numbered GP 16752A.

MAIN ROADS

26/87—By including in the declaration of the Baxter-Tooradin Road in the Shire of Cranbourne the land shown hatched on plan numbered GP 16752B and excluding from the said declaration the land shown cross hatched on the said plan.

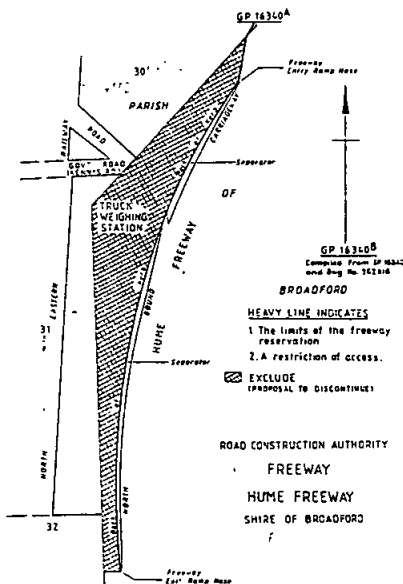
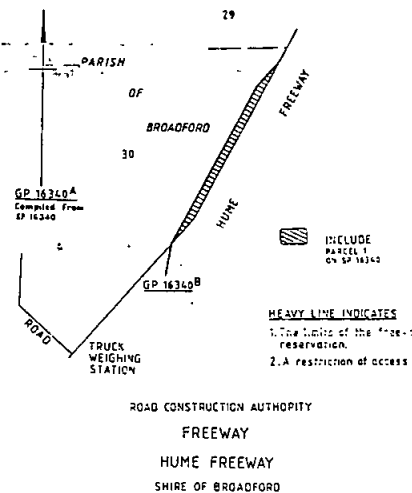
27/87—By including in the declaration of The Grand Ridge Road in the Shire of Mirboo the land shown hatched on plans numbered GP 17001A, GP 17002A and GP 17003A and excluding from the said declaration the land shown cross hatched on plans numbered GP 17002A and GP 17003A.

28/87—By including in the declaration of the Gelliondale Road in the Shire of Alberton the land shown hatched on plan numbered GP 17059 and excluding from the said declaration the land shown cross hatched on the said plan.

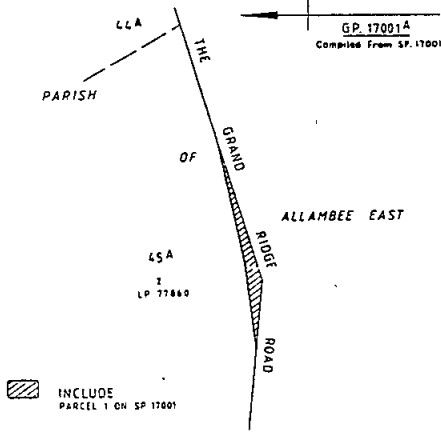
29/87—By including in the declaration of the Cobden-Scotts Creek Road in the Shire of Heytesbury the land shown hatched on plan numbered GP 16919 and excluding from the said declaration the land shown cross hatched on the said plan.

30/87—By including in the declaration of the Bloomfield Road in the Shire of Buln Buln the land shown hatched on plans numbered GP 15049C and GP 15049D and excluding from the said declaration the land shown cross hatched on the said plans.

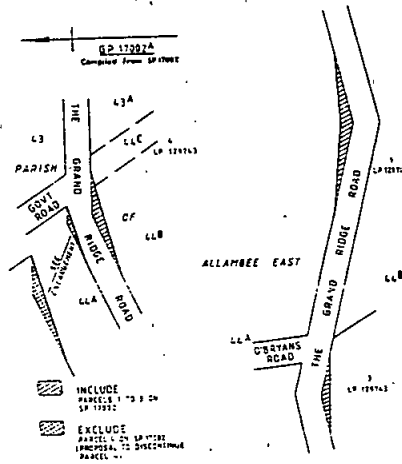
31/87—By including in the declaration of Main Neerim Road in the Shire of Buln Buln the land shown hatched on plan numbered GP 593 and excluding from the said declaration the land shown cross hatched on the said plan.



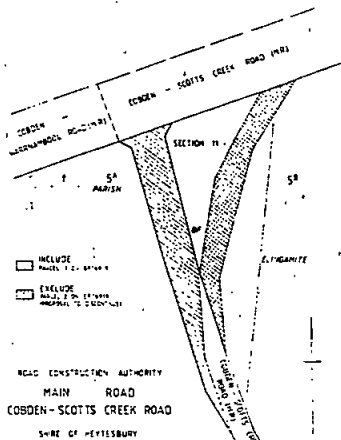
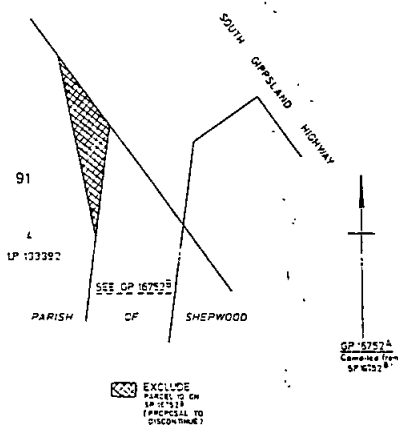
ROAD CONSTRUCTION AUTHORITY
 MAIN ROAD
 THE GRAND RIDGE ROAD
 SHIRE OF MIRBOO

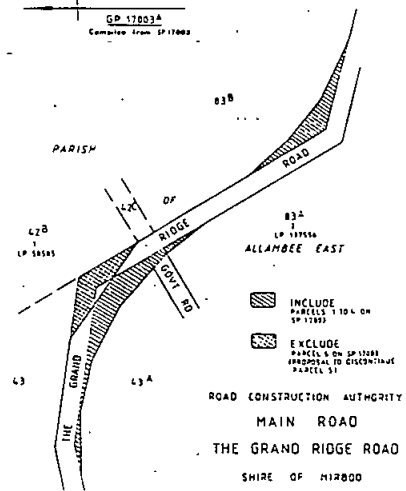
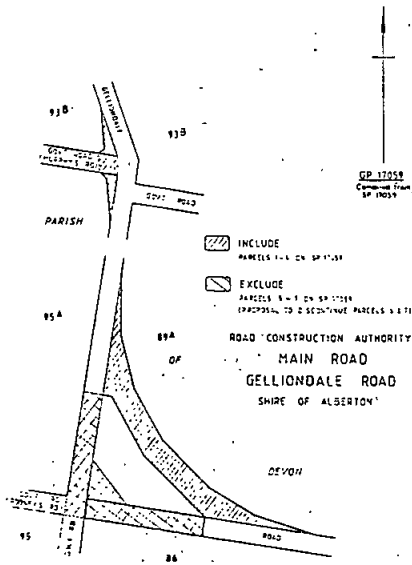
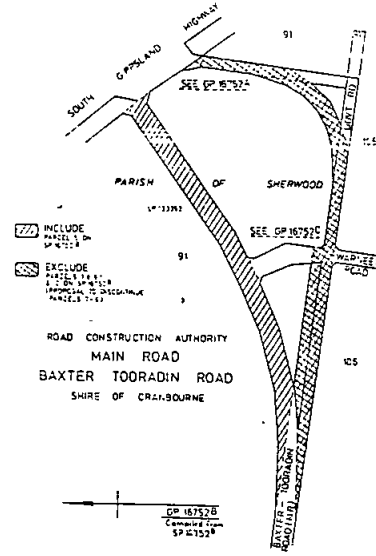
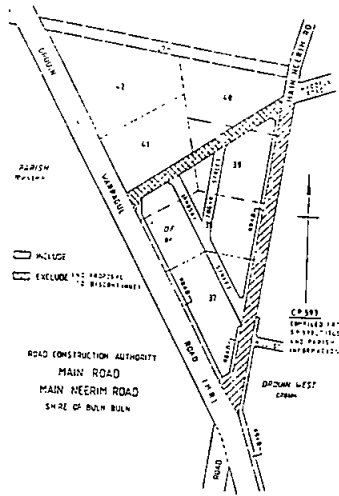


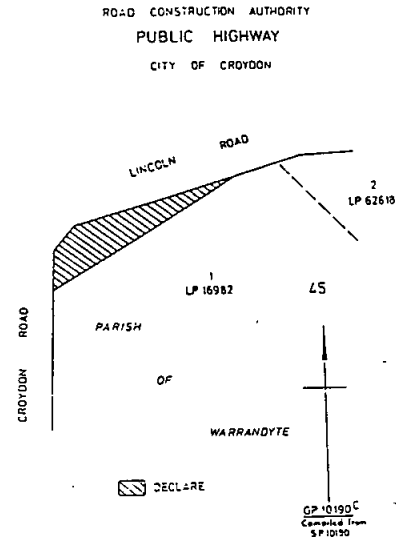
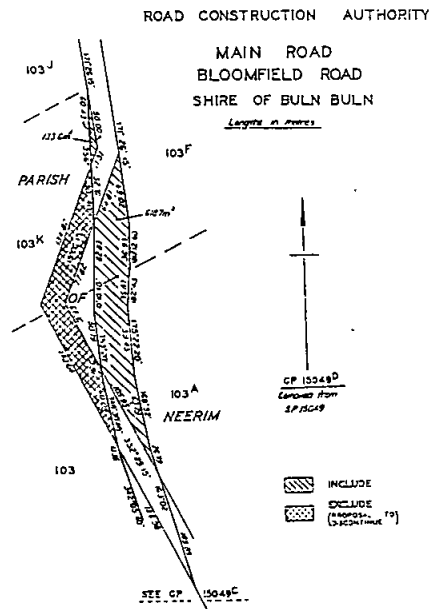
ROAD CONSTRUCTION AUTHORITY
 MAIN ROAD
 THE GRAND RIDGE ROAD
 SHIRE OF MIRBOO



ROAD CONSTRUCTION AUTHORITY
 STATE HIGHWAY
 SOUTH GIPPSLAND HIGHWAY
 SHIRE OF CRANBURN







In accordance with the provisions of Clause 2 (2), Schedule 5 of the *Transport Act 1983*, the new roads, deviations or widenings made by the Authority shall, upon the publication of this notice in the *Government Gazette*, become and be absolutely dedicated to the public as a public highway within the meaning of any law now or hereafter in force.

Dated 18 August 1987

IAN F. X. STONEY
Managing Director,
Road Construction Authority

In accordance with the provisions of Clause 2 (2), Schedule 5 of the *Transport Act 1983*, the widenings shall, upon the publication of this notice in the *Government Gazette*, become and be absolutely dedicated to the public as public highways within the meaning of any law and or hereafter in force.

Dated 18 August 1987

IAN F. X. STONEY
Managing Director
Road Construction Authority

Transport Act 1983
**NOTICE DECLARING THE WIDENINGS
OF EXISTING ROADS TO BE FIT TO BE
USED AS PUBLIC HIGHWAYS**

The Road Construction Authority is of the opinion that the widenings of the existing roads as set out below are fit to be used as public highways.

The widening of an existing road (Lincoln Road) in the City of Croydon as shown hatched on plan numbered GP 10190C.

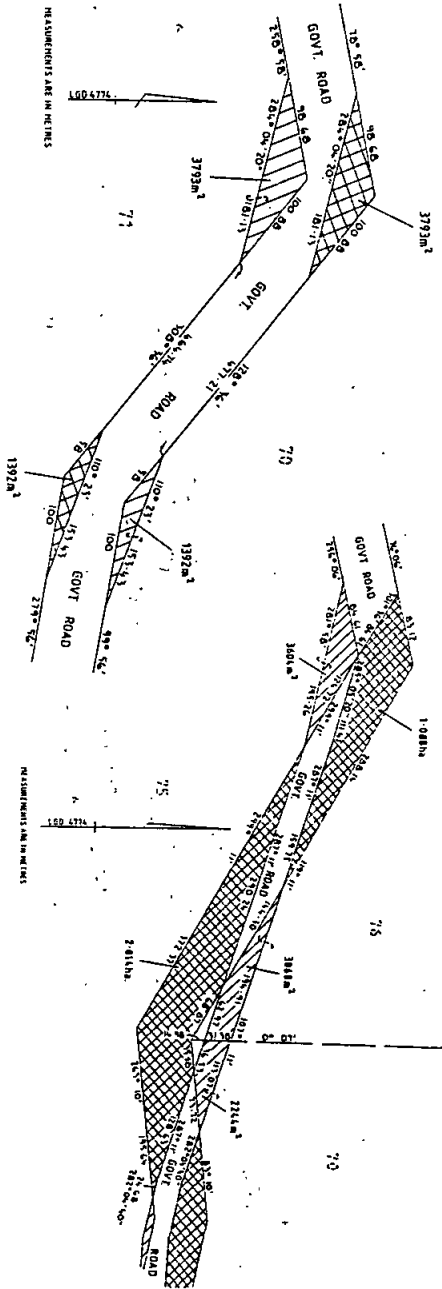
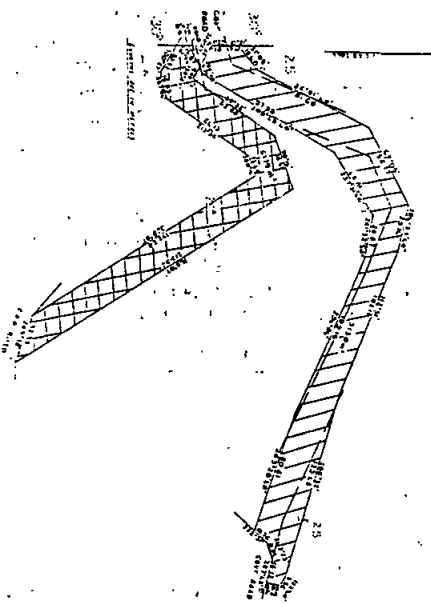
**SHIRE OF SOUTH GIPPSLAND
Road Deviation Order
Foster-Mount Best Road**

Whereas it is provided in section 552 (1) of the *Local Government Act 1958* as amended, that the Council of any municipality may by Order direct that any land taken, purchased or acquired by the Council shall be a public highway.

And whereas it is further provided in section 526 (1) of the *Local Government Act 1958* as amended that any Order made by the Council of any municipality directing that any land taken, purchased or acquired by it shall be a public highway may declare that any land dedicated thereby to the public shall be in lieu of any existing street or road.

Now therefore the Council of the Shire of South Gippsland hereby orders that the land shown hatched on the plan hereunder, being part of the

Foster-Mount Best Road, shall be a public highway in lieu of the land shown cross-hatched on the said plan.



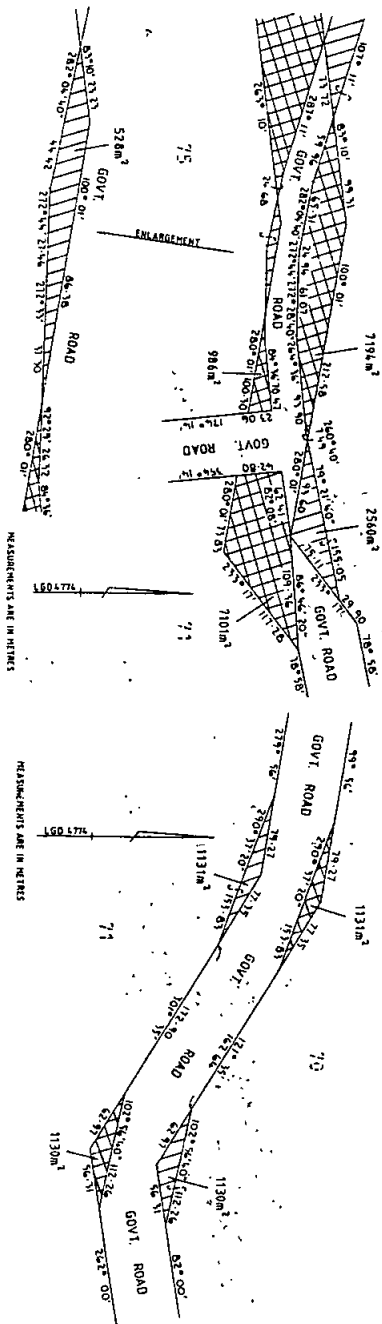
The common seal of the President, Councillors and Ratepayers of the Shire of South Gippsland was hereunto affixed 6 February 1986 in the presence of:

N. NICOLL, Shire President
J. SYMONS, Councillor
H. LOMAX, Shire Secretary

Confirmed by the Governor in Council 18 August 1987—E. M. MILLER, Acting Clerk of the Executive Council

SHIRE OF MILDURA
Road Deviation Order

In pursuance of powers conferred by section 522 and section 526 of the *Local Government Act 1958*, the Council of the Shire of Mildura hereby directs that the land Parish of Nurnurnemal, indicated by hatching on the plans attached which have been taken, purchased or acquired by it, such to be a public highway on and from the date of publication of this Order in the *Government Gazette* and the declaration that such land shall be a public highway in lieu of land indicated by cross hatching on the said plans.



The common seal of the President, Councillors and Ratepayers of the Shire of Mildura was hereunto affixed in the presence of:

N. RIBARICH, President
A. R. VINE, Councillor
D. McMILLAN, Secretary

Confirmed by the Governor in Council, 18 August 1987—E. M. MILLER, Acting Clerk of the Executive Council.

ERRATUM

Rural Water Commission of Victoria
Designation of 1% Probability Flood Levels
City of Castlemaine

In *Government Gazette* No. G 29 of 29 July 1987 on page 2004, the plan number referred to in this notice is shown as 147474. This should have read plan No. 147494.

Survey Co-ordination Act 1958
PLACE NAMES COMMITTEE
Assignment of Place Names

Subsequent to the publication of a notice or proposal to assign/alter place names, the following place names are assigned.

Assignment of Place Names Altered:

Colac Special Development School—No. 5247—Altered from Colanda Education Unit—School No. 5247.

J. A. Boyd Memorial Reserve—Altered from Stratford Recreation Reserve.

Wilson Botanic Park—Altered from Berwick Quarry.

Assignment of Place Names

Place Names	Location
Avon Wilderness	29 500 ha of Alpine Study Area. 1200 ha of Gippsland Lakes Hinterland Study Area.
Eaglehawk Park	900 ha of North Central Study Area.
Kamarooka State Park	5400 ha of North Central Study Area.
Mitchell River National Park	12 200 ha of Gippsland Lakes Hinterland Study Area. Incorporating the Glenaladale National Park.
Mount Eccles National Park	6200 ha of South West Study Area. Incorporating Mount Eccles National Park and The Stones Wildlife Reserve.

Mount Napier State Park	2850 ha of South West Study Area.	Patchell Bridge	Borough of Kerang. Bridge over the Loddon River on the Murray Valley Highway on western approach to Township of Kerang.																
Tarra-Bulga National Park	1355 ha of South Gippsland Study Area. Incorporating: Tarra Valley National Park, Bulga National Park and Macks Creek Reference Area.	Philip Bridge	Shire of Narracan. Bridge over the Tyers River at Rusks Road, Erica.																
Whipstick State Park	2400 ha of North Central Study Area.	Riverbank Car Park	Shire of Werribee. Part of Lot 10, Parish of Deutgam.																
Blackburn Creeklands Kalang Park	City of Nunawading. Reserved parklands running between Middleborough and Blackburn Roads in Blackburn.	Slater Park	City of Swan Hill. Council recreation reserve off McCallum Street.																
Camp Hill Park	City of Broadmeadows, on the north-east corner of Melrose Drive/Mickleham Road, Tullamarine.	Sydney Pargeter Recreation Area	City of Berwick. Reserve within the Police Paddocks east side of Power Road, Endeavour Hills.																
Croxford Park	Shire of Narracan, parklands within the township of Rawson.	Temple Bridge	Shire of Eltham. 102 Bailey Gully Road, Hurstbridge.																
Dimmick Lookout	Proposal from the Minister for Agriculture and Rural Affairs, the Minister for Planning and Environment, and the Minister for Conservation, Forests and Lands, to name a lookout overlooking Bryces Gorge in the Wonnangatta-Moroka National Park.	NOTICE OF INTENTION TO ASSIGN PLACE NAMES																	
The Grange	City of Oakleigh. Council reserve in Osborne Avenue, Westall.	The Place Names Committee gives notice that it proposes to assign the under-mentioned place names. Any objections to a person must be in writing (stating the reasons) and be lodged with the Secretary to the Committee within two months of publication of this notice.																	
Heatherton Park	City of Oakleigh. Council reserve off Nettelbeck and Heatherton Roads, Clayton South.	<table border="1"> <thead> <tr> <th>Place Name</th> <th>Location</th> </tr> </thead> <tbody> <tr> <td>Clarrie Arden Reserve</td> <td>Proposal from Shire of Myrtleford. Parklands on O'Donnell Avenue, Township of Myrtleford.</td> </tr> <tr> <td>Banyan Retarding Basin</td> <td>Proposal from Dandenong Valley Authority. Retarding basin in Carrum Downs.</td> </tr> <tr> <td>Frank Mann Reservoir</td> <td>Proposal from Macedon Water Board to alter name from Little Kitty English Reservoir.</td> </tr> <tr> <td>Jaycee Island</td> <td>Proposal from City of Benalla to name an island in the Broken River.</td> </tr> <tr> <td>Dixon Field</td> <td>Proposal from Shire of Gisborne to name a council reserve.</td> </tr> <tr> <td>Broadmeadows Town Park</td> <td>Proposal from City of Broadmeadows to name the town park, off Pearce Dale Parade, Broadmeadows.</td> </tr> <tr> <td>Koolangarra Park</td> <td>Proposal from Shire of Pakenham to name a reserve in Hope Street, Bunyip.</td> </tr> </tbody> </table>		Place Name	Location	Clarrie Arden Reserve	Proposal from Shire of Myrtleford. Parklands on O'Donnell Avenue, Township of Myrtleford.	Banyan Retarding Basin	Proposal from Dandenong Valley Authority. Retarding basin in Carrum Downs.	Frank Mann Reservoir	Proposal from Macedon Water Board to alter name from Little Kitty English Reservoir.	Jaycee Island	Proposal from City of Benalla to name an island in the Broken River.	Dixon Field	Proposal from Shire of Gisborne to name a council reserve.	Broadmeadows Town Park	Proposal from City of Broadmeadows to name the town park, off Pearce Dale Parade, Broadmeadows.	Koolangarra Park	Proposal from Shire of Pakenham to name a reserve in Hope Street, Bunyip.
Place Name	Location																		
Clarrie Arden Reserve	Proposal from Shire of Myrtleford. Parklands on O'Donnell Avenue, Township of Myrtleford.																		
Banyan Retarding Basin	Proposal from Dandenong Valley Authority. Retarding basin in Carrum Downs.																		
Frank Mann Reservoir	Proposal from Macedon Water Board to alter name from Little Kitty English Reservoir.																		
Jaycee Island	Proposal from City of Benalla to name an island in the Broken River.																		
Dixon Field	Proposal from Shire of Gisborne to name a council reserve.																		
Broadmeadows Town Park	Proposal from City of Broadmeadows to name the town park, off Pearce Dale Parade, Broadmeadows.																		
Koolangarra Park	Proposal from Shire of Pakenham to name a reserve in Hope Street, Bunyip.																		
Holgate Memorial Park	Shire of Pakenham. Council land in A'Beckett Road, Bunyip.																		
Knox City Centre Post Office	Post Office within Knox City Shopping Centre, Wantirna South.																		
Mick Jordan Memorial Garden	City of Brunswick. The garden outside the Municipal Offices, corner Sydney Road and Dawson Street, Brunswick.																		
Northcott Park	Shire of Creswick. Crown Allotment 7, section 52, Township of Creswick, Parish of Creswick.																		

The Quarries Proposal from City of Collingwood to re-name the Clifton Hill Tip.

Raes Park Proposal from Shire of Sherbrooke. Recreation reserve in Narre Warren East.

Place Names Committee
 Division of Survey and Mapping
 Department of Property and Services
 2 Treasury Place, Melbourne, 3002
 L. P. ATHANASIADIS
 Secretary

<i>Light Commercial Motor Vehicles</i>			
1/59A	3A	9734.00	20.8.87
	3C	10985.00	
	4A	9373.00	
	4C	10665.00	
	5A	11430.00	
	5C	12669.00	
1/59B	3A	10785.00	20.8.87
	Air Conditioning	1250.00	
	4A	13310.00	
	Air Conditioning	1265.00	
	4C	14650.00	
	Air Conditioning	1265.00	
1/59C	1A	13258.00	20.8.87
	1C	14369.00	
	2A	12847.00	
	2C	13857.00	
	3A	15062.00	
	3C	16228.00	
	5A	20158.00	
	6A	16345.00	
	6C	19462.00	
	7A	21155.00	
1/59E	B(KAH40)	14444.00	20.8.87
	(SGH40)	15353.00*	
	(SGH40)	18439.00+	

STATE TENDER BOARD
 CONTRACTS ACCEPTED
 AMENDMENTS

<i>Schedule Number</i>	<i>Item Number</i>	<i>New Rate</i>	<i>Effective Date</i>
		\$	
<i>Motor Spirit, State Petrol Centre</i>			
1/53A	1	0.4952	15.8.87
	2	0.4907	
<i>Motor Spirit, Fuel Oils, Kerosene and Lubricants</i>			
1/53B	1	0.4907	15.8.87
	2	0.5006	
	5	0.4952	
	6	0.5051	
	7	0.5578	
	8	0.5478	
	10	0.5283	
	12	0.5338	
	14	0.5256	
	16	0.5306	
	17	0.5254	
	18	0.5254	
	26	0.4857	
	27	0.4932	
	28	0.5509	
	29	0.5459	
<i>Hand Tools (General)</i>			
1/56	34	42.30	21.8.87
	35	43.15	
	36	46.74	
	37	48.24	
	38	48.87	
	39	9.09	
	40	12.49	
	41	12.86	
	42	17.55	
	43	19.71	
	82	66.09	
	83	51.72	

*WNFAM
 +XNFAM

J. M. PAWSON
 Secretary to the Tender Board

Cemeteries Act 1958
 SCALE OF FEES OF THE HARROW PUBLIC CEMETERY

In pursuance of the powers conferred upon them by the Cemeteries Act the trustees of the Harrow Public Cemetery hereby make the following scale of fees, which shall come into operation upon publication in the *Government Gazette*, and from and after such publication every scale of fees heretofore made by the said trustees shall be and is hereby rescinded to the extent to which it conflicts with this scale.

Country Lawn Section

Land 1.44 m x 1.22 m (includes Granite Slab Desk, Beam and Vase) 200.00

J. KIRBY, Trustee
 O. SHRIVE, Trustee
 W. ANSON, Trustee

Approved by the Governor in Council, 18 August 1987—E. M. MILLER, Acting Clerk of the Executive Council

Cemeteries Act 1958

SCALE OF FEES OF THE ORBOST PUBLIC CEMETERY

In pursuance of the powers conferred upon them by the Cemeteries Act the trustees of the Orbost Public Cemetery hereby make the following scale of fees, which shall come into operation upon publication in the *Government Gazette*, and from and after such publication every scale of fees heretofore made by the said trustees shall be and is hereby rescinded to the extent to which it conflicts with this scale.

	\$
<i>Public Graves</i>	
Interment in grave without exclusive right—including sinking 1.08 m—stillborn child or child under 7 years	125.00
Interment in grave without exclusive right—including sinking 1.36 m—others	135.00
<i>Private Graves</i>	
Land, 2.44 m × 1.22 m	140.00
<i>Sinking and Re-opening Charges for Private Graves</i>	
Sinking grave for an adult or child 12 years of age or older 1.86 m (double burial)	115.00
Sinking or re-opening grave for an adult or child, 12 years of age or older 1.36 m (single burial)	105.00
Sinking or re-opening grave for child over 7 and under 12 years of age 1.20 m	105.00
Sinking or re-opening grave for child under 7 or still-born 1.08 m	95.00
<i>Extra Charges</i>	
Interment on Saturdays, Sundays or Public Holidays	40.00
Re-opening grave with monument (extra)	20.00
<i>Miscellaneous Charges</i>	
Deposit payable to secure an allotment	75.00
Interment fee	30.00
Permission to erect a headstone or monument—2½% of cost, with a minimum of \$10.00	
Exhuming the remains of a body (when authorised)	250.00
Interment of ashes in a private grave	30.00

Lawn Section

Lawn grave, 2.44 m × 1.22 m (includes land, sinking and vase)	400.00
Deposit payable to reserve an allotment	75.00
Interment of ashes in new lawn grave (includes land, sinking, plaque and vase)	300.00
Fee for second burial in lawn (includes sinking and plaque)	300.00
Fee for burial of ashes in lawn (second burial) includes sinking and plaque	150.00

F. MATHEWS, Trustee
C. HAISMAN, Trustee
C. ROBERTS, Trustee
E. JONES, Trustee

Approved by the Governor in Council, 18 August 1987—E. M. MILLER, Acting Clerk of the Executive Council

Cemeteries Act 1958

SCALE OF FEES OF THE MYRTLEFORD PUBLIC CEMETERY

In pursuance of the powers conferred upon them by the Cemeteries Act the trustees of the Myrtleford Public Cemetery hereby make the following scale of fees, which shall come into operation upon publication in the *Government Gazette*, and from and after such publication every scale of fees heretofore made by the said trustees shall be and is hereby rescinded to the extent to which it conflicts with this scale.

	\$
<i>Childrens Section</i>	
Grave site, 2.44 m × 1.22 m (Lawn Cemetery)	200.00
Sinking or re-opening grave	200.00
Interment fee	30.00
Interment fee outside prescribed hours, or on weekends or public holidays (extra)	50.00
Permission to erect a headstone or monument	30.00
Permission for inscription on headstone or monument	20.00
<i>Columbarium</i>	
Niche (including cost of plaque)	75.00
Interment of ashes	50.00
Plaques in lawn	100.00

Permission to place slab and plaque	40.00
Permission to erect plaque	30.00
Interment of ashes in private grave includes placing plaque	75.00
A. CRAMERI, Trustee L. ABLETT, Trustee W. LILLIS, Trustee	
Approved by the Governor in Council, 18 August 1987—E. M. MILLER, Acting Clerk of the Executive Council	

	\$
Interment fee	100.00
Permission to erect any monument	100.00
Labor costs associated with re-opening or excavating any grave	Actual cost.
L. ESMONDE, Trustee L. BATTEN, Trustee W. HERD, Trustee	
Approved by the Governor in Council, 18 August 1987—E. M. MILLER, Acting Clerk of the Executive Council	

*Cemeteries Act 1958*SCALE OF FEES OF THE WERRIMULL
PUBLIC CEMETERY

In pursuance of the powers conferred upon them by the Cemeteries Act the trustees of the Werrimull Public Cemetery hereby make the following scale of fees, which shall come into operation upon publication in the *Government Gazette*, and from and after such publication every scale of fees heretofore made by the said trustees shall be and is hereby rescinded to the extent to which it conflicts with this scale.

	\$
Land 2.44 m × 1.22 m	75.00
Sinking grave 1.83 m deep	110.00
Interment fee	35.00
Reopening grave (no cover)	110.00
Reopening grave (with cover)	120.00
Permission to erect a headstone or monument—5% of cost with a minimum of \$15.00	
Exhumation Charge (when authorised)	300.00
Search fee per request	15.00

J. DOUGLAS, Trustee
F. COLLAHAN, Trustee
E. YATES, Trustee

Approved by the Governor in Council, 18
August 1987—E. M. MILLER, Acting Clerk of
the Executive Council

*Cemeteries Act 1958*SCALE OF FEES OF THE EPPING PUBLIC
CEMETERY

In pursuance of the powers conferred upon them by the Cemeteries Act the Trustees of the Epping Public Cemetery hereby make the following scale of fees, which shall come into operation upon publication in the *Government Gazette*, and from and after such publication every scale of fees heretofore made by the said trustees shall be and is hereby rescinded to the extent to which it conflicts with this scale.

*Cemeteries Act 1958*SCALE OF FEES OF THE AMHERST
PUBLIC CEMETERY

In pursuance of the powers conferred upon them by the Cemeteries Act the trustees of the Amherst Public Cemetery hereby make the following scale of fees, which shall come into operation upon publication in the *Government Gazette*, and from and after such publication every scale of fees heretofore made by the said trustees shall be and is hereby rescinded to the extent to which it conflicts with this scale.

	\$
Land (2.44 m × 1.22 m)	80.00
Interment fee	50.00
Sinking grave	150.00
Re-opening grave	160.00
Permission to erect monuments, headstones, & —5% with minimum of \$40.00	
Search fee	10.00

D. GREENWOOD, Trustee
R. H. GUNTHER, Trustee
F. DAVIES, Trustee

Approved by the Governor in Council, 18
August 1987—E. M. MILLER, Acting Clerk of
the Executive Council

*Cemeteries Act 1958*SCALE OF FEES OF THE BRIGHTON
GENERAL CEMETERY

In pursuance of the powers conferred upon them by the Cemeteries Act the trustees of the Brighton General Cemetery hereby make the following scale of fees, which shall come into operation upon publication in the *Government Gazette*, and from and after such publication every scale of fees heretofore made by the said trustees shall be and is hereby rescinded to the extent to which it conflicts with this scale.

\$

Memorialization of Cremated Remains

Memorial Boulder (2 interments)	550.00
Plaques	65.00 each
Additional interment (up to 6)—	
\$80.00 each, plus Plaque	

J. ALEXANDER, Trustee
M. WESTLAKE, Trustee
I. HOVEL, Trustee

Approved by the Governor in Council, 18 August 1987—E. M. MILLER, Acting Clerk of the Executive Council

Labour and Industry Act 1958
CERTIFICATE OF EXEMPTION UNDER
SECTION 104 (5)

In pursuance of the powers conferred on me by section 104 (5) of the *Labour and Industry Act 1958*, I, Steve Crabb, Minister for Labour, hereby issue to—

Austral Bakeries Pty. Ltd., of New Dookie Road, Shepparton

this certificate exempting them and any person carting or delivering bread on their behalf from the operation of section 104 (4) of the said Act, subject to the condition that this certificate shall apply only to the carting and delivery of bread to the bakehouse at Echuca and any place within a 48.3 kms radius of that place.

Dated 11 August 1987

S. M. CRABB
Minister for Labour

Labour and Industry Act 1958
CERTIFICATE OF EXEMPTION UNDER
SECTION 104 (5)

In pursuance of the powers conferred on me by section 104 (5) of the *Labour and Industry Act 1958*, I hereby issue to:

Seventy eighth Tostaree Pty. Ltd., trading as Pattie's Bakery

this certificate exempting them and any person carting or delivering bread on their behalf from the operation of section 104 (4) of the said Act, subject to the condition that this certificate shall apply only to the carting and delivery of bread from—

Bairnsdale to Cann River

Dated 11 August 1987

S. M. CRABB
Minister for Labour

Labour and Industry Act 1958
CERTIFICATE OF EXEMPTION UNDER
SECTION 104 (5)

In pursuance of the powers conferred on me by section 104 (5) of the *Labour and Industry Act 1958*, I hereby issue to—

W. & R. Enzinger, trading as Wally's Bakery

this certificate exempting them and any person carting or delivering bread on their behalf from the operation of section 104 (4) of the said Act subject to the condition that this certificate shall apply only to the carting and delivery of bread from—

Orbost to Cann River

Dated 30 June 1987

S. M. CRABB
Minister for Labour

VICTORIAN DAIRY INDUSTRY
AUTHORITY
Notice Pursuant to Section 42 of the *Dairy Industry Act 1984*

Pursuant to the provisions of the *Dairy Industry Act 1984* the Victorian Dairy Industry Authority does, by this notice, hereby amends on the specified day the notice published in *Government Gazette*, No. G11 of 18 March 1987 as follows:

1. From the Second Schedule of the said notice—Under the heading Central Milk District, the following shall be deleted—

Tighe, P. J. & C. J. (T/A Lincoln Park Dairy), 70 Lincoln Road, Essendon.

Under the heading Northern Milk District, the following shall be deleted—

Quinton Family Trust (R. O. & G. R. Quinton Trustees), 38 Hill Street, Whittlesea.

Saracole Pty Ltd, 41 Grant Street, Alexandra.

2. To the Second Schedule of the said notice—Under the heading Northern Milk District, the following shall be inserted:

Whittlesea Dairy Pty Ltd, 38 Hill Street, Whittlesea:

Wayville Meadows Pty Ltd, 41 Grant Street, Alexandra.

For the purpose of this notice, the "specified day" shall be the day upon which the amendments made pursuant to this notice come into effect by virtue of section 42 (2) of the *Dairy Industry Act 1984*.

By Order of the Victorian Dairy Industry Authority.

J. F. HOGAN
Secretary

**FRIENDLY SOCIETIES REGULATIONS
1987**

It is my intention to recommend to the Governor in Council that the above proposed Statutory Rule be made.

JIM KENNAN
Attorney General

Co-operation Act 1981
**SPRINGVALE LEGAL SERVICE CO-
OPERATIVE LIMITED**

Transfer of Registration

Notice is hereby given that the above Co-operative has transferred its registration to the *Associations Incorporation Act 1981* and is now incorporated under that Act, under the name of Springvale Legal Service Incorporated.

The dissolution of Springvale Legal Service Co-operative Limited under the *Co-operation Act 1981* is registered 29 July 1987.

D. F. HENRY
Acting Deputy Registrar of
Co-operative Societies

Co-operation Act 1981
CHANGE OF NAME OF A SOCIETY

Notice is hereby given that Parkdale Yacht Club Co-operative Limited which was incorporated as a Community Advancement Society under the abovenamed Act on 12 October 1965, has registered a change of its name and is now incorporated under the name of Parkdale Sailing Club Co-operative Limited under the said Act.

Dated at Melbourne 6 August 1987

D. F. HENRY
Acting Deputy Registrar of
Co-operative Societies

Co-operation Act 1981
D.A.P.S. CO-OPERATIVE LIMITED

Notice is hereby given in pursuance of section 192 (8) of the *Co-operation Act 1981* and section 459 (2) of the Companies (Victoria) Code, that, at the expiration of three months from the date hereof, the name of the aforementioned society will, unless cause is shown to the contrary be struck off the register, and the society will be dissolved.

Dated at Melbourne 18 August 1987

D. F. HENRY
Acting Deputy Registrar of
Co-operative Societies

Town and Country Planning Act 1961
**MELBOURNE METROPOLITAN
PLANNING SCHEME**

Notice that a Planning Scheme has been Prepared and is Available for Inspection

Amendment No. 434

Notice is hereby given that the Minister for Planning and Environment in pursuance of the powers under the *Town and Country Planning Act 1961* has prepared a planning scheme which:

(A) proposes to rezone land situated at:

1. Land bounded by Belgrave-Hallam Road and Rural Water Commission Aqueduct, Hallam, City of Berwick.
2. No. 1, Cromwell Street, North Caulfield, City of Caulfield.
3. The VC Estate—land bounded by Waiora Road, Cherry, McNamara and Ruthven Streets, Macleod, City of Heidelberg.
4. 156 Bell Street, City of Heidelberg.
5. Lots 1, 3, 4, 5, abutting Keilor-Melton Road to the south and Sunshine Avenue to the west, Taylors Lakes, City of Keilor.
6. Lot 1258, bounded by Sunshine Avenue, Agonis Drive and the Calder Freeway on-off ramp, Taylors Lakes, City of Keilor.
7. Lots 7, 8, 9, 10, 11 and 12, Keilor-Melton Road, Taylors Lakes, City of Keilor.
8. Land at the south-west corner of Burwood Highway and Tyner Road, Wantirna South, City of Knox.
9. Part Dorrit Street and Cardigan Street between Faraday and Grattan Streets, City of Melbourne.
10. Black Dog Drive, Hilton Way, Kurunjong Drive, Shire of Melton.
11. Various lands at the intersection of Westgarth, Clarendon and Dundas Streets with High Street, City of Northcote.
12. Part Lot 17, No. 154, High Street, City of Northcote.
13. Land fronting east side of Wellington Street between Parkins Lane and Blanche Street, City of Richmond.
14. Bridport Street/Victoria Avenue Shopping Centre, City of South Melbourne.
15. Lot 10, Lightwood Road, Springvale, City of Springvale.
16. Lots 57-64, Corner Lightwood and Lawn Roads, City of Springvale.
17. South-east corner of Springvale and Wellington Roads, Mulgrave, City of Waverley.
18. Land east of Downs Road, in the vicinity of Warra Court, Thomastown, Shire of Whittlesea.
19. Land on the west side of Cristian Road, between Main Street and Barry Road, Lalor, Shire of Whittlesea.

20. Land in the vicinity of Ostia Court, Thomastown, Shire of Whittlesea.
21. Land in the vicinity of Pandora Avenue, Thomastown, Shire of Whittlesea.
22. Land in the vicinity of Carlisle Drive/Gloucester Way, Epping, Shire of Whittlesea.
23. Land on the north and south sides of McDonalds Road between the dismantled railway and the SEC Transmission Line, in the vicinity of Baystone Road on the southern side of Merrill Drive on the northern side, Epping, Shire of Whittlesea.
24. Land on the south-east corner of Findon Road and High Street, Epping, Shire of Whittlesea.
25. Land in the vicinity of Honey Court, Epping, Shire of Whittlesea.
26. Land in the vicinity of Roycroft Avenue, Mill Park, Shire of Whittlesea.
27. Land generally bounded by Redleap Avenue, the SEC Transmission Line and Centenary Drive, Mill Park, Shire of Whittlesea.
28. Land in the vicinity of Kingstown Town Crescent, Mill Park, Shire of Whittlesea.
29. Land in the vicinity of Blossom Park Drive, Mill Park, Shire of Whittlesea.

(B) proposes to amend the scheme Ordinance by:

1. Allowing Estate Identification Signs in the City of Berwick as of right, subject to various conditions.
2. Reducing the car parking ratio for the Fountain Gate Regional Shopping Centre, City of Berwick from 9.7 car spaces per 100 m² of Gross Leasable Floor area 7.5.
3. Allowing a house to be constructed on land in Daniels Lane, Oaklands Junction, Shire of Bulla.
4. Allowing a two lot subdivision of land in Kangaroo Ground—St Andrews Road, Kangaroo Ground, Shire of Eltham.
5. Introducing special controls to protect natural vegetation in the area bounded by Waiora Road, Cherry, McNamara and Ruthven Streets, Macleod, City of Heidelberg which is to be referred to as Macleod Redgum area.
6. Including Ordinance provisions relating to Rezoning (A) 5 above.
7. Including Ordinance provisions relating to Rezoning (A) 8 above.
8. Introducing a new zone known as Waverley Office Zone which will apply to land described in item A (17) above.

A copy of the scheme will be deposited at the offices of the Ministry for Planning and Environment, The Olderfleet Buildings, 477

Collins Street, Melbourne from 26 August 1987 to 28 September 1987.

A copy of the scheme Ordinance and so much of the scheme map which affects land within the area administered by the regional office of the Ministry or within the municipal district has been deposited at: City Offices, City of Berwick, Princes Highway, Narre Warren; City Offices, City of Caulfield, Cnr. Hawthorn and Glen Eira Roads, Caulfield; Civic Centre, City of Heidelberg, Upper Heidelberg Road, Ivanhoe; Municipal Offices, City of Keilor, Calder Highway, Keilor; Civic Centre, City of Knox, 511 Burwood Highway, Knoxfield; Town Hall, City of Melbourne, Council House, 200 Little Collins Street, Melbourne; Municipal Offices, City of Northcote, 189 High Street, Northcote; Town Hall, City of Richmond, Bridge Road, Richmond; Town Hall, City of South Melbourne, Bank Street, South Melbourne; Civic Centre, City of Springvale, 397 Springvale Road, Springvale; Municipal Offices, City of Waverley, Springvale Road, Glen Waverley; Shire Offices, Shire of Melton, Cnr. High and Yuille Streets, Melton; Municipal Offices, Shire of Whittlesea, High Street, Epping.

A copy of the scheme Ordinance only has been deposited at: Civic Offices, City of Altona, 115 Civic Parade, Altona; Town Hall, City of Box Hill, 1022 Whitehorse Road, Box Hill; Town Hall, City of Brighton, Boxshall Street, Brighton; Municipal Offices, City of Broadmeadows, Pascoe Vale Road, Broadmeadows; Municipal Offices, City of Brunswick, 233 Sydney Road Brunswick; Civic Centre, City of Camberwell, 350 Camberwell Road, Camberwell; Municipal Offices, City of Chelsea, 312 Station Street, Chelsea; City Offices, City of Coburg, Bell Street, Coburg; Municipal Offices, City of Collingwood, 140 Hoddle Street, Abbotsford; City Offices, City of Croydon, Civic Square, Croydon; Municipal Offices, City of Dandenong, 205 Thomas Street, Dandenong; Municipal Offices, City of Doncaster and Templestowe, 695 Doncaster Road, Doncaster; Civic Centre, City of Essendon, Pascoe Vale Road, Essendon; Municipal Offices, City of Fitzroy, 201 Napier Street, Fitzroy; Town Hall, City of Footscray, Napier Street, Footscray; Civic Centre, City of Frankston, Davey Street, Frankston; Town Hall, City of Hawthorn, 360 Burwood Road, Hawthorn; Municipal Offices, City of Kew, Charles Street, Kew; Civic Centre, City of Malvern, Cnr. Glenferrie Road and High Street, Malvern; Municipal Offices, City of Moorabbin, 977 Nepean Highway, Moorabbin; Council Chambers, City of Mordialloc, Mentone Parade, Mentone; Civic Centre, City of Nunawading, 379 Whitehorse Road, Nunawading; Municipal Offices, City of

Oakleigh, Atherton Road, Oakleigh; Town Hall, City of Port Melbourne, Bay Street, Port Melbourne; Town Hall, City of Prahran, Greville Street, Prahran; City Hall, City of Preston, High Street, Preston; Civic Centre, City of Ringwood, Maroondah Highway, Ringwood; Town Hall, City of St Kilda, Brighton Road, St Kilda; Municipal Offices, City of Sandringham, Royal Avenue, Sandringham; Municipal Offices, City of Sunshine, Alexandra Avenue, Sunshine; Municipal Offices, City of Williamstown, 104 Ferguson Street, Williamstown; Municipal Offices, Shire of Bulla, Macedon Street, Sunbury; Shire Offices, Shire of Cranbourne, Sladen Street Cranbourne; Civic Centre, Shire of Diamond Valley, Civic Drive, Greensborough; Shire Offices, Shire of Eltham, 895 Main Road, Eltham; Civic Centre, Shire of Werribee, 45 Princes Highway, Werribee.

A copy of the scheme or relevant part thereof referred to above will be open for inspection during office hours by any person, free of charge.

Any persons affected by the scheme are required to set forth in writing any submissions they wish to make with respect to the scheme, addressed to the Secretary, Ministry for Planning and Environment, Box 2240T, Melbourne, 3001, by 28 September 1987, and state whether they wish to be heard in respect of their submissions.

Dated 25 August 1987

DAVID YENCKEN
Secretary for Planning and Environment

Town and Country Planning Act 1961
FRENCH ISLAND PLANNING SCHEME
Notice of a Proposed Amendment to the French Island Planning Scheme

Amendment No. 9

Notice is hereby given that the Minister for Planning and Environment has received a request from French Island Industries Pty Ltd to amend the French Island Planning Scheme pursuant to section 32 (6) of the *Town and Country Planning Act 1961*.

The amendment proposed to allow:

- (a) the erection of a detached house on 3 existing allotments in the south-west area of the Island (Crown Allotments 64A and 64B, Parish of French Island, Part Lot 700, LP 53734 and Part Crown Allotment 4, Parish of French Island); and
- (b) a 49 lot subdivision in the south-west area of the Island on land proposed to be rezoned from Rural Zone to Rural Living Zone and the development and use of each lot for the purpose of a detached house

(Part Crown Allotment 4, Part Crown Allotment 5A and Crown Allotments 6, 6A and 6B, Parish of French Island).

Accompanying the proposed amendment is an agreement which has been concluded between French Island Industries Pty Ltd and the Minister for Planning and Environment. The agreement provides that in the event the proposed amendment is approved French Island Industries Pty Ltd will transfer the balance of the company's land holdings on French Island to the Minister for Planning and Environment. The land proposed to be transferred includes approximately 1100 hectares on the west and south-west coasts of the Island and 240 allotments on the Tankerton Estate. The agreement also includes certain provisions relating to the future management and development of the proposed 49 lot subdivision.

A copy of the amendment has been deposited at:

- (a) the head office of the Ministry for Planning and Environment, The Oldfleet Buildings, 477 Collins Street, Melbourne;
- (b) the regional office of the Ministry for Planning and Environment, 33 High Street, Cranbourne; and
- (c) the Tankerton Post Office, Tankerton Road, French Island—

and will be open for inspection during office hours by any person free of charge.

Any persons affected by the scheme may make a written submission with respect to the scheme addressed to Minister for Planning and Environment, 33 High Street, Cranbourne 3977 by 29 September 1987 and state whether they wish to be heard in respect of their submission.

Dated 25 August 1987

DAVID YENCKEN
Secretary for Planning and Environment

Town and Country Planning Act 1961
WARATAH BAY PLANNING SCHEME
Amendment No. 19
Notice of Approval

In pursuance of the powers conferred by the *Town and Country Planning Act 1961*, the Governor in Council on 25 August 1987, approved the abovementioned scheme in respect of the municipal district of the Shire of South Gippsland and for which the Shire of South Gippsland is the Responsible Authority;

The scheme comes into operation on the date this Notice is published in the *Government Gazette*.

The scheme includes ordinance changes to prohibit brothels in the Planning Scheme area.

A copy of the documents may be inspected free of charge, during office hours, at the office of the Ministry for Planning and Environment, The Olderfleet Buildings, 477 Collins Street, Melbourne and at the office of the Responsible Authority, Shire of South Gippsland, 14-18 Pioneer Street, Foster.

DAVID YENCKEN
Secretary for Planning and Environment

Town and Country Planning Act 1961
**SHIRE OF SOUTH GIPPSLAND
PLANNING SCHEME**

Amendment No. 66
Notice of Approval

In pursuance of the powers conferred by the *Town and Country Planning Act 1961*, the Governor in Council on 25 August 1987, approved the abovementioned scheme in respect of the municipal district of the Shire of South Gippsland and for which the Shire of South Gippsland is the Responsible Authority.

The scheme comes into operation on the date this Notice is published in the *Government Gazette*.

The scheme includes ordinance charges to prohibit brothels in the Planning Scheme area.

A copy of the documents may be inspected free of charge, during office hours, at the office of the Ministry for Planning and Environment, The Olderfleet Buildings, 477 Collins Street, Melbourne and at the office of the Responsible Authority, Shire of South Gippsland, 14-18 Pioneer Street, Foster.

DAVID YENCKEN
Secretary for Planning and Environment

Town and Country Planning Act 1961
**MELBOURNE METROPOLITAN
PLANNING SCHEME**

Notice that a Planning Scheme has been Prepared and is Available for Inspection
Amendment No. 435

Notice is hereby given that the Minister for Planning and Environment in pursuance of the powers under the *Town and Country Planning Act 1961*, has prepared a planning scheme which—

(A) proposes to rezone land situated at:

1. West side of Millers Road; south of the railway line, City of Altona;
2. Lots 13, 19, 20 Vesper Drive, Narre Warren, City of Berwick.
3. Lots 3, 4, 5, 6 Bellairs Avenue and Lot 28 Dane Street, Seddon, City of Footscray.

4. Rear of No. 24 Young Street and No. 2 Walmer Street, City of Kew.
5. Part No. 200 Beavers Road, City of Northcote.
6. South-west corner of Centre Road and Rayhur Street, Clayton, City of Oakleigh.
7. Donath Reserve, Wagga Road, Keon Park, City of Preston.
8. West side of Tarneit Road between Heaths and Hogans Road, Shire of Werribee.

(B) proposes to reserve land situated at:

1. Lots 1 and 2 Doveton Avenue, Doveton, City of Berwick.
2. Lots 13, 19 and 20 Vesper Drive, Narre Warren, City of Berwick.
3. Lot 20 and part Lot 21, 833 Station Street, City of Box Hill.
4. Sydney Road between Park Street and Brunswick Road, City of Brunswick.
5. Dandenong Valley Trunk Sewer, Cities of Dandenong and Springvale.
6. West side of Springvale Road, Donvale, north of the Springvale Road-Mitcham Road intersection, City of Doncaster and Templestowe.
7. No's 1 and 3 Redfern Road and Nos 19, 21 and 23 Russell Street, City of Hawthorn.
8. Part of Macleod Park, Macleod, City of Heidelberg.
9. Part of No. 200 Beavers Road, City of Northcote.

(C) proposes to amend the scheme Ordinance by:

1. Including Ordinance provisions relating to Rezoning (A) 4.above.

A copy of the scheme will be deposited at the offices of the Ministry for Planning and Environment, The Olderfleet Buildings, 477 Collins Street, Melbourne, from 26 August 1987 to 27 November 1987.

A copy of the scheme Ordinance and so much of the scheme map which affects land within the area administered by the regional office of the Ministry or within the municipal district has been deposited at: Civic Offices, City of Altona, 115 Civic Parade, Altona; City Offices, City of Berwick, Princes Highway, Narre Warren; Town Hall, City of Box Hill, 1022 Whitehorse Road, Box Hill; Municipal Offices, City of Brunswick, 233 Sydney Road, Brunswick; Municipal Offices, City of Dandenong, 205 Thomas Street, Dandenong; Municipal Offices, City of Doncaster and Templestowe, 695 Doncaster Road, Doncaster; Town Hall, City of Footscray, Napier Street, Footscray; Town Hall, City of Hawthorn, 360 Burwood Road, Hawthorn; Civic Centre, City of Heidelberg, Upper Heidelberg Road, Ivanhoe; Municipal Offices, City of Kew, Charles

Street, Kew; Municipal Offices, City of Northcote, 189 High Street, Northcote; Municipal Offices, City of Oakleigh, Atherton Road, Oakleigh; City Hall, City of Preston, High Street, Preston; Civic Centre, City of Springvale, 397 Springvale Road, Springvale; Civic Centre, Shire of Werribee, 45 Princes Highway, Werribee.

A copy of the scheme Ordinance only has been deposited at: Town Hall, City of Brighton, Boxshall Street, Brighton; Municipal Offices, City of Broadmeadows, Pascoe Vale Road, Broadmeadows; Civic Centre, City of Camberwell, 350 Camberwell Road, Camberwell; City Offices, City of Caulfield, Cnr. Hawthorn and Glen Eira Roads, Caulfield; Municipal Offices, City of Chelsea, 312 Station Street, Chelsea; City Offices, City of Coburg, Bell Street, Coburg; Municipal Offices, City of Collingwood, 140 Hoddle Street, Abbotsford; City Offices, City of Croydon, Civic Square, Croydon; Civic Centre, City of Essendon, Pascoe Vale Road, Essendon; Municipal Offices, City of Fitzroy, 201 Napier Street, Fitzroy; Civic Centre, City of Frankston, Davey Street, Frankston; Municipal Offices, City of Keilor, Calder Highway, Keilor; Civic Centre, City of Knox, 511 Burwood Highway, Knoxfield; Civic Centre, City of Malvern, Cnr. Glenferrie Road and High Street, Malvern; Town Hall, City of Melbourne, Council House, 200 Little Collins Street, Melbourne; Municipal Offices, City of Moorabbin, 977 Nepean Highway, Moorabbin; Council Chambers, City of Mordialloc, Mentone Parade, Mentone; Civic Centre, City of Nunawading, 379 Whitehorse Road, Nunawading; Town Hall, City of Port Melbourne, Bay Street, Port Melbourne; Town Hall, City of Prahran, Greville Street, Prahran; Town Hall, City of Richmond, Bridge Road, Richmond; Civic Centre, City of Ringwood, Maroondah Highway, Ringwood; Town Hall, City of St. Kilda, Brighton Road, St. Kilda; Municipal Offices, City of Sandringham, Royal Avenue, Sandringham; Town Hall, City of South Melbourne, Bank Street, South Melbourne; Municipal Offices, City of Sunshine, Alexandra Avenue, Sunshine; Municipal Offices, City of Waverley, Springvale Road, Glen Waverley; Municipal Offices, City of Williamstown, 104 Ferguson Street, Williamstown; Municipal Offices, Shire of Bulla, Macedon Street, Sunbury; Shire Offices, Shire of Cranbourne, Sladen Street, Cranbourne; Civic Centre, Shire of Diamond Valley, Civic Drive, Greensborough; Shire Offices, Shire of Eltham, 895 Main Road, Eltham; Shire Offices, Shire of Melton, Cnr. High and Yuille Streets, Melton; Municipal Offices, Shire of Whittlesea, High Street, Epping.

A copy of the scheme or relevant part thereof referred to above will be open for inspection

during office hours by any person, free of charge.

Any persons affected by the scheme are required to set forth in writing any submissions they wish to make with respect to the scheme, addressed to the Secretary, Ministry for Planning and Environment, Box 2240r, Melbourne 3001, by 27 November 1987, and state whether they wish to be heard in respect of their submission.

Dated 25 August 1987

DAVID YENCKEN
Secretary for Planning and Environment

Town and Country Planning Act 1961

MELBOURNE METROPOLITAN
PLANNING SCHEME

Amendment No. 314 Part 3

Notice of Approval

In pursuance of the powers conferred by the *Town and Country Planning Act 1961*, the Governor in Council on 18 August 1987, approved the abovementioned scheme in respect of the municipal district of the City of Essendon and for which the Minister for Planning and Environment is the responsible authority.

The scheme comes into operation on the date this notice is published in the *Government Gazette*.

The scheme includes the rezoning of land on the corner of Pascoe Vale Road and Cameron Road, Essendon, from Light Industrial to part Light Industrial, part Reserved Living and part Stream and Floodway.

A copy of the documents may be inspected free of charge, during office hours, at the office of the Ministry for Planning and Environment, The Oldersfleet Buildings, 477 Collins Street, Melbourne.

DAVID YENCKEN
Secretary for Planning and Environment

Town and Country Planning Act 1961

MELBOURNE METROPOLITAN
PLANNING SCHEME

Amendment No. 383 Part 3

Notice of Approval

In pursuance of the powers conferred by the *Town and Country Planning Act 1961*, the Governor in Council on 18 August 1987, approved the abovementioned scheme in respect of the municipal districts of the Cities of Keilor and Broadmeadows and for which the Minister for Planning and Environment is the responsible authority.

The scheme comes into operation on the date this notice is published in the *Government Gazette*.

The scheme includes:

1. the rezoning of land generally bounded by the Tullamarine Freeway, Wright Street, the Moonee Ponds Creek and the "Cleanaway" site, from Reserved Living to part Corridor A and Part Residential C; and

2. the rezoning of land in the vicinity of the corner of Keilor-Melton Road and Sunshine Avenue, Taylors Lakes, from Reserved Living to restricted business and an ordinance amendment to allow the expansion of the existing shopping centre.

A copy of the documents may be inspected free of charge, during office hours, at the office of the Ministry for Planning and Environment, The Olderfleet Buildings, 477 Collins Street, Melbourne.

DAVID YENCKEN
Secretary for Planning and Environment

Town and Country Planning Act 1961

MELBOURNE METROPOLITAN
PLANNING SCHEME

Revocation No. 59

Notice of Revocation

Notice of Order under section 32 (5)

In pursuance of the powers conferred by the *Town and Country Planning Act 1961*, the Governor in Council on 18 August 1987, made an order revoking in part the abovementioned scheme in respect of land at Nos. 482-496 Racecourse Road, City of Melbourne and made an order pursuant to section 32 (5). The order provides that the land may be used for an institutional home, subject to permit from Council.

A copy of the orders relating to the revocation may be inspected free of charge, during office hours, at the office of the Ministry for Planning and Environment, The Olderfleet Buildings, 477 Collins Street, Melbourne.

DAVID YENCKEN
Secretary for Planning and Environment

Town and Country Planning Act 1961

SHIRE OF COBRAM PLANNING SCHEME
1979

Amendment No. 23

Notice of Approval

In pursuance of the powers conferred by the *Town and Country Planning Act 1961*, the Governor in Council on 18 August 1987 approved the abovementioned scheme in respect of the municipal district of the Shire of Cobram and for which the Council of the Shire of Cobram is the responsible authority.

The scheme comes into operation on the date this notice is published in the *Government Gazette*.

The scheme includes the rezoning of a small piece of public open space reservation, Gemmill Street, Cobram, to Residential A zone to enable the land to be disposed of by the Ministry for Housing.

A copy of the documents may be inspected free of charge, during office hours, at the office of the Ministry for Planning and Environment, The Olderfleet Buildings, 477 Collins Street, Melbourne and at the office of the responsible authority the Shire of Cobram, Station Street, Cobram.

DAVID YENCKEN
Secretary for Planning and Environment

Town and Country Planning Act 1961

SHIRE OF SOUTH GIPPSLAND (INLAND
AREAS)

Interim Development Order

Amendment No. 7

Notice of Amendment

In pursuance of the powers conferred by the *Town and Country Planning Act 1961*, the Governor in Council on 18 August 1987, amended the abovementioned order in respect of the whole of the Shire of South Gippsland (Inland Areas) Planning Scheme Interim Development Order, and for which the Shire of South Gippsland is the responsible authority.

The amendment comes into operation on the date this notice is published in the *Government Gazette*.

The amendment includes ordinance changes to prohibit brothels in the Interim Development Order's area.

A copy of the documents may be inspected free of charge, during office hours at the office of the Ministry for Planning and Environment, The Olderfleet Buildings, 477 Collins Street, Melbourne and at the office of the Council of the Shire of South Gippsland, 14-18 Pioneer Street, Foster.

DAVID YENCKEN
Secretary for Planning and Environment

Town and Country Planning Act 1961

MELBOURNE METROPOLITAN
PLANNING SCHEME

Amendment No. 406 Part 3

Notice of Approval

In pursuance of the powers conferred by the *Town and Country Planning Act 1961*, the Governor in Council on 18 August 1987,

approved the abovementioned scheme in respect of the municipal district of the City of Hawthorn and for which the Minister for Planning and Environment is the responsible authority.

The scheme come into operation on the date this notice is published in the *Government Gazette*.

The scheme includes the rezoning of land adjacent to the Hawthorn Town Hall, Burwood Road, Hawthorn, to Comprehensive Development Zone No. 7 and the inclusion of the relevant changes in the Ordinance.

A copy of the documents may be inspected free of charge, during office hours, at the office of the Ministry for Planning and Environment, The Olderfleet Buildings, 477 Collins Street, Melbourne.

DAVID YENCKEN
Secretary for Planning and Environment

Subordinate Legislation Act 1962
ENVIRONMENT PROTECTION
(RESIDENTIAL NOISE) REGULATIONS
1987

Proposed regulations to control unreasonable noise from certain items of equipment during prohibited times.

I, James Kennan, Minister for Planning and Environment hereby give notice pursuant to the *Subordinate Legislation Act 1962* as follows:

The proposed regulations "Environment Protection (Residential Noise) Regulations 1987" have been the subject of a regulatory impact statement.

Public comments and submissions have been invited and received and duly considered pursuant to section 12 of the *Subordinate Legislation Act 1962*.

I have decided that the proposed regulations "Environment Protection (Residential Noise) Regulations 1987" should be made.

J. H. KENNAN
Minister for Planning and Environment

Subordinate Legislation Act 1962
ENVIRONMENT PROTECTION (NOISE
LABELLING) REGULATIONS 1987

Proposed regulations to require the noise labelling of air conditioners, mobile air compressors and pavement breakers.

I, James Kennan, Minister for Planning and Environment hereby give notice pursuant to the *Subordinate Legislation Act 1962* as follows:

The proposed regulations "Environment Protection (Noise Labelling) Regulations 1987" have been the subject of a regulatory impact statement.

Public comments and submissions have been invited and received and duly considered pursuant to section 12 of the *Subordinate Legislation Act 1962*.

I have decided that the proposed regulations "Environment Protection (Noise Labelling) Regulations 1987" should be made.

J. H. KENNAN
Minister for Planning and Environment

MELBOURNE AND METROPOLITAN
BOARD OF WORKS

Notice to the owners of tenements in the undermentioned streets and the private streets, lanes, courts and alleys opening thereto. The main pipe in the said streets being laid down, the owners of all tenements situated as under are hereby required on or before 28 September 1987 to cause a proper pipe and stock cocks to be laid so as to supply water within such tenements from the main pipe.

Berwick

Hyssop Drive, from 62 metres north of Weeden Crescent further northwards 214 metres.

Eyebright Square, the total street from Hyssop Drive westwards, northwards and eastwards.

Bulla

Clifton Road, from Greenvale Drive northeastwards 194 metres.

Oban Court, from 80 metres north of Kirkham Drive further northwards 99 metres.

Ambleside Drive, from Greenvale Drive southwestwards 44 metres.

Greenvale Drive, from 82 metres northwest of Kirkham Drive further northwestwards and westwards 682 metres.

Diamond Valley

Parry Road, from Ryans Road eastwards and southwards 400 metres.

Murrindal Close, from Parry Road northwestwards 139 metres.

Doncaster and Templestowe

Glendenning Rise, from 130 metres north of Edwin Road further northwards 98 metres.

Wensley Court, the total street from Browning Drive.

Browning Drive, from 20 metres west of Moonbria Way further westwards and southwards 171 metres.

Taparoo Road, from Browning Drive westwards 43 metres.

Massey Street, from 54 metres southeast of Hender Street, further southeastwards 165 metres.

Wilsons Road, from Stanton Street southwestwards 18 metres.

Essendon

Hinkins Street, from 42 metres west of Oyens Street further westwards and southeastwards 59 metres.

Heidelberg

Irvine Road, from Flora Grove southwestwards 90 metres.

Keilor

Wotan Court, the total street from Goodwood Drive eastwards and northwards.

Dalray Court, the total street from Carbine Way eastwards.

Delta Place, the total street from Carbine Way westwards.

Carbine Way, from Dalray Court northwards and eastwards 251 metres.

Goodwood Drive, from 24 metres northwest of Rivette Court further northwestwards and northwards 240 metres.

Centenary Court, the total street from Unicorn Way westwards.

Unicorn Way, from Paraburdoo Lane southwards 135 metres.

Knox

Amazon Court, from 45 metres east of Bridgewater Way further eastwards 138 metres.

St. John Place, from 55 metres southeast of Bridgewater Way further eastwards 124 metres.

Samantha Court, the total street from Gilbert Park Drive westwards.

Gilbert Park Drive, from Rushdale Street northwards 204 metres.

Rushdale Street, from 310 metres south and southwestwards of Brand Road further southwestwards 179 metres.

Lillydale

Cheriton Drive, from Landscape Drive westwards and northwards 285 metres.

Landscape Drive, from Mooroolbark Road westwards and southwestwards 200 metres.

French Close, the total street from Landscape Drive. Brack Court, the total street from Landscape Drive.

Victor Road, from 88 metres northwest of Old Gippsland Road further northwestwards 63 metres.

Sherbrooke

Alice Street, from Mount Dandenong Tourist Road north westwards and northeastwards 540 metres.

Werribee

Leakes Road, from Fitzgerald Road westwards 335 metres.

Fitzgerald Road, from Leakes Road northwards 80 metres.

Old Geelong Road, from 34 metres southwest of Larkin Place further southwestwards 860 metres.

Dated 18 August 1987

H. G. FORD

Director of Administration and Services

MELBOURNE AND METROPOLITAN BOARD OF WORKS

General Notice

The Melbourne and Metropolitan Board of Works having made provision for carrying off the sewage of each and every property which or any part of which is situate in the Sewerage Areas hereinafter described doth hereby declare that on and after 24 August 1987 each and every property so situate shall be deemed to be a seweraged property within the meaning of the *Melbourne and Metropolitan Board of Works Act 1958*.

The Sewerage Areas hereinbefore referred to are:

Sewerage Area No. 5809

Shire of Lillydale—This area comprises that piece of land described as part Crown Allotment 26A, lots 1 to 5, 3 and 4 York Road, lot 6 Inverness Road, lots 1 to 3 and 14 Oak Grove.

Sewerage Area No. 5818

City of Knox—This area comprises lots 3 to 7 Haideh Place, lots 1 and 2 George Street.

Sewerage Area No. 5819

City of Doncaster and Templestowe—This area comprises those pieces of land described on Crown Allotments 12 and 11, section 4, lots 6, 5; that piece of land described on Crown Allotment 9, section 4, those pieces of land described on Crown Allotments 5H, 5N and 5Y, section 15 Brackenbury Street, those pieces of land described on Crown Allotments 5J, 5K, 5L and 5M, section 15 Sloans Road, that piece of land described on Crown Allotment 5C, section 15 Webb Street, those pieces of land described on Crown Allotments 5S, 5T and 5U, section 15, Whipstick Gully Road.

Sewerage Area No. 5820

City of Doncaster and Templestowe—This area comprises that piece of land described on Crown Allotment 1, section 5, lots 1, 3, those pieces of land described on Crown Allotments 8, 9, 10, 11 and 12, section 5, Yarra Street, those pieces of land described on Crown Allotments 6A and 7, section 5, Brackenbury Street, a right of way abutting Yarra Street.

Sewerage Area No. 5835

City of Croydon—This area comprises lots 2 and 1 Fairview Avenue, lots 3, 2, 5, that piece of

land described on Plan of Consolidation No. 101560 Patrick Avenue, lots 1, 7 and 6 Exeter Road.

Sewerage Area No. 5843.

City of Knox—This area comprises lots 672, 673 and 647 Superior Avenue, lots 660, 659, 676 to 678 and 705 to 708 Bridgewater Way, lots 704 and 679 to 691 St John Place.

Sewerage Area No. 5850

City of Doncaster and Templestowe—This area comprises all lots in Era Court, a portion of a Tree Reserve abutting Era Court and Springvale Road, a further portion of a Tree Reserve abutting Era Court and Springvale Road.

Sewerage Area No. 5851

Shire of Lillydale—This area comprises lots 26, 1, 2, 60 to 62 Inverness Road, lots 63 and 118 to 113 Warrawee Road.

Sewerage Area No. 5852

Shire of Lillydale—This area comprises all lots in Deepdale Grove, Stonehaven Court and Glendower Court, lots 181 to 186, 88, 89, 101 and 102 Kirkford Drive, lots 149 to 141, 170, 171, 160 to 157 and 150 Greenbank Drive, a portion of a Tree Reserve abutting Maroondah Highway.

Sewerage Area No. 5856

City of Doncaster and Templestowe—This area comprises all lots in Refuge Close and Halcyon Court, lots 2 and 5 Andersons Creek Road, Tree Reserves abutting Blackburn Road.

Sewerage Area No. 5857

Shire of Lillydale—This area comprises all lots in Jean Court, lots 1 to 5 Manchester Road, lots 18 to 16, 8 to 6, 63 to 61 and 52 to 49 David Drive, lots 60, 57 and 55 to 53 Barbara Court.

Sewerage Area No. 5858

City of Knox—This area comprises all lots in Wyola Court, lots 198, 197 and 180 to 184 Wyandra Way.

Dated 18 August 1987

By Order of the Board

H. G. FORD
Director of Administration and Services

DEPARTMENT OF CONSERVATION,
FORESTS AND LANDS

Sale of Crown Land by Public Auction

Reference No. S279

Parish of Bright

On Friday, 18 September 1987 at 2.00 p.m. at Pinewood Motel Hotel, Gavan Street, Bright.

Property Address: School Road, Wandiligong.

Crown Description: Crown Allotment 34E, Parish of Bright, County of Delatite.

Crown Lease Particulars:

Area: 2568 square metres.

Terms: Deposit 10% of purchase price. Balance 90 days due on 17 December 1987.

Officer Co-ordinating Sale: Mr A. Burford, Property Consultant, Asset Sales Branch.

Selling Agent: E. I. Dickens Pty Ltd, 5 Barnard Street, Bright.

J. E. KIRNER

Minister for Conservation, Forests and Lands

DEPARTMENT OF CONSERVATION,
FORESTS AND LANDS

Sale of Crown Land by Public Auction

Reference No. S276

Parish of Bright

On Friday, 18 September 1987 at 2.00 p.m. at Pinewood Motel Hotel, Gavan Street, Bright.

Property Address: 136 Delany Avenue, Bright.

Crown Description: Crown Allotment 15W1, Section C, Parish of Bright, County of Delatite.

Crown Lease Particulars:

Area: 1307 square metres.

Terms: Deposit 10% of purchase price. Balance 90 days due on 17 December 1987.

Officer Co-ordinating Sale: Mr A. Burford, Property Consultant, Asset Sales Branch.

Selling Agent: E. I. Dickens Pty Ltd, 5 Barnard Street, Bright.

J. E. KIRNER

Minister for Conservation, Forests and Lands

Police Offences Act 1958, No. 6337

DIVISION 1A—STATE CLASSIFICATION
OF PUBLICATIONS BOARD

Take note that the State Classification of Publications Board has classified the following publications in accordance with the provisions of section 180H (1) of the *Police Offences Act 1958*.

Each publication shall be subject to the following restrictions:

- (a) It shall not be offered for sale, sold or delivered to any person under the age of 18 years;
- (b) It shall not be made available for inspection or perusal by any person under the age of 18 years;
- (c) It shall not be exhibited or displayed in any place to which persons under the age of 18 years have access or so that it is visible from any such place.

R. J. Platt & C. M. Petrie, Ascot Vale. Application to license one commercial passenger vehicle in respect of a double decker bus to be purchased with seating capacity for 64 passengers to operate as follows:

- (i) For the carriage of groups under charter conditions within a 30 km pick-up radius of the GPO Melbourne to five Melbourne Hotels as listed below—

Plaza Tavern, corner Swanston and Collins Streets, Melbourne.

Shakespeare Hotel, 177 Dryburgh Street, North Melbourne.

North Melbourne Social Club, Arden Street, North Melbourne.

Royal Oak Hotel, 422 Nicholson Street, North Fitzroy.

Melba's Hotel, 184 Rathdowne Street, Carlton.

- (ii) Under charter conditions from within a 55 km pick-up radius of the GPO Melbourne to places located within a 145 km radius of the GPO Melbourne.

R. F. Unkles, North Balwyn. Application to license one commercial passenger vehicle to be purchased with seating capacity for 10 passengers to operate as and when required for the carriage of passengers on guided tours commencing from within the Central Business District of Melbourne and travelling to places of interest within 20 km of the Melbourne GPO.

Fares: By agreement with the hirer.

Dated 26 August 1987

M. KENT

Group Manager

Vehicle Licensing and Regulation Strategies

ROAD TRAFFIC AUTHORITY

Mass Limits Increase Permits

In accordance with section 505 (2) of the *Local Government Act 1958* and sections 38 and 39 of the *Transport Act 1983*, the Councils of the Municipalities listed below have authorised the Road Traffic Authority to act on behalf of the Councils in extending permits issued by the Authority under section 35 of the *Motor Car Act 1958*, or regulations, under the *Road Safety Act 1986* which replaces that section, to any road within the Municipality which is not a State Highway, Main Road, Tourists' Road, Forest Road or Freeway within the meaning of the Transport Act, subject to the conditions that:

- travel shall not be authorised over any roads specified in this notice or those signposted with lower limits than allowed under these permits; and

- permit issue shall be limited to the Option A limits described by the Review of Road Vehicle Limits.

MUNICIPALITIES

Shire of Cohuna

Shire of Flinders

Shire of Gordon—excluding Canary Island South Road, Ottrey's Bridge Road and Regal's Bridge Road.

Shire of Kara Kara

Shire of Kerang

City of Castlemaine

City of Colac.

MICHAEL J. ROUX

Chairman and Managing Director

Industrial Relations Act 1979

INDUSTRIAL RELATIONS COMMISSION OF VICTORIA

Application for Approval of an Industrial Agreement

Notice is hereby given that an application has been made by the Pastrycooks, Bakers, Biscuitmakers and Allied Trades Union for approval and registration of an industrial agreement to be known as the "Arnotts Harper Pty. Ltd. Superannuation Agreement 1987".

Notice is also given that this matter is listed for investigation and report to the Commission by Deputy President Garlick at 10.30 a.m. on Friday, 28 August 1987 in Hearing Room No. 1, Level 18, Nauru House, 80 Collins Street, Melbourne.

E. E. RAKUSZ

Acting Deputy Registrar

Industrial Relations Commission of Victoria

Industrial Relations Act 1979

APPLICATION TO VARY THE JURISDICTION AND ALTER THE TITLE OF THE ASBESTOS CEMENT WORKERS CONCILIATION AND ARBITRATION BOARD

Notice is hereby given that the Federated Miscellaneous Workers Union of Australia has lodged an application for a change in the title of, and a variation to, the jurisdiction of the Asbestos Cement Workers Conciliation and Arbitration Board so that it becomes the Fibre Cement Workers' Conciliation and Arbitration Board and applies to the whole of the State of Victoria in relation to any person or persons, or classes of persons employed in the process, trade or business of making portable articles of material containing fibre and cement in the proportion of

not less than one part by weight of fibre in each twenty parts by weight of the material.

Notice is also given that this matter is listed for mention before the Industrial Relations Commission of Victoria in Full Session at 10.00 a.m. on Tuesday, 8 September 1987 in Hearing Room No. 1, Level 18, Nauru House, 80 Collins Street, Melbourne.

E. E. RAKUSZ
Acting Deputy Registrar
Industrial Relations Commission of Victoria

Industrial Relations Act 1979

**INDUSTRIAL RELATIONS COMMISSION
OF VICTORIA**

**Applications for the Appointment of
Conciliation and Arbitration Boards**

Notice is hereby given that the Association of Draughting, Supervisory and Technical Employees has lodged applications for the appointment of Conciliation and Arbitration Boards for:

- (i) all persons employed in the occupations of foremen and/or supervisors, and all persons engaged in the supervision and/or co-ordination of employees, in the trades of or in connection with the trades of wholly or partly preparing or manufacturing articles from synthetic resin, casein, or other substances of a similar nature; making all kinds of rubber goods, reclaiming rubber and making of solution; the repairing of all kinds of rubber goods; and preparing or manufacturing articles of xylonite or celluloid;
- (ii) all persons employed in the occupations of foremen and/or supervisors, and all persons engaged in the supervision and/or co-ordination of employees, in the trades of the engineering, metal work and fabricating industries and all industries allied thereto.

Notice is also given that these matters are listed for mention before the Industrial Relations Commission of Victoria in Full Session at 10.00 a.m. on Monday, 31 August 1987 in Hearing Room No. 1, Level 18, Nauru House, 80 Collins Street, Melbourne.

E. E. RAKUSZ
Acting Deputy Registrar
Industrial Relations Commission of Victoria

**Department of Industry, Technology and
Resources**

INTENTION TO GRANT A MINING LEASE
No. 1340; KTM Gold Ltd; 12 ha, Parish of Wonnangatta

MINING LEASE GRANTED

No. 1378; Gaffney's Creek Gold Mines NL; 40.3 ha, Parish of Lauraville

PROSPECTING AREA LICENCE GRANTED
No. 104; KTM Gold Ltd; 27.209 ha, Parish of Moliagul

**APPLICATION FOR RENEWAL OF
PROSPECTING AREA LICENCE
WITHDRAWN**

No. 41-1; Western Mining Corporation Ltd and Southern Continental Mining Ltd; 33.6 ha, Parish of Moorl Moorl

**APPLICATION FOR TAILINGS
TREATMENT LICENCE REFUSED**

No. 407; Arumon P/L; Parish of Redcastle

EXPLORATION LICENCES GRANTED

No. 1655; Balmoral Resources NL; 465.75 km², Parishes of Wycheproof, Glenoth and Teddywaddy

No. 1669; Sandhurst Mining NL; 137 km², Shire of Leigh

No. 1686; Planet Resources Group NL; 356 km², Shires of Creswick, Talbot and Clunes, Tullaroop

No. 1726; M. J. Delaney; 1 km², Parish of Lillicur
No. 1730; Tulong Thirteen Pty Ltd; 322.5 km², County of Talbot and Clunes

No. 1747; Technical World Ltd; 4 km², County of Croajingolong

No. 1875; Bendigo Gold Associates P/L; 6 km², Shire of Alexandra

No. 1886; BHP Minerals Ltd; 492 km², Shires of Warracknabeal and Karkaroc

No. 1889; BHP Minerals Ltd; 475 km², Shire of Swan Hill

**EXPLORATION LICENCE EXTENDED
AND AREA RELINQUISHED**

No. 1509-1; Western Mining Corporation Ltd; area retained 36.75 km², area relinquished 12.5 km², County of Bendigo

The above area will become available again for Exploration Licence on 16 October 1987

R. C. FORDHAM
Minister for Industry, Technology and Resources

Private Agents Act 1966

NOTICE OF RECEIPT OF APPLICATIONS FOR LICENCES UNDER THE PROVISIONS OF THE PRIVATE AGENTS ACT 1966

The Clerk(s) of the Magistrates' Court(s) as listed hereunder hereby give notice that applications, as under, have been lodged for hearing by the said Court(s) on the date(s) specified.

Any person desiring to object to any of such applications must—

- (a) lodge with the respective Clerk of the Magistrates' Court a notice in the prescribed form of his objection and of the grounds thereof;
- (b) cause a copy of such notice to be served personally or by post upon the applicant at least three days before the hearing of the application; and
- (c) send or deliver—
 - (i) where the objection is not made by the officer in charge of the police district in which the Court is situated—a copy of the notice to such officer; and
 - (ii) where the objection is not made by the Registrar or Deputy Registrar—a copy to the Registrar.

Full Name of Applicant*	Place of Abode of Applicant or Nominee	Name of Firm or Corporation	Address for Registration	Type of Licence	Date of Hearing
MAGISTRATES' COURT, BROADMEADOWS					
Tzaros, Theodoros Nicolaios	135 Cuthbert St, Broadmeadows		136 Cuthbert St, Broadmeadows	Process Server	28.9.87
Dated at Broadmeadows, 21 August 1987 R. MALONEY, Clerk of the Magistrates' Court					
MAGISTRATES' COURT, BOX HILL					
Stefanou, Chris	2 Monash Cres, Westall		114 Winfield Rd, North Balwyn	Watchman	22.9.87
Dated at Box Hill, 18 August 1987 Clerk of the Magistrates' Court					
MAGISTRATES' COURT, PORT MELBOURNE					
Stevens, Neville Wayne	115 Brandon Park Dve, Mulgrave	Armaguard	152 Turner St, Port Melbourne	Watchman	17.9.87
Dated at Port Melbourne 19 August 1987 BRIAN THIELE, Clerk of the Magistrates' Court					
MAGISTRATES' COURT, MELBOURNE					
Rigley, Henry William	118 Beach St, Frankston	54 Racecourse Rd, North Melbourne	Wormald Security	Watchman	21.8.87
Cussen, Bryan Francis	70 McKean St, North Fitzroy	Bryan Francis Cussen Birthlink	70 McKean St, North Fitzroy	Inquiry Agent	"
O'Keefe, Julianne Marie	92 Bryant St, Flemington	"	"	"	"
Mountford, Andrew John	2/2 Budd St, Collingwood	"	"	"	"
Dated at Melbourne, 21 August 1987 Clerk of the Magistrates' Court					

*Or in the case of a firm or corporation, of the Nominee

PRIVATE AGENTS—continued

Full Name of Applicant*	Place of Abode of Applicant or Nominee	Name of Firm or Corporation	Address for Registration	Type of Licence	Date of Hearing
MAGISTRATES' COURT, MELBOURNE					
Dafforn, Barry Charles	9 Killeen St, Sunshine	Wormald Security	87 Racecourse Rd, North Melbourne	Watchman	18.8.87
Farmer, Paul Anthony	2 Michelle Ave, Watsonia	"	"	"	"
Kampnuis, Theo	29 Wicklow Ave, Croydon	"	"	"	"
Murphy, Gordon Ralph	227 Gokier St, Preston	"	"	"	"
Ryan, Gerald Ernest	10 Morley Crt, Frankston	"	"	"	"
Varrasso, Robert	36 Summerhill Rd, East Reservoir	"	"	"	"
Walker, Kenneth John	Lismore Rd, Skipton	"	"	"	"
Beaver, Rex John	142 George St, Fitzroy	Beavers Invest. Security	142 George St, Fitzroy	Guard Agent	"
Grech Raymond	10 McIvor Rd, St. Albans	Raymond Grech	410 Lonsdale St, Melbourne	Process Server	"
King, Yvonne Helen	3/55 Victoria St, East Brunswick	Yvonne H. King	"	Inquiry Agent	"
" "	"	"	"	Process Agent	"

Dated at Melbourne, 18 August 1987
Clerk of the Magistrates' Court

MAGISTRATES' COURT, MELBOURNE					
Downs, Terrence Stanley	239 Dandenong Rd, Frankston	T.N.T. Security	54 Racecourse Rd, North Melbourne	Watchman	17.8.87
Cowling, Richard Patrick	4 Agatha St, Essendon	Richard Patrick Cowling	693 Rathdowne St, Carlton	Process Server	"
" "	"	"	"	Inquiry Agent	"
" "	"	"	"	Commercial Sub-Agent	"

Dated at Melbourne, 17 August 1987
Clerk of the Magistrates' Court

MAGISTRATES' COURT, SOUTH MELBOURNE					
Hedges, Barbara Dawne	23 Fonteyn Dve, Wantirna South		Suite 4, 320 St. Kilda Rd, Melbourne	Commercial Agent	2.10.87

Dated at South Melbourne 21 August 1987
D. SCULLY, Clerk of the Magistrates' Court

*Or in the case of a firm or corporation, of the Nominee

PRIVATE AGENTS—continued

Full Name of Applicant*	Place of Abode of Applicant or Nominee	Name of Firm or Corporation	Address for Registration	Type of Licence	Date of Hearing
MAGISTRATES' COURT, PRAHRAN					
Adams, Ann Christine	7/29 Pyne St, Caulfield South	Adams Besnard & Associates	7/29 Pyne St, Caulfield South	Guard Agent	24.8.87
Besnard, Kenneth Christopher	62 Scott St, Melton	"	"	"	"
Dimopoulos, John	16/81 Edinburgh St, Richmond		16/81 Edinburgh St, Richmond	Inquiry Agent	"
Dated at Prahran, 7 August 1987 Clerk of the Magistrates' Court					

*Or in the case of a firm or corporation, of the Nominee

Transport Act 1983

ROAD TRAFFIC AUTHORITY
Outer-Suburban Taxi-Cab Zone

The procedures prescribed by the Executive Council for licence issue in the Outer-Suburban Taxi-Cab Zone specified that the order in which the Authority is to consider applications be determined by ballot.

Accordingly, a ballot of persons who appear to satisfy the eligibility criteria for the granting of taxi-cab licences to operate in the Outer-Suburban Taxi-Cab Zone, was conducted on 21 August 1987 under the supervision of the Department of Sport and Recreation's Racing and Gaming Division.

The order of names determined by the ballot is listed below:

Order in Ballot	Applicants Surname	First Name	Initials	Residential Address Street	Suburb	Postcode
1	Thompson	Dennis	R	27 Baldwin Avenue	Noble Park	3174
2	Mead	Gregory	A	143 Crowbourne Road	Langwarrin	3910
3	Durham	Gregory	N	21 Craig Road	Cranbourne	3977
4	Mattsson	Robert	J	47 Margate Avenue	Frankston	3199
5	Vlahodimitropoulos	John		16 Grandview Road	Whealers Hill	3150
6	Kelty	John	L	3 Dawson Court	Endeavour Hills	3802
7	Scriuens	Roy	W	110 Fountain Drive	Narre Warren	3805
8	Robertson	John	A	16 Wakefield Avenue	Frankston	3199
9	Price	Leonard	C	43 Fountain Drive	Fountain Gate	3805
10	Tadros	Morad		159 Bakers Road	Dandenong North	3175
11	Mann	Dennis	K	2 Waratah Street	Doveton	3177
12	Schott	Russell	B	16 Roberts Avenue	Mulgrave	3170
13	Cutler	James	W	4 Ashbrook Court	Frankston	3199
14	Mc Coy	Bruce	J	1 Breezeway Drive	Bangholme	3175
15	Raphael	Morris	L	2 Russett Court	Frankston	3199
15	O'Connell	William	F	1 Kenilworth Avenue	Frankston	3199
17	Hackwell	Ian	D	36 Winona Road	Mount Eliza	3930
18	Brereton	Dermott	J	77 Kars Street	Frankston	3199
19	Flanders	Anthoon		34 Maxwell Court	Langwarrin	3910
20	Madeley	Peter	R	4 Berwick Close	Frankston	3199
21	Coster	Bruce	M	3 Picolo Court	Frankston	3199
22	Harkins	Kenrick	M	6 Powell Court	Noble Park	3174
23	Rowney	Ronald	TA	47 Hillside Street	Springvale North	3171
24	Wise	David	J	9 Deanswood Road	Hampton Park	3976
25	Doran	Gayle	L	19 Garnet Court	Hampton Park	3976

MICHAEL J. ROUX
Chairman and Managing Director

Police Regulation Act 1958
RETIRED POLICE RESERVE OF VICTORIA
 Determination No. 6 of the Police Service Board

The Police Service Board, pursuant to the powers conferred on it under section 69 (2) (aa) of the *Police Regulation Act 1958*, hereby makes the following determination with respect to members of the "Retired Police Reserve of Victoria" (that is to say):

1. The Determination No. 1 of the Police Service Board, and published in the *Government Gazette* of 7 March 1984, is hereby amended as follows:

1.1 That Division IV, Special Duties Allowance, have the following new provision added thereto:

Reservist: Henderson, M. H.
 Ostler, L. A.
 Smith, C. E.

Appointment: "X" District—Records Section

Allowance: \$520 p.a.

1.2 By inserting immediately after "Division IV" the following new "First Schedule":

"First Schedule

<i>Number of Determination</i>	<i>Date of Publication in the Government Gazette</i>
1	7 March 1984
2	18 April 1984
3	12 December 1984
4	8 January 1986
5	23 April 1986"

2. This Determination shall come into operation on and from 11 June 1987.
 Dated 10 August 1987

This is a true copy of Determination No. 6 issued on 10 August 1987, pursuant to the provisions of section 69 (2) (aa) of the *Police Regulation Act 1958*.

F. WALSH
 A Judge of the County Court of Victoria
 Chairman and Member of the Police Service Board

P. CARRIGAN
 Member of the Police Service Board

F. J. LESLIE
 Member of the Police Service Board

TEMPORARY NOTICE TO MARINERS
 No. 5 of 1987

Locality: Geelong Harbour Approaches.

Details: No. 5 Light Tower, Point Richards Channel (Lat. 38° 05'.44 S Long. 144° 36'.81 E) demolished and temporarily replaced by a green conical buoy showing a flashing green light every 4½ seconds in a position 12 metres west of the original position.

Chart Affected: AUS 157

Light List: 2242.8

JOHN M. SARGENT
 Harbour Master

STATE BANK OF VICTORIA

Interest on State Bank Deposit Stock

The Commissioners of the State Bank of Victoria hereby give notice, pursuant to section 49 (5) of the *State Bank Act 1958* (No. 6379), that the rate of interest payable on State Bank Deposit Stock has been reduced from 9.50 per centum per annum to 8.50 per centum per annum with effect from and inclusive of 26 August 1987.

L. G. C. MOYLE
 Chief Executive Officer

Transport Act 1983
ROAD TRAFFIC AUTHORITY
Metropolitan Taxi-Cab Zone

The procedures prescribed by the Executive Council for licence issue in the Metropolitan Taxi-Cab Zone specified that the order in which the Authority is to consider applications be determined by ballot.

Accordingly, a ballot of persons who appear to satisfy the eligibility criteria for the granting of taxi-cab licences to operate in the Metropolitan Taxi-Cab Zone, was conducted on 21 August 1987 under the supervision of the Department of Sport and Recreation's Racing and Gaming Division.

The order of names determined by the ballot is listed below:

<i>Order in Ballot</i>	<i>Applicants Surname</i>	<i>First Name</i>	<i>Initials</i>	<i>Residential Address Street</i>	<i>Suburb</i>	<i>Postcode</i>
1	Bablis	George		299 Beach Road	Black Rock	3193
2	Campbell	Albert	J	1 Sarno Court	Cranbourne	3977
3	Hayat	David	H	15 Howard Avenue	Ormond	3204
4	Barton	Christopher	J	1008 Drummond Street	Carlton North	3054
5	Zerna	Robert	P	12 Rasheda Street	Watsonia	3087
6	Ibraim	Mehmet		3/860 High Street	Armadale	3143
7	Suli	Levente	L	31 Rona Street	Ferntree Gully	3156
8	Douglas	Robin	J	10 Moody Place	Endeavour Hills	3802
9	Starc	Viljem		11 The Crossway South	Avondale Heights	3034
10	Roder	John	W	368 Pound Road	Hampton Park	3976
11	Keogh	Garry	J	3/6 Marine Avenue	St. Kilda	3182
12	Diakovsky	Boris		7/56 Kooyong Road	Caulfield North	3161
13	Vassilopoulos	Paraskevas		39 Dennis Street	Northcote	3070
14	El Fahkri	Daniel		6 Ilma Grove	Northcote	3070
15	Grigoropoulos	Peter		11 Nash Street	Northcote	3070
16	Pleysier	Berend		5 Richard Court	Mordialloc	3195
17	Brygel	Alan	A	196 Beach Road	BlackRock	3193
18	Watson	Dion	J	5 Puerta Street	Burwood	3125
19	Malliaris	Nicholaos		7 Kewa Street	Ashwood	3147
20	Alexandratos	Andrew		8 Trentwood Road	Narre Warren	3805
21	Helper	Karl		2/64 Normandy Road	Kew	3101
22	Connolly	Peter	T	10 Hammersley Court	Lalor	3075
23	Morgan	Patrick	W	22/83 Westbury Street	Balaclava	3183
24	Scarlett	Colin	F	66 Keating Crescent	Dandenong	3175
25	Long	Patrick	F	11 Nettlebeck Road	Clayton South	3169
26	McDonald	Neil	E	55 Kinlock Avenue	Murrumbeena	3163
27	Seedsman	James	B	28 East Road	Seaford	3198
28	Cunningham	Brian	R	2 Stirling Court	Epping	3076
29	Sgantzios	Georgios		169 Raleigh Street	Thornbury	3071
30	Gamali	Mohamaed	N	21 Tullimbar Circuit	Vermont South	3133
31	Day	Robert	R	152 Dorking Road	Box Hill	3128
32	Smith	Laurie	D	Nelson Road	Lilydale	3140
33	Topma	Jawb		2 Mittra Crescent	Croydon	3136
34	Poutakidis	Anastasios		3 Hyde Court	Mulgrave	3170
35	Merakis	Michael		383 Edgars Road	Lalor	3075
36	Mitchell	Graham	S	51 Highfield Avenue	Mulgrave	3170
37	Allen	Leon	S	3 Erin Court	Coolaroo	3048
38	Zalstein	Leon		72 Orrong Crescent	Caulfield	3161
39	O'Connor	Michael	J	2/6 Bent Street	Brighton	3186
40	Otorepec	Roman		152 Wickham Road	Moorabbin	3189
41	Gracie	Ian	R	7 Morris Street	Reservoir	3073
42	Gnaden	Brian	D	40 Augustine Terrace	Glenroy	3046
43	Dendrinios	Efstathios		206 Pigdon Street	Carlton North	3054
44	Psaila	Joseph		27 The Circuit	Gladstone	3043
45	Stapleton	Peter	J	9 Mons Parade	Noble Park	3174
46	Kanati	Michael		100 Clarendon Street	Coburg West	3058
47	Stevens	Dale	G	4 Sylveter Street	Oak Park	3046
48	Bruce	Peter	A	85 Kent Street	Ascot Vale	3032

<i>Order in Ballot</i>	<i>Applicants Surname First Name</i>	<i>Initials</i>	<i>Residential Address Street</i>	<i>Suburb</i>	<i>Postcode</i>
49	Blacklock Robert	AA	32 Keeler Avenue	Bayswater	3153
50	Abdelmessih Sedky		18 Lowan Street	East Brunswick	3057
51	De Fazio Peter		6 Thames Street	Glenroy	3046
52	Tuttleby Christopher	J	5 Coomora Road	Springvale South	3172
53	Brennan Terrence	I	89 Keon Street	Thornbury	3071
54	Taban Fehmi		1-16 Donald Street	Brunswick	3056
55	Elstathiou Dimitrios		76 Abinger Street	Richmond	3121
56	Tunnicliffe Graham	S	7 Wakatipu Court	Taylor's Lakes	3038
57	Toohy Albert	P	95 Oak Street	St. Kilda West	3182
58	Scott Kirk	D	4 Bryden Drive	Ferntree Gully	3156
59	Watson James	A	10 Darebin Road	Northcote	3070
60	Calodoukas Vassilis		3 Huron Close	Rowville	3178
61	Pottinger John	C	"Mundarra" Old Lower Plenty Road	East Rosanna	3084
62	Pontiggia Umberto		1 Crimea Street	St. Kilda	3182
63	Andipas George	D	27 McCoubrie Avenue	Sunshine	3020
64	Power Michael	J	4 Kristen Court	Boronia	3155
65	Kitsakis George		24 Hoffman Street	West Brunswick	3055
66	Katz Elli		51A Tennyson Street	Elwood	3184
67	Matuschek Joseph		C/o 130/131 Lonsdale Street	Melbourne	3000
68	Tsafkopoulos Christos		12 Hanke Road	Doncaster	3108
69	Mezera Antonin		4/27 Dickens Street	Elwood	3184
70	Kreyts Leslie	R	3/95 Harding Street	Coburg	3058
71	Marr Jeffrey	N	101 Glen Park Road	Eltham North	3095
72	Purton Brian	L	45B Sheppardson Avenue	Carnegie	3163
73	Windle John	D	17 McCrae Street	Bacchus Marsh	3340
74	Malkhassian Barkev		86 Sheoak Street	Doveton	3177
75	Owen William		11/88 Landells Road	Pascoe Vale	3044
76	Casey Edward	J	28 Harpley Street	Cheltenham	3192
77	Maher Kevin	W	4 Culgoa Street	Warneet	3980
78	Mehdizadeh Ali		110 Banyule Road	Rosanna	3084
79	De Saint-Aromain Alphonse	G	2 Tanner Street	Oakleigh East	3166
80	Mahmut Ferhat		9 Rimcross Drive	Avondale Heights	3034
81	Lambropoulos Anastasios		8-11 Christmas Street	Northcote	3070
82	Preston Malcolm	R	Lot 13, Old Monbulk Road	Belgrave	3160
83	Davies David	EG	4 Ross Street	East Doncaster	3109
84	Chiechi Trifone		20 Ross Street	Coburg	3058
85	Wiltshire Keith	FF	11 Osborne Street	Gardenvale	3185
86	Chapman Edward	H	98 Bungower Road	Mornington	3931
87	Hudson Robert		15 Taylor Street	North Fitzroy	3065
88	Awad John		14 Apex Crescent	Bulleen	3105
89	Mantelos Constantinos		13 Corhampton Road	North Balwyn	3104
90	Wojciechowski Thomas		10/101 Gipps Street	East Melbourne	3002
91	Stathopoulos Louis		15 Coonawarra Drive	Vermont South	3133
92	Fitzroy-Kelly Robin	W	2/13 Rae Street	Chadstone	3168
93	Watson Bruce	I	6 Lorne Street	Yarraville	3013
94	Martino Enrico		1 Fumina Court	Coolaroo	3048
95	Szappanos Elek		15/552 Moreland Road	West Brunswick	3055
96	Hyams Stephen	H	8 Fromer Street	Moorabbin	3189
97	Rogers Desmond	H	9/19 Robe Street	St. Kilda	3182
98	Berti Stephen	J	3/29 Yarra Street	Hawthorn	3122
99	Hadjiliassi Ioannis		6 Eastgate Street	Pascoe Vale South	3044
100	Spiropoulos Con		10 Ashbrook Circuit	Bundoora	3083
101	Murphy John	F	Lot 4 Wombalano Road	Mt. Evelyn	3796
102	Haddara Nourldine		48 Fifth Avenue	North Altona	3025
103	Vasiliadis George		39 Blamey Avenue	Mill Park	3082
104	Street Michael	C	4 Hall Court	Thomastown	3074
105	Bate Anthony	E	Lot 12 Wallaby Way	Pheasant Creek	3757

<i>Order in Ballot</i>	<i>Applicants Surname First Name</i>	<i>Initials</i>	<i>Residential Address Street</i>	<i>Suburb</i>	<i>Postcode</i>
106	Gelman Anatoly		28 Westbury Grove	St. Kilda East	3183
107	Apostol Jon		16/33 Alfred Street	North Melbourne	3051
108	Beckert Guntram	W	56 Morgan Street	Carnegie	3163
109	Marshall Keith	T	8/423 Tooronga Road	Hawthorn	3123
110	Raftopoulos John		61 Wonganella Drive	Keilor	3036
111	Kelly Terence	P	2/77 Clanson Street	North Fitzroy	3068
112	Pyke Donald	R	1/1 Verdant Avenue	Toorak	3142
113	Hachem Youssef		5 Loch Street	Coburg	3058
114	Sayah Hassan		31 Scott Street	West Preston	3072
115	Batschowanow Genadi		45 Bastings Street	Northcote	3070
116	Shiels James	F	16 Grange Road	Carnegie	3163
117	Webb Gordon	W	6/515 Rathdowne Street	Carlton	3053
118	Teichelman Robert	L	16 Gregg Street	Diamond Creek	3089
119	Melver John	M	63/145 Canterbury Road	Toorak	3142
120	Morton Kevin	L	3 Sutton Crescent	Bundoora	3083
121	Tsilfidis Chrisostomos		148 Roberts Street	Yarraville	3013
122	Welsh James	D	16 Mountain View Road	Mount Eliza	3930
123	Fry Michael	T	48 Barkly Street	Ringwood	3134
124	Costanzo Antonio		28 Calista Avenue	North Clayton	3168
125	Niblett Desmond	J	11 Neerim Street	Thomastown	3074
126	Armstrong Robert	W	35 Brooke Street	Northcote	3070
127	Galanis Dimitrios		26 Murray Road	North Dandenong	3175
128	Starnawski Kristine		85 Kent Street	Ascot Vale	3032
129	Whipps David	J	10 Ryan's Road	Clonbinane	3608
130	Daphne Bruce	P	23 Latrobe Street	Box Hill South	3128
131	Vinnicombe Ian	P	19 Cadby Street	Brighton	3186
132	Baxter Terry	K	1/309 Barkers Road	Kew	3101
133	Munro Brent	F	49 Harding Street	Coburg	3058
134	Coventry David	C	2/101 Lee Street	Carlton North	3054
135	Pastras Gerasimos		56 Beatrice Street	Cheltenham	3192
136	Beaumont John	S	28 Ferres Street	Glen Waverley	3150
137	Saris Alexandros		20 Waters Drive	Altona	3018
138	Batschowanow Alexis		94 Rossmoyne Street	Thornbury	3071
139	Kirby John	C	68 Brunning Street	St. Kilda	3183
140	Bonifacio Antero		4 Larch Street	South Caulfield	3162
141	Kecskes John		1/90 Burden Street	Springvale	3171
142	Seymour Stephen	G	Flat 5/7 Raglan Street	East St. Kilda	3182
143	Gurster Franz	J	Unit 5/73 Mount Dandenong Road	East Ringwood	3135
144	Meikle Geoffrey	D	199 Church Road	Doncaster	3108
145	Petridis Nikolads		8 Lawrence Court	North Altona	3025
146	O'Dea Francis	J	33 Thomson Street	Maidstone	3012
147	Georgoudakis Dimitrios		22 Darlington Grove	Coburg	3058
148	Karazisis Vasilios		10/2 Tattenham Street	Carnegie	3136
149	Patton Thomas	V	6 Leaks Road	Laverton	3028
150	Watson Cherri	C	8 Witham Drive	Coldstream	3770
151	Francken Herman	R	34 Skewes Street	Avondale Heights	3034
152	De Young Kevin	J	10/110 Albert Street	East Melbourne	3002
153	Dib Joseph	K	41 Hedgeley Road	Kealba	3021
154	Theologedis Vassilios		39 Ninevah Crescent	Mulgrave	3170
155	D'Angelo Joseph		48 Alec Crescent	Fawcner	3060
156	El Asmer Nazih	H	116 Bastings Street	Northcote	3070
157	Bejenaru Teodor		7/49 Ruskin Street	Elwood	3184
158	Kyrkilis Theo		63 Valley Parade	Glen Iris	3146
159	Giannias Panagiotis		24 Viewhill Road	North Balwyn	3104
160	Ruiz Henry		31 Westerfield Drive	Clayton	3168
161	Marr Laurence	J	63 Alexandra Street	Greensborough	3088
162	Vathakos John		33 Deep Creek Drive	East Doncaster	3108
163	Phillips Matthew	J	33 Thomas Street	South Croydon	3136

<i>Order in Ballot</i>	<i>Applicants Surname</i>	<i>First Name</i>	<i>Initials</i>	<i>Residential Address Street</i>	<i>Suburb</i>	<i>Postcode</i>
164	Latimer	Paul	L	32 McKinnon Road	McKinnon	3204
165	McGovern	Peter	W	2 Calista Avenue	North Clayton	3168
166	Bain	Francis	A	50 Greenridge Avenue	Templestowe	3106
167	Triantafylidis	Konstantinos		2/463 Gore Street	Fitzroy	3065
168	Merchak	Sami		18 Drysdale Street	Reservoir	3073
169	Casey	James	P	54 Melrose Street	Box Hill North	3129
170	Allery	Brian	C	156 Lum Road	Glen Waverley	3150
171	Seitanidis	Theodoros		55 Fourth Avenue	Altona North	3025
172	Miller	Gary		4/4 Salisbury Avenue	Ivanhoe	3079
173	Rogers	Stephen	J	50 Oakleigh Road	Carnegie	3163
174	Benton	Kenneth	W A	54 Emma Street	Carrum	3197
175	Arthur	John	R	38 Cornish Street	Sunbury	3429
176	Teleford	Gary	J	462 Highbury Road	Mount Waverley	3149
177	Germanos	Michael		48 Eastgate Street	Oakleigh	3166
178	Luscombe	Gerard	J	152 Charman Road	Mentone	3194
179	Gordon	Douglas	R	27 Hastings Crescent	Broadmeadows	3047
180	Sangas	Konstantinos		23 Kefford Avenue	Lalor	3075
181	Field	Warwick	J	16 Showers Street	Braybrook	3019
182	Whiting	Gordon	M	Pine Hill Caravan Park	Lilydale	3148
183	Younes	Malek		65 Barkly Street	Carlton	3053
184	Thompson	Ross	E	446 Hull Road	Mooroolbark	3138
185	Ralph	Louis	W	7/25 Lillimin Road	Carnegie	3163
186	De La Perrelle	William	R	30 Como Street	Alphington	3078
187	Bramato	Antonio		3 Ilma Grove	Northcote	3070
188	Kaiser	Rolf		87 Willow Bend	Bulleen	3105
189	Whitford	Donald	K	136 Elder Street	Greensborough	3088
190	Meagher	John	C	919 Mount Alexander Road	Essendon	3040
191	Salopayevs	John		14 Issacs Close	Sunbury	3429
192	Bakewell	John	A	146 Outlook Drive	Dandenong North	3175
193	Bourekas	Nikitas		2 Palmer Street	Richmond	3121
194	Setkya	Aka		78 Queens Avenue	Carnegie	3163
195	Dagg	William	J	Lot 5 Long Forrest Road	Bacchus Marsh	
196	Bayeh	Youssef	A	144 Ludstone Street	Hampton	3188
197	Anakiev	Spiridon		49/240 Wellington Street	Collingwood	3066
198	Alpay	Bilgin		20/240 Wellington Street	Collingwood	3066
199	Mitrovski	Trajan		3 Halesworth Street	St. Albans	3021
200	Scanlon	Leslie	J	7 Latrobe Street	Bulleen	3105
201	Morrison	Howard	C	13 Worthing Avenue	East Burwood	3151
202	Given	Norman	R	Pine Patch Nursery Lot 5 Georges Road	The Patch	3160
203	Balalas	Dimitrius		12 Dalbeattie Drive	South Clayton	
204	Nasr	Chaleb		3A Memdip Road	Reservoir	3073
205	Konstandinos	Georganakis		4 Spring Road	Highett	3190
206	Coen	Lionel	F	12 Keamy Avenue	Cheltenham	3192
207	Rotblat	Wloozihierz		5/7 Dickens Street	Elwood	3184
208	Markus	Rudolf		8 Lee Court	Heathmont	3135
209	El-Hage	Ghassan		6/89 Ballantyne Street	Thornbury	3071
210	Barber	Ivan	L	26 Whittens Lane	Doncaster	3108
211	D'Ademo	Antonio		12 Lebanon Crescent	Mulgrave	3170
212	White	Peter	J	1 Ethel Street	Malvern	3144
213	Gleeson	David	C	4/48 Moonya Road	Carnegie	3163
214	Mahfoud	Alexander		18 Banool Street	Preston	3072
215	Chatfield	Peter	F	39 Bowen Street	Cranbourne	3977
216	Whitehand	John	J	30 Giamis Road	Footscray West	3012
217	Raffoul	Nazih		122 Aitken Street	Williamstown	3016
218	Curtis	Melville	A	65 Brentwood Drive	Wantirna	3152
219	Hudson	George	F	26 Yarrabin Street	West Brunswick	3055
220	Houblos	Omar		100 Hargreaves Crescent	Braybrook	3019

<i>Order in Ballot</i>	<i>Applicants Surname First Name</i>	<i>Initials</i>	<i>Residential Address Street</i>	<i>Suburb</i>	<i>Postcode</i>
221	Waters Brenda	S	2/10 Tyndall Street	Surrey Hills	3127
222	Smith Peter	G	8 Runnymede Road	Belgrave	3160
223	Ng Kong	S	50 Phoenix Drive	Whealers Hill	3150
224	Pocivalsek Edward		54 Pentland Parade	Seddon	3013
225	Erbasi Mustafa		80/510 Lygon Street	Carlton	3053
226	Priftis George		12 Maroo Street	Hughesdale	3166
227	Gaskin Edwin	J	16 Janus Street	Tullamarine	3043
228	Guirguis John		33 Snaefell Crescent	Gladstone Park	3043
229	Diamantopoulos John		86 Darebin Road	Northcote	3070
230	Whelan Gerard	X	66 George Street	Preston West	3072
231	Franes John		245 Cheltenham Road	Keysborough	3173
232	Crosby Bryan	D	8 Beauford Street	Huntingdale	3166
233	Georgiadis Lucas		123A Woori Yallock Road	Cockatoo	3781
234	Graber Michael		23 Spruzen Avenue	East Kew	3102
235	Rigby Michael	G	12 Gilchrist Crescent	Sunbury	3429
236	Harb Ollis		58 Cummins Road	East Brighton	3186
237	Soussou Ibrahim		252 Brandon Park Drive	Mulgrave	3170
238	Smith William	A	20 Lana Street	Blackburn South	3130
239	Yacoub George		Lot 139 Burrowye Crescent	Taylors Lakes	3038
240	Bucalinch Mark	E	44 Christmas Street	Northcote	3018
241	La Velle Lyle	R	49 The Boulevard	Montrose	3765
242	Hurley Michael	J	11/45 James Street	Preston	3072
243	Barnes Michael	J	17 Belgrave-Gembrook Road	Belgrave	3160
244	Salvatore Anthony		7/11 Farnham Court	Flemington	3031
245	Lamrov James		7 Rose Street	Highett	3190
246	Zachoropoulos Michael		18 Kitson Road	South Clayton	3169
247	Dalessandro Nicholas	J	2/1 Emilton Avenue	St. Kilda	3182
248	Hill Ernest	F P	14 Mersey Street	Bundoora	3083
249	Chivell Leonard	C	140 McMahons Road	Frankston	3199
250	Svanotti Mavro		818 Lygon Street	North Carlton	3054
251	Delianov Jogn		28 Templeton Street	Wantirna South	3152
252	Leahy Joseph	E	6 Bona Vista Road	Bayswater	3153
253	Hazim Massad		18 Mingana Road	Wantirna South	3152
254	Mueller Gert	W	37 Bryant Street	Flemington	3031
255	Pinkney Chris	M	1 Glenthorn Avenue	Balwyn North	3104
256	Yammouni Simon		87 Gordon Street	West Coburg	3058
257	Lytras Vasilios		25 Edithvale Road	Edithvale	3196
258	Depropertis Vincent	F	5 Bellvue Road	North Balwyn	3104
259	Christopoulos Antonios		14 Valepark Close	Noble Park North	3174
260	Akathoitis Peter		69 Strathmerton Street	Reservoir	3073
261	Paschalidis Nicolas		12 Curtin Court	Altona	3018
262	Froumis Nikitas		34 Melrose Street	Mordialloc	3195
263	Horiaczko Volodymyr		17 Marsden Crescent	St. Albans	3021
264	Lo Bartolo Sebastiano		48 McNamara Street	West Preston	3072
265	Giannotte Oronzo		1827 Dandenong Road	North Clayton	3168
266	Wilson Lindsay	M	12 Morrison Crescent	Kilsyth	3137
267	Hamza Fouad	E	321 Glen Eira Road	Caulfield	3161
268	Wilson John	F	8 Tamarind Crescent	Werribee	3030
269	Katsnelson Alexander		33 Axford Crescent	South Oakleigh	3167
270	Bowles Jane	A	130 Wright Street	Sunshine	3020
271	Akkurt Nafiz		1/60 Hammond Road	Dandenong	3175
272	Hougham Godfrey	A	58 Thomas Street	Hampton	3188
273	Gluzman Alexander		5 Lockhart Street	South Caulfield	3162
274	Kostopoulos Vasilios		28 Winston Street	Lalor	3075
275	Kent John		8 Barnhill Close	Viewbank	3084
276	Qubrosi Nemih		19/579 Dandenong Road	Armadale	3143
277	Becker Michael		5 Miriam Street	South Caulfield	3162

Order in Ballot	Applicants Surname	First Name	Initials	Residential Address Street	Suburb	Postcode
278	Tass	Rubin		Flat 1/46 Westbury Street	St. Kilda	3183
279	Chesler	Russel		6 Rix Street	Glen Iris	3146
280	Lenschtenko	Victor	A	12 Rathmullen Road	Boronia	3155
281	Stefanopoulos	Charalampos		4 Yarrinup Avenue	Chadstone	3148
282	Graham	David	L	7 Eagling Street	Keilor	3036
283	Harmsen	Bernard	J	9/321 Beaconsfield Parade	St Kilda	3182
284	Millane	Peter	W	22 Clematis Road	Mount Evelyn	3796
285	Gleeson	Terence	J	1270 Glenhuntly Road	Glenhuntly	3162
286	Harrell	Patrick	J	18 Pascoe Avenue	Croydon	3136
287	Mohr	Frederick	C	181 Nicholson Street	Carlton	3053
288	Entenzon	Michael		16/66 Westbury Street	East St. Kilda	3182
289	Derbas	Jamil	K	283 O'Heas Road	Pascoe Vale	3044
290	Wiffen	Brian	J	17 Holbeach Street	Burwood East	3151
291	Tonkin	Leonard	S	Lot 2 Kilvington Drive	Emerald	3782
292	Morgan	Lawrence	W	19 Tangari Court	Greensborough	3088
293	Bayley	Leonard	W	22 Birdwood Street	Footscray	3011
294	Crowley	Michael	E	Lot 286 Valerie Street	Milngrove	3139
295	Loiacono	Nicholas		11 Pamay Road	Mount Waverley	3149
296	Muir	Susan	M	9 Garside Street	Dandenong	3175
297	Logan	Keith	R	8 Lowther Street	Alphington	3078
298	Golegos	Panagiotis		9 Highbury Grove	Prahran East	3181
299	Price	Phillip	E	4 Humevale Court	Coolaroo	3048
300	Vincent	Mark	W	2 Prefect Street	Strathmore	3041
301	Cupit-Bowman	Christopher		59 Champion Street	Brighton	3186
302	Zimmer	Raymond	J	248 Burwood Highway	Burwood	3125
303	Hurst	Ernest		Flat 1/13 Derby Crescent	Carnegie	3163
304	Peters	Robert	N	21 Bambra Street	Croydon	3136
305	Gore	Alan	A	3/36 Northenhay Street	Reservoir	3073

MICHAEL J. ROUX
Chairman and Managing Director

INDUSTRIAL RELATIONS COMMISSION
OF VICTORIA

Industrial Relations Act 1979

Adult Units (Day Training Centres) Instructors
Conciliation and Arbitration Board

Notice is hereby given that an application has been lodged by the Victorian Council for the Mentally Retarded for an increase in the number of members of the Adult Units (Day Training Centres) Instructors Conciliation and Arbitration Board from four to six.

Notice is also given that this matter is listed for mention before the Industrial Relations Commission of Victoria in Full Session at 10.00 a.m. on Wednesday, 9 September 1987 in Hearing Room No. 1, Level 18, Nauru House, 80 Collins Street, Melbourne.

E. E. RAKUSZ
Acting Deputy Registrar
Industrial Relations Commission of Victoria

INDUSTRIAL RELATIONS COMMISSION
OF VICTORIA

Industrial Relations Act 1979

Application for Approval of an Industrial
Agreement

Notice is hereby given that an application has been made for the approval and registration of an industrial agreement between the College Councils Association of Victoria and the Federated Miscellaneous Workers Union of Australia covering rates of pay and conditions of employment for caretakers, cleaners and security officers in Colleges of Advanced Education within the State of Victoria.

Notice is also given that this matter is listed for mention before the Industrial Relations Commission of Victoria at 9.30 a.m. on Tuesday, 1 September 1987 in Hearing Room No. 1, Level 18, Nauru House, 80 Collins Street, Melbourne.

E. E. RAKUSZ
Acting Deputy Registrar
Industrial Relations Commission of Victoria

**INDUSTRIAL RELATIONS COMMISSION
OF VICTORIA**

Industrial Relations Act 1979

Applications for the Appointment of
Conciliation and Arbitration Boards

Notice is hereby given that the Victorian Public Service Association has lodged applications for the appointment of Conciliation and Arbitration Boards for—

- (i) school based non-teaching staff employed pursuant to section 5 (1) (a) of the *Education Act 1958*:

Assistant Registrar
Bursar Grade 1
Bursar Grade 2
Clerical Assistant Grade 1A
Clerical Assistant Grade 2A
Clerical Assistant Grade 3A
Clerical Assistant Grade 4A
Clerical Officer Grade 1
Clerical Officer Grade 2
Manager, Administration Class ADM 4
Manager, Administration Class ADM 5
Manager, Administration Class ADM 6
Library Assistant
Library Clerk
Library Technician
Librarian Class L1
Technical Assistant
Technical Assistant Grade 1
Technical Assistant Grade 2
Senior Technical Assistant
Technical Officer Grade 1
Technical Officer Grade 2
Stenographer
Typist
Registrar Grade A
Registrar Grade B;

- (ii) the trade of Professional, Administrative, Clerical, Technical, Maintenance and Protective categories of staff employed by the Parliament of Victoria.

Notice is also given that these matters are listed for mention before the Industrial Relations Commission of Victoria in Full Session at 10.00 a.m. on Monday, 7 September 1987 in Hearing Room No. 1, Level 18, Nauru House, 80 Collins Street, Melbourne.

E. E. RAKUSZ
Acting Deputy Registrar
Industrial Relations Commission of Victoria

**AMENDMENT TO THE REGULATIONS
FOR THE CARE, PROTECTION AND
MANAGEMENT OF "ALEXANDRA PARK
RESERVE" YARRAWONGA**

I, Joan Elizabeth Kirner, Her Majesty's Minister for Conservation, Forests and Lands in and for the State of Victoria, in pursuance of the powers conferred on me by section 13 of the *Crown Land (Reserves) Act 1978*, do hereby amend the regulations made on 15 September 1950 (see *Government Gazette* dated 20 September 1950) and subsequently amended from time to time (the last occasion being on 17 July 1985 (see *Government Gazette* dated 24 July 1985) for or with respect to certain Crown lands in the Township and Parish of Yarrowonga shown outlined by 'orange' colour on plan marked "Y/8.12.75" attached to Department of Conservation, Forests and Lands correspondence No. Rs 2054 which have been reserved for various public purposes.

Regulation No. 32 of the abovementioned Regulations shall be amended to read:

32. The fees for the use of the Camping Area shall be as fixed from time to time by the Committee.

Given under my hand at Melbourne on 21 August 1986.

J. E. KIRNER
Minister for Conservation, Forests and Lands

I hereby give notice that on 13 August 1987, the Public Trustee filed elections to administer the following deceased persons' estates in accordance with section 17 of the *Public Trustee Act 1958*:

Bisset, Lynda Mary, late of East Gippsland Centre, McKean Street, Bairnsdale, spinster, died 9 March 1987.

Gill, Albert, late of Burnley Private Nursing Home, 33 Bendigo Street, Richmond, pensioner, died 3 May 1987.

Omant, Melva Florence, but late of 13 Beaconsfield Road, Briar Hill, married woman, died 18 May 1987.

Rogers, Helen Greig, late of 5 Myrtle Crescent, Ferntree Gully, widow, died 19 March 1987.
Dated 19 August 1987

W. J. KILPATRICK
Public Trustee

Creditors, next of kin and others having claims against the estate of any of the under-mentioned deceased persons are required to send particulars of their claims to the Public Trustee, 168 Exhibition Street, Melbourne, Vic. 3000, the

personal representative, on or before 29 October 1987 after which date the Public Trustee may convey or distribute the assets having regard only to the claims of which the Public Trustee then has notice.

Bisset, Lynda Mary, late of East Gippsland Centre, McKean Street, Bairnsdale, spinster.

Bidey, Myrtle Olive Florence, late of 29 Pakington Street, Prahran, pensioner, died 9 May 1987.

Gill, Albert, late of Burnley Private Nursing Home, 33 Bendigo Street, Richmond, pensioner, died 3 May 1987.

Gordon, Frederick Charles, late of Flat 5, 3 Blannin Street, Healesville, pensioner, died 17 October 1986.

Harrison, Charles George, late of 30 Halford Street, Inverloch, retired, died 12 March 1987.

Joiner, Edna, formerly of 18 Wallace Street, West Brunswick, but late of Emily Lenny Nursing Home, 346 Victoria Street, Coburg, pensioner, died 22 May 1987.

Luxton, Marjorie Eileen, but late of 54 Hartington Street, Kew, home duties, died 27 May 1987.

Omant, Melva Florence, but late of 13 Beaconsfield Road, Briar Hill, married woman, died 18 May 1987.

Rogers, Helen Greig, late of 5 Myrtle Crescent, Ferntree Gully, widow, died 19 March 1987.

Tillack, Winifred, but late of 26 Separation Street, Fairfield, widow, died 29 May 1987.

Dated at Melbourne 19 August 1987

W. J. KILPATRICK
Public Trustee

AMENDMENT TO THE REGULATIONS
FOR THE CARE, PROTECTION AND
MANAGEMENT OF THE
"MUDGEONGA PUBLIC HALL
RESERVE"

I, Joan Elizabeth Kirner, Her Majesty's Minister for Conservation, Forests and Lands for the State of Victoria, under the powers conferred on me by section 13 of the *Crown Land (Reserves) Act 1978*, do hereby amend the regulations made on 28 February 1980 (see *Government Gazette* dated 5 March 1980) for or with respect to the Crown land in the Township of Mudgeegonga temporarily reserved as a site for a Public Hall by Order in Council of 26 November 1941 (see *Government Gazette* of 3 December 1941) and known as the Mudgeegonga Public Hall Reserve.

Regulation No. 4 of the abovementioned Regulation shall be amended to read:

4. No person shall use or cause to be used any structure, tent or caravan or any vehicle of any description in the reserve for camping or living therein without the permission of the Committee first being obtained.

Given under my hand at Melbourne on 21 August 1986.

J. E. KIRNER
Minister for Conservation, Forests and Lands

Road Safety Act 1986

MOTOR CAR TRIALS OF SPEED WITHIN
THE WOMBAT STATE FOREST

Under section 68 (3) of the *Road Safety Act 1986*, I declare that sub-sections (1) and (2) of section 68 of the Act and any regulations made under Part VI of the *Transport Act 1983* shall not apply with respect to the event known as "Datsauto Nissan Nightmoves Trial" to be conducted by the Nissan Car Club Australia Incorporated on sections of road within the Wombat State Forest under the control of the Department of Conservation, Forests and Lands between the hours of 5.30 p.m. on Saturday, 29 August 1987 and 2.00 a.m. on Sunday, 30 August 1987.

Dated 24 August 1987

T. W. ROPER
Minister for Transport

APPOINTMENTS

APPOINTMENTS

His Excellency the Governor of the State of Victoria by and with the advice of the Executive Council thereof has by Order made on 18 August 1987 been pleased to make the undermentioned appointments.:

Department of Health
Trustees of Public Cemeteries

Rod STEILO
Ken McCREADY, and
Ian McCREADY
Neil MARSHALL

To be Trustees of the Spring Lead Cemetery Trust.

Laurence Spencer BIRKETT

to be a Trustee of the Warragul Cemetery Trust, pursuant to the provisions of section 3 (i) of the *Cemeteries Act*.

COUNCILLORS FOR THE SHIRE OF BRIGHT

to be Trustees of the Buckland Cemetery Trust, pursuant to section 3 (2) of the *Cemeteries Act* 1958.

David GORDES

to be a Trustee of the Rupanyup Cemetery Trust, pursuant to section 3 (1) of the *Cemeteries Act* 1958.

Anti-Cancer Council of Victoria

Gustav Joseph NOSSAL
Robert Malcolm COOK
Richard Clayton BENNETT
William Ivon BURNS
Nina SACHARIAS
Peter STONE
Bernard CLARKE
William Allan DICK
David Hamilton HUME
Anthony Felshead SMITH
William Brian FLEMING
Noni HOLMES
John BURKE
Paul NISSELLE
Michael LEYDEN
Ross Wharton WEBSTER
Paul KITCHEN
Ian Edgeworth McINNES
Roger James PEPPERELL
Neil Reginald BERRYMAN
Graeme Neill BRODIE

Fedora Regina TRINKER
Maxwell George WHITESIDE

to be Members of the Anti-Cancer Council of Victoria, pursuant to section 6 (1) of the *Cancer Act* 1958 for the period of office ending 13 July 1992.

Physiotherapists Registration Board of Victoria

Robin Charles WILLIAMS
Barry ELLIOTT
Patricia BAKER
Patricia COSH
Peter MacQUEEN and
Ian CHRISTIAN

to be Members of the Physiotherapists Registration Board of Victoria, pursuant to section 5 of the *Physiotherapists Act* 1978 for the period ending 30 June 1990.

Attorney-General's Department
Magistrate

Roger FRANICH

a barrister and solicitor of the Supreme Court of Victoria to be a Magistrate pursuant to the provisions of section 7 of the *Magistrates' Courts Act* 1971 from 24 August 1987.

Member of the Guardianship and Administration Board

Gary John SHEPPARD

to be a Member of the Guardianship and Administration Board pursuant to the provisions of section 5 and Schedule 1 of the *Guardianship and Administration Board Act* 1986 for a period of three years from 11 August 1987.

E. M. MILLER
Acting Clerk of the Executive Council
At the Executive Council Chamber Melbourne,
18 August 1987

APPOINTMENTS

His Excellency the Governor of the State of Victoria, by and with the advice of the Executive Council thereof has by Order made on 25 August 1987 been pleased to make the undermentioned appointments, viz:

Department of Property and Services

Appointment of Members, Surveyors Board
Gordon V. VALENTINE, L.S., F.I.S. Aust. and
Russell HELLIER, L.S., F.I.S. Aust.

(on the nomination of the Minister from a panel of names submitted by The Institution of Surveyors, Victoria, in accordance with section 4 (2) (d) of the Act); and

Geoffrey H. V. THOMSON, B.Surv. (Melb.),
L.S., F.I.S. Aust.

(as nominee of the Minister, in accordance with section 4 (2) (e) of the Act), for the period 25 August 1987 to 24 August 1989; pursuant to section 4 of the *Surveyors Act 1978*.

GORDON TIPPETT
Acting Clerk of the Executive Council
At the Executive Council Chamber,
Melbourne, 25 August 1987.

Liquor Control Act 1968
**APPOINTMENT OF LICENSING
INSPECTORS**

In accordance with the authority conferred upon me by section 6 of the *Police Regulation Act 1958*, I, Paul Delianis, Deputy Commissioner of Police, do hereby appoint under sub-section (1) of section 22 of the *Liquor Control Act 1968*, the following Officers of Police as Licensing Inspectors for the Divisions of the Police Districts as shown:

<i>Division</i>	<i>Police Number</i>	<i>District</i>	<i>Rank and Name</i>
3	Barwon		Inspector Terrence Patrick Rogers, 13598 (vice Inspector Hamilton, 12351)
1	Glenelg		Senior Sergeant John Michael Oliver, 12777 (from 1.8.1987 to 29.8.1987)
1	Mallee		Chief Inspector Victor Stanley Wren, 12895 (vice Superintendent Grumley, 11782)
1	Upper Murray		Inspector John Charles Park, 14782 (vice Inspector Moncrieff, 12710)
1	Westernport		Inspector Roger James Daly, 15223 (from 23.8.1987 to 19.9.1987)

Dated 14 August 1987

P. DELIANIS
Deputy Commissioner (Administration)

Liquor Control Act 1968
**APPOINTMENT OF LICENSING
INSPECTORS**

In accordance with the authority conferred upon me by section 6 of the *Police Regulation Act 1958*, I, Paul Delianis, Deputy Commissioner of Police do hereby appoint under sub-section

(1) of section 22 of the *Liquor Control Act 1968*, the following Officers of Police as Licensing Inspectors for the Divisions of the Police Districts as shown:

<i>Division</i>	<i>Police Number</i>	<i>District</i>	<i>Rank and Name</i>
1	Broadmeadows		Inspector Phillip Russell Mayes, 14726 (from 19.6.87 to 29.7.87)
1	Upper Goulburn		Senior Sergeant Peter John Neylan, 11241 (from 9.8.87 to 22.8.87)
2	Upper Goulburn		Senior Sergeant Peter John Neylan, 11241 (from 26.7.87 to 8.8.87)
2	Westernport		Inspector Harold James Taylor, 13629 (vice Chief Inspector O'Loughlin, 13276)

Dated 21 August 1987

PAUL DELIANIS
Deputy Commissioner (Administration)

ORDERS IN COUNCIL

Crown Land (Reserves) Act 1978
CROWN LANDS TEMPORARILY RESERVED

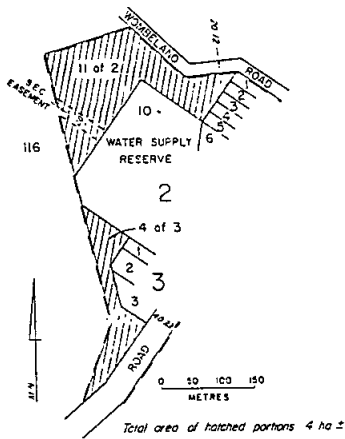
The Governor in Council under Sections 4 and 7 of the *Crown Land (Reserves) Act 1978* temporarily reserves for the purposes mentioned and also excepts from prospecting or from occupation for mining purposes under any miners right the following Crown lands:

MUNICIPAL DISTRICT OF THE CITY OF BALLARAT

BALLARAT EAST—For the study of the natural environment, 1.294 hectares being Crown Allotment 28A, 101, Township of Ballarat East, Parish of Ballarat as shown on Certified Plan No. 107359 lodged in the Central Plan Office. (Rs. 13540).

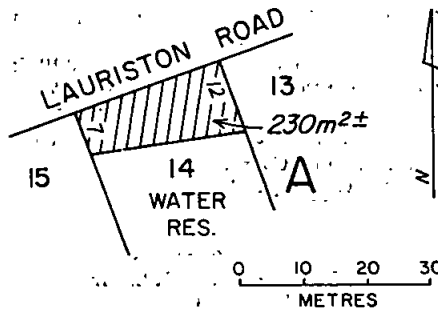
MUNICIPAL DISTRICT OF THE SHIRE OF KOWREE

DOUGLAS—Water Supply, 4 hectares, more or less, being Crown Allotment 11, Section 2 and Crown Allotment 4, Section 3, Township of Douglas, Parish of Toolongrook as indicated by hatching on plan hereunder. (Rs 12754).



MUNICIPAL DISTRICT OF THE SHIRE OF WARANGA

RUNNYMEDE—Preservation of species of native plants, 250 hectares, more or less, being Crown Allotment 163A, Parish of Runnymede as indicated by hatching on plan hereunder. (Rs 13541).



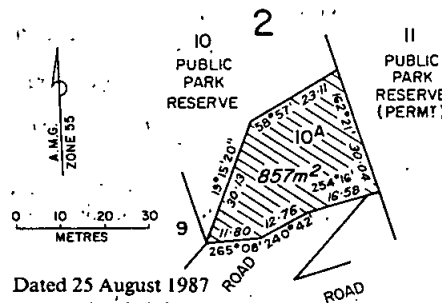
Dated 25 August 1987
 Responsible Minister:
JOAN E. KIRNER
 Minister for Conservation, Forests and Lands
GORDON TIPPETT
 Acting Clerk of the Executive Council

Crown Lands (Reserves) Act 1978
CROWN LAND TEMPORARILY RESERVED

The Governor in Council under Sections 4 and 7 of the *Crown Land (Reserves) Act 1978* temporarily reserves for the purpose mentioned and also excepts from prospecting or from occupation for mining purposes under any miners right the following Crown land:

MUNICIPAL DISTRICT OF THE SHIRE OF FLINDERS

SORRENTO—for Ambulance Station 857 square metres more or less being Allotment 10A, Section 2, Township of Sorrento, Parish of Nepean as indicated by hatching on plan hereunder. (S 467 (2)) (Rs 13499).

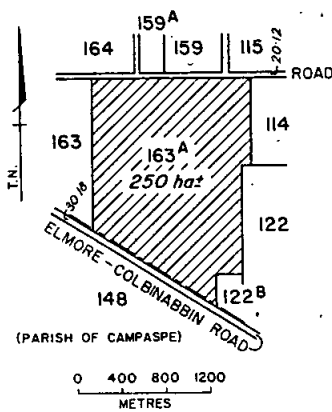


Dated 25 August 1987
 Responsible Minister:
JOAN E. KIRNER
 Minister for Conservation, Forests and Lands
GORDON TIPPETT
 Acting Clerk of the Executive Council

Crown Land (Reserves) Act 1978
NOTICE OF INTENTION

The Governor in Council under section 10 of the *Crown Land (Reserves) Act 1978* gives notice of intention to revoke the following temporary reservation:

LAURISTON—The temporary reservation by Order in Council of 14 September 1874 of 967 square metres more or less in section A, Township of Lauriston as a site for water supply purposes so far only as the portion containing 230 square metres more or less as indicated by hatching on plan hereunder is concerned. (L32 (5). (L1-3224).



Dated 18 August 1987
Responsible Minister:
JOAN E. KIRNER
Minister for Conservation, Forests and Lands
E. M. MILLER
Acting Clerk of the Executive Council

GEELONG—The temporary reservation by Order in Council of 30 July 1968 of 2808 square metres of land in section 86, City of Geelong, Parish of Corio as a site for Public Purposes (Public Buildings) so far only as the portion containing 874 square metres being Crown Allotment 37A, section 86, City of Geelong as shown on Certified Plan No. 108389 lodged in the Central Plan Office—(Rs 9018).

GRACEDALE—The temporary reservation by Order in Council of 11 September 1979 of 2019 square metres of land being Crown Allotment 8A, section 1, Parish of Gracedale as a site for Public Buildings. (Rs 10707).

MALAKOFF—The temporary reservation by Order in Council of 16 May 1911 of 8.09 hectares of land in the Parish of Malakoff as a site for Water Supply purposes—(Rs 508).

NARREE WORRAN—The temporary reservation under section 5 of the *Crown Land (Reserves) Act 1978* of 1203 square metres of land being part of Lot 4 of Plan of Subdivision No. 4992 being part of Crown Allotment 47, parish of Narree Worran transferred to the Crown by transfer No. L977509X registered in the Office of Titles on 6 November 1985, as a site for the conservation of an area of natural interest or beauty—(L11-4034).

WODONGA—The temporary reservation by Order in Council of 1 April 1976 of 707 square metres of land being Crown Allotment 2, section J, Parish of Wodonga as a site for Public Purposes (Departmental Residence)—(Rs 10218).

Dated 25 August 1987
Responsible Minister:
JOAN E. KIRNER
Minister for Conservation, Forests and Lands
GORDON TIPPETT
Acting Clerk of the Executive Council

Crown Land (Reserves) Act 1978
NOTICE OF INTENTION

The Governor in Council under section 10 of the *Crown Land (Reserves) Act 1978* gives notice of intention to revoke the following temporary reservations:

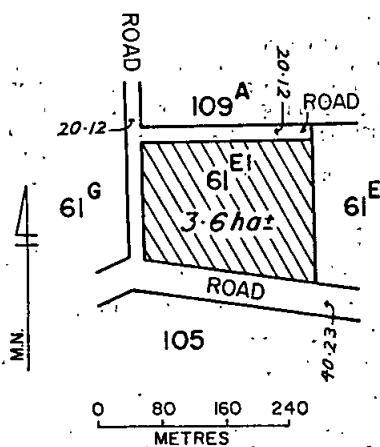
AVENEL—The temporary reservation by Order in Council of 6 August 1968 of 6070 square metres of land in the Township of Avenel, Parish of Avenel as a site for a Cricket Ground and other purposes of Public Recreation so far only as the area of 905 square metres being Crown Allotment 2A, section 19A, Township of Avenel shown on Certified Plan No. 108495 lodged in the Central Plan Office—(Rs 1920).

Crown Land (Reserves) Act 1978
CROWN LAND PERMANENTLY
RESERVED

The Governor in Council under sections 4 and 7 of the *Crown Land (Reserves) Act 1978* permanently reserves for the purpose mentioned and also excepts from prospecting or from occupation for mining purposes under any miners right the following Crown Land:

MUNICIPAL DISTRICT OF THE SHIRE OF
MAFFRA

GLENMAGGIE—Conservation of an area of natural interest, 3.6 hectares, more or less, being Crown Allotment 61E1, Parish of Glenmaggie as indicated by hatching on the plan hereunder. (Rs 13067).



Dated 18 August 1987
 Responsible Minister:
JOAN E. KIRNER
 Minister for Conservation, Forests and Lands
 E. M. MILLER
 Acting Clerk of the Executive Council

Crown Land (Reserves) Act 1978
NOTICE OF INTENTION

The Governor in Council under section 10 of the *Crown Land (Reserves) Act 1978* gives notice of intention to revoke the following temporary reservations:

JOOP—The temporary reservation by Order in Council of 22 March 1922 of 8094 square metres of land adjoining Crown Allotment 17, Parish of Joop as a site for a State School. (Rs 1959).

SPRING HILL—The temporary reservation by Order in Council of 6 May 1930 of 4.047 hectares of land in the Parish of Spring Hill as a site for Public Purposes, revoked as to part by Order of 30 October 1973 so far as the balance thereof containing 3.507 hectares. (Rs 3835).

STAWELL—The temporary reservation by Order in Council of 14 November 1978 of 1012 square metres being Crown Allotment 21, section 10, Township of Stawell, Parish of Stawell as a site for Public Purposes (Law Department purposes). (Rs 10482).

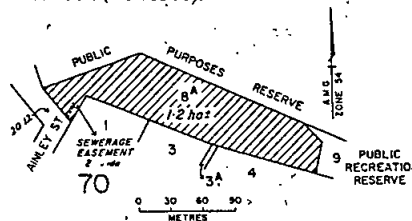
Dated 18 August 1987
 Responsible Minister:
JOAN E. KIRNER
 Minister for Conservation, Forests and Lands
 E. M. MILLER
 Acting Clerk of the Executive Council

Crown Land (Reserves) Act 1978
CROWN LAND TEMPORARILY RESERVED

The Governor in Council under sections 4 and 7 of the *Crown Land (Reserves) Act 1978* temporarily reserves for the purpose mentioned and also exempts from prospecting or from occupation for mining purposes under any miners right the following Crown Land:

MUNICIPAL DISTRICT OF THE CITY OF BALLARAT

BALLARAT EAST—Public Purposes, 1.2 hectares, more or less, being Crown allotment 8A, section 70, Township of Ballarat East, Parish of Ballarat as indicated by hatching on the plan hereunder. (Rs 10310).



Dated 18 August 1987
 Responsible Minister:
JOAN E. KIRNER
 Minister for Conservation, Forests and Lands
 E. M. MILLER
 Acting Clerk of the Executive Council

Crown Land (Reserves) Act 1978
NOTICE OF INTENTION

The Governor in Council under section 10 of the *Crown Land (Reserves) Act 1978* gives notice of intention to revoke the following temporary reservation:

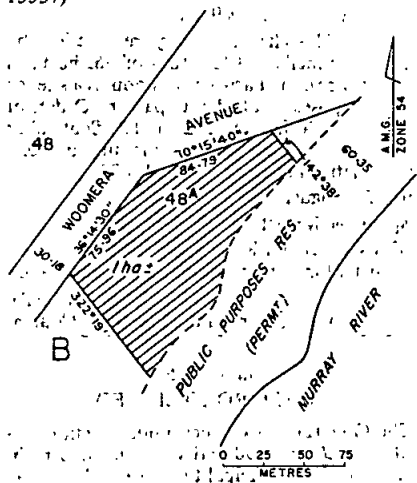
MURRANDARRA—The temporary reservation by Order in Council of 21 August 1882 of 54.2 hectares in the Parish of Murrandarra as a site for Water Supply purposes revoked as to part by Orders of 18 January 1909 and 12 July 1937 so far as the balance of 7.15 hectares more or less is concerned. (Rs 4705).

Dated 18 August 1987
 Responsible Minister:
JOAN E. KIRNER
 Minister for Conservation, Forests and Lands
 E. M. MILLER
 Acting Clerk of the Executive Council

Crown Land (Reserves) Act 1978
**CROWN LAND TEMPORARILY
 RESERVED**

The Governor in Council under sections 4 and 7 of the *Crown Land (Reserves) Act 1978* temporarily reserves for the purpose mentioned and also excepts from prospecting or from occupation for mining purposes under any miners right the following Crown land:

MILDURA—For Water Supply purposes 1 hectare more or less being Crown Allotment 48A, Section B in the Parish of Mildura as indicated by hatching on plan hereunder. (M556 (20) (Rs 13537))



Dated 18 August 1987

Responsible Minister:

JOAN E. KIRNER
 Minister for Conservation, Forests and Lands
E. M. MILLER
 Acting Clerk of the Executive Council

Crown Land (Reserves) Act 1978
**INCORPORATION OF COMMITTEE OF
 MANAGEMENT OF MUDGEEGONGA
 PUBLIC HALL RESERVE**

The Governor in Council under section 14A (1) of the *Crown Land (Reserves) Act 1978*, being satisfied that it is in the public interests to declare to be a corporation the Committee of Management appointed under section 14 (2) of the Act of the land described in the Schedule hereunder—

(a) declares that the Committee of Management shall be a corporation;

(b) assigns the name "Mudgeegonga Hall Reserve Committee Incorporated" to the corporation; and

under section 14B (3) of the Act, appoints Thomas Joseph Carroll to be Chairman of the corporation.

SCHEDULE

An area of 2234 square metres of land in the Township of Mudgeegonga, Parish of Barwidgee temporarily reserved as a site for a Public Hall by Order in Council of 26 November 1941 (vide *Government Gazette* of 3 December 1941).

Dated 25 August 1987

Responsible Minister:

JOAN E. KIRNER
 Minister for Conservation, Forests and Lands
GORDON TIPPETT
 Acting Clerk of Executive Council

Crown Land (Reserves) Act 1978
**REVOCATION OF TEMPORARY
 RESERVATIONS**

The Governor in Council under section 10 of the *Crown Land (Reserves) Act 1978* revokes the following temporary reservations:

BALLARAT—The temporary reservation by Order in Council of 10 February 1976 of 991 square metres of land being Crown Allotment 14A, section 10, Parish of Ballarat as a site for Public Purposes (Departmental Residence). (Rs 10124).

BALLARAT NORTH—The temporary reservations by Order in Council of 18 December 1903 of 8 hectares of land in the Township of Ballarat North as a site for a Night Soil Depot. (Rs 5459).

HADDON—The temporary reservation by Order in Council of 11 December 1917 of 2.78 hectares of land in the Township of Haddon, Parish of Haddon as a site for the Supply of Gravel. (Rs 12704).

Dated 18 August 1987

Responsible Minister:

JOAN E. KIRNER
 Minister for Conservation, Forests and Lands
E. M. MILLER
 Acting Clerk of the Executive Council

Crown Land (Reserves) Act 1978

NOTICE OF INTENTION

The Governor in Council under section 10 of the *Crown Land (Reserves) Act 1978* gives notice of intention to revoke the following temporary reservations:

MALDON—The temporary reservation by Order in Council of 6 September 1881 of 1 hectare more or less in the Parish of Maldon as a site for

affording access to water revoked as to part by Order of 1 April 1941, so far as the balance remaining of 8423 square metres more or less. (Rs 893).

MALDON—The temporary reservation by Order in Council of 18 July 1864 of 24.2 hectares more or less in the Parish of Maldon as a site for gathering grounds for water supply. (Rs 1774).

MALDON—The temporary reservation by Order in Council of 13 May 1890 of 3.24 hectares more or less in the Parish of Maldon as a site for watering purposes. (Rs 11868).

MALDON—The temporary reservation by Order in Council of 25 May 1897 of 2023 square metres more or less in the Township and Parish of Maldon as a site for Water Supply purposes. (L6-217).

MALDON—The temporary reservation by Order in Council of 18 December 1882 of 6120 square metres more or less in the Township and Parish of Maldon as a site for Water Supply purposes. (L6-4421).

MALDON—The temporary reservation by Order in Council of 13 November 1883 of 2580 square metres more or less in the Parish of Maldon as a site for affording access to water. (L6-4421A).

MALDON—The temporary reservation by Order in Council of 9 October 1865 of 2.6 hectares more or less in the Parish of Maldon as a site for watering purposes. (L6-4421B).

MALDON—The temporary reservation by Order in Council of 8 July 1889 of 28.1 hectares more or less in the Parish of Maldon as a site for a Public Park and Ornamental Lake revoked as to parts by Orders of 14 January 1890 and 31 March 1927 so far as the balance remaining of 10 hectares more or less. (Rs 1767).

MALDON—The temporary reservation by Order in Council of 4 March 1862 of 6.8 hectares more or less in the Parish of Maldon as a site for Public Recreation. (Rs 1774).

MALDON—The temporary reservation by Order in Council of 18 July 1864 of 25.1 hectares more or less in the Parish of Maldon as a site for Public Park revoked as to parts by Orders of 22 October 1888, 16 December 1919 and 17 October 1923 so far as the balance remaining of 23.9 hectares more or less. (Rs 1774A).

MALDON—The temporary reservation by Order in Council of 20 August 1918 of 8.72 hectares more or less in the Township and Parish of Maldon as a site for Public purposes. (Rs 1832).

MALDON—The temporary reservation by Order in Council of 24 June 1908 of 21.69 hectares more or less in the Parish of Maldon as a site for a Public Park. (Rs 2732).

MALDON—The temporary reservation by Order in Council of 15 December 1953 of 430 square metres more or less in the township and Parish of Maldon as a site for memorial purposes. (Rs 7202).

MALDON—The temporary reservation by Order in Council of 4 November 1970 of 2.43 hectares more or less in the Parish of Maldon as a site for Public Purposes (Picnic Ground and Preservation of Historic Features). (Rs 9379).

MALDON—The temporary reservation by Order in Council of 19 January 1971 of 6626 square metres more or less in the township and Parish of Maldon as a site for Public Purposes (Municipal Depot). (Rs 9404).

MALDON—The temporary reservation by Order in Council of 18 July 1864 of 1.62 hectares more or less in the Parish of Maldon as a site for Public purposes revoked as to parts by Orders of 3 May 1901, 30 January 1924 and 27 September 1943 so far as the balance remaining of 3022 square metres more or less. (Rs 11878).

Dated 25 August 1987

Responsible Minister:

JOANE E. KIRNER

Minister for Conservation, Forests and Lands

GORDON TIPPETT

Acting Clerk of the Executive Council

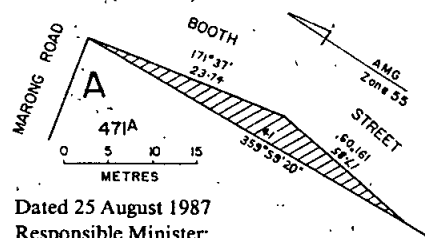
Land Act 1958

UNUSED ROAD CLOSED

The Governor in Council under Section 349 of the *Land Act 1958* and with the consent in writing of the municipality concerned and the adjoining owners closes the following unused road:

Municipal District of the City of Bendigo

BENDIGO—The road at Bendigo, Parish of Sandhurst indicated by hatching on plan hereunder. (L6-3906).



Dated 25 August 1987

Responsible Minister:

JOANE E. KIRNER

Minister for Conservation, Forests and Lands

GORDON TIPPETT

Acting Clerk of the Executive Council

Motor Car Traders Act 1973
Motor Car Traders Act 1986
**APPOINTMENT OF MOTOR CAR
 TRADERS COMMITTEE:**

The Governor in Council under section 7 of the *Motor Car Traders Act 1973* and section 91 of the *Motor Car Traders Act 1986* appoints:

- Richard T. VINEY—Chairman
- John L. TREVENEN—Member
- Frederick D. WRAY—Member
- Jack E. HEWARD—Member
- Brian BARNFIELD—Member

as members of the Motor Car Traders Committee for the purpose of determining the inquiries into the holding of a licence by:

- (a) Salbo Pty Ltd
- (b) Roleystone Pty Ltd
- (c) Prosal Pty Ltd
- (d) Vando Nominees Pty Ltd

and all other inquiries commenced, but not completed on the date on which section 119 of the *Motor Car Traders Act 1986* came into operation.

Dated 25 August 1987

Responsible Minister:

PETER SPYKER
 Minister for Consumer Affairs

GORDON TIPPETT
 Acting Clerk of Executive Council

Parliamentary Committees Act 1968
**INQUIRY INTO THE ROLE AND
 WELFARE OF COMPANION ANIMALS IN
 SOCIETY**

Reference to Social Development Committee

The Governor in Council under section 4F of the *Parliamentary Committees Act 1968* refers the following matter to the Parliamentary Social Development Committee:

The role and welfare of companion animals, excluding animals used in experimentation, in society with reference to:

- (a) the proposals in the paper by the Animal Welfare Advisory Committee entitled "Proposals for Companion Animals Initiatives" dated 19 May 1987;
- (b) the relationship of any proposed legislation to existing legislation including the identification of existing legislation which may require amendment or appeal, with particular reference to the *Dog Act 1970*, the *Livery and Agistment Act 1958*, the *Prevention of Cruelty to Animals Act*

1986; the *Planning and Environment Act 1987*, the *Environment Protection Act 1970*, the *Racing Act 1958* and any other relevant Acts.

Dated 25 August 1987

Responsible Minister:

EVAN WALKER
 Minister for Agriculture and Rural Affairs

GORDON TIPPETT
 Acting Clerk of the Executive Council

Environment Effects Act 1978

ENVIRONMENTAL EFFECTS INQUIRY

The Governor in Council under section 9 (1) of the *Environment Effects Act 1978*, approves the Minister for Planning and Environment appointing Mr Linton Lethlean, Ms Judy Arndt and Mr Frank Barnes to hold an inquiry into the environmental effects of the proposed Port Melbourne Bayside Development.

Dated 18 August 1987

Responsible Minister:

J. H. KENNAN
 Minister for Planning and Environment

E. M. MILLER
 Acting Clerk of the Executive Council

Urban Land Authority Act 1979

TRANSFER OF LAND

Laverton North

The Governor in Council under section 19 (1) of the *Urban Land Authority Act 1979* transfers to the Urban Land Authority the land described in the Schedule.

Schedule

Parish of Truganina

County of Bourke

Lot No.	Plan of Subdivision	Certificate of Title Volume	Folio
26	69559	8579	386

Dated 18 August 1987

Responsible Minister:

FRANK NOEL WILKES
 Minister for Housing

E. M. MILLER
 Acting Clerk of the Executive Council

*Urban Land Authority Act 1979***TRANSFER OF LAND
Churchill**

The Governor in Council under section 19 (1) of the *Urban Land Authority Act 1979* transfers to the Urban Land Authority the land described in the Schedule.

Schedule

Lot One on Plan of subdivision No. 61310 and being part of Crown Allotments 6 and 6B Section A Parish of Traralgon County of Buln Buln and being the whole of the land in Certificate of Title Volume 8808 Folio 083.

Dated 18 August 1987

Responsible Minister:

FRANK NOEL WILKES
Minister for Housing

E. M. MILLER

Acting Clerk of the Executive Council

*Local Government Act 1958***CONFIRMATION OF SEPARATE RATE
SHIRE OF SEYMOUR**

The Governor in Council acting under section 287 of the *Local Government Act 1958* confirms a separate rate made by the Council of the Shire of Seymour on 22 June 1987 for the purpose of providing off-street parking facilities in Regent Street, Seymour.

Dated 18 August 1987

Responsible Minister:

J. L. SIMMONDS
Minister for Local Government

E. M. MILLER

Acting Clerk of the Executive Council

*Hospitals Superannuation Act 1965***DECLARATION OF AMOUNT OF
MINIMUM WAGE INCREASE**

The Governor in Council under section 35A (2) of the *Hospitals Superannuation Act 1965* declares that, in his opinion, having regard to awards of the Australian Conciliation and Arbitration Commission, the amount by which the minimum wage has increased between 30 June 1981 and 30 June 1987 is \$67.27.

Dated 18 August 1987

Responsible Minister:

R. A. JOLLY
Treasurer

E. M. MILLER

Acting Clerk of the Executive Council

*Hospitals and Charities Act 1958***SECTION 53**

Annual General Meeting of Contributors to Kankama—Mornington and District Intellectually Handicapped Persons Welfare Association

The Governor in Council under section 53 of the *Hospitals and Charities Act 1958* fixes the first day of November 1987 as the day prior to which the 1987 Annual General Meeting of the Kankama—Mornington and District Intellectually Handicapped Persons Welfare Association shall be held.

Dated 18 August 1987

Responsible Minister:

CAROLINE HOGG
Minister for Community Services

E. M. MILLER

Acting Clerk of the Executive Council

*Hospitals and Charities Act 1958***AMENDMENT OF SCHEDULE**

The Governor in Council under section 5 (3) of the *Hospitals and Charities Act 1958* declares that the name of the Victorian Baby Health Centres Association in the Second Schedule has been changed to The Queen Elizabeth Centre.

Dated 18 August 1987

Responsible Minister:

DAVID WHITE
Minister for Health

E. M. MILLER

Acting Clerk of the Executive Council

*Hospitals and Charities Act 1958***FIFTH SCHEDULE**

The Governor in Council under section 63A (1) of the *Hospitals and Charities Act 1958* deletes the name of the institution The Queen Elizabeth Hospital for Mothers and Babies from, and adds the name of the subsidised incorporated institution The Queen Elizabeth Centre to, Table B in the Fifth Schedule.

Dated 18 August 1987

Responsible Minister:

DAVID WHITE
Minister for Health

E. M. MILLER

Acting Clerk of the Executive Council

TENDERS

PUBLIC WORKS DEPARTMENT

Tenders are invited for the purposes indicated hereunder and will be received at 2 Treasury Place, Melbourne, 3002, until TWO p.m. on the dates shown.

Tenders must be addressed to the Minister for Public Works with the envelope endorsed "Tender for

Tenders forwarded either by mail, telegram or telex, which arrive after the closing time, will be accepted provided that the official Telecom or Australia Post time and date stamping indicates dispatch prior to the closing time. (TIME AND DATE STAMPING MUST BE REQUESTED AT SOME POST OFFICES.)

(TELEX No. AA152039)

Hand-delivered tenders must be placed in the Department's tender box, in foyer, Ground Floor, 2 Treasury Place, Melbourne.

Tender documents are available from the Contracts Office, Room 29, Ground Floor, 2 Treasury Place, Melbourne and where indicated, at offices of Inspector of Works.

Wednesday, 2 September 1987

Building, Electrical and Mechanical Services etc.

MELBOURNE—Electronic scaffold security system, 233 William Street—County Court, Attorney-General's Department.

Miscellaneous

FOOTSCRAY—Supply of musical equipment, T1421, College of T.A.F.E.

SANDRINGHAM—Supply and install R.F. distribution system, T1428, Police Radio Base Station.

WANGARATTA—Supply of welding equipment, T1432, College of T.A.F.E.

WARRNAMBOOL—Supply of fork lift truck, T1429, College of T.A.F.E.

Wednesday, 9 September 1987

Building, Electrical and Mechanical Services etc.

KURUNJANG—Excavation and concrete works, Stage 2, Phase 2, Block 3, Post Primary School.

KURUNJANG—Hydraulic services, Stage 2, Phase 2, Block 3, Post Primary School.

KURUNJANG—Structural steel works, Stage 2, Phase 2, Block 3, Post Primary School.

LILYDALE—Part first floor fit out works, 7-9 John Street—Ministry for Planning and Environment.

SOUTHBANK—Manufacture and supply of stonework, Promenade—Yarra River, Ministry for Planning and Environment.

SOUTHBANK—Manufacture and supply of paviers, Promenade—Yarra River, Ministry for Planning and Environment.

SOUTHBANK—Supply, installation, consolidation and maintenance of advanced trees and creepers, Promenade—Yarra River, Ministry for Planning and Environment.

SOUTH MELBOURNE—Office partitions and associated works, Health Department—cnr. Johnson Street and Normanby Road.

VARIOUS—Contract 2, 87/88: Supply and delivery of relocatable modular buildings at rates, Various locations—Ministry of Education.

Miscellaneous

PORT MELBOURNE—Supply of wastepaper bins, T3633, P.W.D. Storeyard—69 Salmon Street.

PORT MELBOURNE—Supply of safes and stands, T3642, P.W.D. Storeyard—69 Salmon Street.

PORT MELBOURNE—Supply of trolleys, book and dump, T3632, P.W.D. Storeyard—69 Salmon Street.

Wednesday, 16 September 1987

Building, Electrical and Mechanical Services etc.

ARARAT—Electrical Services, High School. (W.O. Ararat, Horsham).

PASCOE VALE SOUTH—Cyclic Maintenance, Primary School.

RONALD W. WALSH
Minister for Public Works

Public Works Department
Melbourne, 17 August 1987

STATE TENDER BOARD

Tenders for the Service Provisions—Meat, Smallgoods and Poultry

Tenders will be received until 8.30 a.m. on Friday, 4 September 1987 from persons willing to supply meat, smallgoods and poultry in such quantities as may be ordered by the Victorian Government—delivery to be made at the undermentioned places—during the periods stated below:

Meat and Smallgoods—1 November 1987 to 30 April 1988.

Poultry—1 November 1987 to 31 October 1988.

The places for which tenders will be received are as follows:

Melbourne and Metropolitan District

Country Districts: Ararat, Ballarat, Beechworth, Bendigo, Castlemaine, Colac, Creswick, Geelong, Langi Kal Kal, Malmesbury, Morwell River, Sale, Shepparton, Stawell, Tatura, Traralgon, Warrnambool and Warrnambool.

Full particulars and any information may be obtained from the Office of the Tender Board (Telephone 651 3266).

Tenders must be deposited in the Tender Box at the Tender Board Office, 3rd Floor, 49 Spring Street, Melbourne, 3000, or, if sent by post, postage must be prepaid and the tenders addressed to the Chairman of the Tender Board, Tender Board Office, 3rd Floor, 49 Spring Street, Melbourne, 3000, which office they must reach not later than by first post on the date of the closing of tenders. Under no circumstances will tender details be accepted by telephone.

J. M. PAWSON
Secretary to the Tender Board

**PRIVATE
ADVERTISEMENTS**

CITY OF BRUNSWICK

Dog Control—Specified Shopping Areas

Notice is hereby given that Council has declared the following areas as specified Shopping Areas pursuant to section 16 of the *Dog Act 1970*.

Street	Location
Sydney Road	east and west side between Brunswick Road and Moreland Road.
Lygon Street	east and west side between Brunswick Road and Albion Street.
Nicholson Street	west side between Park Street and Brunswick Road.
Brunswick Road	south side between Nicholson Street and Station Street.
McDougall Street	the whole, between Barkly Street and Weston Street.
Moreland Road	south side between Sydney Road and Cameron Street.
Melville Road	west side between Bakers Parade and Moreland Road. 42 metres north of the north building line of Albion Street to a point 71.0 metres south of the south building line of Albion Street.
Albion Street	east between Whitby Street and Hunter Street. north side from Melville Road building line to a point 40.16 metres further east. south side from Melville Road building line to a point 35.53 metres further east.
Grantham Street	east side between Heller Street and Brunswick Road.
Holmes Street	between Davies Street and Moreland Road.

Any previous order is hereby revoked.

K. D. WILSON
8360 Town Clerk

Town and Country Planning Act 1961
**CITY OF CASTLEMAINE INTERIM
DEVELOPMENT ORDER 1980**

Notice that an Amendment has been Prepared and is Available for Public Inspection
Amendment No. 1

Notice is hereby given that the City of Castlemaine, in pursuance of its powers under

the Town and Country Planning Act, has prepared an amendment to the City of Castlemaine Interim Development Order 1980.

The amendment proposes to rezone land described as 310-314 Barker Street, being (C. A. 4 and Part of C. A. 3, Section 29) Castlemaine, from Township to Industrial zone.

A copy of the amendment has been deposited at the offices of the City of Castlemaine, Lytleton Street, Castlemaine and the Office of the Ministry for Planning and Environment, The Olderfleet Building, 477 Collins Street, Melbourne, and will be available for inspection during office hours by any person free of charge.

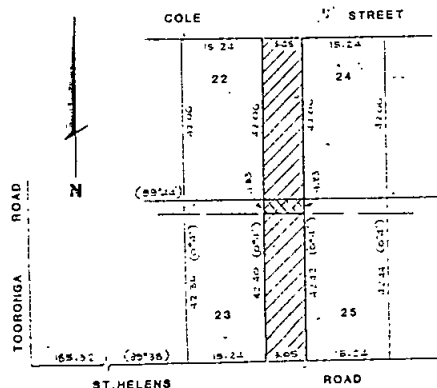
Any persons affected by the amendment are required to set forth in writing any submission they may wish to make with respect to the amendment, addressed to the Chief Executive Officer, City of Castlemaine, P.O. Box 185, Castlemaine 3450, by October 2 1987 and state whether they wish to be heard in respect of their submission.

GEOFF KOHLMAN
Chief Executive Officer

8377

CITY OF HAWTHORN
Road Discontinuance

Pursuant to section 528 (2) of the *Local Government Act 1958*, the Council of the City of Hawthorn after consultation with Public Authorities and the advertising of its intention and notification to the registered proprietor of the land, owners and occupiers of any land abutting or immediately adjacent to the road has resolved at an ordinary meeting held on 17 March 1987 that the road abutting 22-24 Cole Street and 23-25 St. Helens Road, Hawthorn and contained in Certificate of Title, Volume 4181, Folio 160, and as shown by hatching on the plan hereunder



is not reasonably required as a road for public use be discontinued and sold by private treaty.

Notwithstanding such discontinuance, the Melbourne and Metropolitan Board of Works shall continue to have and possess the same right, title, power, authority or interest as they had prior to such discontinuance over that portion shown by cross hatching on the plan hereunder with respect to any drains or pipes laid in or over such land for the purpose of sewerage.

B. C. SMITH
Town Clerk

8385

Town and Country Planning Act 1961
CITY OF HORSHAM PLANNING SCHEME
Notice of a Proposed Amendment to the City of Horsham Scheme
Amendment No. 124

Notice is hereby given that, pursuant to subsection 7 of section 32 of the *Town and Country Planning Act 1961*, the Minister has required that the City of Horsham given notice of and deposit for inspection by the public, for a period of one month and a proposed amendment to the City of Horsham Planning Scheme.

The amendment, known as Amendment No. 124 is to rezone land as bounded by Florence, Wavell, Houston and Edward Streets, Horsham from Existing Public Purposes Reserve (Education Department) to Residential A.

The proposed amendment is available for inspection free of charge during office hours at the offices of the City of Horsham, Civic Centre, Horsham, at the office of the Ministry for Planning and Environment, The Olderfleet Buildings, 477 Collins Street, Melbourne, and the Ministry's Regional Office, corner Doveton and Mair Streets, Ballarat.

Any persons affected by the proposed amendment are required to set forth in writing any submission they may wish to make with respect to the proposed amendment addressed to the Minister for Planning and Environment, 477 Collins Street, Melbourne by one month from notice in *Government Gazette*, 26 September 1987.

Dated 20 August 1987

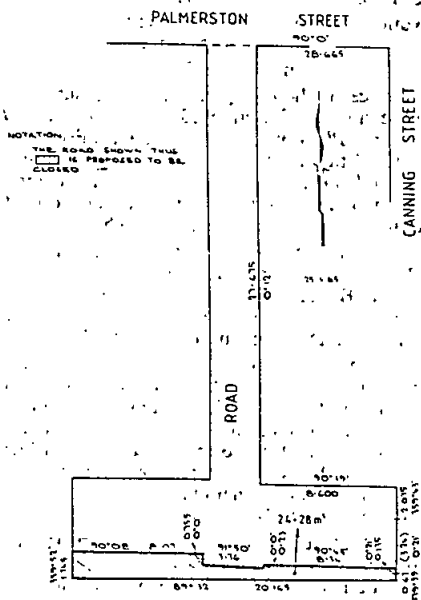
R. A. MARSHALL
Town Clerk

8387

CITY OF MELBOURNE
Discontinuance of Roads

Take notice that in accordance with the provisions of section 528 (2) (a) of the *Local Government Act 1958*, the Council of the City of Melbourne on 3 August 1987 resolved as follows:

- (a) That the Council is of the opinion that the portion of Corporation Lane No. 1666, Carlton, adjoining the property known as No. 69A Palmerston Street, Carlton, as shown hatched on the accompanying plan attached hereto, is not reasonably required as a road for public use; and
- (b) That the said portion of the road be discontinued and upon publication of the resolution in the *Government Gazette* the said portion of the road shall be deemed to be discontinued and the land being the said portion of the road shall vest in the municipality and may be sold by agreement.



D. N. BETHKE
8361 Chief Executive and Town Clerk

CITY OF PORT MELBOURNE
By-Law No. 171
Garbage By-Law

Notice is hereby given that the Council at its meeting held on 23 June 1987, confirmed by special order, a resolution passed at its meeting held on 2 June 1987, to make and adopt By-Law No. 171 for the purpose of:

- (a) The provision, use and control of receptacles for the deposit and collection

- of refuse and rubbish (whether temporary or otherwise) and prescribing the size and shape of and the materials to be used in the construction of such receptacles;
- (b) Preventing or regulating the deposit of refuse and rubbish upon the streets and other lands and places under the control of the Council;
- (c) Imposing upon the occupier of any premises the duties of the cleansing of footways and pavements adjoining such premises;
- (d) The removal, replacement, cleansing and disinfecting of refuse receptacles and the use of deodorants or disinfectants in such receptacles.

This By-Law shall apply to and have operation throughout the whole of the Municipal district of the City of Port Melbourne.

A copy of the said By-law is open for inspection free of charge during office hours at the Town Hall, 333 Bay Street, Port Melbourne.

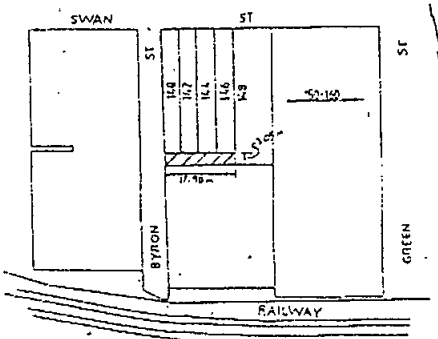
F. C. JACKSON
Town Clerk

8383

CITY OF RICHMOND
Road Discontinuance

Pursuant to section 528 (2) of the *Local Government Act 1958*, the Council of the City of Richmond, after consultation with Public Authorities, the advertising of its intention, and notification to the registered proprietor of the land, owners and occupiers of any land abutting or immediately adjacent to the road has resolved at an ordinary meeting held on 10 August 1987:

- (a) That Council discontinue the Right-of-Way at the rear of 140-148 Swan Street, Richmond (more accurately described by hatchure on the plan below) such Right-of-Way being in the opinion of Council not reasonably required for public use;



- (b) That notwithstanding such discontinuance, the Melbourne and Metropolitan Board of Works and the Council shall continue to have and possess the same right, title, power, authority or interest in or in relation to the whole of the land as it had, or possessed prior to such discontinuance with respect to or in connection with any drains or pipes laid in on or over such land;
- (c) That such lands resulting from the discontinued Right-of-Way be sold by private treaty.

D. G. WILLIAMS
Town Clerk

8365

Form 2.1
Town and Country Planning Act 1961
CITY OF SHEPPARTON PLANNING
SCHEME 1953

Notice that a Planning Scheme has been Prepared and is Available for Inspection
Amendment No. 112, 1987

Notice is hereby given that the Council of the City of Shepparton, in pursuance of its powers under the *Town and Country Planning Act 1961*, has prepared a scheme for the purpose of:

Amending the Town Planning Scheme to allow the rezoning of:

Land at 127 Numurkah Road from Commercial "C" to Residential "C"

Land at 137 Numurkah Road from Commercial "B" to Residential "C" to permit the construction of display homes.

This Amendment includes land being Lot 2 on LP63960, facing Pine Road, which was not shown on the maps, as previously exhibited.

A copy of the scheme has been deposited at the office, of the Council, Municipal Offices, Welsford Street, Shepparton, and at the office of the Ministry for Planning and Environment (Plan Inspection Section), Ground Floor, The Olderfleet Buildings, 477 Collins Street, Melbourne and will be open for inspection during office hours by any person free of charge.

Any persons affected by the scheme are required to set forth, in writing, any submission they may wish to make, with respect to the scheme, addressed to the City Manager/Town Clerk, City of Shepparton, PO Box 989, Shepparton, 3630, by 28 September 1987, and state whether you wish to be heard in respect of the submission.

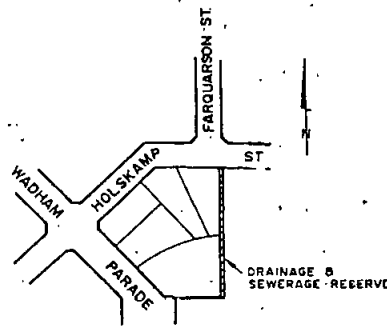
I. R. RAINES
Acting Town Clerk

8384

CITY OF WAVERLEY

Vesting of a Drainage and Sewerage Reserve

Notice is hereby given that the Council of the City of Waverley at its meeting held on 18 August 1987 resolved pursuant to section 569BA (1) of the *Local Government Act 1958* that the whole of the land comprised in the drainage and sewerage reserve shown on Lodged Plan 12918 and as delineated on the plan hereunder shall vest in the Council of the City of Waverley.



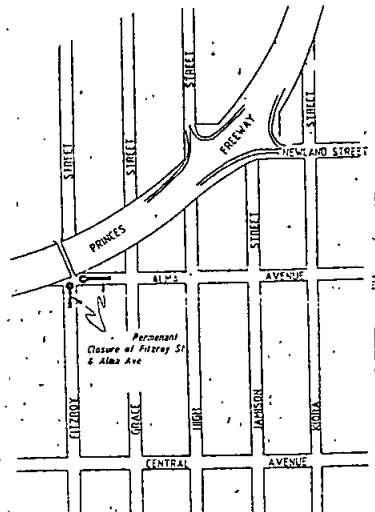
COLIN J. BOCK
Town Clerk

8378

CITY OF WERRIBEE

Road Closure

Notice is hereby given that the Council of the City of Werribee, pursuant to the provisions of section 539c of the *Local Government Act 1958*,



8384

on 20 July 1987 adopted by order a proposal for the closure of Fitzroy Street and Alma Avenue, west of Grace Street, Laverton, as shown on the plan hereunder. This order as adopted by resolution of Council shall come into operation on 15 September 1987.

8373

J. T. KERR
Town Clerk

RURAL CITY OF WODONGA

General Notice

The Rural City of Wodonga having made provision for carrying off the sewage from each and every property which or any part of which is within the Sewerage Area hereinafter described doth hereby declare that on or after 1 October 1987, each and every property which or any part of which is within the said sewerage area, shall be deemed to be a seweraged property within the meaning of the *Sewerage Districts Act 1958*.

The Sewerage Areas hereinafter referred to, are:

Sewerage Area 127—being Lots 1 to 5 inclusive of L.P. 203716 (Winch Subdivision).

Sewerage Area No. 128—being Lot 6 of L.P. 137276 (Golf Club).

By Order of the Rural City of Wodonga

I. J. MACAULEY, Mayor
8386 R. I. O'TOOLE, Town Clerk

SHIRE OF BACCHUS MARSH

Compulsory Acquisition

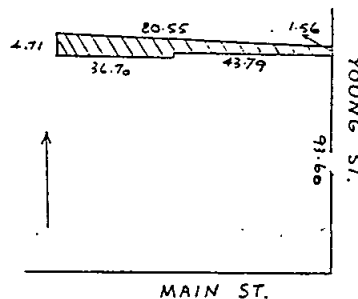
Land Fronting Young Street, Bacchus Marsh

Council has deemed it expedient to exercise its power of taking compulsorily the land delineated and hatched on the accompanying plan being part of Crown Portion 9, Parish of Korkuperrimul (Conveyance Book No. 48 Folio 559) to enable a consolidation of title to occur and facilitate the issue of a building permit for the erection of a shopping and office complex across this and adjoining land.

Council has caused to be prepared, a map and other papers setting out the general description of the work undertaking for which the land proposed to be taken is to be used, the description of the land proposed to be taken and the names of the owners or reputed owners, lessees or reputed lessees, mortgagees and occupiers of that land so far as those names are known to be or can be ascertained by the Council and whereas the said map and other papers are deposited at the Office of the said Council at Bacchus Marsh and are and shall be open for inspection by all persons interested at all reasonable hours for the

space of forty clear days after the publication of this notice in the *Government Gazette* now notice is hereby given to all persons affected by the proposed taking of the said land to set forth in writing within forty clear days of the publication of this notice in the *Government Gazette* all objections which they may have to the taking of the said land.

Objections should be addressed to the undersigned, Shire of Bacchus Marsh, P.O. Box 216, Bacchus Marsh.



8396

IAN D. MORRIS, Shire Secretary

Town and Country Planning Act 1961

SHIRE OF BRIGHT PLANNING SCHEME 1983

Notice of a Proposed Amendment to the Shire of Bright Planning Scheme 1983 Amendment No. 11

Notice is hereby given that, pursuant to subsection 7 of section 32 of the *Town and Country Planning Act 1961*, the Minister has required that the Council of the Shire of Bright give notice of and deposit for inspection by the public, for a period of 1 month a proposed amendment to the Shire of Bright Planning Scheme 1983.

The amendment, known as Amendment No. 11 is to remove the land comprising the former Wangaratta to Bright Railway Line from a Railway Reserve and to include the land in a variety of new zones generally conforming with the surrounding land use and certain attendant changes to the ordinance are also proposed.

The proposed amendment is available for inspection free of charge during office hours at the offices of the Council of the Shire of Bright, Churchill Avenue, Bright, and at the office of the Ministry for Planning and Environment, The Olderfleet Buildings, 477 Collins Street, Melbourne.

Any persons affected by the proposed amendment are required to set forth in writing

any submission they may wish to make with respect to the proposed amendment addressed to the Minister for Planning and Environment 477 Collins Street, Melbourne by Monday, 28 September 1987.
Dated 26 August 1987

DAVID YENCKEN
8390 Secretary for Planning and Environment

Town and Country Planning Act 1961
**NOTICE OF PROPOSED AMENDMENT TO
THE SHIRE OF BRIGHT PLANNING
SCHEME 1983**

Amendment No. 15
Notice is hereby given that, pursuant to subsection 7 of section 32 of the *Town and Country Planning Act 1961*, the Minister has required that the Shire of Bright give notice of and deposit for inspection by the public, for a period of one month, a proposed amendment to the Shire of Bright Planning Scheme 1983.

The amendment, known as Amendment No. 15 is to include new planning controls into the Scheme to protect the historic and landscape qualities of the township of Wandiligong.

The proposed amendment is available for inspection free of charge during office hours at the offices of the Shire of Bright, Churchill Avenue, Bright, the North East-Goulburn regional office of the Ministry for Planning and Environment, Astra House, Jack Hore Place, Wodonga, and at the office of the Ministry for Planning and Environment, The Olderfleet Buildings, 477 Collins Street, Melbourne.

Any persons affected by the proposed amendment are required to set forth in writing any submissions they may wish to make with respect to the proposed amendment addressed to the Minister for Planning and Environment, 477 Collins Street, Melbourne by Monday, 28 September 1987.

Dated 26 August 1987
DAVID YENCKEN
8391 Secretary for Planning and Environment

Town and Country Planning Act 1961
**SHIRE OF CRESWICK INTERIM
DEVELOPMENT ORDER 1978**

Notice that an Amendment to an Interim Development Order has been Prepared and is Available for Inspection
Amendment No. 9

Notice is hereby given that the Shire of Creswick in pursuance of its powers under the *Town and Country Planning Act 1961*, has

prepared an amendment to the Interim Development Order to prohibit the establishment of brothels within the Shire of Creswick.

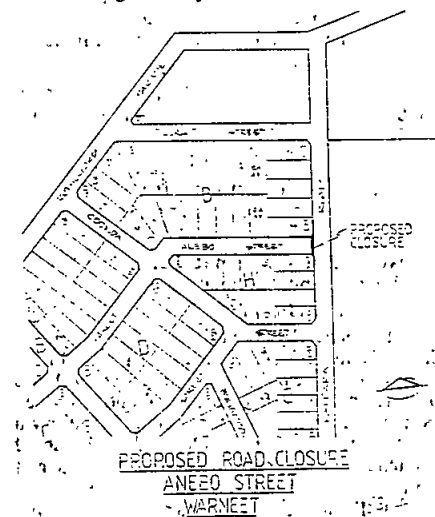
A copy of the amendment to the order has been deposited at the Shire of Creswick, 68 Albert Street, Creswick 3363; the Ministry for Planning and Environment, The Olderfleet Buildings, 477 Collins Street, Melbourne 3000; the Ministry for Planning and Environment, Level 2, State Government Offices, cnr. Mair and Doveton Streets, Ballarat 3350 and will be open for inspection during office hours by any person free of charge.

Any persons affected by the amendment to the order are required to set forth in writing any submissions they may wish to make with respect to the amendment addressed to the Shire Engineer and Planning Officer, Shire of Creswick, Shire Offices, 68 Albert Street, Creswick by 30 September 1987 and is required to state whether you wish to be heard in respect of the submission.

B. W. SCHREENAN
8358 Shire Engineer and Planning Officer

SHIRE OF CRANBOURNE
Road Closure

Pursuant to the provisions of section 539C of the *Local Government Act 1958* the Council of the Shire of Cranbourne, having prepared documents and served the necessary notice on all persons concerned with the closure of Anebo Street, Warneet and referred the proposal to the Road Traffic Authority for consideration and there being no objections received to the



proposal, the Council at its meeting of 12 August 1987 made an order to adopt the proposal without modification or alteration and the order so confirmed shall come into operation as from 24 August 1987.

8394 T. VICKERMAN, Chief Executive

Form 2.1

Town and Country Planning Act 1961
SHIRE OF FLINDERS PLANNING SCHEME
1962

Notice that a Planning Scheme has been Prepared and is Available for Inspection
Amendment No. 211A, 1986.

Notice is hereby given that the Council of the Shire of Flinders in pursuance of its powers under the *Town and Country Planning Act 1961* has prepared a scheme to amend the Planning Scheme Ordinance as it affects the subdivision provisions in the recreation zone.

A copy of the amendment has been deposited at the office of the Shire of Flinders, Boneo Road, Rosebud, and at the office of the Ministry for Planning and Environment, The Olderfleet Buildings, 477 Collins Street, Melbourne, and will be open for inspection during office hours by any person free of charge.

Any persons affected by the amendment are required to set forth in writing any submission they may wish to make with respect to the amendment addressed to: The Chief Executive Shire of Flinders P.O. Box 1000 Rosebud 3939 by 30 September 1987 and state whether you wish to be heard in respect of your submission.
Dated 28 August 1987

8356 LARRY M. JONES
Shire Secretary

Form 2.1

Town and Country Planning Act 1962
SHIRE OF FLINDERS PLANNING
SCHEME, 1962

Notice that a Planning Scheme has been Prepared and is Available for Inspection
Amendment No. 210A, 1987

Notice is hereby given that the Council of the Shire of Flinders in pursuance of its powers under the *Town and Country Planning Act 1961* has prepared a scheme for the area of land described as the 'Peninsula Gardens' site, Part Crown Allotments 17B & 17C, 30H & 30J, Parish of Wannaeue, Jetty Road, Rosebud, to rezone it from recreation zone to part rural residential 2, part Hillside residential, part residential 1 and part local commercial.

A copy of the amendment has been deposited at the office of the Shire of Flinders, Boneo Road, Rosebud, and at the office of the Ministry for Planning and Environment, The Olderfleet Buildings 477 Collins Street, Melbourne, and will be open for inspection during office hours by any person free of charge.

Any persons affected by the amendment are required to set forth in writing any submission they may wish to make with respect to the amendment addressed to: The Chief Executive Shire of Flinders P.O. Box 1000 Rosebud 3939 by 30 September 1987 and state whether you wish to be heard in respect of your submission.
Dated 26 August 1987

8357 LARRY M. JONES
Shire Secretary

SHIRE OF FLINDERS

By-law No. 82—Refuse By-law

Notice is hereby given that the Council of the Shire of Flinders has made a By-law No. 82 under the provisions of the *Health Act 1958* which replaces By-law No. 64 for the purpose of providing for the collection, removal and disposal of refuse.

Resolution for passing this By-law was made by Council at its meeting on 4 February 1987 and confirmed on 27 May 1987.

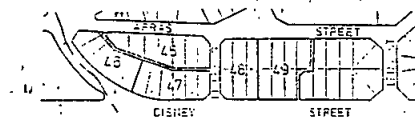
A copy of the By-law has been deposited at the office of the Council, Boneo Road, Rosebud and is open for inspection, free of charge during office hours.

8374 LARRY M. JONES
Chief Executive/Shire Secretary

SHIRE OF HASTINGS

Proposed Discontinuance of Rights-of-Way
Oswins Estate (Eastern Sector), Crib Point

The Council of the Shire of Hastings, at its meeting held on May 19 1987, being of the opinion that the unused rights-of-way depicted hatched on the plan hereunder, being adjacent to Restructure Lots 45 and 59, Arras Street, Oswins Estate (Eastern Sector), Crib Point, are not reasonably required as rights-of-way, for public use, and having considered all objections pursuant to section 193A of the *Local Government Act 1958* (as amended), resolved to discontinue



the rights-of-way pursuant to section 528 (2) of the *Local Government Act 1958* (as amended), and to sell the land being the discontinued rights-of-way by private treaty.

Dated August 14 1987

W. R. FEATHERSTON
Shire Secretary

SHIRE OF KORONG

Allocation of Street Names

Notice is hereby given in accordance with the provisions of section 535 (4) of the *Local Government Act 1958*, that after having advertised its intention by the publication of a public notice, and after having notified its intention to every occupier of every premises abutting the streets described hereunder, the Council of the Shire of Korong at its Meeting held on 21 July 1987 resolved the following:

To name the following Government Roads

1. The road to the east off the Bridgewater/Serpentine Road, approximately 955 metres north of the Calder Highway (Main Street) to now be known as Chinaman's Lane.
2. The road to the south off the Calder Highway (Main Street) approximately 483 metres west from the Loddon River to now be known as Walnut Avenue.
3. The four roads to the east off the Bridgewater/Dunolly Road (Arnold Road); south from the Calder Highway (Main Street) in order, to now be known as Brewery Lane, Steam Mill Lane, Memsie Lane and Pump Lane.
4. The road to the west off the Bridgewater/Dunolly Road (Arnold Road), approximately 201 metres south from the Calder Highway (Main Street) to now be known as Redwood Street.
5. The road to the west off the Bridgewater/Dunolly Road (Arnold Road), approximately 845 metres south from the Calder Highway (Main Street) to now be known as Pondage Road.

J. R. WALTON
Shire Secretary

Form 21

Town and Country Planning Act 1961 SHIRE OF HEALESVILLE INTERIM DEVELOPMENT ORDER 1986

Notice that an Amendment has been Prepared and is Available for Inspection
Amendment No. 8

Notice is hereby given that the Shire of Healesville in pursuance of its powers under the *Town and Country Planning Act 1961* has

prepared an Amendment for the rezoning of Lots 7-11 and 18-22 on L.P. 2073, Thomas Road, Healesville from High Density Residential to Restricted Use Zone (Sawmill) A.

A copy of the Amendment has been deposited at the Shire Office, 231 Maroondah Highway, Healesville, at the office of the Ministry for Planning and Environment, The Olderfleet Buildings, 477 Collins Street, Melbourne and will be open for inspection during office hours by any person free of charge.

Any persons affected by the Amendment are required to set forth in writing any submission they may wish to make with respect to the Amendment addressed to the Shire Secretary, Shire of Healesville, Private Bag No. 3, Healesville, 3777 by 28 September 1987 and state whether you wish to be heard in respect of your submission.

Dated 25 August 1987

J. W. CHANDLER
Acting Shire Secretary

Form 2.1

Town and Country Planning Act 1961 SHIRE OF LILLYDALE PLANNING SCHEME 1958

Notice that a Planning Scheme has been Prepared and is Available for Inspection
Amendment No. 236

Notice is hereby given that the Council of the Shire of Lillydale in pursuance of its powers under the *Town and Country Planning Act 1961* has prepared a scheme for the rezoning of land situated at and described as Lot 2 on Lodged Plan 71600, Belfast Road, Montrose, from Residential (Rural A) Zone to Special Uses Zone (No. 17—Tourist Development).

A copy of the scheme has been deposited at the Shire Offices, Shire of Lillydale, Anderson Street, Lillydale, and at the Office of the Ministry for Planning and Environment, The Olderfleet Buildings, 477 Collins Street, Melbourne, and will be open for inspection during office hours by any person free of charge.

Any persons affected by the scheme are required to set forth in writing any submissions they may wish to make with respect to the scheme, addressed to the Shire Secretary, Shire Offices, Shire of Lillydale, Anderson Street, Lillydale, by 28 September 1987, and to state whether they wish to be heard in respect of their submissions.

Dated 8 August 1987

G. L. FREEMAN
Shire Secretary

SHIRE OF McIVOR

Appointment of Prosecuting Officer

Notice is hereby given that the Council of the Shire of McIvor has appointed:

Sergeant Ian William Overend No. 14597 as Prosecuting Officer for the Shire of McIvor in lieu of Sergeant David Long No. 15100, transferred.

D. J. MONTGOMERY
8355 Shire Secretary

SHIRE OF MELTON

Household Refuse By-Law

Pursuant to section 207 of the *Local Government Act 1958*, notice is hereby given that the Council of the Shire of Melton, at its meeting on 4 May 1987, adopted By-Law No. 63, know as the Household Refuse By-Law.

The By-Law has been made for the purpose of—

- (a) repealing By-Law No. 38;
- (b) prescribing that authorised garbage receptacles may include plastic garbage bins and prohibiting the use of plastic bags as garbage receptacles;
- (c) operation through the whole of the municipality.

A copy of the By-Law is open for inspection at the Municipal Offices free of charge during office hours.

ALAN K. LEE
8434 Shire Manager/Shire Secretary

SHIRE OF MELTON

Sewerage

General Notice

The Shire of Melton, having made provision for carrying off the sewage from each and every property which or any part of which is within the Sewerage Areas hereinafter described, hereby declares that on and after 30 September 1987, each and every property shall be deemed to be a seweraged property within the meaning of the *Sewerage District Act 1958*.

The Sewerage Areas referred to above are defined as follows:

Sewerage Area No. 47

The area bounded by Wilson Road to the north, Rees Road to the west, Mathews Street, Hume Avenue and Mitchell Road to the east and Crown Allotment 6 section "B" Djerrivarrh to the south and including Lots 181 to 189 inclusive LP 52514 and Lot 1 LP 123040.

The areas are shown on plans which may be inspected at the Shire Offices, High Street, Melton.

By Order of the said Shire of Melton

M. WOOD, President
8435 A. K. LEE, Secretary

*Sewerage Districts Act 1958**Water and Sewerage Authorities (Restructuring) Act 1983*

SHIRE OF MELTON

Notice of Proposed Compulsory Acquisition of Land

Notice is hereby given pursuant to the abovementioned Acts that The President, Councillors and Ratepayers of the Shire of Melton intends to take land compulsorily in accordance with section 111 of the *Sewerage Districts Act 1958*.

The nature of the works in respect of which the land is proposed to be taken is an outfall main from Rockbank to the Purification Plant in Butlers Road, Melton.

A plan of the proposed works being plan Corr. 76/1349/P86/46 approved by the Governor-in-Council on 11 June 1986 will be open for inspection at the offices of the Shire between the hours of 9.30 a.m. and 4.00 p.m. on each week day for 30 days after 4 September 1987.

The following easements are required by the Shire for the purposes of such works—

- (a) An easement over that part of the land delineated and coloured yellow on the said plan as is part of Lot 7 on Plan of Subdivision No. 146148R and being part of the land described in Certificate of Title Volume 9584, Folio 894.
- (b) An easement over that part of the land delineated and coloured yellow on the said plan as is part of Lot 8 on Plan of Subdivision No. 146147T and being part of the land described in Certificate of Title Volume 9573, Folio 294.
- (c) An easement over that part of the land delineated and coloured yellow on the said plan as is part of Lot 15 on Plan of Subdivision No. 146147T and being part of the land described in Certificate of Title Volume 9573, Folio 301.

Dated 20 August 1987

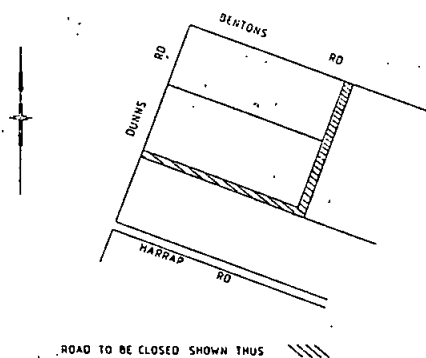
ALAN K. LEE
8359 Shire Manager/Shire Secretary

SHIRE OF MORNINGTON

Road discontinuance

Pursuant to section 528 (2) of the *Local Government Act 1958*, the Council of the Shire of Mornington, not less than one month after publishing a public notice in a newspaper generally circulating in the Municipal District and giving written notice to the registered proprietor of the land and the owner and occupiers of any land abutting or immediately adjacent to the road, has by resolution of its meeting held on 10 August 1987, resolved that:

- (a) the un-named road between Dunns Road and Bentons Road, Mornington, and included within Memorial 396, Book 70, is in the opinion of Council not reasonably required for public use and shall be discontinued;
- (b) notwithstanding such discontinuance, the Mornington Peninsula and District Water Board shall continue to have and possess the same right, power, authority or interest in portion of the land with respect to or in connection with any pipes laid in such land;
- (c) such lands resulting from the discontinued road shall vest in the Shire of Mornington.



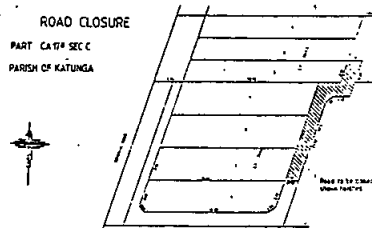
8393 **D. G. COLLINGS**
Chief Executive Officer

SHIRE OF NUMURKAH

Road Discontinuance

Pursuant to section 528 (2) of the *Local Government Act 1958*, the Council of the Shire of Numurkah at its Ordinary Meeting of Council held on 21 July 1987, resolved that the road shown hatched on the plan below, be discontinued and sold by private treaty.

That notwithstanding such discontinuance the Council shall continue to have and possess the same right, title, power authority or interest in or in relation to the whole of the land shown by hatching on the said plan as it had or possessed prior to such discontinuance with respect to or in connection with any drains or pipes laid or erected in on or over such land for the purposes of drainage or sewerage.



8395 **L. G. MITCHELL**, Shire Secretary

SHIRE OF ROMSEY

By-Law No. 40

Recreational Vehicles By-Law

A By-Law made under the *Local Government Act 1958*; and numbered 40 for the purpose of regulating the use of Motorised Recreation vehicles and suppressing nuisances.

The resolution for passing this By-Law was first carried on Wednesday, 13 May 1987 and confirmed on Wednesday, August 12 1987.

A copy of the By-Law is open for inspection free of charge, during office hours at the Office of the Council, Main Street, Romsey.

Dated 13 August 1987

8388 **B. F. CARNE**
Shire Secretary

SHIRE OF ROSEDALE

Naming of Street or Road

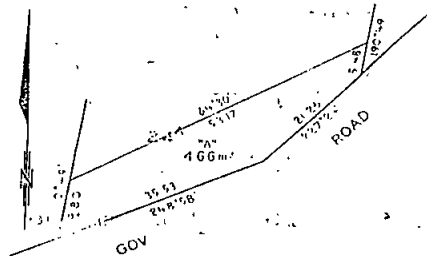
Notice is hereby given that pursuant to the provisions of section 535 (4), the Council of the Shire of Rosedale resolved at the Ordinary Meeting held on Monday, 17 August 1987 that the intersection of Sale-Heyfield Road and Traralgon-Maffra Road commonly known as Winkies Corner be hereinafter formally known as Winkies Corner.

8398 **P. L. TATTERSON**, Shire Secretary

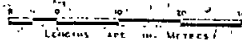
SHIRE OF WANNON

Declaration of Land as Public Highway

Pursuant to the provisions of section 522 of the Local Government Act 1958 the Council of the Shire of Wannon hereby directs that the land in the Parish of Moree being the land marked "A" on the Plan annexed hereto, which has been purchased, taken or acquired by it, shall be a Public Highway on and from the date of publication of this Order in the Government Gazette.



PLAN FOR TRANSFER PURPOSES
PART OF CROWN ALLOTMENT 24A
PARISH OF MOOREE
COUNTY OF DUNDAS



The common seal of the President, Councillors and the ratepayers of the Shire of Wannon was hereunto affixed this eighteenth day of August 1987.

H. M. WETTENHALL, President
D. J. KOCH, Councillor
J. WALLIS, Secretary

8397

Town and Country Planning Act 1961
SHIRE OF HUNTLY-INTERIM
DEVELOPMENT ORDER 1983

Notice that an Interim Development Order Amendment has been Prepared and is Available for Inspection.

Amendment No. 5

Notice is hereby given that the Council of the Shire of Huntly in pursuance of its powers under the Town and Country Planning Act 1961, has prepared an Amendment to its existing Interim Development Order in order to reduce the minimum size of allotments in any new subdivision in the Low Density Residential zone as follows—

- (a) unsewered blocks—0.4 Hectares (1 acre)
- (b) sewered blocks—0.3 Hectares (.75 acre)

A copy of the Amendment has been deposited at the Municipal Offices, Midland Highway, Huntly, the office of the Ministry for Planning and Environment, 391 Hargreaves Street, Bendigo and at the office of the Ministry for Planning and Environment (Plan Inspection Section), 5th Floor, 235 Queen Street, Melbourne, and will be open for inspection during office hours to any person free of charge.

Any persons affected by the Amendment are required to set forth in writing any submission they may wish to make with respect to the Amendment addressed to the Shire Secretary, Shire of Huntly, Municipal Offices, Midland Highway, Huntly 3551, by 2 October 1987, and is required to state whether you wish to be heard in respect of the submission.

PHILIP G. NELSON

Acting Shire Secretary

8392

Form 2.1

Town and Country Planning Act 1961

SHIRE OF WOORAYL

Notice that an Amendment has been Prepared and is Available for Inspection

Amendment No. 89

Notice is hereby given that the Shire of Woorayl in pursuance of its powers under the Town and Country Planning Act 1961 has prepared an amendment for the Municipal District of the Shire of Woorayl.

The primary purpose of this amendment is to show proposed main road widening deviations throughout the Shire of Woorayl. Sections of the following roads are affected:

- Tarwin Lower-Inverloch
- Wild Dog Valley
- Leongatha-Mirboo North
- Leongatha-Yarragon
- Farmers
- Inverloch-Leongatha.

A copy of the amendment has been deposited at the Shire Offices, 9 Smith Street, Leongatha, Ministry for Planning and Environment, 33-39 High Street, Cranbourne and at The Olderfleet Buildings, 477 Collins Street, Melbourne, and will be open for inspection during office hours by any person free of charge.

Any persons affected by the amendment are required to set forth in writing any submission they may wish to make with respect to the amendment addressed to the Shire Secretary by 26 November 1987 and state whether they wish to be heard in respect of their submission.

R. G. STANLEY

Shire Secretary

8379

I, the Right Reverend John Hazlewood of Bishops Registry Ballarat Bishop of Ballarat Head or Authorized Representative of the Denomination known as the Anglican Church of Australia in the Diocese of Ballarat in Victoria with the consent of the Corporation styled The Ballarat Diocesan Trustees of 49 Lydiard Street South Ballarat the Trustee of the land described in the sub-joined Statement of Trusts hereby applies to the Governor of the State of Victoria for leave to dispose of the said land by the means and for the purposes mentioned in the said Statement of Trusts and I certify that the said land hereinafter mentioned was permanently reserved from sale by the Governor in Council as a site for Church of England purposes by Order in Council dated 24 July 1865.

That the only trustee of the said land is the said Corporation styled The Ballarat Diocesan Trustees.

That there are no improvements on the said land.

Dated 13 April 1987

+JOHN BALLARAT
Signature of Head or Authorised Representative
The Corporation styled The Ballarat Diocesan
Trustees hereby consents to this Application.

The Common Seal of the Corporation styled the Ballarat Diocesan Trustees was affixed hereto in the presence of us being three of the Trustees authorised to test the affixing of such seal.

+JOHN BALLARAT
GRAHAM H. WALDEN
M. WHITELAW

Statement of Trusts

Description of Land—Site for Church of England purposes, temporarily reserved by Order in Council of 24 July 1865. 4046 square metres, Township of Winslow, Parish of Yarrpturk, County of Villiers, being Crown allotment 1 Section 7. Commencing at the south-western angle of Crown allotment 2 section 7; bounded thence by that allotment bearing 71°47' 100-58 metres; by roads bearing 161°47' 40-23 metres and bearing 251°47' 100-58 metres, and thence by a line bearing 341°47' 40-23 metres to the point of commencement.

Name of Trustees—The Ballarat Diocesan Trustees of 49 Lydiard Street South Ballarat.

Powers of Disposition—To permit and suffer so much of the land as shall not be disposed of under the powers hereinafter specified to be used for the purposes for which it was promised or permanently reserved from sale by the Crown.

To let lease sell mortgage or exchange if concurred in by the said Head or Authorised representative.

Purposes to which proceed of disposition are to be applied—Moneys obtained from sale leases mortgages or exchanges to be paid to the Anglican church purposes as shall be directed by the said Trustee but to be subject nevertheless to the payment 'or deduction' therefrom of all costs charges and expenses incurred by the Trustee or for which it shall be liable in respect of the trust estate.

CUTHBERTS, 101 Lydiard Street North,
Ballarat, solicitors for the applicant 8432

TRUSTS CORPORATION ACT 1884

In the matter of an Application under sections 6, 7 and 8 of Act 797 in regard to the whole of the land more particularly described in Indenture of Conveyance No. 653 Book 133 the particulars whereof are published at length in *Victoria Government Gazette* G20 on 27 May 1987 at pages 1283-4.

I, David John Penman of Bishops Court, Clarendon Street, East Melbourne in the State of Victoria, Archbishop of Melbourne refer to my Statement dated 22 May 1987 and consent under sections 6, 7 and 8 of Act 797 both in place of the Trustees they being dead and in my capacity as bishop of the diocese of Melbourne in the Anglican Church of Australia to the Application by the Church of England Trusts Corporation for the Diocese of Melbourne dated 22 May 1987 to be shown as the proprietor of the land described in the Application.

Dated 29 May 1987

Signed in Victoria by the said DAVID
JOHN PENMAN in the presence of—

R. F. S. CROSBIE

The Trustees on whose behalf the consent of the bishop of the Diocese has been given are Thomas Cornelius Cole of Collingwood, Clerk, William Taylor of Collingwood, Agent, Ebenezer Greig of Collingwood, Builder, Charles Baker of Collingwood, Gentleman and Edward Green Snowden of Collingwood, Gentleman.

WEIGALL & CROWTHER, solicitors, 385
Bourke Street, Melbourne 8433

GEELONG AND DISTRICT WATER BOARD

Pursuant to section 60 of the *Geelong Waterworks and Sewerage Act 1958* (No. 6263) the Board has prepared plans to indicate the particulars of sewers and underground works, the construction of which the Board intends to begin at a date not less than one month after

publication of the notices, in or adjacent to the following locality within the Drainage Area.

Ellis Court, Lehman Avenue, Grovedale, City of South Barwon.

Darebin Street, Norlane, Shire of Corio.

Archimedes Avenue, Lara, Shire of Corio.

High Street, Portarlington, Shire of Bellarine.

Virginia Street, Newtown, City of Newtown.

Notice is hereby given that the plans indicated are open for public inspection at the Board's Offices, 61-67 Ryrie Street, Geelong between the hours of 8.10 a.m. and 5.00 p.m. from Monday to Friday (public holidays excepted) by the owners or occupiers of land or premises within the Drainage Area.

8400 R. A. JORDAN, Secretary

BALLARAT WATER BOARD

Pursuant to section 119 (2) of the *Sewerage Districts Act 1958* (No. 6368), notice is hereby given of the intention to construct a sewer for property situated in the vicinity of the following streets:

City of Ballarat

Armstrong Street North

Landsborough Street

Shire of Bungaree

Landsborough Street

More particularly as shown on plans which are open for inspection at this Office between the hours of 8.45 a.m. and 4.30 p.m., Monday to Friday, inclusive.

8399 P. A. POLLARD, Secretary

CHILTERN WATER BOARD

Notice to Owners of Tenements and Lands in the Undermentioned Streets in the Chiltern Water Board Area and Private Streets, Lanes, Alleys and Courts Opening Thereto

Township of Chiltern

Roxborough Court from Oxford Street to a point abutting Lot 12 LP 115779.

Township of Barnawartha

Un-named road off Lansdowne Street, from Lansdowne Street to a point abutting Crown Allotment 1 of section 5A.

The main pipe in the street being laid down, the owners of all tenements as situated above are hereby required on or before 23 September 1987 to cause a proper pipe and stop cocks to be laid so as to supply water within such tenements from the main pipeline.

8363 T. M. SMITH
Secretary

Notice is hereby given that Balmoral Golf Club Incorporated has applied for a lease pursuant to Section 134 of the *Land Act 1958* for a term of 21 years of Allotment 5, Section 1, Parish of Yat Nat containing 64.47 hectares for Amusement and Recreation (Golf Club). 8368

Notice is hereby given that the partnership heretofore subsisting between Gabriel Halamish and Hezzy Alima carrying on the business of retailers of toys and installers of security systems under the name and style of "H. & G. Security" has been dissolved as from 22 January 1987 so far as concerns the said Hezzy Alima who retires from the said partnership and the business from the partnership shall now be conducted by the said Gabriel Halamish.

Dated 27 July 1987

8367 HEZZY ALIMA

Notice is hereby given that the partnership heretofore subsisting between Eileen Mary O'Meagher and Helen Jean Ramsay at 501 Waverley Road, Mount Waverley under the style or firm name of Waverley Road Sports Physiotherapy Centre has been dissolved as from 30 June 1987 so far as the said Helen Jean Ramsay is concerned who retires from the said firm.

Dated 1 July 1987

8402 E. O'MEAGHER
HELEN RAMSAY

Notice is hereby given that the partnership heretofore subsisting between Philip Macpherson Robertson, Alex Ernest King, Diane Gale King, John Russell De Garis, Winifred De Garis, Geoffrey James Rankine and John Francis Dixon carrying on business of primary production at Yoonga Park, Darraweit Guim, Victoria, and elsewhere in the State of Victoria under the style of Yoonga Park has been dissolved as from 20 August 1987.

Dated 20 August 1987

8436 PHILIP MACPHERSON ROBERTSON

MEMBERS VOLUNTARY WINDING UP

A. & D. Cilia Pty. Ltd. was placed into liquidation on Monday, 17 August 1987. Liquidator is Brian Leo Andrews of 7 Hillcrest Avenue, Brighton Victoria 3186 8401

In the matter of the *Co-operative Housing Societies Act 1958* and the Companies (Victoria) Code; and in the matter of Ocean

Grove and District No. 2 Co-operative Housing Society Ltd. (in Liquidation)—Notice to Creditors

Notice is hereby given that all persons having any claim against the above Society are required on or before 30 September 1987 to send their names and addresses and particulars of their debts or claims to John Coyle, of 25 Fenwick Street, Geelong, the liquidator of the said Society at his office and if so required by notice in writing from the said Liquidator are personally, or by their Solicitors, to come in and prove their said debts or claims at such time and place as shall be specified in such notice; or, in default thereof, they shall be excluded from the benefit of any distribution made before such debts or claims are so lodged or proved.

Dated at Geelong, 26 August 1987

8430 JOHN COYLE, Liquidator

Notice of Distribution

KEW MUFLERS PTY. LTD.

Notice is hereby given that the company acting in its capacity as trustee of the Kew Mufflers Unit Trust has appointed a distribution date for the purposes of distributing all property of the Kew Mufflers Unit Trust.

The distribution date so appointed is 7 September 1987. 8215

Notice of Distribution

ROB HESELEV PTY. LTD.

Notice is hereby given that the company acting in its capacity as trustee of the Robert Heselev Family Trust has appointed a distribution date for the purposes of distributing all property of the Robert Heselev Family Trust.

The distribution date so appointed is 7 September 1987. 8216

Creditors, next of kin and others having claims in respect of the estate of the abovenamed deceased who died on 25 April 1987 are required by Robert Lane of Lot 4, "Park Lane" Beenak Road, Yellingbo and Sheila Mary Cumming of 80 Raleigh Road, Maribyrnong the executors of the deceased's will to send particulars of their claim to the said executors care of the undermentioned solicitor by 19 October 1987 after which date they will convey or distribute the assets having regard only to the claims of which they then have notice:

A. B. NATOLI, LL.B., solicitor, of 24 Cotham Road, Kew 8437

GLADYS MAY HANNAH, late of "Claremont", 286 Albert Road, South Melbourne, in the State of Victoria, widow, deceased

Creditors, next of kin and others having claims in respect of the estate of the deceased, who died on 29 May 1987 are required by the Trustee, The Equity Trustees Executors and Agency Company Limited of 472 Bourke Street, Melbourne in the said State to send particulars to it by 24 October 1987 after which date the Trustee may convey or distribute the assets, having regard only to the claims of which the Trustee then has notice.

HALL & WILCOX, solicitors, 140 William Street, Melbourne 8417

THOMAS O'BERN, late of 30 Miami Street, Hawthorn, gentleman, deceased

Creditors, next of kin and others having claims in respect of the estate of the deceased who died on 25 April 1987 are required by the legal personal representative Max O'Bern of 48 Kihlock Avenue, Murrumbidgee, retired army officer to send particular to him by 1 November 1987 after which date he will distribute the assets having regard only to the claims of which he then has notice.

E. P. JOHNSON & DAVIES, solicitors of 257 Collins Street, Melbourne 8418

GEORGE AUGUSTUS PAPE, late of 146 Kooyong Road, Toorak

Creditors, next of kin and others having claims in respect of the estate of the deceased (who died on 15 June 1987) are required by The Perpetual Executors and Trustees Association of Australia Limited of 50 Queen Street, Melbourne, to send particulars of their claims to the said Company by 28 October 1987 after which date it will convey or distribute the assets, having regard only to the claims of which the company then has notice.

MALLESONS STEPHEN JAQUES, solicitors, level 28, North Tower, Rialto 525 Collins Street, Melbourne 8419

Creditors, next of kin, and others having claims in respect of the estate of Ida Irene Anderson late of Leighton Private Hospital, 1 Templestowe Road Bulleen widow, who died on 2 February 1987 to send the particulars of their claims to The Equity Trustees Executors and Agency Company Limited of 472 Bourke Street Melbourne, by 27 October 1987, after which date it will distribute the assets having regard only to the claims of which it then has notice.

MARTIN & MARTIN, solicitors, of 37 Queen Street Melbourne 8416

Creditors, next of kin and others having claims against the estate of Joan Olive Shepperd late of 25 Pier Street, Rye, in the State of Victoria, married woman, deceased who died on 10 March 1987 are to send particulars of their claims to Albert Thomas Shepperd the executor of the estate of the said deceased care of the undersigned solicitor before 30 October 1987 after which date he will distribute the assets of the estate having regard only to the claims for which he then has notice.

MILAN KANTOR, solicitor, of 500 Collins Street, Melbourne 8438

Creditors, next of kin and others having claims in respect of the estate of Lillian Millard late of Surrey Hills Nursing Home, Florence Street, Surrey Hills widow deceased who died on 19 July 1987 are requested to send particulars of their claims to the executrix Lucette Marie Louise Unkauf care of the undermentioned solicitors on or before 27 October 1987 after which date she will distribute the assets having regard only to the claims of which she then has notice.

McKEAN & PARK, solicitors, 406 Little Bourke Street, Melbourne 8423

VALERIE MARY FELL, late of "Dane Ghyll", Metung, home duties, deceased

Creditors, next of kin and others having claims in respect of the estate of the deceased who died on 4 May 1987 are required by The Perpetual Executors and Trustees Association of Australia Limited of 50 Queen Street Melbourne to send particulars of their claims to the said Company by 29 October 1987 after which date it will convey or distribute the assets, having regard only to the claims of which the Company then has notice.

8424

Creditors, next of kin and others having claims against the estate of Helen May Munckton late of Duretta Private Hospital, The Avenue Windsor widow deceased who died on 16 June 1987 are required to send particulars of their claims to The Equity Trustees Executors and Agency Company Limited of 472 Bourke Street Melbourne and Andrew William Muhlhan of 6/32 Ormond Road Elwood, retired the Administrators of the said deceased on or before 25 October 1987 after which date they will distribute the assets having regard only to the claims of which they then have notice.

TOLHURST DRUCE & EMMERSON, solicitors, 389 Lonsdale Street, Melbourne 8425

IVOR CLARENCE McLEAN, formerly of Berrillock, in the State of Victoria, but late of 57 Gummow Street, Swan Hill, in the said State, farmer, deceased (who died on 22 March 1987)

Creditors, next of kin and all other persons having claims against the estate of the deceased are required by the Executors of the Will, Eric Clarence McLean and Linton Francis Ryan, to send particulars to them care of the undersigned on or before 28 October 1987, after which date they will distribute the assets having regard only to the claims of which they then have notice.

GARDEN & GREEN, solicitors, 4 McCallum Street, Swan Hill 8431

JAMES GEORGE GILLESPIE, late of 13 Halstead Street, Caulfield, in the State of Victoria, surveyor, deceased

Creditors, next of kin and others having claims in respect of the estate of the deceased who died on 21 May 1987 are required by The Perpetual Executors and Trustees Association of Australia Limited of 50 Queen Street, Melbourne, Mary Helen Franklin of 11 Rosemont Avenue Caulfield, married woman and Harold MacGregor Gillespie of Orchard Farm Murdoch's Lane Lismore Farmer the applicants for a grant of administration to send particulars of their claims to the said applicants in the care of the said Company by 30 September 1987 after which date they will convey or distribute the assets having regard only to the claims of which they then have notice.

8420

Creditors, next of kin and all other persons having claims against the estate of Marjorie Lois Parkinson late of Unit 4, 6 Mountain Grove Kew Spinster deceased are required by the executors Gilbert Richard Bell of 105 Queen Street, Melbourne, solicitor and James Moore Allard of 27 Callantina Road Hawthorn Estate Agent to send particulars of their claims to them care of the undersigned by 28 October 1987 after which date they will proceed to distribute the estate having regard only to the claims of which they then have notice.

JOHN D. MUSTOW & CO., solicitors, of 105 Queen Street, Melbourne 8421

JAMES ROBERT OLSEN, late of 5/18 Henty Street, Pakenham, farmer and grazier, deceased

Creditors, next of kin and others having claims in respect of the estate of the deceased who died on 10 December 1986 are required by Elder's Trustee and Executor Company Limited of 27-39 Currie Street Adelaide South Australia, to send

particulars of their claims to the said Company by 29 October 1987 after which date it will convey or distribute the assets, having regard only to the claims of which the Company then has notice.

MADDEN BUTLER ELDER & GRAHAM,
solicitors of 575 Bourke Street, Melbourne 8422

ISABEL FRANCES HAMILTON, late of Flat 3B, No. 34 Pleasant Street South, Ballarat, spinster, deceased

Creditors, next of kin and others having claims in respect of the Estate of the deceased who died on 16 March 1987 are required by the executor of the will of the deceased Michael Bernard Kingsley Sutton of 14 Dawson Street South, Ballarat solicitor to send particulars to him at 14 Dawson Street South, Ballarat by 30 October 1987 after which date he will convey or distribute the assets having regard only to the claims of which he then has notice.

Dated 26 August 1987

SUTTON & O'LOUGHLIN, solicitors, 14 Dawson Street South, Ballarat 8407

VICTOR LESLIE DEAKIN, late of 18 Grevillea Road, Oak Park, in the State of Victoria, retired, deceased

Creditors, next of kin and others having claims in respect of the estate of the deceased who died on 5 August 1984 are required by the executor Lawrence Deakin of Barry Street, Romsey in the said State, school teacher to send particulars to him care of his solicitors at the address appearing below by 31 October 1987 after which date the executor may convey or distribute the assets having regard only to the claims of which he has notice.

Dated 20 August 1987

JAMES KELLEHER, barristers and solicitors, 75 Main Street, Romsey 8408

Creditors, next of kin and others having claims in respect of the estate of Cynthia Patience Letts late of Unit 2, 402 Mont Albert Road, Mont Albert in the State of Victoria, spinster deceased who died on 18 June 1987 are requested by the personal representatives Donald Ledingham Cooper and Kenneth David James Barry both care of Weigall & Crowther, of 385 Bourke Street, Melbourne to send particulars to them by 26 October 1987 after which date the personal representatives may convey or distribute the assets having regard only to the claims of which they then have notice.

WEIGALL & CROWTHER, solicitors, 385 Bourke Street, Melbourne 8411

Creditors, next of kin and other persons having claims against the estate of Patricia Florence Carkeek late of 420 Tooronga Road, Hawthorn in the State of Victoria widow deceased who died on 13 May 1987 are required to send particulars of their claims to the executor in care of the undermentioned solicitors by 30 October 1987 after which date the executor will distribute the assets having regard only for the claims of which the executor then has had notice.

HARGRAVE OGGE, solicitors, 4 Howitt Street, South Yarra 8409

Creditors, next of kin and other persons having claims against the estate of Winifred Annie Little late of 8 Belgrave Road, Malvern in the State of Victoria widow deceased who died on 23 May 1987 are required to send particulars of their claims to the executor in care of the undermentioned solicitors by 30 October 1987 after which date the executor will distribute the assets having regard only for the claims of which the executor then has had notice.

HARGRAVE OGGE, solicitors, 4 Howitt Street, South Yarra 8410

Pursuant to the provisions of the *Trustee Act* 1958 creditors, next of kin and all other persons having claim in respect of the estate of Albert James Pitman late of Unit 1, 196 Church Street, Middle Brighton, retired company director, deceased, who died on 25 June 1987 are required to send particulars of their claims to the executors, Valerie Almond Pitman of Unit 1, 196 Church Street, Middle Brighton, widow, John David Pitman of 21 Rusden Street, Elsternwick, manager and Barry Macrae Fry of 440 Collins Street, Melbourne, solicitor, by 28 October 1987 after which date the executors will distribute the assets having regard only to the claims of which they shall then have had notice.

MADDOCK LONIE & CHISHOLM, solicitors, 440 Collins Street, Melbourne 8412

Pursuant to the provisions of the *Trustee Act* 1958 creditors, next of kin and all other persons having claims in respect of the estate of Elsie Matilda de Verd Thomas late of Innisfree Private Nursing Home, 70 Jennings Street, Kyneton in the State of Victoria, retired bank clerk, deceased, who died on 29 July 1987 are required to send particulars of their claims to the executor John Lyston Chisholm of 440 Collins Street, Melbourne in the said State, solicitor, by 26 October 1987 after which date the executor will distribute the assets having regard only to the claims of which he shall then have had notice.

8413

Creditors, next of kin and others having claims in respect of the estate of Dorothy Catherine Caust, late of 33 Brandon Street, Burwood, widow deceased, who died on 22 June 1987, are to send particulars of their claims to ANZ Executors & Trustee Company Limited of 94 Queen Street, Melbourne, by 2 November 1987, after which date it will distribute the assets having regard only to the claims of which it then has notice. 8414

Creditors, next of kin and others having claims in respect of the estate of Leonard Jack Fairman, late of 3 Fern Court, Craigieburn, gentleman deceased (who died on 10 February 1987) are to send the particulars of their claims to The Equity Trustees, Executors and Agency Company Limited of 472 Bourke Street, Melbourne, within two months of the date of the publication of this notice, after which date it will distribute the assets having regard only to the claims of which it then has notice.

ARTHUR ROBINSON & HEDDERWICKS,
solicitors, 535 Bourke Street, Melbourne 8415

RAYMOND GORDON BOLGER (deceased)
late of 45 Suelin Street, Boondall, Qld, died on
4 July 1987

Any persons claiming to be dependant upon the deceased are requested to send particulars of their claims to "Life Claims Department, Australian Eagle Ins. Co. Ltd., G.P.O. Box 1883R, Melbourne 3001", within two months of the date of this notice, after which date the deceased's entitlement will be distributed in accordance with the provisions of the Eagle Retirement Fund Trust Deed, having regard only to the claims which have been notified. 8405

REGINALD NEWMAN, late of 37 Grace Street,
Springvale North, in the State of Victoria,
pensioner, deceased

Creditors, next of kin and others having claims in respect of the estate of the deceased, who died on 7 February 1987 are required by the Executors Helmut Anfried and Raymond, McGarrigle to send particulars of their claims to them care of Richard K. Pitman, solicitor, corner Kingsway and Railway Parade, Glen Waverley by 28 October 1987 after which date they will distribute and/or convey the assets amongst the persons entitled thereto having regard only to the claims of which they then have notice.

RICHARD K. PITMAN, LL.B., solicitor, of
corner Kingsway and Railway Parade, Glen
Waverley 8406

IAN DRUMMOND LLOYD (deceased), late of
230 Mullum Road, Ringwood, Victoria died
on 4 June 1987

Any persons claiming to be dependant upon the deceased are requested to send particulars of their claims to "Life Claims Department, Australian Eagle Ins. Co. Ltd., G.P.O. Box 1883R, Melbourne 3001", within two months of the date of this notice, after which date the deceased's entitlement will be distributed in accordance with the provisions of the Eagle Self-Employed Superannuation Fund Trust Deed having regard only to the claims which have been notified. 8404

MOIRA CLARE SWANNALL (deceased), late
of 1 Kent Street, Bicton, W.A., died on 1 July
1987

Any persons claiming to be dependant upon the deceased are requested to send particulars of their claims to "Life Claims Department, Australian Eagle Ins. Co. Ltd., G.P.O. Box 1883R, Melbourne 3001", within two months of the date of this notice, after which date the deceased's entitlement will be distributed in accordance with the provisions of the Eagle Retirement Fund Trust Deed, having regard only to the claims which have been notified. 8403

Creditors, next of kin and others having claims in respect of the estate of Cecil George Robert Stammers, late of 7 Allard Street, Traralgon, invalid pensioner, deceased, who died on 21 January 1987, and probate of whose will was granted by the Supreme Court of Victoria on 11 August 1987 to Kevin Norman Stammers of 7 Allard Street, Traralgon, taxi driver, are to send particulars of their claims to the said executor care of the below mentioned solicitors by 26 October 1987, after which date he will distribute the assets of the deceased having regard only to the claims of which he then has notice.

LITTLETON, HACKFORD & MALKIN,
solicitors, Law Chambers, 115-119 Hotham
Street, Traralgon 8369

CHARLOTTE ELIZABETH MARGARET
DIAMOND, late of 33 Riverview Terrace,
Belmont, Geelong, in the State of Victoria,
widow; deceased

Creditors, next of kin and others having claims against the estate of the deceased who died on 16 October 1986, are required by the executors of the will, Joyce Lillian Forrest, Laurence William Ford and Ronald William Charles Ford, to send particulars to them care of Birdsey, Dedman & Bartlett of 166A Ryrie Street, Geelong, solicitors,

by 29 October 1987, after which date they may convey or distribute the assets having regard only to the claims of which they then have notice.

8370

EDITH CHARLOTTE JOHNSON, late of 127 Minerva Road, Geelong West, in the State of Victoria, widow, deceased

Creditors, next of kin and others having claims against the estate of the deceased who died on 11 March 1987, are required by the executors of the will, Rolland Alexander Armstrong and Vivian Charles Harold Hofer, to send particulars to them care of Birdsey, Dedman & Bartlett of 166A Ryrie Street, Geelong, solicitors, by 29 October 1987, after which date they may convey or distribute the assets having regard only to the claims of which they then have notice.

8371

FLORENCE DOREEN MCKINNON, late of Unit 4, 154 Skene Street, Newtown in the State of Victoria, widow, deceased

Creditors, next of kin, and others having claims against the estate of the deceased, who died on 13 November 1986, are required by the executor of the will, Kenneth James Barrett, to send particulars to him care of Birdsey, Dedman & Bartlett of 166A Ryrie Street, Geelong, solicitors, by 29 October 1987, after which date he may convey or distribute the assets having regard only to the claims of which he then has notice.

8372

Creditors, next of kin and others having claim in respect of the estate of Edwin George White, late of 96 Howard Road, Dingley in the State of Victoria, gentleman, deceased, who died on 29 April 1987, are required to send particulars of their claims to the executrices and executor care of the undermentioned solicitors by 26 October 1987, after which date they will distribute the assets having regard only to the claims of which notice has been received.

LITTLETON & GILLARD, solicitors, 51 Marcus Road, Dingley

8376

Creditors, next of kin and others having claims in respect of the estate of Archibald Francis McDonald, late of 2/95 Victoria Street, Flemington, deceased, who died on 7 January 1987, are to send particulars of their claim to the executors care of Messrs. Hunter, News & Cornish, solicitors, 37 Gray Street, Hamilton by 31 October 1987, after which date the executors will distribute the assets having regard only to the claims of which they then have notice.

8380

SAMUEL JOHN TARRANT, late of "Glenarm", Kerang, in the State of Victoria, pensioner, deceased

Creditors, next of kin and all other persons having claims against the estate of the said deceased, are required by Luigi Charles Basile of 46 Wellington Street, Kerang aforesaid, solicitor, the executor of the estate of the said deceased, to send particulars of such claims to him, care of the undermentioned solicitors on or before 18 October 1987, after which date he will distribute the assets having regard only to the claims to which he then has notice.

BASILE & CO., barristers and solicitors, 46 Wellington Street, Kerang

8375

WILLIAM FRANCIS WELSHE, late of 32 Fulham Road, Alphington, gentleman, deceased, who died on 6 April 1987—claims to Robert Michael Welshe, care of Gray & Gray, solicitors, of 188 High Street, Northcote by 30 October 1987.

8381

Creditors, next of kin and others having claims in respect of the estate of Kathleen Ann Mellor, late of 10 Longview Road, North Balwyn, widow, deceased, who died on 30 April 1987, are required by the personal representatives, The Union Fidelity Trustee Company of Australia Limited of 100 Exhibition Street, Melbourne and Margaret Anne Broadbent of Bega in the State of New South Wales, married woman, to send particulars to them by 15 October 1987, after which date the personal representatives may convey or distribute the assets, having regard only to the claims of which they then have notice.

ANDERSON RICE, solicitors of 51. Queen Street, Melbourne

8382

Creditors, next of kin and others, having claims in respect of the Estate of Nellie Anastasia O'Connor late of 103 Bowes Avenue, Airport West who died on 19 November 1986 are required to send particulars of their claims to the administratrix Lynette Catherine Robinson of 44 El Reno Crescent, Airport West, in care of the undersigned solicitors on or before 2 November 1987 after which date she will distribute the assets of the estate having regard only to the claims of which she then has notice.

DAVID A. DOBSON & Co., solicitors, 79 Hawthorn Road, Caulfield 3162

8364

In the Supreme Court of the State of Victoria
SALE BY THE SHERIFF

On 1 October 1987 at 12 noon St. Arnaud Police Station (unless process be stayed or satisfied).

All the Estate and Interest (if any) of Neil John Walker of 3 Wills Street, Kerang as Proprietor of an Estate in Fee Simple in the Land described in the Certificate of Title Volume 6864 Folio 742. The property approximately 6 acres being allotment 48B of Section B in the Parish of Gowar County of Kara Kara situated approximately 2 km Charlton Road, turn left into Blink Bonne Road, approximately 3 km on left Blink Bonne Road. Identified by Registered Mail Bag 837A3 Front of Property upon which is erected a Dwelling and known as Lot 48B Blink Bonne Road, St. Arnaud.

Registered Caveat L973378H affects the said estate and interest.

Terms—Cash Only

8427 A. STANLEY, Sheriff's Officer

In the Supreme Court of the State of Victoria
SALE BY THE SHERIFF

On 23 September 1987 at 2.30 p.m. at the Sheriff's Office, 287 Springvale Road, Glen Waverley (unless process be stayed or satisfied).

All the Estate and Interest (if any) of Rhonda H. Moss of 14 Sussex Street, Ringwood, shown on Certificate of Title as Rhonda Helen Moss, Joint Proprietor with William George Moss of an Estate in Fee Simple in the Land Described in the Certificate of Title Volume 8146 Folio 260 upon which is erected a Dwelling and known as 14 Sussex Street, Ringwood.

Registered Mortgage K407199 and Caveats L101931B L286979F affects the said Estate and Interest.

Terms—Cash Only

8428 A. STANLEY, Sheriff's Officer

**NOTICE OF MAKING OF
 STATUTORY RULES
 WHICH ARE NOT YET
 AVAILABLE**

Notice is given of the making of the following Statutory Rules:

- | | |
|----------|---|
| | <i>Zoological Parks and Gardens Act 1967</i> |
| 215/1987 | Zoological Parks and Gardens (Amendment) Regulations 1987 |
| | <i>Pharmacists Act 1974</i> |
| 216/1987 | Pharmacists (Members Fees) Regulations 1987 |
| | <i>Dentists Act 1972</i> |
| 217/1987 | Dentists (Members Fees) Regulations 1987 |
| | <i>Optometrists Registration Act 1965</i> |
| 218/1987 | Optometrists (Members Fees) Regulations 1987 |
| | <i>Firearms Act 1958</i> |
| 219/1987 | Firearms (Exemption No. 4) Regulations 1987 |
| | <i>Public Service Act 1974</i> |
| 220/1987 | Public Service (Amendment) (Regulations No. 5) 1987 |
| | <i>Superannuation Act 1958</i> |
| 221/1987 | Superannuation (Prescribed Forms) Regulations 1987 |

**NOTICE OF MAKING
AND AVAILABILITY OF
STATUTORY RULES**

In pursuance of the provisions of the *Subordinate Legislation Act 1962* and the Regulations made thereunder notice is given of the making and availability of the following Statutory Rules:

Note: The date specified after each Statutory Rule is the date it was first obtainable from—

VGPO Bookshop
Information Victoria Centre
318 Lt Bourke Street, Melbourne

	<i>Evidence Act 1958</i>	
211/1987	Court Reporting (Fees) (Amendment) Regulations 1987	
24 August 1987		40c
	<i>Second-Hand Dealers Act 1958</i>	
212/1987	Second-Hand Dealers (Gerties Group Inc.) Regulations 1987	
21 August 1987		40c
	<i>Credit Act 1984</i>	
213/1987	Credit (Amendment No. 2) Regulations 1987	
24 August 1987		40c
	<i>Firearms Act 1958</i>	
214/1987	Firearms (Exemption No. 1) (Amendment) Regulations 1987	
21 August 1987		40c
	<i>Public Service Act 1974</i>	
PSD35/1987	Public Service Determinations (No. 35) 1987	
		40c

2324 G 33 26 August 1987

Victoria Government Gazette

CONTENTS

	Page
Appointments	2294
Bank Holidays	2257
Cemeteries—Scale of Fees	2266
Contracts Accepted—Amendments	2266
Estates of Deceased Persons	2292
Government Notices	2259
Notice of Making of Statutory Rules	2322
Orders in Council—	2296
Acts—Crown Land (Reserves); Land; Motor Car Traders; Parliamentary Committees; Environmental Effects; Urban Land Authority; Local Government; Hospitals Superannuation; Hospitals and Charities	
Private Advertisements	2304
Proclamations	2256
Public Holidays	2257
Regulations—	
Act—Police	2285
Tenders	2303

No. G 33—General Government Gazette

A Victorian Government Publication

Published by VGPO
Melbourne Victoria Australia

© State of Victoria

This publication is copyright. No part may be reproduced by
any process except in accordance with the provisions
of the Copyright Act

Address all inquiries to the Government Printer
for the State of Victoria
PO Box 203 North Melbourne 3051 Victoria Australia
ISSN 0819—5471

Further copies of this publication can be obtained from
VGPO Bookshop
Information Victoria Centre
318 Lt Bourke Street Melbourne
(PO Box 203 North Melbourne 3051)

By Authority F D Atkinson Government Printer Melbourne
Recommended Retail Price \$1.10