

VICTORIA GOVERNMENT
G A Z E T T E
No. G 46 Wednesday 30 November 1988
By Authority Jean Gordon Government Printer Melbourne **GENERAL**

**PUBLICATION OF THE "VICTORIA
GOVERNMENT GAZETTE"**

Christmas Holidays

The *Victoria Government Gazette* for the remainder of 1988 will be published on Wednesdays as usual except for the period between Christmas and New Years Day when there will be no Gazette published on Wednesday, 28 December 1988.

The first issue of the Gazette for 1989 will be published on Wednesday, 4 January 1989, and thereafter on each Wednesday.

Where *urgent gazettal* is required on days other than those mentioned above, special arrangements should be made with the Gazette Officer, Department of the Premier and Cabinet, Second Floor, 1 Treasury Place, Melbourne, 3002. Telephone: (03) 651 5153.

**G. GASPARS
Gazette Officer**

**Department of the Premier
and Cabinet, Melbourne
30 November 1988**

Gazette Services

The *Victoria Government Gazette* (VGG) is published by VGPO for the State of Victoria and is produced in three editions.

VGG General is published each Wednesday and provides information regarding Acts of Parliament and their effective date of operation; Government notices; requests for tenders; as well as contracts and contracts accepted. Private notices are also published.

VGG Special is published any day when required for urgent or special Government notices. VGG Special is made available automatically to subscribers of VGG General.

VGG Periodical is published on Monday when required and includes specialised information eg. Medical, Dental, Pharmacist's Registers, etc.

Government Advertising

Publishing Details

The following Guidelines should be followed to ensure publication of Government material in the *Victoria Government Gazette*.

- Duplicate copies should be submitted for use by the Gazette Officer.
- Material submitted to the Executive Council for gazettal will normally be published in the following week's issue.
- Where urgent gazettal is required, contact:
Gerd Gaspar
Gazette Officer
Department of the Premier and Cabinet
2nd Floor 1 Treasury Place
Melbourne 3000
Telephone Inquiries (03) 651 5153
- Government advertising other than material for the consideration of the Executive Council should be forwarded to the Gazette Office no later than 9.30 am on Tuesday.
- Lengthy or complicated notices should be forwarded several days before publication.
- Proofs will be supplied only when requested or at the direction of the Gazette Officer.
- No additions or amendments to material for publication will be accepted by telephone.
- Double rates for advertising in the Special Gazette will apply.

Private Advertising

Publishing Details. Send copy to:

VGG Coordinator
Gazette Advertising
VGPO
66-112 Macaulay Road
North Melbourne
(PO Box 203 North Melbourne 3051)
Telephone inquiries (03) 320 0100
Fax No. (03) 329 2696

Advertising Rates and Payment

Single column × cm/part cm \$3.85
Double column × cm/part cm \$7.70
Full page \$161.70

All private advertising **MUST** be paid for in advance, prior to any gazettal. Cheques should be made payable to 'VGPO'.

Advertisers should note:

- There are approximately 20 words to each column centimetre depth.
- Signatures (in particular) and proper names must also be in block letters.
- All material should be double spaced.
- Advertisements can be faxed, and a cover sheet should be used, marked to the attention of the Gazette Coordinator.
- Documents not clearly prepared and in the exact format for gazettal will be returned to the sender unpublished.
- Late copy received at VGPO after 3.30 pm Tuesday will be placed in the following issue of VGG, irrespective of any date/s mentioned in the copy (unless otherwise advised).

Copy Deadline

11.00 am Tuesday (Normal Rates)
3.30 pm Tuesday (Double Rates)

Subscriptions

VGG is available by three subscription services:

General and Special—\$106 each year
General, Special and Periodical—\$122 each year
Periodical—\$64 each year

Subscriptions are payable in advance and accepted for a period of one year. All subscriptions are on a firm basis and refunds for cancellations will not be given.

All payments should be made payable to VGPO.

Subscription inquiries: (03) 320 0217
Bookshop Inquiries: (03) 663 3760

PROCLAMATION

Health (General Amendment) Act 1988
**PROCLAMATION OF COMMENCEMENT
OF CERTAIN PROVISIONS**

I, J. Davis McCaughey, Governor of Victoria, acting with the advice of the Executive Council and under section 2 of the *Health (General Amendment) Act 1988*, fix 1 December 1988 as the day on which sections 1, 2, 3, 4, 6, 8, 9, 11, 12, 18, 19, 23, 24, 26, 27, 29, 30, 32, 33, 34, 36, 37, 38 and 46 of the Act come into operation.

Given under my hand and the seal of Victoria on 22 November 1988.

(L.S.) J. DAVIS McCAUGHEY
By His Excellency's Command

D. R. WHITE
Minister for Health

Note: Section 2 (2) provides that section 22 of the Act comes into operation on 1 January 1989.

GOVERNMENT NOTICES

**PUBLIC HOLIDAYS—CLOSING OF
PUBLIC OFFICES**

Christmas—New Year 1988–89

It is hereby notified that on—

Monday, 26 December 1988—Boxing Day;
Tuesday, 27 December 1988—in lieu of
Christmas Day (Sunday, 25 December
1988);

Monday, 2 January 1989—in lieu of New
Year's Day (Sunday, 1 January 1989)—

public offices will be closed, such days having been specified or appointed under the provisions of the *Public Service Act 1974* to be observed as Public Holidays throughout the State of Victoria.

This notice relates only to the closing of the State Public Offices. All inquiries regarding the holidays in other offices and in shops and industry should be directed to the Department of Labour, Wageline, 80 Collins Street, Melbourne 3000 (telephone 655 1333).

Dated 24 November 1988

PHILIP BENTLEY
Director-General

I hereby give notice that on 11 October 1988, the State Trust Corporation of Victoria filed elections to administer the following deceased persons' estates in accordance with section 22 of the *State Trust Corporation Act 1987*.

Campbell, Myrtle Isobel, late of Flat 92, 480 Lygon Street, Carlton, retired, died 8 August 1988.

Wason, Mathew, late of Flat 2, 287 Beaconsfield Parade, Middle Park, driver, died 7 September 1988.

Dated 23 November 1988

W. J. KILPATRICK
Managing Director
State Trust Corporation

Creditors, next of kin and others having claims against the estate of any of the under-mentioned deceased persons are required to send particulars of their claims to the State Trust Corporation of Victoria, 168 Exhibition Street, Melbourne, Victoria 3000 the personal representative, on or before 6 February 1989 after which date the State Trust Corporation may convey or distribute the assets having regard only to the claims of which the State Trust Corporation then has notice:

Bartrop, Raymond Harold, late of 86 Luckie Street, Nunawading, retired, died 4 September 1988.

3564 G 46 30 November 1988

Beamish, Doris Ethel, late of Unit 3, 82 Clarence Street, South Caulfield, widow, died 17 August 1988.

Campbell, Myrtle Isobel, late of Flat 92, 480 Lygon Street, Carlton, retired, died 8 August 1988.

Canney, Lillian Mildred, late of 18A Sandham Street, Elsternwick, widow, died 24 June 1988.

Corrigan, Thomas Raymond, formerly of 121 Hambleton Street, Middle Park, late of Stockton, New South Wales, retired instrument fitter, died 11 December 1987.

Czerkawski, Lucian, late of Flat 13, 70 Carlisle Street, St. Kilda, civil engineer, died 2 March 1988.

Grace, Edna Eileen, formerly of 37 Roseberry Street, Auburn, late of Heatherleigh Place Nursing Home, 759 Burwood Road, Hawthorn East, widow, died 10 June 1988.

Meerman, Sylvie Maud, in the will called Sylvie Meerman, late of 29 Hodgkinson Street, Clifton Hill, retired, died 9 August 1988.

Neate, Gertrude Bridget, formerly of 30 McKinley Avenue, Malvern, late of 304 Hawthorn Road, Caulfield South, home duties, died 23 September 1988.

Turner, Ruby Mary, late of 3 Clyde Street, Maribyrnong, widow, died 7 September 1988.

Wason, Mathew, late of Flat 2, 287 Beaconsfield Parade, Middle Park, driver, died 7 September 1988.

Melbourne, 23 November 1988

W. J. KILPATRICK
Managing Director
State Trust Corporation

Transport Act 1983

ROAD TRAFFIC AUTHORITY

Commercial Passenger Vehicle Applications

Notice is hereby given that the following applications will be considered by the Road Traffic Authority on 3 January 1989.

Notice of any objections should be forwarded to reach the Manager, Vehicle Licensing Branch or any Regional Office of the Road Traffic Authority not later than 28 December 1988.

It will not be necessary for interested parties to appear on the hearing date specified, unless advised in writing by the Authority.

Notification of the date for consideration of applications which are objected to and which require determination by the Road Traffic Licensing Tribunal will be published by further notice in this Gazette.

C. Batziakas, Hawthorn. Application to license one commercial passenger vehicle to be purchased, in respect of a 1987 Mercedes Benz

Victoria Government Gazette

sedan with seating capacity for 5 passengers or a 1982-1985 Ford LTD stretched limousine with seating capacity for 7 passengers to operate as a special purpose vehicle from 555 Glenferrie Road, Hawthorn for the carriage of passengers for the following purposes:

- weddings
- engagements
- birthday celebrations
- opening ceremonies
- anniversaries.

N. C. Bradford, Mulgrave. Application for variation of the conditions of licences SV 764, SV 759 and SV 770 which authorise a service for the carriage of passengers for wedding parties, to include the ability to operate for any of the following purposes:

- engagements
- birthday celebrations
- surprise parties
- special functions
- parades and processions
- displays (e.g. car shows).

S. D. Diamond, Rosebud. Application to license one commercial passenger vehicle in respect of a 1986 Nissan Coach with seating capacity for 14 passengers to operate a day tour as follows:

Depart Frankston via Mount Martha, Esplanade Road to Dromana, Safety Beach and onto Arthurs Seat. Depart Arthurs Seat via Mornington-Flinders Road to Flinders. Depart Flinders via Boneo Road to Cape Schanck, Gunnamatta Beach, Rye Back Beach, Diamond Bay, Portsea Back Beach and London Bridge. Depart London Bridge via Nepean Highway to Sorrento then onto Rosebud for completion of tour.

Timetable: As and when required.

Fares: By agreement with the hirer.

Note: Passengers will be picked up from:

- (i) Melbourne Central Business District; and
- (ii) Within a 70km radius of the Rosebud Post Office.

M. D. Evans, Kyneton. Application to license one commercial passenger vehicle to be purchased, in respect of a 1983 Ford Falcon sedan with seating capacity for 4 passengers to operate as a special purpose vehicle from Lot 40 Blackhill Road, Kyneton for the carriage of passengers for the following purposes:

- weddings
- birthday celebrations
- anniversaries
- special occasions.

Victoria Government Gazette

G 46 30 November 1988 3565

P. D. McEwan, Maidstone. Application to license one commercial passenger vehicle to be purchased, in respect of a 1977 Ford Fairlane sedan with seating capacity for 5 passengers to operate as a special purpose vehicle from 43 Kellaway Street, Maidstone for the carriage of passengers for wedding parties.

Note. This application is made in conjunction with a similar application by S. Pavlides.

S. Pavlides, Taylors Lakes. Application to license one commercial passenger vehicle to be purchased, in respect of a 1978-1979 Ford Fairlane sedan with seating capacity for 5 passengers to operate as a special purpose vehicle from 13 Sherbrooke Crescent, Taylors Lakes for the carriage of passengers for wedding parties.

Note. This application is made in conjunction with a similar application by P. D. McEwan.

C. Stavropoulos, Lower Templestowe. Application to license one commercial passenger vehicle in respect of a 1980 Jaguar sedan with seating capacity for 5 passengers to operate as a metropolitan hire car from 4 Wren Court, Lower Templestowe.

Traralgon Bus Lines Pty. Ltd., Morwell. Application to license one commercial passenger vehicle in respect of a 1986 Nissan Civilian with seating capacity for 21 passengers to operate a service for the carriage of S.E.C.V. shift workers, between their homes situated in Moe, Morwell, Traralgon and the Loy Yang Power Station and return.

Note. Service to operate under contract to S.E.C.V.

Dated 30 November 1988

G. SHANKS
Group Manager

Commercial Road User Programs

STATE TENDER BOARD
CONTRACTS ACCEPTED
Amendments

| Schedule Number | Item Number | New Rate | Effective Date |
|-----------------|-------------|----------|----------------|
|-----------------|-------------|----------|----------------|

\$

| | | | |
|------------------|---|-------|---------|
| Electrical Goods | | | |
| 1/05 | 7 | 38.66 | 5.12.88 |

| | | | |
|--|----|--------|---------|
| Motor Spirit, Kerosene, Fuel Oils and Lubricants | | | |
| 1/53B | 28 | 0.8871 | 8.11.88 |

| | | | |
|--|--|---|--|
| Photographic/X-ray Materials and Equipment (Cameras, etc.) | | | |
| 1/55 | | * | |

*Departments to note that all contracts for the above supply have been extended to 31 March 1989. Rates, terms and conditions remain the same.

Passenger Sedans and Wagons

| | | | |
|------|----|-----------|----------|
| 1/58 | 7A | 11 529.00 | 30.11.88 |
|------|----|-----------|----------|

Optional Equipment—

| | |
|---------------------------|-----------|
| Automatic Transmission | 803.00 |
| Air Conditioning | 1 134.00 |
| Power Steering | 461.00 |
| Towpack and Socket—Manual | 182.00 |
| Towpack and Socket—Auto | 356.00 |
| 8A | 12 500.00 |

Optional Equipment—

| | |
|-------------------------|-----------|
| Automatic Transmission | 803.00 |
| Air Conditioning | 1 134.00 |
| Power Steering | 461.00 |
| Standard Towpack—Manual | 182.00 |
| Standard Towpack—Auto | 356.00 |
| 11A | 14 053.00 |

Optional Equipment—

| | |
|---------------------------|-----------|
| Air Conditioning | 1 134.00 |
| Towpack and Socket—Manual | 182.00 |
| Towpack and Socket—Auto | 356.00 |
| 12A | 18 088.00 |

Optional Equipment—

| | |
|---------------------------------|--------|
| Standard Towing Pack and Socket | 182.00 |
|---------------------------------|--------|

Light Commercial Motor Vehicles

| | | | |
|------|-----|------------|----------|
| 1/59 | 13A | 20 019.00* | 23.11.88 |
| | 14A | 16 697.00# | |
| | | 19 441.00* | |
| | 17B | 17 603.00# | |
| | 17D | 19 191.00* | |

*Diesel

#Petrol

Provisions/Groceries

| | | | |
|-------|----|--------|----------|
| 2/01A | 71 | 0-4411 | 11.11.88 |
| | 72 | 0-6624 | |
| | 73 | 1-3072 | |
| | 74 | 2-6235 | |
| | 75 | 6-3400 | |
| | 76 | 0-3024 | |
| | 77 | 0-4411 | |
| | 78 | 0-6624 | |
| | 79 | 0-6804 | |
| | 80 | 0-6935 | |
| | 81 | 1-3072 | |
| | 82 | 1-3585 | |
| | 83 | 2-6235 | |
| | 84 | 6-3400 | |
| | 85 | 6-7200 | |
| | 86 | 9-5000 | |
| | 88 | 0-4411 | |
| | 89 | 0-6624 | |

3566 G 46 30 November 1988

| | |
|-----|--------|
| 90 | 0-6804 |
| 91 | 1-3072 |
| 92 | 1-3585 |
| 93 | 1-3182 |
| 94 | 2-6235 |
| 95 | 0-3024 |
| 96 | 0-4411 |
| 97 | 9-5000 |
| 98 | 2-6235 |
| 99 | 0-4411 |
| 100 | 0-6624 |
| 101 | 0-6935 |
| 102 | 1-3072 |
| 103 | 9-5000 |
| 104 | 0-6935 |
| 105 | 1-3182 |
| 106 | 1-3555 |
| 107 | 2-6235 |

P. G. FIELD
Acting Secretary to the Tender Board

STATE TENDER BOARD
CONTRACTS ACCEPTED
Amendments

| Schedule Number | Item Number | New Rate | Effective Date |
|-----------------|-------------|----------|----------------|
|-----------------|-------------|----------|----------------|

Passenger Sedans and Wagons
1/58

*The Extended Warranty offered for Mitsubishi Magna and Colt vehicles is now no longer available.

| | | | |
|------|------------------|------------|----------|
| 1/58 | 4B (Man) | 11 024.00* | 11.11.88 |
| | (Power Steering) | 11 478.00 | |
| | Auto | 12 210.00+ | |

*Delete: Pintara FGXP2 (Alternative)
Add: Pintara GLI Sedan (Model No. PJR31FGL13) are no longer available with Automatic transmission as an option. It is now standard with manual transmissions only.
Pintara GLI Sedan (Model No. PJR31FGLIP3) is the manual model available with power steering as standard.
+Pintara Executive Sedan (Model No. PJR31AGLIP3) includes automatic transmission and power steering as standard.

| | |
|----------|------------|
| 5B (Man) | 13 794.00# |
| (Auto) | 14 216.00 |

#Delete: Pintara FGXP2 Sedan
Add: Pintara GXE Sedan (Model No. PJR31FGXE3) is the manual model available. Automatic transmission is not an option with this model. Air Conditioning and power steering is standard.

Victoria Government Gazette

Pintara GXE Sedan (Model No. PJR31AGXE3) includes automatic transmission, power steering and air conditioning is standard.

| | |
|----------|-------------|
| 6B (Man) | 11 803.00 > |
| (Power) | 12 251.00 |
| (Auto) | 13 083.00 < |

Delete: Pintara FGXP2 Wagon (Alternative).
*Pintara GLI Wagon (Model No. WPJR31FGLI3) is the manual model available, automatic transmission is not an option with this model.

Pintara GLI Wagon (Model No. WPJR31FGLIP3) includes power steering.
+Pintara Executive Wagon (Model No. WPJR3AGLIP3) includes automatic transmission and power steering is standard.

| | | | |
|------|-----|------------|----------|
| 1/58 | 12C | 19 746.00* | 11.11.88 |
|------|-----|------------|----------|

*Skyline TI Sedan (Model No. CJR31ATI3)

General Stationery

| | | | |
|------|---------|-------|---------|
| 1/64 | 51 (5) | 6.43 | 3.11.88 |
| | 52 (5) | 9.88 | |
| | 53 (10) | 18.28 | |
| | 54 | 1.56 | |
| | 55 | 1.78 | |
| | 96 | 6.28 | |

Overload Data Preparation Work

| | | | |
|--------------------------|---|------|----------|
| 5/05 | 4 | * | 17.11.88 |
| *5.5 turnabout (hrs) | | 1.65 | |
| up to 24 turnabout (hrs) | | 1.64 | |
| 25-48 turnabout (hrs) | | 1.60 | |
| 49-96 turnabout (hrs) | | 1.59 | |
| 97+ turnabout (hrs) | | 1.56 | |

P. G. FIELD
Acting Secretary to the Tender Board

Department of Industry, Technology and Resources

APPLICATION FOR MINING LEASE
REFUSED

No. 1750; N. H. & N. A. Reeves; 140 ha, Parish of Woosang.

APPLICATION FOR MINING LEASE
WITHDRAWN

No. 1252; B. W. Harding; 120 ha, Parish of Tourello, Creswick and Ascot.

APPLICATION FOR MINING LEASE
TRANSFERRED

No. 1303; From K. S. Dickie to Zenith Resources NL.

MINING LEASE RENEWED

No. 678-2; Australian Plaster P/L; 192-07 ha, Parish of Koonda and Wootwoara.

INTENTION TO GRANT A
DEVELOPMENT LEASE

No. 117; Continent Resources P/L; 205 ha, Parish of Korweinguboora.

Victoria Government Gazette

**APPLICATIONS FOR DEVELOPMENT
LEASE REFUSED**

No. 669; Ausminde P/L; 241 ha, Parish of
Kerrisdale, Broadford and Clonbinane.

No. 671; Ausminde P/L; 207 ha, Parish of
Broadford.

**APPLICATION FOR DEVELOPMENT
LEASE WITHDRAWN**

No. 662; J. H. & D. G. McCoy; 90 ha, Parish of
Wedderburn.

**PROSPECTING AREA LICENCES
GRANTED**

Nos 384, 513, 514, 515 and 516; Alexander
Lehman P/L; 130, 242, 157, 151 and 200 ha
respectively, Shire of Kara Kara and Bet Bet.

**APPLICATION FOR PROSPECTING AREA
LICENCE TRANSFERRED**

No. 284; From K. S. Dickie to Zenith Resources
P/L.

EXPLORATION LICENCES GRANTED

Nos 2244 and 2263; CRA Exploration P/L; 135.5
and 354.5 km², Shire of Omeo.

**APPLICATION FOR EXPLORATION
LICENCE REFUSED**

No. 2177; Baracus P/L; 5 km², Shire of Bet Bet.

**INTENTION TO EXTEND AN
EXPLORATION LICENCE**

No. 1242-5; Western Mining Corporation Ltd;
164.5 km², Bendigo.

EXPLORATION LICENCES EXTENDED

No. 1499-3; Perverserence Mining P/L; 294 km²,
County of Moira.

No. 1875-1; Bendigo Gold Associates P/L; 6 km²,
Shire of Alexandra.

EXPLORATION LICENCES CANCELLED

No. 1370-2; Epoch Mining NL; 150.25 km²,
County of Grenville.

No. 1928; Baracus P/L; 25 km², Shire of
Tullaroop.

The above cancelled areas will become
available again for exploration licence on 15 May
1989.

**AREAS RELINQUISHED FROM
EXPLORATION LICENCES**

No. 1613-1; 8 km², County of Kara Kara.

No. 1633-1; 111.25 km², County of
Croajingalong.

No. 1637; 19.5 km², County of Bendigo.

No. 1646-1; 12.5 km², County of Kara Kara.

The above relinquished areas will become
available again for exploration licence on 24 April
1989.

No. 1367-4; 52.75 km², County of Rodney.

G 46 30 November 1988 3567

The above relinquished area will become
available again for exploration licence on 28 April
1989.

No. 1408-4; 10 km², County of Anglesey.

No. 1414-2; 2 km², County of Delatite.

No. 1429-2; 13.5 km², County of Rodney.

The above relinquished areas will become
available again for exploration licence on 1 May
1989.

No. 1623-1; 4 km², County of Talbot.

No. 1630-1; 47.5 km², County of Kara Kara.

No. 1647-1; 13 km², County of Delatite.

The above relinquished areas will become
available again for exploration licence on 5 May
1989.

**APPLICATION FOR EXTRACTIVE
INDUSTRY LICENCE DECLARED
ABANDONED**

No. 1334; L. W. Horwood; 16.6 ha, Parish of
Concongella.

**EXTRACTIVE INDUSTRY LICENCE
RENEWED**

No. 417-1; A., F. & K. Holzer; 3.41 ha, Parish of
Wongarra.

**EXTRACTIVE INDUSTRY LICENCE
EXPIRED**

No. 939-1; Melocco Bros P/L; 3.34 ha, Parish of
Edgecombe.

E. H. WALKER

Minister for Industry, Technology and Resources

Subordinate Legislation Act 1962

Country Fire Authority Act 1958

**PROPOSED COUNTRY FIRE AUTHORITY
(FEES AND CHARGES) REGULATIONS
1988**

It is proposed that new regulations be made
which will prescribe charges for attendances at
fires on vessels, and at false alarms which occur
either as an act of malice, or as a result of poorly
maintained equipment, which will reflect the cost
of providing firefighting services, and enable the
recovery of a greater proportion of those costs
than has been the case in the past.

A regulatory impact statement has been
prepared in accordance with the requirements of
the *Subordinate Legislation Act 1962*. As a result
of preparing that statement, it is concluded that
the potential benefits to the community of
adopting the proposed regulations outweigh any
disadvantages.

Copies of the regulatory impact statement and
the proposed regulations may be obtained from:
Ms Lisa Tainton, Fire and Emergency Services
Division, Ministry for Police and Emergency
Services. Phone 651 6148.

3568 G 46 30 November 1988

Comments and submissions are invited, and will be received up to 21 days from the date of this advertisement.

W. J. McCANN, Secretary
Ministry for Police and Emergency Services

Subordinate Legislation Act 1962
Metropolitan Fire Brigades Act 1958
**PROPOSED METROPOLITAN FIRE
BRIGADE (FEES AND CHARGES)
REGULATIONS 1988**

It is proposed that new regulations be made which will prescribe charges for attendances at false alarms which occur either as an act of malice, or as a result of poorly maintained equipment, which will reflect the cost of providing firefighting services, and enable the recovery of a greater proportion of those costs than has been the case in the past.

A regulatory impact statement has been prepared in accordance with the requirements of the *Subordinate Legislation Act 1962*. As a result of preparing that statement, it is concluded that the potential benefits to the community of adopting the proposed regulations outweigh any disadvantages.

Copies of the regulatory impact statement and the proposed regulations may be obtained from Ms Lisa Tainton, Fire and Emergency Services Division, Ministry for Police and Emergency Services. Phone 651 6148.

Comments and submissions are invited, and will be received up to 21 days from the date of this advertisement.

W. J. McCANN, Secretary
Ministry for Police and Emergency Services

Subordinate Legislation Act 1962
Metropolitan Fire Brigades Act 1958
**PROPOSED METROPOLITAN FIRE
BRIGADES (RECRUITMENT)
REGULATIONS 1988**

It is proposed that new regulations be made which will enable the Metropolitan Fire Brigades Board to attract and recruit as firefighters people with special skills, qualifications and experience who would otherwise be ineligible for appointment by virtue of the prescribed upper age limit of 30 years.

A regulatory impact statement has been prepared in accordance with the requirements of the *Subordinate Legislation Act 1962*. As a result of preparing that statement, it is concluded that the potential benefits to the community of adopting the proposed regulations outweigh any disadvantages.

Victoria Government Gazette

Copies of the regulatory impact statement and the proposed regulations may be obtained from Ms Lisa Tainton, Fire and Emergency Services Division, Ministry for Police and Emergency Services. Phone 651 6148.

Comments and submissions are invited, and will be received up to 21 days from the date of this advertisement.

W. J. McCANN, Secretary
Ministry for Police and Emergency Services

Subordinate Legislation Act 1962
**PROPOSED FISHING (MUSSEL DREDGE)
REGULATIONS 1988**

Notice of Decision

A Regulatory Impact Statement for the proposed Fishing (Mussel Dredge) Regulations 1988 was prepared and public comments invited as required by the *Subordinate Legislation Act 1962*.

No submissions were received and I have decided to recommend that the proposed Regulations be made.

K. P. SETCHES
Minister for Conservation, Forests and Lands

Subordinate Legislation Act 1962
**PROPOSED FISHING (GENERAL)
(AMENDMENT No. 1) REGULATIONS 1988**

Notice of Decision

A Regulatory Impact Statement for the proposed Fishing (General) (Amendment No. 1) Regulations 1988 was prepared and public comments invited as required by the *Subordinate Legislation Act 1962*.

No submissions were received and I have decided to recommend that the proposed Regulations be made.

K. P. SETCHES
Minister for Conservation, Forests and Lands

Education Act 1958
**NOTICE OF THE MAKING OF ORDERS
UNDER SECTION 13 (1) OF THE ACT**

Pursuant to section 13 of the *Education Act 1958* I hereby give notice that Orders of the Governor in Council were made on 22 November 1988 under sub-section (1) of the said Act constituting councils for the State schools listed below:

5257—Langwarrin Park Primary School Council;

5280—Clifton Springs Primary School Council.

JOAN KIRNER
Minister for Education

Private Agents Act 1966

NOTICE OF RECEIPT OF APPLICATIONS FOR LICENCES

Any objections to the applications below should be in accordance with the *Private Agents Act 1966* s.12 and *Private Agents Regulations 1988*, reg. 16.

| Full Name of Applicant/Nominee | Residential Address | Name of Firm or Corporation | Address for Registration | *Licence Type | Hearing Date and Court |
|--------------------------------|-------------------------------------|---------------------------------------|--|---------------|----------------------------|
| Hughes, Andrea Nichole | 4/54 Victoria Street, Coburg | | 29 Wonganella Dve, East Keilor | W | 9.1.89 Moonee Ponds |
| Leitcher, William Joseph | 4 Dagonet St, Strathmore | | 4 Dagonet St, Strathmore | G | " |
| Bluett, Darren Kenneth | 13 Cameron St, Airport West | | 14 The Avenue, Niddrie | W | " |
| Brown, Kenneth Ernest | 165 Were St, Brighton | | 165 Were St, Brighton | IA | 19.1.89 Sandringham |
| Mullen, Andrew | 10a Dunlop Ave, Kew | | 424 St. Kilda Rd, Melbourne | W | 20.1.89 South Melbourne |
| Watson, Gary | 9 Goodman Dve, Noble Park | | " " " | " | " |
| Hudson, Shane Lee | " " " | | " " " | " | " |
| Sera, Peter | " " " | | " " " | " | " |
| Dovey, John Andrew | 21 Kokoda St, Morwell | Latrobe Valley Process Service Agency | 21 Kokoda St, Morwell | P | 18.1.89 Morwell |
| Eastwood, Martin | 1 Allard St, Traralgon | Derby Craft Pty. Ltd. | Lot 2, Jeeralang North Rd, Hazelwood North | W | " |
| Szymanski, Michael | 7/3 Albert Ave, Oakleigh | | 167 McKinnon Rd, McKinnon | W | 12.1.89 Oakleigh |
| Henry, Stuart George | 11 Rhyll Cl, Endeavour Hills | | 11 Rhyll Cl, Endeavour Hills | IA | 29.12.88 Dandenong |
| Albert, Roger | 3 Centre Kirkham Rd, Dandenong | Rogers Security Services | 3 Centre Kirkham Rd, Dandenong | G | 22.12.88 Dandenong |
| Stone, Robert George | 8 Matlock St, Hoppers Crossing | Dependable Security Service | 8 Matlock St, Hoppers Crossing | G | 21.12.88 Werribee |
| Sadiqza, Omer | 4/17A Essex Rd, Surrey Hills | | 4/17A Essex Rd, Surrey Hills | IA | 14.12.88 Camberwell |
| Murphy, Harold Keith | 12/87 Denham St, Hawthorn | | 14A Thornton Crt, Mitcham | W | 9.1.89 Ringwood |
| Braika, Tarek | 59 McEwan Rd, West Heidelberg | Nexus Manpower P/L | 7/294 High St, Preston | " | 19.1.89 Preston |
| Maroki, Hermes | 4/150 Brunswick Rd, Brunswick | " " | " " " | G | 9.12.88 Broadmeadows |
| Zolkowski, Stanislaw | 45 Billingham Rd, Deer Park | " " | 45 Billingham Rd, Deer Park | " | 12.1.89 Oakleigh |
| Perdikis, John | 8 Taparco Rd, Templestowe | | 167 McKinnon Rd, McKinnon | W | " |
| Jarvis, Damian Patrick | 28 Vincent St, Mulgrave | | " " " | " | " |
| Furlonger, Leanne Nancy | 1 Hobsons Pl, Dingley | | " " " | " | " |
| Strickland, Brendan John | 3 Ridgeway Pde, Sunshine | | " " " | " | " |
| Crichton, Dean Walter | 65 Foam St, Elwood | | " " " | " | " |
| McNamara, Mark | 4/42 St. Elmo Rd, Ivanhoe | | " " " | " | " |
| Edward Pritchard, Geoffrey | 6 Argyle St, Moonee Ponds | | " " " | " | " |
| Morton, Peter John | 62 Fairmount St, Glenroy | | 62 Fairmount St, Glenroy | G | 20.12.88 Broadmeadows |
| " " | " " " | | " " " | IA | " |
| Galea, Martin | 3 Duon Crt, Broadmeadows | | 14 Redesdale St, Coolaroo | W | 22.12.88 |
| Petran, Stelian | 3/10 Romawi Crt, Altona | TNT Security Guards | 54 Racecourse Rd, North Melbourne | " | 18.1.88 Melbourne |
| Liavas, Argirios | 180 High St, Doncaster | Wormald Security | 87 Racecourse Rd, North Melbourne | " | 23.11.88 |
| Bentley, Peter | 26 Byron St, North Ringwood | " " | " " " | " | " |
| Paul, William Robert | 6/2 Kandanga Gve, Bulleen | " " | " " " | " | " |
| Correll, Alexander | 3 Scherman Dve, Altona | " " | " " " | " | " |
| Garay, Edward | 3/9 Lewis St, West Footscray | " " | " " " | " | " |
| Hickling, Steven | 31 Cash St, Kingsbury | " " | " " " | " | " |
| Carroll, Frederick | 3/256 Somerville Rd, West Footscray | " " | " " " | " | " |
| Nunn, Gary Frederick | 43 Leois Dve, Rockbank | TNT Security | 54 Racecourse Rd, North Melbourne | " | 16.11.88 |
| Jaap, John Stevenson | 23 Derwent Rd, Werribee | " " | " " " | " | 15.11.88 |
| Brown, Reginald Wayne | 66 Frewsham Rd, Watsonia | " " | " " " | " | 16.11.88 |
| Khan, Niaz Ahmed | 6/38 Creswick St, Hawthorn | " " | " " " | " | 17.11.88 |
| Woods, William Donald | 4/33 Wioara Pde, West Footscray | " " | " " " | " | " |
| Grech, Ralph | 1A Gum St, Sunshine | " " | " " " | " | " |
| Mobsby, Lawrence Irwin | 64-68 Bailey Rd, Mt. Evelyn | | 64-68 Bailey Rd, Mt. Evelyn | IA | 12.12.88 Lilydale |
| " " | " " " | | " " " | PS | " |
| " " | " " " | | " " " | G | " |
| Timmis, Steven John | Sao Mateo Ave, Mildura | | 1521 Sao Mateo Ave, Mildura | IA | 16.12.88 Mildura |
| " " | " " " | | " " " | CA | " |
| Herman, Allan Bryan | 32 Delatite Rd, Seymour | | 32 Delatite Rd, Seymour | W | 16.1.89 Seymour |

*Licence Type: CA—Commercial Agent; CS—Commercial Sub-Agent; P—Process Server; IA—Inquiry Agent; G—Guard Agent; W—Watchman

PRIVATE AGENTS—continued

| Full Name of Applicant/Nominee | Residential Address | Name of Firm or Corporation | Address for Registration | Licence Type | Hearing Date and Court |
|--------------------------------|---------------------------------|-----------------------------|-------------------------------|--------------|------------------------|
| Momesso, Robert Mark | 21 Eyre St, Westmeadows | Nexus Manpower P/L | 7/294 High St, Preston | W | 16.1.89 Preston |
| Hawkey, David John | 28 Casterton Rd, Viewbank | " " | " " " " West Brunswick | G | 18.1.89 Brunswick |
| Novello, Sebastian | 79 Shamrock St, West Brunswick | " " | " " " " West Brunswick | G | 18.1.89 Brunswick |
| Gauci, Eric John | 18 Strathcoonan Sq, Tullamarine | City Watch Security | 409 Albert St, West Brunswick | W | " " |
| Belsar, Kenneth James | 316 Nicholson St, Ballarat | " " | 39-41 Main St, Ballarat | G | 15.12.88 Ballarat |
| " " | " " " | Secoral Systems P/L | " " " | G | " " |
| Whitaker, Shirley May | 3 Campbells Cres, Ballarat | " " | 3 Campbells Cres, Ballarat | IA | 19.12.88 " |
| Whitaker, Bruce Howard | " " " | " " | " " " | " | " " |
| Evans, Mark Wayne | 4 Broilga Crt, Werrimbee | " " | 4 Broilga Crt, Werrimbee | W | 15.12.88 Werrimbee |
| Cullen, Philip Gerard | " " " | " " | " " " | " | 21.12.88 " |

*Licence Type: CA—Commercial Agent; CS—Commercial Sub-Agent; P—Process Server; IA—Inquiry Agent; G—Guard Agent; W—Watchman

DAIRY INDUSTRY ACT 1984

In accordance with the provisions of the *Dairy Industry Act 1984*, the Victorian Dairy Industry Authority does, by this notice:

(1) revoke on the specified day the declaration contained in paragraph (3) of the determinations of the Victorian Dairy Industry Authority published in the *Government Gazette*, dated 18 March 1987 declaring certain municipal districts (and parts of municipal districts) to be Milk Districts for the purpose of section 33 of the *Dairy Industry Act 1984*;

(2) revoke on the specified day the specification contained in paragraph (4) of the determination of the Victorian Dairy Industry Authority published in the *Government Gazette*, dated 18 March 1987 specifying the dairies which may sell or distribute, within Milk Districts, milk for the purpose of human consumption as a liquid other than:

- (a) flavoured milk;
- (b) ultra-heat treated milk;
- (c) milk sold, or to be used, to a canteen conducted at a work place by or on behalf of an employer primarily for the use of its employees or to a canteen conducted at a hospital or school;

(3) declare that, as from the specified day, the municipal districts (and parts of municipal districts) specified in the First Schedule of this notice are to be Milk Districts for the purposes of section 33 of the *Dairy Industry Act 1984*;

(4) specify in the Second Schedule the dairies which may sell or distribute, within the Milk Districts specified in the First Schedule, milk for the purpose of human consumption as a liquid other than:

- (a) flavoured milk;
- (b) ultra-heat treated milk;
- (c) milk sold, or to be used, to a canteen conducted at a work place by or on behalf of any employer primarily for the use of its employees or to a canteen conducted at a hospital or school;

(5) determine that, as from the specified day, any milk processor may sell or distribute market milk to any dairy located in Victoria;

(6) declare that for the purpose of this notice the "specified day" shall be the day upon which the determinations made pursuant to paragraph 4 of this notice shall come into effect by virtue of section 42 (2) of the *Dairy Industry Act 1984*.

First Schedule—Milk Districts

(1) Border Milk District

To comprise the whole and the parts (as specified) of each of the following municipal districts as defined by Orders in Council in effect at the date of publication of this Notice in the *Government Gazette*:

Part of the United Shire of Beechworth (all that part within the Parishes of Barambogie, El Dorado, Wooragee and Yackandandah); Shire of Chiltern; Shire of Rutherglen; part of the Shire of Tallangatta (all that part within the Parishes of Beethang, Berringa, Berringama, Bolga, Bullioh, Bungil, Bungil

East, Burrowye, Granya, Jemba, Jingellic, Koetong, Talgarno, Tatonga, Thologolong, Wagra and Walwa); part of the Shire of Upper Murray (all that part within the Parishes of Adjie, Berringama, Colac Colac, Corryong, Cudgewa, Indi, Jingellic, Kancobin, Kosciusko, Moyangul, Nariel, Pinnibar, Thowgla, Tintaldra, Towong, and Wabba); part of the Shire of Wangaratta (all that part within the Parishes of Barambogie, Bontherambo and Boorhaman), Rural City of Wodonga; part of the Shire of Yackandandah (all that part within the Parishes of Baranduda, Beethang, Kergunyah North, Murramurrangbong, Tangambalanga and Yackandandah).

(2) Central Milk District

To comprise the whole of each of the following municipal districts as defined by Orders in Council in effect at the date of publication of this Notice in the *Government Gazette*:

City of Altona; Shire of Bacchus Marsh; Shire of Ballan; Shire of Bannockburn; Shire of Barrabool; Shire of Bass; Shire of Bellarine; City of Berwick; City of Box Hill; City of Brighton; City of Broadmeadows; City of Brunswick; Shire of Bulla; City of Camberwell; City of Caulfield; City of Chelsea; City of Coburg; City of Collingwood; Shire of Corio; Shire of Cranbourne; City of Croydon; City of Dandenong; Shire of Diamond Valley; City of Doncaster and Templestowe; Shire of Eltham; City of Essendon; City of Fitzroy; Shire of Flinders; City of Footscray; City of Frankston; City of Geelong; City of Geelong West; Shire of Hastings; City of Hawthorn; Shire of Healesville; City of Heidelberg; City of Keilor; City of Kew; City of Knox; Shire of Lillydale; City of Malvern; City of Melbourne; Shire of Melton; City of Moorabbin; City of Mordialloc; Shire of Mornington; City of Newtown; City of Northcote; City of Nunawading; City of Oakleigh; Shire of Pakenham; Shire of Phillip Island; City of Port Melbourne; City of Prahran; City of Preston; Borough of Queenscliffe; City of Richmond; City of Ringwood; City of St. Kilda; City of Sandringham; Shire of Sherbrooke; City of South Barwon; City of South Melbourne; City of Springvale; City of Sunshine; Shire of Upper Yarra; City of Waverley; Shire of Werribee; Shire of Whittlesea; City of Williamstown; Borough of Wonthaggi.

(3) Eastern Milk District

To comprise the whole of each of the following municipal districts as defined by Orders in Council in effect at the date of publication of this Notice in the *Government Gazette*:

Shire of Alberton; Shire of Avon; Town of Bairnsdale; Shire of Bairnsdale; Shire of Buln Buln; Shire of Korumburra; Shire of Maffra; Shire of Mirboo; City of Moe; Shire of Morwell; Shire of Narracan; Shire of Orbost; Shire of Rosedale; City of Sale; Shire of South Gippsland; Shire of Tambo; City of Traralgon; Shire of Traralgon; Shire of Warragul; Shire of Woorayl.

(4) North Central Milk District

To comprise the whole of each of the following municipal districts as defined by Orders in Council in effect at the date of publication of this Notice in the *Government Gazette*:

City of Ararat; Shire of Ararat; Shire of Avoca; City of Ballaarat; Shire of Ballarat; City of Bendigo; Shire of Bet Bet; Shire of Bungaree; Shire of Buninyong; City of Castlemaine; Shire of Charlton; Shire of Creswick; Shire of Daylesford and Glenlyon; Shire of Donald; Borough of Eaglehawk; Shire of East Loddon; Shire of Gisborne; Shire of Grenville; Shire of Huntly; Shire of Kara Kara; Shire of Korong; Shire of Kyneton; Shire of Leigh; Shire of Lexton; Shire of McIvor; Shire of Maldon; Shire of Marong; City of Maryborough; Shire of Metcalfe; Shire of Newham and Woodend; Shire of Newstead; Shire of Pyalong; Shire of Ripon; Shire of Romsey; Town of St. Arnaud; Borough of Sebastopol; Shire of Strathfieldsaye; Shire of Talbot and Clunes; Shire of Tullaroop.

(5) Northern Milk District

To comprise the whole of and the parts (as specified) of each of the following municipal districts as defined by Orders in Council in effect at the date of publication of this notice in the *Government Gazette*:

Shire of Alexandra; part of the United Shire of Beechworth (that part within the Parishes of Barwidgee, Beechworth, Byawatha, Everton, Mudgegonga, Murrungee, Myrtleford, Stanley); City of Benalla; Shire of Benalla; Shire of Bright; Shire of Broadford; Shire of Cobram; Shire of Cohuna; Shire of Deakin; City of Echuca; Shire of Euroa; Shire of Gordon; Shire of Goulburn; Borough of Kerang; Shire of Kerang; Shire of Kilmore; Town of Kyabram; Shire of Mansfield; Shire of Myrtleford; Shire of Nathalia; Shire of Numurkah; Shire of Omeo; Shire of Oxley; Shire of Rochester; Shire of Rodney; Shire of Seymour; City of Shepparton; Shire of Shepparton; part of the Shire of Tallangatta (that part within the Parishes of Benambra, Bogong North, Bogong South, Borrgunya, Burrungabugge, Dartella, Dorchap, Gibbo, Gundowring, Keelangie, Magorra, Malkara, Miita Miita, Mowamba, Mullagong, Noorongong, Pinnibar, Tallandoon, Tongaro, Undowah, Wallaby, Welumla, Wermatong, Wyeetoo, Yabba); Shire of Tungamah; part of the Shire of Upper Murray (that part within the

Parishes of Burrungabugge, Canabore, Walwa, Welunla); Shire of Violet Town; City of Wangaratta; part of the Shire of Wangaratta (that part within the Parishes of Byawatha, Carraragarmungee, Chiltern West, Estcourt, Everton, Glenrowan, Killawarra, Taminick, Tarrawingee, Wangaratta North, Wangaratta South); Shire of Waranga; part of the Shire of Yackandandah (that part within the Parishes of Bruarong, Dederang, Gundowring, Kergunyah, Millagong, Stanley, Tawanga); Shire of Yarrawonga; Shire of Yea.

(6) North Western Milk District

To comprise the whole of each of the following municipal districts as defined by Orders in Council in effect at the date of publication of this notice in the *Government Gazette*:

Shire of Arapiles; Shire of Birchip; Shire of Dimboola; Shire of Dunmunkle, City of Horsham; Shire of Kaniva; Shire of Karkaroc; Shire of Kowree; Shire of Lowan; City of Mildura; Town of Stawell; Shire of Stawell; City of Swan Hill; Shire of Swan Hill; Shire of Walpeup; Shire of Warracknabeal; Shire of Wimmera; Shire of Wycheproof.

(7) Western Milk District

To comprises the whole of each of the following municipal districts as defined by Orders in Council in effect at the date of publication of this notice in the *Government Gazette*:

Shire of Belfast; Town of Camperdown; City of Colac; Shire of Colac; Shire of Dundas; Shire of Glenelg; City of Hamilton; Shire of Hampden; Shire of Heytesbury; Shire of Minhamite; Shire of Mortlake; Shire of Mount Rouse; Shire of Otway; Borough of Port Fairy; City of Portland; Shire of Portland; Shire of Wannan; City of Warrnambool; Shire of Warrnambool; Shire of Winchelsea.

Second Schedule

The dairies from which milk for the purpose of human consumption as a liquid other than:

- (a) flavoured milk;
- (b) ultra-heat treated milk;
- (c) milk sold, or to be sold, to a canteen conducted at a work place by or on behalf of an employer primarily for the use of its employees or to a canteen conducted at a hospital or school;

may be sold or distributed within declared Milk Districts shall be as follows—

(1) Border Milk District

*Present Holder of Licence**Location*

| | |
|---|---|
| Coon, K. W. & S. | 1 Hovell Street, Wodonga |
| Dinning, G. N. & E. M. | Parfitt Road, Wangaratta |
| Grant, L. T. | Conness Street, Chiltern |
| McNeill, A. J. & B. M. K. | 29 Ford Street, Beechworth |
| Midland Milk Pty. Ltd. | 123 Vaughan Street, Shepparton |
| Murray Goulburn Co-operative Co. Ltd. | 19 Kiewa East Road, Tangambalanga |
| (2) Central Milk District | |
| Advance Dairy Pty. Ltd. | 221 Scott Parade, Ballarat |
| Associated Dairies Ltd. | 842 Wellington Road, Rowville |
| Associated Dairies Ltd. | 111 Railway Avenue, Laverton |
| Australian Food & Beverage Co. Pty. Ltd. (t/as Tempo Beverages) | 391 Inkerman Street, St. Kilda |
| Australian Safeway Stores Pty. Ltd. | 522-550 Wellington Road, Mulgrave |
| Bignell, W. C. & J. M. | 6 Parring Road, Balwyn |
| Butcher, C. S. F. | 426 Graham Street, Port Melbourne |
| Coridas Nominees Pty. Ltd. (t/as Coridas' Dairy) | 1547 Ferntree Gully Road, Knoxfield |
| Delaney, R. P. & D. E. | Burns Street, Bannockburn |
| Dunstan, L. J. & M. D. (t/as Dunstan's Dairy) | 28 Station Road, Williamstown |
| Freeman, I. | 74 Hornby Street, Windsor |
| Frost, S. F. & G. W. | Lot 2, Tootal's Road, Dingley |
| Garm Pty. Ltd. (t/as Jennings Peninsula Dairies) | 1013 Nepean Highway, Rosebud |
| Garm Pty. Ltd. (t/as Jennings Peninsula Dairies) | 2369-2373 Nepean Highway, Rye |
| Gianforte, S. (t/as Marysville Dairy) | Corner Falls Road and Sedgwick Street, Marysville |
| Glenville Park Dairies Pty. Ltd. | Coburns Road, Melton South |

| <i>Present Holder of Licence</i> | <i>Location</i> |
|---|--|
| Herbron Pty. Ltd. (t/as McDonald's Dairy Anglesea/Aireys Inlet) | 1 Camp Road, Anglesea |
| Howes, A. C. & K. J. | 36 Clarke Street, Portarlington |
| Hutton, A. & M. | 28 Hesse Street, Queenscliff |
| McFadzean, T. D. & M. L. (t/as Grandview Dairy) | 30 Albert Road, Drouin |
| McKay's Dairies Pty. Ltd. (t/as Hughesdale Dairy) | 211-217 East Boundary Road, Bentleigh East |
| McKay's Dairies Pty. Ltd. | 21 Barrow Street, Coburg |
| McKay's Dairies Pty. Ltd. | 21 Geake Street, Coburg |
| McKay's Dairies Pty. Ltd. | 19 May Road, Lalor |
| McMahon, M. P. Pty. Ltd. | 2 Vaughan Street, Sunbury |
| Midland Milk Pty. Ltd. | Complex 4, 99 Bell Street, Preston |
| Milk Processors Pty. Ltd. | 84 Main Street, Bacchus Marsh |
| Mitchell's Dairy Ocean Grove Pty. Ltd. | 34 Wyatt Street, Ocean Grove |
| Mohr, J. E. & Y. M. (t/as Montmorency Hillcrest Dairy) | 6 Binns Street, Montmorency |
| Moonya Farm Dairy Pty. Ltd. | Keilor Park Drive, Keilor |
| Moonya Farm Dairy Pty. Ltd. | 51 Wyong Street, East Keilor |
| Morrison, G. J. & E. A. (t/as Larcor Dairy) | 1 Clover Street, Lara |
| Nairn, L. J. & S. M. | 6 Boston Road, Torquay |
| Newbery, K. E. & C. P. | 39 Don Road, Healesville |
| Polar Dairies Pty. Ltd. | 52-58 Church Street, Geelong West |
| Polar Milk Co. Pty. Ltd. | 30 Bloomsbury Street, Newtown |
| Pura Dairy Products Pty. Ltd. | 31 Wells Road, Chelsea Heights |
| Pura Dairy Products Pty. Ltd. | 5 Henry Road, Croydon |
| Pura Dairy Products Pty. Ltd. | Corner McArthur and Indwe Streets, Footscray |
| Pura Dairy Products Pty. Ltd. | 13 Vancouver Street, Mornington |
| Pura Dairy Products Pty. Ltd. | Lot 1, Carroll Road, Oakleigh South |
| Pura Dairy Products Pty. Ltd. | Corner Chifley Drive and Gower Street, Preston |
| Pura Dairy Products Pty. Ltd. | Main Road, Tecoma |
| Pura Dairy Products Pty. Ltd. | 493 Canterbury Road, Vermont |
| Pura Dairy Products Pty. Ltd. | Lot 17-18 Flinders Road, Hastings |
| Regal Cream Products Pty. Ltd. | 27 Arden Street, North Melbourne |
| Richards Dairy Pty. Ltd. | 39 Wallace Street, Maidstone |
| Riches, S. W. | 2 Archer Road, Garfield |
| Rosebank Dairy Pty. Ltd. | 181 Boundary Road, Whittington |
| Scarce's Dairy Pty. Ltd. | 100 McKenzie Street, Wonthaggi |
| S. E. Dickins Pty. Ltd. | 560 Clayton Road, Clayton |
| S. E. Dickins Pty. Ltd. | Coolroom V, Fairbairn Road, Sunshine |
| Townsend, C. I. | 1-3 Sayle Street, Yarra Glen |
| Trewin, A. H. & L. D. | 760 Murradoc Road, St. Leonards |
| Turner, R. & Trupkovic, P. | 9 Kingsville Street, Footscray West |
| Upper Yarra Dairy Pty. Ltd. | 14 Castella Street, Lilydale |
| Upper Yarra Dairy Pty. Ltd. | 2 Station Road, Wesburn |
| Volkov Milk Delivery Pty. Ltd. (t/as Wynnum Dairy) | 17 Severn Street, Yarraville |
| White, W. | 9 Medway Street, Box Hill North |
| Whittlesea Dairy Pty. Ltd. | 38 Hill Street, Whittlesea |
| (3) Eastern Milk District Associated Dairies Ltd. | 842 Wellington Road, Rowville |
| Bowen, I. M. & M. G. | Lot 2, Bunga Creek Road, Lakes Entrance |
| Bernault, R. G. & R. F. L. | 62 Metung Road, Metung |
| Brewers Dairy Pty. Ltd. | Welshpool Road, Toora |
| Brown, B. F. & L. M. | 4 Harbeck Street, Heyfield |
| Cartledge, I. & K. | 53 Tyres Street, Stratford |
| Churchill Dairy Pty. Ltd. | 68-70 Switchback Road, Churchill |

| <i>Present Holder of Licence</i> | <i>Location</i> |
|--|---|
| Fara Selas Nominees Pty. Ltd. | 16 McPherson Street, Leongatha |
| Geer, A. & P. Nominees Pty. Ltd. | 5 Kelso Road, Yallourn North |
| Goding, E. & A. | 7 Carpenter Street, Lakes Entrance |
| Gunn, K. J. H. & C. M. | 65 Main Road, Paynesville |
| Hall, B. C. & M. H. | 21 Rodgers Street, Yarram |
| Hinchcliffe, M. G. & E. J. Holdings Pty. Ltd. (t/a Rosedale Dairy) | 67 Prince Street, Rosedale |
| Leatham, M. J., N. L., C. D., J. P. & M. F. (t/a Leathams Dairy) | 80 Salisbury Street, Orbost |
| McAlpine, K. C. & C. G. | Princes Highway, Nowa Nowa |
| McClements, A. & J. A. | 73 Argyle Street, Traralgon |
| McEntee, J. G., E. & F. | Cnr. Shakespeare & Collins Streets, Traralgon |
| McFadzean, T. D. & M. L. (t/a Grandview Dairy) | 30 Albert Road, Drouin |
| Milletts Pty. Ltd. | 361 Main Street, Bairnsdale |
| Missen, L. R. & P. J. | 19 Thompson Street, Maffra |
| Morwell Dairy Pty. Ltd. | White Street, Morwell |
| Munro, F. & R. | 4 Boundary Road, Foster |
| Murray Goulburn Co-operative Co. Ltd. | 1 Yarragon Road, Leongatha |
| Rendell, W. F. & T. J. | Wicks Street, Yinnar |
| Smith, B. J. & V. A. | 32 Giles Street, Mirboo North |
| Stanborough, W. R. & F. J. | 462 Raymond Street, Sale |
| Vorbach, J. D. & A. M. Pty. Ltd. | 2 Albert Street, Warragul |
| Wallis, C. P. & E. | 25 Rubery Street, Moe |
| Wallis, C. P. & E. | 34 Leith Street, Newborough |
| Wilson, J. & Brown, C. V. (t/a Sale Milk Supply) | 178 York Street, Sale |
| (4) North Central Milk District | |
| Advance Dairy Pty. Ltd. | 221 Scott Parade, Ballarat |
| Birmingham, R. J. | 37 Boundary Road, Maldon |
| Boyle, M. R. & J. M. (t/a Charlton Dairy) | 1 Wright Street, Charlton |
| Comer, W. M. | 170 Railway Place, Elmore |
| Dolman, D. R. & N. J. & Sutherland, G. & I. (t/a Highland Dairies Pty. Ltd.) | 23 Millar Street, Daylesford |
| Doolan, G. V. & M. F. | 7 Alice Street, Dunolly |
| Ford, S. & Sons Pty. Ltd. | 249 Barkers Street, Castlemaine |
| Gane, E. & E. | 87 High Street, Avoca |
| Gisborne Dairy Pty. Ltd. | 31 Howey Street, Gisborne |
| Grange (Hamilton) Dairies Pty. Ltd. | 1 Moore Street, Hamilton |
| Guskich, M. A. & D. G. (t/a Morelands St. Arnaud Dairies) | 12 Kings Avenue, St. Arnaud |
| Holt, L. H. & C. I. | 69 Ridge Street, Wedderburn |
| McDonald, D. R. | Durham Ox Road, Pyramid Hill |
| McEwan, G. F. & C. A. | Thompson Street, Inglewood |
| McMahon International Foods Pty. Ltd. | Wallace/Bungaree Road, Wallace |
| Maltzahn, N. & P. & B. | Verdon Street, Smythesdale |
| Martin, R. E. & M. L. | 118 Simpson Road, Eaglehawk |
| Maryborough Dairies Pty. Ltd. | 64 Gillies Street, Maryborough |
| Meagher, A. B. & E. F. | 22 Eyre Street, Beaufort |
| Milk Processors Pty. Ltd. | 3 Elizabeth Street, Delacombe, Ballarat |
| Miller, L. W. & M. J. | Park Street, Bridgewater |
| Notman, K. J. | 32 Chauncey Street, Lancefield |
| Page, F. R., A. J., G. R. & A. R. (t/a Pages Dairy) | Creswick Road, Mount Rowan |
| Page, P. D. & G. W. | St. Helena Road, Mount Rowan |
| Pickering, R. & E. C. | 1 Beauchamp Street, Heathcote |
| Provincial Dairies Pty. Ltd. | 1259-1261 Howitt Street, Wendouree |
| Sademar Nominees Pty. Ltd. (t/a Stocker B. & P. Dairies) | 2 Duncan Street, Kyneton |
| Sandhurst Milk Processors Pty. Ltd. | 93 Bannister Street, Bendigo |

| <i>Present Holder of Licence</i> | <i>Location</i> |
|---|-----------------------------------|
| Sandhurst Trading Company Pty. Ltd. | Schaw Street, Woodend |
| Sellick, G. & B. (t/a Donald Dairy) | 14 McCracken Avenue, Donald |
| Seruced (No. 23) Pty. Ltd. | 18 Carey Street, Ararat |
| Smith, K. J., D. A. & B. G. | Lot 58-59, William Street, Romsey |
| Stuart, R. K. & J. M. (t/a Clunes Dairy) | 4 Suburban Street, Clunes |
| Symons, G. W. & G. M. Pty. Ltd. | 63 Lily Street, Bendigo |
| White, D. J. & W. D. | 14 Learmonth Street, Ballarat |
| Wrigley, C. N. & E. L. | 97 Albert Street, Creswick |
| (5) Northern Milk District | |
| Addison, L. R. | 70 Meiklejohn Street, Numurkah |
| Allen, R. T. & L. M. | 131 High Street, Yea |
| Blackwell, G. R. & R. L. | 176 High Street, Broadford |
| Bunn, W. D. & Sons Pty. Ltd. | 15 Delaney Avenue, Bright |
| Chertsey Thirteen Pty. Ltd. | 40 Weir Street, Euroa |
| Clark, S. I. & D. McA. (t/a Clark's Fernfell Dairy) | 12 McLennan Street, Mooroopna |
| Comer, W. M. | 170 Railway Place, Elmore |
| Dipcrow Pty. Ltd. | 47 Kerferd Street, Tatura |
| Dinning, G. N. & E. M. | Parfitt Road, Wangaratta |
| Ducat, P. J. and Sons Pty. Ltd. | 116-124 Corio Street, Shepparton |
| Dunlop, J. B. | 50 River Road, Murchison |
| Elborough, R. J. & H. L. | 9 Bishop Street, Kyabram |
| Fallon Pines Pty. Ltd. | 43 Coghill Street, Yarrawonga |
| Fenwick Point Pty. Ltd. | Chapel Street, Nathalia |
| Galvan, G. & M. R. | Myrtle Street, Myrtleford |
| Harion Holdings Pty. Ltd. (t/a Cadell Trading) | 1 Darling Street, Echuca |
| Hermai Pty. Ltd. | 13 Wallace Street, Mount Beauty |
| James, R. R. & S. M. | High Street, Eildon |
| Knight, L. T. & Sons | 56 Arundel Street, Benalla |
| Lanyon, N. A. & D. J. | 33 Henderson Road, Tongala |
| Leisureland Foods Pty. Ltd. | 18 The Parade, Mansfield |
| Lodding, N. W. & F. L. | 269 High Street, Nagambie |
| McDonald, D. R. | Durham Ox Road, Pyramid Hill |
| McKay's Dairies Pty. Ltd. | 21 Geake Street, Coburg |
| McNeill, A. J. & B. M. K. | 29 Ford Street, Beechworth |
| McNeill Health & Bulk Foods Pty. Ltd. | Roe Street, Benalla |
| McNeill Health & Bulk Foods Pty. Ltd. | 29 Barkly Street, Benalla |
| McNeill Health & Bulk Foods Pty. Ltd. | Murray Valley Highway, Cobram |
| Maxfield, E. C. | Howes Creek Road, Goughs Bay |
| Midland Milk Pty. Ltd. | 123 Vaughan Street, Shepparton |
| Moore, W. J. & T. W. | 29 Pascoe Street, Rochester |
| Murray Goulburn Co-operative Co. Ltd. | 35 Warby Street, Wangaratta |
| Newman, K. M. & T. I. | Lot 4, Light Horse Drive, Seymour |
| O'Keefe, F. P. & A. M. (t/a Seymour Model Dairy) | 28 Anzac Avenue, Seymour |
| Pate, A. J. & J. M. | 71 Sydney Street, Kilmore |
| Perry, L. F. | 30 Esmonde Street, Rushworth |
| Rednaran Pty. Ltd. | 130 Hume Street, Echuca |
| Rowlands, W. & V. (t/a Gunbower Dairy) | Main Street, Gunbower |
| Sandhurst (Cohuna) Dairy Pty. Ltd. | 36 Western Road, Cohuna |
| Sandhurst Trading Company Pty. Ltd. | 23 Albert Street, Kerang |
| Wayville Meadows Pty. Ltd. | 41 Grant Street, Alexandra |
| Whittlesea Dairy Pty. Ltd. | 38 Hill Street, Whittlesea |
| (6) North Western Milk District | |
| Baker, K. M. G. & P. L. | 15 Hannon Street, Sea Lake |
| Baker, R. C. & L. J. | 15 Breen Street, Murtoa |
| Bowden, R. A. & D. C. | Townsend Street, Nhill |
| Brown, I. W. N. & S. N. | 68 Commercial Street, Kaniva |
| Button, P. I. | Ross Road, Nyah West |

| <i>Present Licence Holder</i> | <i>Location</i> |
|---|---|
| De Vaan, J. C. & G. C. Dimtros Pty. Ltd. | 30 Victoria Street, Dimboola Cnr. Cemetery & Dumbouy Roads, Warracknabeal |
| Grange (Hamilton) Dairies Pty. Ltd. | 1 Moore Street, Hamilton |
| Hughes, H. D. (t/a Quantong Dairy) | Hughes Road, Quantong |
| Haddon, J. D. | Main Street, Goroke |
| Miller, M. J. & M. B. | 46 Webster Street, Wycheproof |
| Provincial Dairies Pty. Ltd. (t/a Horsham Modern Dairy) | 12 Williams Road, Horsham |
| Ryan, G. J. & F. M. | 23 Harrow Road, Edenhope |
| Schofield, J. B. | 40 Campbell Street, Birchip |
| Shaddock, L. & P. | Calder Highway, Ouyen |
| Swan Hill Milk Distributors Pty. Ltd. | Karinie Street, Swan Hill |
| Weir, W. B. & R. G. Pty. Ltd. | 65 Indi Avenue, Red Cliffs |
| Weir, W. B. & R. G. Pty. Ltd. | 70 Seventh Street, Mildura |
| Wellsta Enterprises Pty. Ltd. | 7 Seaby Street, Stawell |
| Wilde, T. E. | Moore Street, Robinvale |
| Wright, K. L. & M. I. | Larundel Street, Manangatang |
| (7) Western Milk District | |
| Bonlac Foods Limited | 325 Manifold Street, Camperdown |
| Brewer, J. W. & B. A. | 49 Dover Street, Cobden |
| Camperdown Dairy Nominees Pty. Ltd. | Lismore Road, Camperdown |
| Chambers, N. J. K. & E. A. | 19 Alexander Street, Colac |
| Clarke, N. J. & M. P. | 4 Burkes Road, Terang |
| Clingan, G. A. & J. M. | 72 Dunlop Street, Mortlake |
| Colac Park View Dairy Pty. Ltd. | 5 Dennis Street, Colac |
| Conlan, T. R. & K. I. (t/a Port Fairy Dairy) | 12 Villiers Street, Port Fairy |
| Dobson, P. J. & B. V. | 51 Home Street, Koroit |
| Dowling, R. D. | 38 Mount Gambier Road, Casterton |
| Grange (Hamilton) Dairies Pty. Ltd. | 1 Moore Street, Hamilton |
| Grange (Hamilton) Dairies Pty. Ltd. | 57 Browning Street, Portland |
| Grange (Hamilton) Dairies Pty. Ltd. | 24 Scott Street, Portland |
| Murray Goulburn Co-operative Co. Ltd. | 51 Barclay Street, Heywood |
| Les Nosedo Apollo Bay Pty. Ltd. | 5 Moore Street, Apollo Bay |
| Rawlings, S. T. & N. M. | 113 McConochie Street, Coleraine |
| Regal Cream Products Pty. Ltd. | 43-49 Connor Street, Colac |
| Sungold Dairies Pty. Ltd. | Curdie Vale Road, Timboon |
| Sungold Dairies Pty. Ltd. | 60 Verdon Street, Warrnambool |
| Tank, J. M. & C. B. | 11 Polwarth Road, Lorne |
| Whitehouse, J. M. (Mrs) | 21 Coulstone Street, Beac |

By Order of the Victorian Dairy Industry Authority
J. F. HOGAN, Secretary

COUNTRY FIRE AUTHORITY Declaration of Fire Danger Period

In pursuance of the powers conferred by section 4 of the *Country Fire Authority Act 1958*, I, Steven Marshall Crabb, Minister for Police and Emergency Services, after consultation with the Minister for Conservation, Forests and Lands hereby declare the following periods to be the fire danger periods in the municipalities or parts of municipalities specified, commencing on the date shown and, unless varied by subsequent declaration, ending at midnight on Sunday, 30 April 1989.

To commence from and inclusive of Monday, 5 December 1988.

Shire of Kara Kara (Northern Part) Northern portion of Shire being all that area North of a line, the Wimmera Highway; the Western, Northern and Eastern Boundaries of the Municipality of the Town of St. Arnaud; the Sunraysia Highway, between the Municipality of the Town of St. Arnaud and the old St. Arnaud-Dunolly Road, then the St. Arnaud-Dunolly Road to the Shire boundary.

Borough of Kerang
Shire of Kerang

Victoria Government Gazette

Shire of Donald
Shire of Cohuna
Shire of Gordon

S. M. CRABB

Minister for Police and Emergency Services
Ministry for Police and Emergency Services
Melbourne, 29 November 1988

Transport Act 1983

ROAD TRANSPORT LICENSING
TRIBUNAL

Commercial Passenger Vehicle Licence
Applications

Notice is hereby given that the hearing dates of applications by the following parties, which previously appeared in gazette number G.44 dated 16 November 1988 have changed and will now be considered by the Road Transport Licensing Tribunal as follows:

(i) On Monday, 19 December 1988 at 570 Bourke Street, Melbourne, commencing at 9.30 a.m.

C. J. Gilbert
L. Scicluna
P. Sgro
A. H. Treptow
P. Cummings
M. W. Wilson.

(ii) On Wednesday, 21 December 1988 at 570 Bourke Street, Melbourne commencing at 9.30 a.m.

A. C. Kilgour
Elite Chauffeur
Services Pty Ltd
A. J. Melas
M. Fiscaro

Dated 22 November 1988

P. BISHOP
Registrar

Transport Act 1983

VARIATIONS OF DECLARATIONS AND
DEDICATIONS OF ROADS

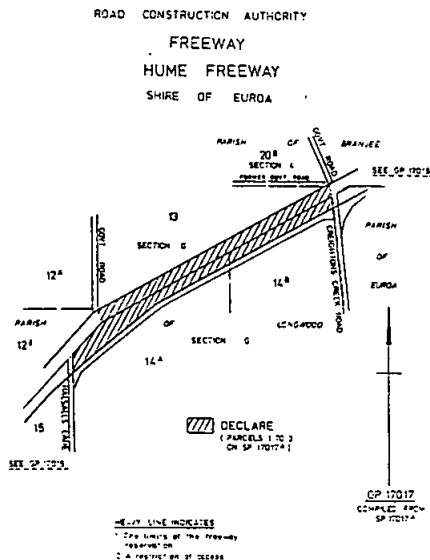
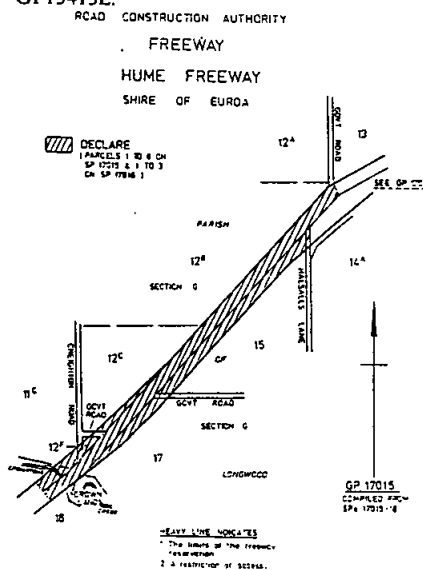
The Road Construction Authority, in pursuance of the powers conferred by the Transport Act 1983, varies the declarations of roads as described below; and further declares that any new roads, deviations or widenings made by the Authority and included in such variations are fit to be used as public highways—

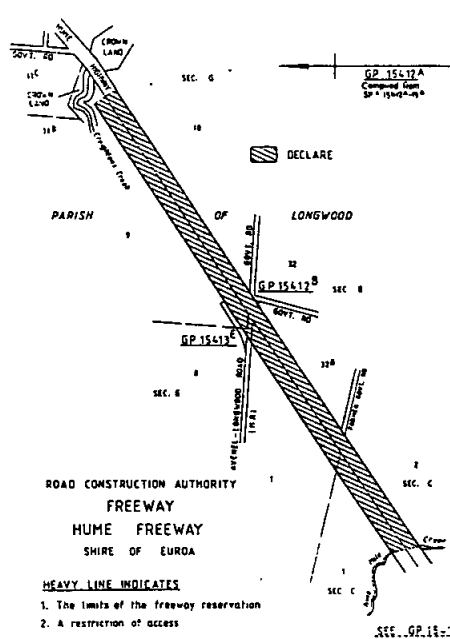
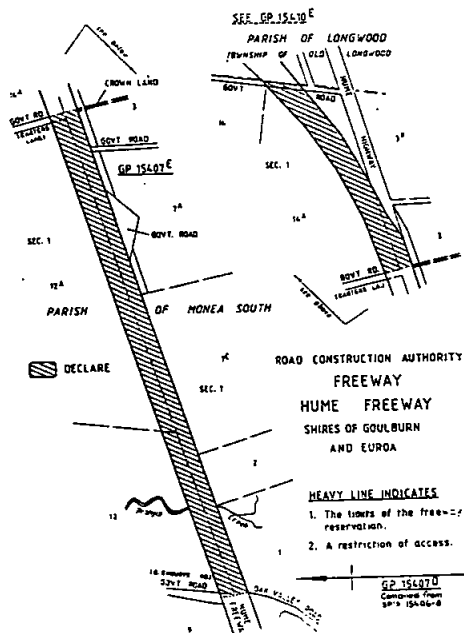
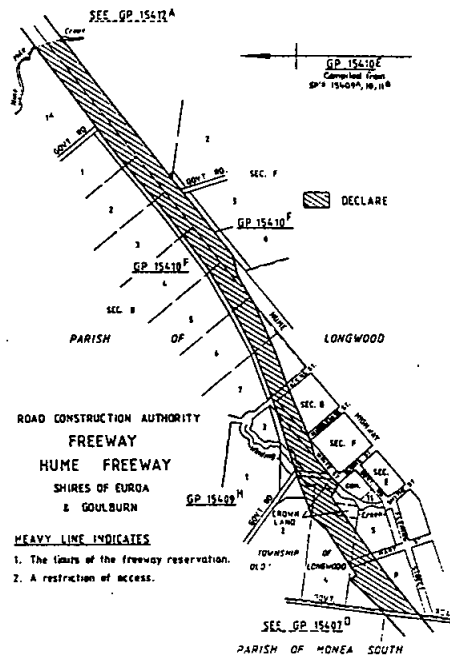
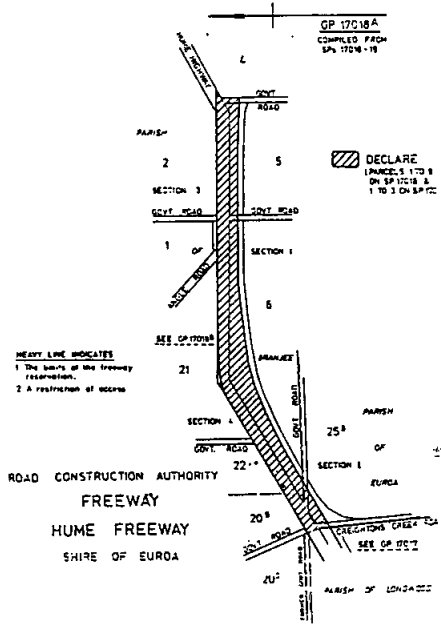
39/88; By including in the declaration of the Hume Freeway in the Shires of Goulburn and Euroa the land shown hatched on plans numbered GP17015, GP17017, GP17018A, GP15407D, GP15410E and GP15412A.

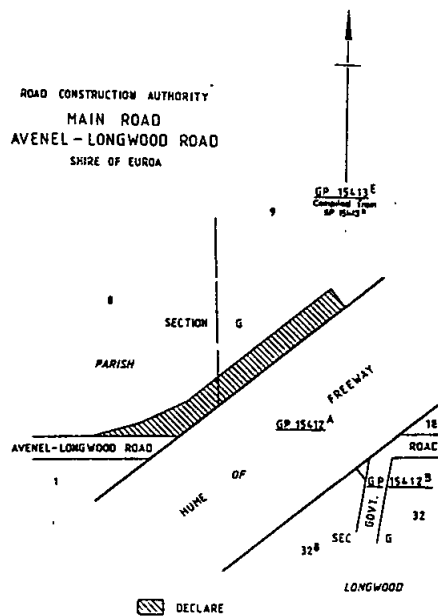
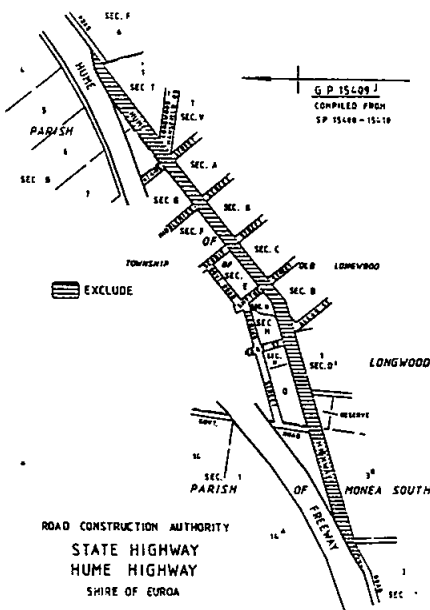
G 46 30 November 1988 3577

40/88; By excluding from the declaration of the Hume Highway in the Shire of Euroa the land shown hatched on plans numbered GP15409J and GP17018B.

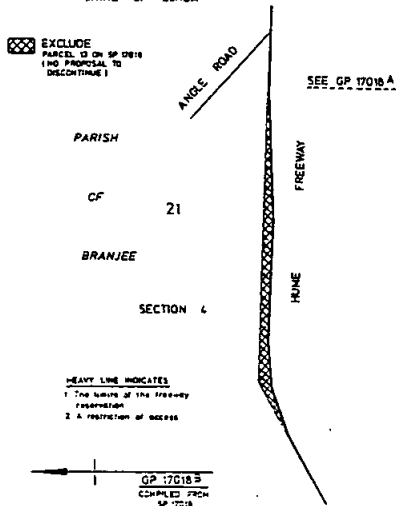
41/88; By including in the declaration of the Avenel-Longwood Road in the Shire of Euroa the land shown hatched on plan numbered GP15413E.







ROAD CONSTRUCTION AUTHORITY
STATE HIGHWAY
HUME HIGHWAY
SHIRE OF EUROA



In accordance with the provisions of Clause 2 (2), schedule 5 of the *Transport Act 1983*, the new roads, deviations or widenings made by the Authority shall, upon the publication of this notice in the *Government Gazette*, become and be absolutely dedicated to the public as a public highway within the meaning of any law now or hereafter in force.

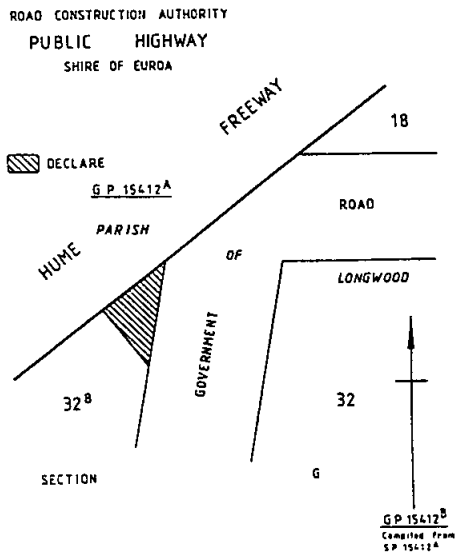
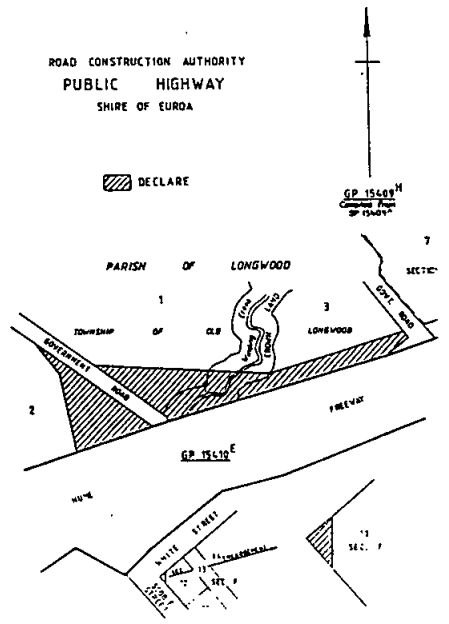
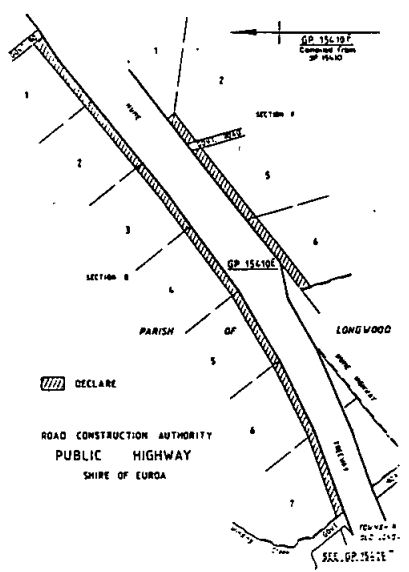
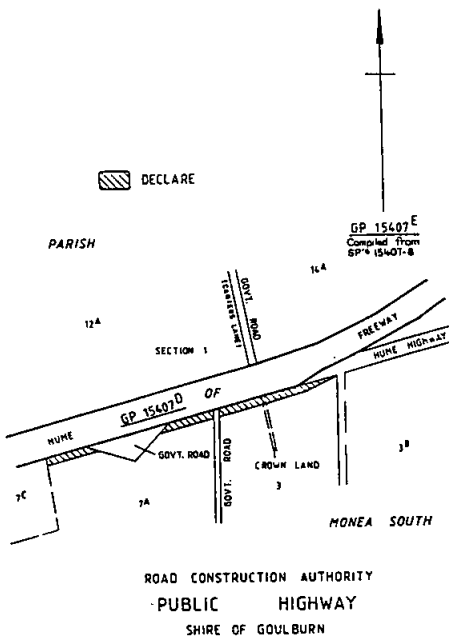
Dated 24 November 1988

R. H. SOLLY
Manager
Road Design and Traffic Branch
Road Construction Authority

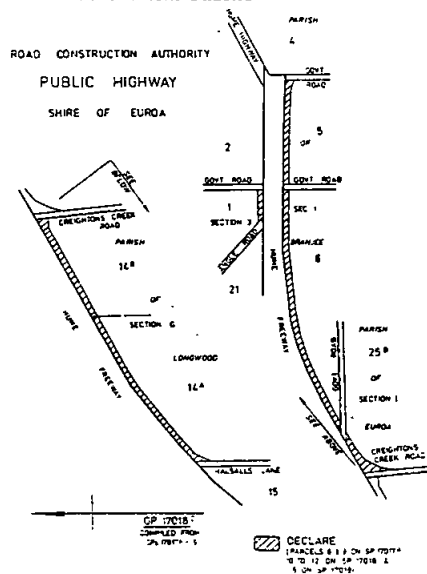
Transport Act 1983
NOTICE DECLARING NEW ROADS TO BE FIT TO BE USED AS PUBLIC HIGHWAYS

The Road Construction Authority is of the opinion that the new roads as set out below are fit to be used as public highways—

The new roads in the Shires of Goulburn and Euroa shown hatched on plans numbered GP15407E, GP15409H, GP15410F, GP15412B and GP17018C.



Victoria Government Gazette



In accordance with the provisions of Clause 2 (2), schedule 5 of the *Transport Act 1983*, the new roads shall, upon the publication of this notice in the *Government Gazette*, become and be absolutely dedicated to the public as public highways within the meaning of any law now or hereafter in force.

Dated 24 November 1988

R. H. SOLLY
Manager
Road Design and Traffic Branch
Road Construction Authority

Planning and Environment Act 1987
NOTICE OF APPROVAL OF AMENDMENT
PAKENHAM PLANNING SCHEME
Amendment L2

The Minister for Planning and Environment has approved Amendment L2 to the Pakenham Planning Scheme.

The amendment comes into operation on the date this notice is published in the *Government Gazette*.

The amendment rezones land in Tivendale Road, Officer, from Residential 2 to Industrial 1.

A copy of the amendment can be inspected free of charge, during office hours, at the offices of the Shire of Pakenham, Henty Way, Pakenham and at the Ministry for Planning and Environment, 477 Collins Street, Melbourne.

GEOFF CODE
Manager
Planning Co-ordination Branch

G 46 30 November 1988 3581

Planning and Environment Act 1987
NOTICE OF APPROVAL OF AMENDMENT
METROPOLITAN REGION PLANNING
SCHEMES
Amendment RL8

The Minister for Planning and Environment has approved Amendment RL8 which affects the Local Section of the Nunawading Planning Scheme.

The amendment comes into operation on the date this notice is published in the *Government Gazette*.

The amendment rezones the existing Blackburn Shopping Centre in South Parade, Nunawading, from Local Business to Restricted Business.

A copy of the amendment can be inspected, free of charge, during office hours, at the Ministry for Planning and Environment, Ground Floor, 477 Collins Street, Melbourne, and at the City of Nunawading, Municipal Offices, 379 Whitehorse Road, Nunawading.

GEOFF COOK
Assistant Manager
Planning Co-ordination Branch

Planning and Environment Act 1987
NOTICE OF APPROVAL OF AMENDMENT
METROPOLITAN REGION PLANNING
SCHEMES
Amendment RL11, Part 3

The Minister for Planning and Environment has approved this amendment which affects the Local Section of the Keilor and Waverley Planning Schemes.

The amendment comes into operation on the date this notice is published in the *Government Gazette*.

The amendment rezones Lot 1258, LP 137941, Sunshine Avenue and Agonis Drive, Taylors Lakes, from Reserved Living to Service Business. The amendment also rezones land generally south-west of Wellington and Springvale Roads, Waverley, from Reserved General Industrial to Restricted General Industrial.

A copy of the amendment can be inspected at the offices of the Ministry for Planning and Environment, Ground Floor, 477 Collins Street, Melbourne, at the City of Keilor, Municipal Offices, Calder Highway, Keilor, and at the City of Waverley, Municipal Offices, Springvale Road, Glen Waverley.

GEOFF COOK
Assistant Manager
Planning Co-ordination Branch

3582 G 46 30 November 1988

Planning and Environment Act 1987

**NOTICE OF APPROVAL
METROPOLITAN REGION PLANNING
SCHEMES**

Amendment RL1, Part 5

The Minister for Planning and Environment has approved this amendment which changes the Regional Section of all Planning Schemes in the Metropolitan Region and the Local Section of the Richmond Planning Scheme. The amendment comes into operation on the date this notice is published in the *Government Gazette*.

The amendment rezones land at 620 Church Street, Richmond, from a General Industrial Zone to an Office A Zone and includes development provisions for the site in Clause 22Q and 22QA of the regional section.

A copy of the amendment can be inspected free of charge, during office hours at the Ministry for Planning and Environment, Ground Floor, 477 Collins Street, Melbourne.

A copy of the regional section of the amendment can be inspected at each municipal office in the Metropolitan Region and a copy of the relevant local section of the amendment, can be inspected at the offices of the City of Richmond, Town Hall, Bridge Road, Richmond.

GEOFF COOK
Assistant Manager
Planning Co-ordination Branch

Planning and Environment Act 1987

**NOTICE OF APPROVAL
METROPOLITAN REGION PLANNING
SCHEMES**

Amendment R14

The Minister for Planning and Environment has approved Amendment R14 to the Metropolitan Region Planning Schemes.

The amendment comes into operation on the date this notice is published in the *Government Gazette*.

The amendment varies the regional section by:

(1) Making discretionary the erection of a garage or carport with 1.8 metres of the side or the rear boundary, in the Special Residential (Nunawading) No. 5 Zone.

(2) Making discretionary the subdivision of land and erection of a detached house in the Bulla Negotiated Development Zone provided an agreement has been made between the Council and the owner of such land.

A copy of the amendment can be inspected free of charge, during office hours at the Ministry

Victoria Government Gazette

for Planning and Environment, Ground Floor,
The Olderfleet Buildings, 477 Collins Street,
Melbourne, and at the office of all councils in the
Metropolitan Region.

GEOFF COOK
Assistant Manager
Planning Co-ordination Branch

Planning and Environment Act 1987

**NOTICE OF APPROVAL OF AMENDMENT
KILMORE PLANNING SCHEME**

Amendment L7

The Minister for Planning and Environment has approved Amendment L7 to the Kilmore Planning Scheme.

The amendment comes into operation on the date this notice is published in the *Government Gazette*.

The amendment rezones land on the corner of Station and Afflect Streets, Wandong, from Village to part Proposed Public Purposes 6—Education Department and part Proposed Road Widening.

A copy of the amendment can be inspected free of charge, during office hours, at the offices of the Shire of Kilmore, Civic Centre, Kilmore and at the Ministry for Planning and Environment, 477 Collins Street, Melbourne.

GEOFF CODE
Manager
Planning Co-ordination Branch

Planning and Environment Act 1987

**NOTICE OF APPROVAL OF AMENDMENT
GEELONG REGIONAL PLANNING
SCHEME**

Amendment R16

The Minister for Planning and Environment has approved Amendment R16 to the Geelong Regional Planning Scheme.

The amendment comes into operation on the date this notice is published in the *Government Gazette*.

The amendment corrects minor typographical/mapping errors in the scheme introduced on 16 February 1988.

A copy of the amendment can be inspected free of charge, during office hours, at the offices of the Geelong Regional Commission, Cnr Little Malop and Fenwick Streets, Geelong and at the Ministry for Planning and Environment, 477 Collins Street, Melbourne.

GEOFF CODE
Manager
Planning Co-ordination Branch

Victoria Government Gazette

Planning and Environment Act 1987

**NOTICE OF APPROVAL OF AMENDMENT
ALTONA PLANNING SCHEME**

Amendment L1

The Minister for Planning and Environment has approved Amendment L1 to the Altona Planning Scheme.

The amendment comes into operation on the date this notice is published in the *Government Gazette*.

The amendment rezones land on the corner of Blyth and Bent Streets, Altona, from Residential C to Restricted Business.

A copy of the amendment can be inspected free of charge, during office hours, at the offices of the City of Altona, Civic Parade, Altona and at the Ministry for Planning and Environment, 477 Collins Street, Melbourne.

GEOFF CODE

Manager

Planning Co-ordination Branch

Planning and Environment Act 1987

**NOTICE OF APPROVAL OF AMENDMENT
LILLYDALE PLANNING SCHEME**

Amendment L4

The Minister for Planning and Environment has approved Amendment L4 to the Lillydale Planning Scheme.

The amendment comes into operation on the date this notice is published in the *Government Gazette*.

The amendment rationalises the planning controls relating to land in and adjacent to the Mt Evelyn Shopping Centre.

A copy of the amendment can be inspected free of charge, during office hours, at the offices of the Shire of Lillydale, Anderson Street, Lilydale and at the Ministry for Planning and Environment, 477 Collins Street, Melbourne.

GEOFF CODE

Manager

Planning Co-ordination Branch

Planning and Environment Act 1987

**NOTICE OF APPROVAL OF AMENDMENT
ROCHESTER PLANNING SCHEME**

Amendment L2

The Minister for Planning and Environment has approved Amendment L2 to the Rochester Planning Scheme.

The amendment comes into operation on the date this notice is published in the *Government Gazette*.

G 46 30 November 1988 3583

The amendment rezones the lane at the rear of land in Elizabeth Street, Rochester, from Proposed Minor Road to Commercial A.

A copy of the amendment can be inspected free of charge, during office hours, at the offices of the Shire of Rochester, Mackay Street, Rochester and at the Ministry for Planning and Environment, 477 Collins Street, Melbourne.

GEOFF CODE

Manager

Planning Co-ordination Branch

Planning and Environment Act 1987

**NOTICE OF APPROVAL OF AMENDMENT
GORDON PLANNING SCHEME**

Amendment L1

The Minister for Planning and Environment has approved Amendment L1 to the Gordon Planning Scheme.

The amendment comes into operation on the date this notice is published in the *Government Gazette*.

The amendment rezones land being part of the Racecourse and Recreation Reserve at Pyramid Hill, from Rural Conservation to Rural.

A copy of the amendment can be inspected free of charge, during office hours, at the offices of the Shire of Gordon, Godfrey Street, Boort and at the Ministry for Planning and Environment, 477 Collins Street, Melbourne.

GEOFF CODE

Manager

Planning Co-ordination Branch

Planning and Environment Act 1987

**NOTICE OF APPROVAL OF AMENDMENT
GEELONG REGIONAL PLANNING
SCHEME**

Amendment R5 Part 1

The Minister for Planning and Environment has approved Amendment R5 Part 1 to the Geelong Regional Planning Scheme.

The amendment comes into operation on the date this notice is published in the *Government Gazette*.

The amendment rezones land north of Inverleigh township from Rural General Farming to Rural Residential.

A copy of the amendment can be inspected free of charge, during office hours, at the offices of the Geelong Regional Commission, Cnr Little Malop and Fenwick Streets, Geelong and at the Ministry for Planning and Environment, 477 Collins Street, Melbourne.

GEOFF CODE

Manager

Planning Co-ordination Branch

3584 G 46 30 November 1988

Planning and Environment Act 1987

NOTICE OF APPROVAL OF AMENDMENT
CHILTERN PLANNING SCHEME

Amendment L5

The Minister for Planning and Environment has approved Amendment L5 to the Chiltern Planning Scheme.

The amendment comes into operation on the date this notice is published in the *Government Gazette*.

The amendment rezones land in the vicinity of Chiltern and Barnawartha townships and at Barnawartha North from Rural Residential to Rural.

A copy of the amendment can be inspected, free of charge, during office hours, at the offices of the Shire of Chiltern, Main Street, Chiltern and at the Ministry for Planning and Environment, 477 Collins Street, Melbourne.

GEOFF CODE
Manager

Planning Co-ordination Branch

Planning and Environment Act 1987

NOTICE OF APPROVAL OF AMENDMENT
KORUMBURRA PLANNING SCHEME

Amendment L4

The Minister for Planning and Environment has approved Amendment L4 to the Korumburra Planning Scheme.

The amendment comes into operation on the date this notice is published in the *Government Gazette*.

The amendment gives Council control over the use of second-hand trams and railway carriages, etc. as rural outbuildings.

A copy of the amendment can be inspected, free of charge, during office hours, at the offices of the Shire of Korumburra, Commercial Street, Korumburra and at the Ministry for Planning and Environment, 477 Collins Street, Melbourne.

GEOFF CODE
Manager

Planning Co-ordination Branch

Planning and Environment Act 1987

NOTICE OF APPROVAL OF AMENDMENT
MILDURA (CITY) PLANNING SCHEME

Amendment L4

The Minister for Planning and Environment has approved Amendment L4 to the Mildura (City) Planning Scheme.

The amendment comes into operation on the date this notice is published in the *Government Gazette*.

Victoria Government Gazette

The amendment corrects minor typographical/mapping errors in the scheme introduced on 16 February 1988.

A copy of the amendment can be inspected free of charge, during office hours, at the offices of the City of Mildura, Deakin Avenue, Mildura and at the Ministry for Planning and Environment, 477 Collins Street, Melbourne.

GEOFF CODE
Manager

Planning Co-ordination Branch

Planning and Environment Act 1987

NOTICE OF APPROVAL OF AMENDMENT
MILDURA (SHIRE) PLANNING SCHEME

Amendment L10

The Minister for Planning and Environment has approved Amendment L10 to the Mildura (Shire) Planning Scheme.

The amendment comes into operation on the date this notice is published in the *Government Gazette*.

The amendment corrects minor typographical/mapping errors in the scheme introduced on 16 February 1988.

A copy of the amendment can be inspected free of charge, during office hours, at the offices of the Shire of Mildura, 15th Street, Irymple and at the Ministry for Planning and Environment, 477 Collins Street, Melbourne.

GEOFF CODE
Manager

Planning Co-ordination Branch

Planning and Environment Act 1987

NOTICE OF APPROVAL OF AMENDMENT
WODONGA DEVELOPMENT AREAS
PLANNING SCHEME

Amendment L1

The Minister for Planning and Environment has approved Amendment L1 to the Wodonga Development Areas Planning Scheme.

The amendment comes into operation on the date this notice is published in the *Government Gazette*.

The amendment rezones land being part of the Wodonga Golf Course from Rural A to Residential B.

A copy of the amendment can be inspected, free of charge, during office hours, at the offices of the Albury-Wodonga Development Corporation, Ellis Street, Thurgoona and at the Ministry for Planning and Environment, 477 Collins Street, Melbourne.

GEOFF CODE
Manager

Planning Co-ordination Branch

Victoria Government Gazette

Planning and Environment Act 1987

NOTICE OF APPROVAL OF AMENDMENT
LILLYDALE PLANNING SCHEME

Amendment L23A

The Minister for Planning and Environment has approved Amendment L23A to the Lillydale Planning Scheme.

The amendment comes into operation on the date this notice is published in the *Government Gazette*.

The amendment:

- (1) allows a second house on land in Emerald Creek Road, Monbulk, to be rebuilt; and
- (2) allows a house to be built on land in McKillop Road, Mt Evelyn, which is affected by a Flood and Stream Management Policy.

A copy of the amendment can be inspected, free of charge, during office hours, at the offices of the Shire of Lillydale, Anderson Street, Lillydale and at the Ministry for Planning and Environment, 477 Collins Street, Melbourne.

GEOFF CODE

Manager

Planning Co-ordination Branch

Planning and Environment Act 1987

NOTICE OF APPROVAL OF AMENDMENT
FRANKSTON PLANNING SCHEME

Amendment L3

The Minister for Planning and Environment has approved Amendment L3 to the Frankston Planning Scheme.

The amendment comes into operation on the date this notice is published in the *Government Gazette*.

The amendment rezones 6 small reserves owned by Council from Existing Public Open Space to appropriate residential zones.

A copy of the amendment can be inspected free of charge, during office hours, at the offices of the City of Frankston, Davey Street, Frankston and at the Ministry for Planning and Environment, 477 Collins Street, Melbourne.

GEOFF CODE

Manager

Planning Co-ordination Branch

Planning and Environment Act 1987

NOTICE OF APPROVAL OF AMENDMENT
HAMPDEN PLANNING SCHEME

Amendment L1

The Minister for Planning and Environment has approved Amendment L1 to the Hampden Planning Scheme.

G 46 30 November 1988 3585

The amendment comes into operation on the date this notice is published in the *Government Gazette*.

The amendment corrects minor typographical/mapping errors in the Scheme introduced on 16 February 1988.

A copy of the amendment can be inspected, free of charge, during office hours, at the offices of the Shire of Hampden, Manifold Street, Camperdown and at the Ministry for Planning and Environment, 477 Collins Street, Melbourne.

GEOFF CODE

Manager

Planning Co-ordination Branch

Planning and Environment Act 1987

NOTICE OF APPROVAL OF AMENDMENT
HAMPDEN PLANNING SCHEME

Amendment L3

The Minister for Planning and Environment has approved Amendment L3 to the Hampden Planning Scheme.

The amendment comes into operation on the date this notice is published in the *Government Gazette*.

The amendment corrects minor typographical mapping errors in the Scheme introduced on 16 February 1988.

A copy of the amendment can be inspected, free of charge, during office hours, at the offices of the Shire of Hampden, Manifold Street, Camperdown and at the Ministry for Planning and Environment, 477 Collins Street, Melbourne.

GEOFF CODE

Manager

Planning Co-ordination Branch

Planning and Environment Act 1987

NOTICE OF APPROVAL OF AMENDMENT
NARRACAN PLANNING SCHEME

Amendment L7

The Minister for Planning and Environment has approved Amendment L7 to the Narracan Planning Scheme.

The amendment comes into operation on the date this notice is published in the *Government Gazette*.

The amendment rezones land on the Princes Highway, Trafalgar, from Proposed Public Open Space to Commercial.

A copy of the amendment can be inspected, free of charge, during office hours, at the offices of the Shire of Narracan, Princes Highway, Trafalgar and at the Ministry for Planning and Environment, 477 Collins Street, Melbourne.

GEOFF CODE

Manager

Planning Co-ordination Branch

3586 G 46 30 November 1988

Planning and Environment Act 1987
NOTICE OF APPROVAL OF AMENDMENT
ROSEDALE PLANNING SCHEME
Amendment L14

The Minister for Planning and Environment has approved Amendment L14 to the Rosedale Planning Scheme.

The amendment comes into operation on the date this notice is published in the *Government Gazette*.

The amendment rezones land in:

- (1) Longford-Letts Beach Road and Sandy Camp Road, Longford;
- (2) Andrews Lane, Longford; and
- (3) Rosedale-Longford Road, Longford— from Rural B to Proposed Public Purpose 10— Latrobe Valley Water and Sewerage Board.

A copy of the amendment can be inspected, free of charge, during office hours, at the offices of the Shire of Rosedale, Cansick Street, Rosedale and at the Ministry for Planning and Environment, 477 Collins Street, Melbourne.

GEOFF CODE
Manager
Planning Co-ordination Branch

Planning and Environment Act 1987
NOTICE OF APPROVAL OF AMENDMENT
MOE PLANNING SCHEME
Amendment L5

The Minister for Planning and Environment has approved Amendment L5 to the Moe Planning Scheme.

The amendment comes into operation on the date this notice is published in the *Government Gazette*.

The amendment allows Council to consider an application for a permit to allow an amusement centre on land in Bell Street, Moe.

A copy of the amendment can be inspected, free of charge, during office hours, at the offices of the City of Moe, Albert Street, Moe and at the Ministry for Planning and Environment, 477 Collins Street, Melbourne.

GEOFF CODE
Manager
Planning Co-ordination Branch

Planning and Environment Act 1987
NOTICE OF APPROVAL OF AMENDMENT
TRARALGON (CITY) PLANNING SCHEME
Amendment L3

The Minister for Planning and Environment has approved Amendment L3 to the Traralgon (City) Planning Scheme.

Victoria Government Gazette

The amendment comes into operation on the date this notice is published in the *Government Gazette*.

The amendment rezones land south of Shakespeare Street, between Traralgon Creek and Traralgon Creek Road, Traralgon, from part Rural and part Proposed Public Open Space to part Residential Low Density, part Stream and Floodway and part Public Open Space.

A copy of the amendment can be inspected, free of charge, during office hours, at the offices of the City of Traralgon, Kay Street, Traralgon and at the Ministry for Planning and Environment, 477 Collins Street, Melbourne.

GEOFF CODE
Manager
Planning Co-ordination Branch

Planning and Environment Act 1987
NOTICE OF APPROVAL OF AMENDMENT
TRARALGON (CITY) PLANNING SCHEME
Amendment L2

The Minister for Planning and Environment has approved Amendment L2 to the Traralgon (City) Planning Scheme.

The amendment comes into operation on the date this notice is published in the *Government Gazette*.

The amendment introduces a new Special Use 10—Service Station Complex Zone and rezones 2 sites on the Princes Highway at the western entrance to Traralgon, from Public Purpose 13 and 14 and Rural to this new zone.

A copy of the amendment can be inspected, free of charge, during office hours, at the offices of the City of Traralgon, Kay Street, Traralgon and at the Ministry for Planning and Environment, 477 Collins Street, Melbourne.

GEOFF CODE
Manager
Planning Co-ordination Branch

Planning and Environment Act 1987
NOTICE OF APPROVAL OF AMENDMENT
WARRNAMBOOL (CITY) PLANNING
SCHEME
Amendment L5

The Minister for Planning and Environment has approved Amendment L5 to the Warrnambool (City) Planning Scheme.

The amendment comes into operation on the date this notice is published in the *Government Gazette*.

The amendment corrects minor mapping errors in the Scheme introduced on 16 February 1988.

Victoria Government Gazette

A copy of the amendment can be inspected, free of charge, during office hours, at the offices of the City of Warrnambool, Liebig Street, Warrnambool and at the Ministry for Planning and Environment, 477 Collins Street, Melbourne.

GEOFF CODE
Manager
Planning Co-ordination Branch

Planning and Environment Act 1987
NOTICE OF APPROVAL OF AMENDMENT
TAMBO PLANNING SCHEME

Amendment L14

The Minister for Planning and Environment has approved Amendment L14 to the Tambo Planning Scheme.

The amendment comes into operation on the date this notice is published in the *Government Gazette*.

The amendment rezones land on the corner of Myer Street and Coates Road, Lakes Entrance, from Residential A to Residential B.

A copy of the amendment can be inspected, free of charge, during office hours, at the offices of the Shire of Tambo, Palmers Road, Lakes Entrance and at the Ministry for Planning and Environment, 477 Collins Street, Melbourne.

GEOFF CODE
Manager
Planning Co-ordination Branch

Planning and Environment Act 1987
NOTICE OF APPROVAL OF AMENDMENT
HORSHAM PLANNING SCHEME

Amendment L4

The Minister for Planning and Environment has approved Amendment L4 to the Horsham Planning Scheme.

The amendment comes into operation on the date this notice is published in the *Government Gazette*.

The amendment:

- (1) rezones land generally bounded by Wilson, Gardenia, Wotonga and Darlot Streets, Horsham, from Residential A to Residential B; and
- (2) clarifies the provisions of the Highway Use Zone.

A copy of the amendment can be inspected, free of charge, during office hours, at the offices of the City of Horsham, Civic Centre, Horsham and at the Ministry for Planning and Environment, 477 Collins Street, Melbourne.

GEOFF CODE
Manager
Planning Co-ordination Branch

G 46 30 November 1988 3587

Planning and Environment Act 1987
NOTICE OF APPROVAL OF AMENDMENT
GEELONG REGIONAL PLANNING
SCHEME

Amendment R1

The Minister for Planning and Environment has approved Amendment R1 to the Geelong Regional Planning Scheme.

The amendment comes into operation on the date this notice is published in the *Government Gazette*.

The amendment rezones land:

- (1) on the Bellarine Highway, Newcomb, from Residential A to District Business;
- (2) in Coppards Road, Newcomb, from Residential C to Service Business; and
- (3) in Hughes Street, Bell Park, from Residential A to Special Use No. 1 (Road and Vehicle Parking Area).

A copy of the amendment can be inspected, free of charge, during office hours, at the offices of the Geelong Regional Commission, Cnr Little Malop and Fenwick Streets, Geelong and at the Ministry for Planning and Environment, 477 Collins Street, Melbourne.

GEOFF CODE
Manager
Planning Co-ordination Branch

Planning and Environment Act 1987
NOTICE OF APPROVAL OF AMENDMENT
STAWELL (TOWN) PLANNING SCHEME

Amendment L2

The Minister for Planning and Environment has approved Amendment L2 to the Stawell (Town) Planning Scheme.

The amendment comes into operation on the date this notice is published in the *Government Gazette*.

The amendment rezones land between Darlington and Newington Roads, Stawell, from Special Purposes Reserve—Public Open Space and Gold Mining Activities to Public Purposes Reserve—Municipal and Government Offices and Public Open Space.

A copy of the amendment can be inspected, free of charge, during office hours, at the offices of the Town of Stawell, Town Hall, Stawell and at the Ministry for Planning and Environment, 477 Collins Street, Melbourne.

GEOFF CODE
Manager
Planning Co-ordination Branch

3588 G 46 30 November 1988

Planning and Environment Act 1987
NOTICE OF APPROVAL OF AMENDMENT
BENDIGO PLANNING SCHEME
Amendment L1

The Minister for Planning and Environment has approved Amendment L1 to the Bendigo Planning Scheme.

The amendment comes into operation on the date this notice is published in the *Government Gazette*.

The amendment rezones land in McLaren Street, Bendigo, from Railway Reservation to part Proposed Public Purposes (Local Government) and part Service Business.

A copy of the amendment can be inspected, free of charge, during office hours, at the offices of the City of Bendigo, Lytton Terrace, Bendigo and at the Ministry for Planning and Environment, 477 Collins Street, Melbourne.

GEOFF CODE
Manager
Planning Co-ordination Branch

ASSOCIATIONS INCORPORATION ACT
1981

Notice is hereby given that in pursuance of sub-section 10 (4) of the *Associations Incorporation Act 1981* a certificate of incorporation was granted to Ballarat Badminton Association on 15 November 1988.

RON TREVETHAN
Registrar of Incorporated Associations

ASSOCIATIONS INCORPORATION ACT
1981

Notice is hereby given that in accordance with sub-section 36 (2) of the *Associations Incorporation Act 1981*, the incorporation of Greyhound Owners, Trainers and Breeders Association of Victoria Inc., Young Unemployed of Collingwood Resource and Action Group Inc., was cancelled on 11 November 1988.

RON TREVETHAN
Registrar of Incorporated Associations

NOTICE OF MAKING OF STATUTORY
RULES WHICH ARE NOT YET AVAILABLE

Notice is given of the making of the following Statutory Rule:

Building Control Act 1981
427/1988 Plumbers, Gasfitters and
Drainers Registration
Board Regulations 1988

Victoria Government Gazette

Road Safety (Vehicles) Regulations 1988
AGRICULTURAL MACHINES AND
AGRICULTURAL IMPLEMENTS
GENERAL MASS AND DIMENSION
PERMIT AND AUTHORISED MULTIPLE
ARTICULATIONS

Regulation 724 of the Road Safety (Vehicles) Regulations 1988 empowers the Road Traffic Authority, by notice in the *Government Gazette*, to allow vehicles which exceed mass or dimension limits prescribed in the Regulations to be used on highways.

Regulation 819 of the Road Safety (Vehicles) Regulations 1988 empowers the Road Traffic Authority to approve the use on a highway of a motor vehicle towing more than one other vehicle.

In accordance with these regulations I, Peter Golden, delegate of the Road Traffic Authority, allow vehicles specified in the following Schedule the mass and dimensions of which do not exceed the specified limits to be used on the specified highways on condition that the vehicles comply with the specified conditions.

That part of the notice under Regulation 724 of the Road Safety (Vehicles) Regulations 1988 published in the *Government Gazette*, No. S15, dated 1 March 1988 relating to General Mass and Dimension Permits for Self Propelled Agricultural Machines and Agricultural Implements and included in Parts 1, 2E, 3, 3E, 4 and 4E is revoked.

This Notice is valid until 31 December 1991.

Dated 28 November 1988

PETER GOLDEN
General Manager
Operations

The Schedule

Self Propelled Agricultural Machines and
Agricultural Implements

Definitions:

In this schedule—

"agricultural implement" means a machine without motive power of its own which is designed primarily to perform agricultural operations, and includes empty bulk bins for holding grain or fruit, agricultural implements fully carried on the three point linkage of an agricultural machine, and a fuel trailer (maximum capacity 250 litres when carrying petrol).

"agricultural machine" means a self-propelled machine designed primarily to perform agricultural operations, which is registered or covered by a registration permit.

"agricultural operations" include ploughing, cultivating, clearing or rolling land, sowing seed, spreading fertilizer, harvesting, crop spraying, chaff cutting, mowing, raking, baling and rolling fodder.

"built-up area", in respect of a highway, means a highway along which there is:

- (a) urban development; or
- (b) provision for lighting by means of street lamps.

"escort vehicle" means an unladen motor vehicle of up to 4.5 tonnes GVM as defined in Regulation 205 (3) of the Road Safety (Procedures) Regulations 1988 displaying one or two rotating or flashing amber lights complying with the standards for registration and a warning sign as described in section 3.15.4 mounted as close as practicable to the highest central point of the motor vehicle so that they are visible from both the front and the rear.

"overall tyre width" in relation to agricultural machines and agricultural implements is the width between the extreme outer points of the outer tyres on an axle.

"standards for registration" refers to the standards published in the *Government Gazette*, No. S15, dated 1 March 1988 under section 10 (1) of the *Road Safety Act* 1986.

"holiday period" means a period of three or more days including either a public holiday or a statewide school holiday.

"public holiday" means New Year's Day, Australia Day, Labour Day, Good Friday, Easter Monday, Anzac Day, Queen's Birthday, Christmas Day and Boxing Day.

1 Specified Limits: Agricultural Machines and Agricultural Implements

Approved Multiple Articulations (pursuant to Regulation 819 of the Road Safety (Vehicles) Regulations 1988).

More than one agricultural implement may be attached to a self propelled agricultural machine in the case of:

- a tractor—harvester—cutting head trailer combination;
- a tractor with multiple implements attached where such implements are normally used as one unit when performing agricultural operations; or
- a tractor and implement combination towing a fuel trailer or a laser tower.

1.1 Agricultural machine operating in flat rural areas of Victoria specified as Zone 1 (Appendix 5).

1.1.1 Dimension Limits

Agricultural machine only

Length: 11 metres.

Width: 5.0 metres or up to 6 metres with escort requirements as provided for in section 3.2.2.

Height: 4.3 metres including agricultural machines which have the ability to adjust height to 4.3 metres or less during travel.

Agricultural machine within the above limits and to which is attached one or more agricultural implements.

Overall Length: 22.0 metres, or if width is less than 6.0 metres, 22.0 metres plus 1.0 metre for every 0.5 metre that the width is less than 6.0 metres, to a maximum of 29.0 metres.

Overall Width: 6.0 metres.

Height: 4.3 metres including agricultural machines and agricultural implements which have the ability to adjust height to 4.3 metres or less during travel.

1.1.2 Mass:

On a single axle fitted with wide profile tyres inflated to a maximum pressure of 165 kPa:

the sum of the load carrying capacity of the tyres; or

if fitted with:

two tyres, 9.0 tonnes; four tyres with an overall tyre width exceeding 2.5 metres but not exceeding 3.5 metres, 10.5 tonnes;

four tyres with an overall tyre width exceeding 3.5 metres, 12.0 tonnes up to a maximum gross vehicle mass of 20 tonnes on a 8-tyre agricultural machine—

whichever is the lesser.

1.2 Agricultural machine operating in undulating rural parts of Victoria specified as Zone 2 (Appendix 6).

1.2.1 Dimension Limits

Agricultural machine only

Length: 11 metres.

Width: 3.5 metres or up to 5 metres with escort requirements as provided for in section 3.2.2.

Height: 4.3 metres including agricultural machines which have the ability to adjust height to 4.3 metres or less during travel.

Agricultural machine within the above limits and to which is attached one or more agricultural implements.

Overall Length: 22 metres, or if width is less than 5.0 metres, 22 metres plus 1.0 metre for every 0.5 metre that the width is less than 5.0 metres, to a maximum of 25 metres.

Overall Width: 5.0 metres.

Height: 4.3 metres including agricultural machines and agricultural implements which have the ability to adjust height to 4.3 metres or less during travel.

1.2.2 Mass:

On a single axle fitted with wide profile tyres inflated to a maximum pressure of 165 kPa:

the sum of the load carrying capacity of the tyres; or

if fitted with:

two tyres, 9.0 tonnes;

four tyres with an overall tyre width exceeding 2.5 metres but not exceeding 3.5 metres, 10.5 tonnes;

four tyres with an overall tyre width exceeding 3.5 metres, 12.0 tonnes up to a maximum gross vehicle mass of 20 tonnes on a 8-tyre agricultural machine—

whichever is the lesser.

2 SPECIFIED HIGHWAYS

2.1 Except as detailed below, travel is permitted on State Highways and Main Roads (declared in accordance with the *Transport Act 1983*), and any other road not specifically excluded under Section 2.2.

2.2 This General Permit does not authorise travel on:

- (a) tourists' and Forest Roads declared in accordance with the *Transport Act 1983*;
- (b) roads under the control and management of a Municipal Council if contrary to any prohibition or restriction imposed by that Council on the use of such roads by vehicles which exceed a specified size or weight;
- (c) restricted roads as described in Appendix 7, where overall width of the agricultural machine and agricultural implement exceeds 3.5 metres, except when crossing at an intersection or between paddocks where travel along the restricted roads does not exceed 500 metres, or except as provided in Sections 3.2 and 3.15;
- (d) freeways except as authorised in writing by the Road Construction Authority, and except as provided in Sections 3.2 and 3.15; and
- (e) rail level crossings on restricted railway lines as specified in Appendix 8 where the overall length of the agricultural machine and agricultural implement exceeds 25 metres unless permission to do so is obtained from the State Transport Authority at least 48 hours prior to the use of any rail level crossing.

2.3 This General Permit does not authorise travel:

- (a) in metropolitan areas of Melbourne and Geelong described in Appendix 1 where

Victoria Government Gazette

the width of the agricultural machine or agricultural implement exceeds 2.5 metres;

- (b) in restricted urban centres and built-up areas specified in Appendix 2 where the width of the agricultural machine or agricultural implement exceeds 3.5 metres, except as provided in Sections 3.2 and 3.15; and
- (c) in the mountainous areas described in Appendix 3 where the width of the agricultural machine or agricultural implement exceeds 2.5 metres.

2.4 Travel restrictions relating to mass:

2.4.1 This General Permit does not authorise travel on a limited road or bridge when the gross mass of the agricultural machine and agricultural implement exceeds that shown on a notice on the approaches to the road or bridge.

2.4.2 Where statutory mass limits are exceeded, this General Permit does not authorise travel across the excluded bridges listed in Appendix 4.

3 Specified Conditions

3.1 Travel is not permitted:

- (a) between sunset and sunrise;
- (b) when visibility due to atmospheric conditions is less than 500 metres;
- (c) at speeds in excess of 40km/h except in the case of an escort vehicle operating as described in Section 3.15.5.

3.2 Travel time restrictions

3.2.1 Travel Without an Escort

Travel is not permitted without an escort:

- (a) If the width of the agricultural machine or agricultural implement exceeds 5 metres in Zone 1 OR if the width of the agricultural machine or agricultural implement exceeds 3.5 metres in Zone 2 within an 80 km radius of the Melbourne GPO:
 - (i) on Monday to Thursday (public holidays excepted) between 7.30 a.m. and 9.00 a.m. and between 4.00 p.m. and 6.00 p.m.;
 - (ii) on any Friday (public holidays excepted) and on any day before the start of a holiday period between 7.30 a.m. and 9.00 a.m. and between 3.00 p.m. and sunset;
 - (iii) on any Sunday not followed by a public holiday, or on any other day at the end of a holiday period between midday and sunset;
 - (iv) on Boxing Day and Good Friday between sunrise and midday; and

- (v) on Christmas Day between sunrise and sunset.
- (b) If the width of the agricultural machine or agricultural implement exceeds 3.5 metres in built-up areas (as listed in Appendix 2); or restricted roads within an 80 km radius of the Melbourne GPO, and on freeways unless authorised in writing by the Road Construction Authority; and if the width of the vehicles exceeds 2.5 metres in restricted urban centres (as listed in Appendix 2):
 - (i) on Monday to Friday (public holidays excepted) and any day before the start of a holiday period between sunrise and sunset;
 - (ii) on Saturday, Sunday not followed by a public holiday, and any day at the end of a holiday period between midday and sunset;
 - (iii) on Boxing Day and Good Friday between sunrise and midday; and
 - (iv) on Christmas Day between sunrise and sunset.
- (c) if the overall widths of the agricultural machine or agricultural implement exceeds 3.5 metres on restricted roads beyond an 80 km radius of the Melbourne GPO:
 - (i) on Monday to Friday (public holidays excepted) and on any day before the start of a holiday period between sunrise and 10.30 a.m. and between 3.00 p.m. and sunset;
 - (ii) on any day at the end of a holiday period between midday and sunset;
 - (iii) on Boxing Day and Good Friday between sunrise and midday; and
 - (iv) on Christmas Day between sunrise and sunset.

3.2.2 Travel With an Escort

Travel is permitted with an escort in the Zones and at the times defined in Appendix 9 (Part A).

Escort vehicle requirements in:

Zone 1 (except restricted roads, restricted urban centres, built-up areas and freeways), are defined in Appendix 9 (Part B), Fig. 1.

Zone 2 (except restricted roads, restricted urban centres, built-up areas and freeways), are defined in Appendix 9 (Part B), Fig. 2.

Restricted roads, freeways as authorised in writing by the Road Construction Authority, restricted urban centres and built-up areas outside the Metropolitan areas are defined in Appendix 9 (Part B), Figs 1, 2, 3 and 4.

3.3 Where overall width exceeds 2.5 metres and/or overall length exceeds 18.0 metres

warning signs must be fixed to the agricultural machine and agricultural implement so as to be visible from the front and rear. The signs must bear the legend:

Wide Load: if width exceeds 2.5 metres.

Long Load: if length exceeds 18.0 metres.

Long Wide Load: if both width exceeds 2.5 metres and length exceeds 18.0 metres.

3.4 The warning signs referred to in 3.3 must have black lettering and yellow background complying with Australian Standard 1742. The legends for the warning signs must be maintained in a clear and legible condition and must comply with Australian Standard 1744 or similar. The minimum sizes of signs and letters are:

Wide Load: Sign—1500mm by 450mm
Lettering—200mm high by 31mm stroke width

Long Load: Sign—1500mm by 450mm
Lettering—200mm high by 31mm stroke width

Long Wide Load: Sign—1500mm by 600mm
Lettering—"Long" and "Wide" lettering 200mm high by 31mm stroke width "Load" Lettering on next line 160mm high by 23mm stroke width.

3.5 It is the responsibility of the driver of the vehicle to ensure that the proposed route is suitable for the agricultural machine or the agricultural machine and implement with a minimum of inconvenience to other road users.

3.6 It is the responsibility of the driver to ensure that the clearance to overhead structures, cables, wires and trees is sufficient to ensure the safe passage of the agricultural machine or agricultural machine and implement.

3.7 Where the width of a agricultural machine or agricultural machine and agricultural implement exceeds 2.5 metres, bright orange yellow warning flags at least 450mm square must be attached to or adjacent to the extremities of the agricultural machine or the agricultural machine and its agricultural implement and any projecting part which is less than 1.0 metre in height so that they are visible from both the front and the rear. Where the warning flags would be visible only to traffic approaching from the rear, marking plates complying with the standards for registration may be substituted.

3.8 If a towed agricultural implement obscures any stop or turn indicator light, auxiliary stop and turn indicator lights equivalent to those fitted to the towing vehicle must be attached and operated simultaneously with those on the agricultural machine. These auxiliary stop and turn indicator lights must also be fitted so that their centres are at least 1.5 metres but not exceeding 2.5 metres apart, and at least 35cm but not exceeding 1.5 metres above ground level.

3.9 The driver must, where it is safe to do so, move the agricultural machine to the left, and if necessary stop the agricultural machine to allow other vehicles to pass.

3.10 Where the width of an agricultural machine or agricultural machine and agricultural implement exceeds 5.0 metres in Zone 1 or 3.5 metres in Zone 2, built-up areas, restricted roads, freeways authorised by the Road Construction Authority and restricted urban centres, the headlights of the agricultural machine must be lit, if it has no escort vehicle in front, and one or two amber rotating or flashing lights must be mounted as close as practicable to the highest central point on the agricultural machine. The light must be clearly visible to approaching and following vehicles and must be operating while travelling. These lights may also be used voluntarily where widths exceed legal limits but are less than those detailed at the start of this section.

3.11 The agricultural machine, or agricultural implement, shall be reduced to the smallest practicable dimension for travel.

3.12 The agricultural machine must not follow any other agricultural machine or agricultural machine and agricultural implement operating under this notice, or any other notice or permit made under Part 7 of the Road Safety (Vehicles) Regulations 1988, at a distance of less than 200 metres.

3.13 The agricultural machine and any agricultural implement which may be attached must be maintained and operated in a manner not likely to cause danger to persons or other vehicles or property.

3.14 The agricultural implement must be properly and securely attached to the agricultural machine in accordance with Regulation 803 (1) (a) of the Road Safety (Vehicles) Regulations 1988. A suitable locking device must be fitted to prevent accidental uncoupling of the implement in tow.

3.15 Escort Vehicles

3.15.1 While escorting, the headlights of an escort vehicle must be lit.

3.15.2 Single escort vehicles must travel at such a distance to give adequate warning of an overdimensional vehicle—

- (i) behind the agricultural machine (and agricultural implement) when its width does not extend into opposing traffic lanes except where there are hazards in front of the escort vehicle (e.g. blind corners, narrow bridges etc.), the escort vehicle may be required to move to the front; or

- (ii) in front where the width of the agricultural machine (and agricultural implement) extends into opposing traffic.

3.15.3 The warning signs of escort vehicles must have black lettering and yellow background complying with Australian Standard 1742. The legends for the warning signs must be black and must comply with Australian Standard 1744 or similar with the minimum size of signs and letters as follows:

Wide Load Ahead: Sign 1500 mm by 600 mm. Lettering "Wide Load" 200 mm high by 31 mm stroke width, "Ahead" 160 mm high by 28 mm stroke width.

Long Load Ahead: Sign 1500 mm by 600 mm. Lettering "Long Load" 200 mm high by 31 mm stroke width, "Ahead" 160 mm high by 28 mm stroke width.

Long Wide Load Ahead: Sign 1500 mm by 600 mm. Lettering "Long Wide" 200 mm high by 31 mm stroke width, "Load Ahead" 160 mm high by 23 mm stroke width.

3.15.4 Escort vehicle must not be used to tow other vehicles *whilst escorting* an agricultural machine or agricultural machine and agricultural implement. Where not escorting, escort vehicles may be used to tow (within statutory speed limits):

- (i) empty mobile field bins up to 4.5 metres wide; or
- (ii) augers with rear overhang of up to 4.7 m; or
- (iii) trailers carrying harvest fronts with a rear overhang of up to 4.5 m;

provided—

- (a) all conditions under section 3 except sections 3.1 (c), 3.15.1, 3.15.2 and 3.15.3 of this document are observed, with the word "machine" taken as referring to these escort vehicles for this section only; and
- (b) black on white diagonal hazard stripes be fixed longitudinally towards the end of the auger or trailer carrying harvest fronts for a minimum length of 1.0 metre.

Appendix I Metropolitan Areas

Boundary of Area for Stationary Limits in Melbourne

In the City of Werribee: boundary to RAAF Base (Point Cook) from Port Phillip Bay to Point Cook Road; Point Cook Road to Dunning Road to Hacketts Road to Sneydes Road to Princes Freeway to Brown Road to Bulban Road to Galvin Road to McGrath Road to Black Forest Road, then a straight line from Black Forest Road at Brimpton Grove to Greens Road at North Gateway; Greens Road to Ballan Road to Bolton Road to Werribee River to Davis Road to Hogans

Road to Tarneit Road to Sayers Road to Palmers Road.

Boundary of Area for Statutory Limits in Geelong

Then a line following the western boundary of the City of Sunshine to the western boundary of the City of Keilor and

In the Shire of Corio: Avalon Road to Princes Freeway to McIntyres to Mill Road to Windermere Road to Geelong-Bacchus Marsh Road to Staceys Road to Evans Road, then along Ballarat-Geelong Railway Line, to Moorabool River.

In the Shire of Bulla the south western boundary to Deep Creek, along Deep Creek to Bulla Road to Somerton Road to Hume Highway.

In the Shire of Bannockburn: Moorabool River to a point in line with McCanns Road; a straight line to McCanns Road, McCanns Road to Hamilton Highway to Degoldie Road, then along the Barwon River to Buckleys Falls.

Then in the City of Whittlesea: Hume Highway to O'Herns Road to Epping Road to Bridge Inn Road to Bannons Road.

In the City of South Barwon: a straight line from Buckleys Falls to Highett Road. Highett Road to Scenic Road. Then a line following the western boundary of the City of South Barwon to Pigdons Road to Boundary Road, then along Geelong-Warrnambool Railway Line to Reserve Road to Barwarre Road to Barwon Heads Road. Then along Waurn Ponds Creek, and the Barwon River in the Cities of Barwon and Geelong and the Shire of Bellarine.

Then a line following the north-western and northern boundary of the Shire of Eltham, and the northern and eastern boundary of the Shire of Healesville, and the eastern boundary of the Shire of Lillydale, and the eastern boundary of the Shire of Sherbrooke to Phillip Road in the Shire of Pakenham.

In the Shire of Bellarine: Wilsons Road to Woods Road to Coppards Road to Townsend Road to Moolap Station Road to Point Henry Road to Corio Bay in the Shires of Bellarine and Corio and the Cities of Geelong and Geelong West.

In the Shire of Pakenham: Healesville-Koo Wee Rup Road to Rainy Hill Road to Mountain Road to Ure Road to Belgrave-Gembrook Road to Main Street to Gembrook Road to Cockatoo Creek, then a straight line from Cockatoo Creek at Brisbanes Road to Paternoster Road at Viewhill Road, Beaconsfield-Emerald Road to Dewhurst, then a straight line from Beaconsfield-Emerald Road at Dewhurst to the Transmission line at Healesville-Koo Wee Rup Road along the Transmission line (near Mullane Road, Pakenham) to Army Road to Princes Highway at Pakenham, then a straight line from Princes Highway at Oaktree Drive to the railway line past Pakenham at Deep Creek, along the Pakenham railway line to Cardinia Road to Princes Highway.

Appendix 2 Restricted Urban Centres and Built-up Areas

Restricted Urban Centres

- Ballarat (includes Sebastopol) (City of Ballarat and Borough of Sebastopol)
- Bendigo (includes Eaglehawk) (City of Bendigo and Borough of Eaglehawk)
- Melton (Shire of Melton)
- Mildura (City of Mildura)
- Sale (City of Sale)
- Shepparton (includes Mooroopna) (City of Shepparton and Shire of Rodney)
- Sunbury (Shire of Bulla)
- Swan Hill (City of Swan Hill)
- Warrnambool (City of Warrnambool)
- Wodonga (Rural City of Wodonga)

Built-up Areas

Zone 1

- Bacchus Marsh (Shire of Bacchus Marsh)
- Cobram (Shire of Cobram)
- Cohuna (Shire of Cohuna)
- Echuca (City of Echuca)
- Horsham (City of Horsham)
- Kerang (Borough of Kerang)
- Kyabram (Town of Kyabram)
- Nhill (Shire of Lowan)

Then a line following the south eastern boundary of the City of Berwick to Berwick-Cranbourne Road in the Shire of Cranbourne.

In the Shire of Cranbourne: Berwick-Cranbourne Road to Ballarto Road to Clyde-Five Ways Road to South Gippsland Highway to Sawtells Inlet, and

The Mornington Peninsula [including the Shires of Cranbourne, Hastings and Flinders] and

Port Phillip Bay [bordering the Shire of Mornington and the Cities of Frankston, Chelsea, Mordialloc, Sandringham, Brighton, St Kilda, South Melbourne, Port Melbourne, Williamstown, Altona and Werribee]

Excluding that part of the Shire of Hastings bounded by: a line following the south western and western boundary of the Shire of Hastings to Frankston-Flinders Road to Coolart Road to Grayden's Road to Boes Road to Hendersons Road to Frankston-Flinders Road to Balnarring Road to Warrawee Road to Frankston-Flinders Road.

3594 G 46 30 November 1988

Numurkah (Shire of Numurkah)
Red Cliffs (Shire of Mildura)
Rochester (Shire of Rochester)
St. Arnaud (Town of St. Arnaud)
Stawell (Town of Stawell)
Tatura (Shire of Rodney)
Terang (Shire of Hampden)
Wangaratta (City of Wangaratta)
Warracknabeal (Shire of Warracknabeal)
Yarrawonga (Shire of Yarrawonga)

Zone 2

Bairnsdale (Town of Bairnsdale)
Barwon Heads (City of South Barwon)
Beechworth (Shire of Beechworth)
Broadford (Shire of Broadford)
Churchill (Shire of Morwell)
Clifton Springs (Shire of Bellarine)
Cowes (Shire of Phillip Island)
Craigieburn (Shire of Bulla)
Daylesford (Shire of Daylesford and Glenlyon)
Drouin (Shire of Buln Buln)
Gisborne (Shire of Gisborne)
Kilmore (Shire of Kilmore)
Korumburra (Shire of Korumburra)
Kyneton (Shire of Kyneton)
Lakes Entrance (Shire of Tambo)
Leongatha (Shire of Woorayl)
Leopold (Shire of Bellarine)
Maffra (Shire of Maffra)
Moe/Yallourn (City of Moe)
Morwell (Shire of Morwell)
Myrtleford (Shire of Myrtleford)
Ocean Grove (Shire of Bellarine)
Orbost (Shire of Orbost)
Paynesville (Shire of Bairnsdale)
Port Fairy (Borough of Port Fairy)
Portarlington (Shire of Bellarine)
Portland (Town of Portland)
Queenscliff (Borough of Queenscliff)
Trafalgar (Shire of Narracan)
Torquay/Jan Juc (City of South Barwon/Shire of Barrabool)
Traralgon (City of Traralgon)
Wallan (Shire of Kilmore)
Warburton (Shire of Upper Yarra)
Warragul (Shire of Warragul)
Wonthaggi (Borough of Wonthaggi)
Woori Yallock (Shire of Upper Yarra)
Woodend (Shire of Newham and Woodend)
Yarram (Shire of Alberton)

Victoria Government Gazette

On the Border of Zones 1 and 2

Ararat (City of Ararat)
Benalla (City of Benalla)
Camperdown (Town of Camperdown)
Castlemaine (City of Castlemaine)
Colac (City of Colac)
Creswick (Shire of Creswick)
Euroa (Shire of Euroa)
Hamilton (City of Hamilton)
Mansfield (Shire of Mansfield)
Maryborough (City of Maryborough)
Seymour (Shire of Seymour)

Appendix 3 Mountainous Areas

Otway Area

The area south of a straight line from Torquay to Gellibrand (Shires of Winchelsea and Otway), a straight line from Gellibrand to Port Campbell (Shires of Otway and Heytesbury)

Alpine Area

The area bounded by a straight line from the New South Wales border through Towong Upper to Eskdale (Shires of Upper Murray and Tallangatta) then a straight line from Eskdale to Mt Beauty (Shires of Tallangatta and Bright) a straight line from Mt Beauty to Bright (Shire of Bright) a straight line from Bright to Buffalo River (Shires of Bright and Myrtleford) a straight line from Buffalo River to Broken River in the direction of Mansfield (Shires of Myrtleford, Oxley and Mansfield).

Then in the Shire of Mansfield: along Broken River and Collins Creek to Glenroy Road to Gonzaga Road to School Road to Power Road to Boorolite-Chapel Hill Road to Mansfield-Woodspoint Road to Delatite River to Walsh Cove.

Then a straight line from Walsh Cove to Eildon (Shires of Mansfield and Alexandra) a straight line from Eildon to Warburton (Shires of Alexandra and Upper Yarra) a straight line from Warburton to Neerim South (Shires of Upper Yarra and Buln Buln) a straight line from Neerim South to Heyfield (Shires of Buln Buln, Narracan, Rosedale and Maffra) a straight line from Heyfield to Bruthen (Shires of Maffra, Avon, Bairnsdale and Tambo) a straight line from Bruthen to Buchan (Shire of Tambo) a straight line from Buchan to the New South Wales border at Princes Highway (Shire of Tambo and Orbost).

Gippsland Area

The area bounded by the Princes Highway and Freeway between Moe and Yarragon (City of Moe and Shire of Narracan) to Hazeldean Road (Shires of Narracan and Warragul) to Warragul-Korumburra Road, Blazes Track Road, Hunters Road, (Shire of Warragul)

Victoria Government Gazette

Lardners Track Road, (Shires of Warragul and Buln Buln) to Topiram Road, Torwood Brock Road, Main South Road, (Shire of Buln Buln) to Timms Road (Shires of Buln Buln and Korumburra) to Drouin-Poowong Road, Bena-Poowong Road, Loch-Poowong Road to Loch (Shire of Korumburra) to South Gippsland Highway from Loch to Greenmount (Shires of Korumburra, Woorayl, South Gippsland and Alberton), Yarram-Traralgon Road from Greenmount to Gormandale (Shire of Alberton) then a straight line from Gormandale to Yinnar (Shire of Alberton, Rosedale, Traralgon and Morwell) and a straight line from Yinnar to Moe (Shire of Morwell, City of Moe).

**The Grampians National Park
Strathbogie Area**

The area bounded by: Goulburn Valley Highway from Hume Highway near Seymour towards Cathkin (Shires of Seymour and Yea) then a line following the north-eastern boundary of the Shire of Yea and the south-eastern boundary of the Shire of Goulburn to Ruffy Road and Yarc Road (Shire of Euroa) then a line following the north-western boundary of the Shire of Alexandra and the northern boundary of the Shire of Mansfield.

Then in the Shire of Benalla: Midland Highway to Ganding Lane near Swanpool to Creamery Lane then a straight line from Creamery Lane at Police Track to Stone Road at Baddaginnie Creek tributary then a line following the north-eastern boundary of the Shire of Violet Town.

Then in the Shire of Violet Town: a straight line from Whites Road at James Road to Boho Road at School Road to Boho Road, then a straight line from Boho Road at Upper Boho Road to Faithful's Creek at Harry's Creek Road then along Faithful's Creek.

Then in the Shire of Euroa: a straight line from Faithful's Creek at the shire boundary to Sargoods Road at Euroa-Mansfield Road to Sargoods Road, then a straight line from Sargoods Road at Creighton Crescent to Straw's Lane at Weibye Track to Straw's Lane.

Then a line following the south-western boundary of the Shire of Euroa to Longwood-Ruffy Road (Shire of Goulburn) then a line following the north-eastern boundary of the Shire of Seymour to Hume Freeway and Highway (Shire of Seymour).

Brisbane Ranges

The Area bounded by: In the Shire of Bannockburn: Ballan Road from the northern boundary of the Shire of Bannockburn to Meredith-Duridwarrah Road to Eclipse Road to Meredith-Steiglitz Road to Steiglitz-Sheoaks Road to Maude-Sheoaks Road to Thompson

G 46 30 November 1988 3595

Road to Hargreaves Road to Lynch's Road, then a line following the southern boundary of the Shire of Bannockburn from Lynch's Road to Sutherland Creek.

Then in the Shire of Corio: along Sutherland Creek to Duridwarrah Road to De Motts Road to Geelong-Ballan Road to Straughton Vale Road, then a line following the northern boundary of the Shire of Corio and the northern boundary of the Shire of Bannockburn.

Then in the Shire of Ballan: the part bounded by the Brisbane Ranges National Park.

Wilson's Promontory National Park

Other Mountainous Areas

The mountain ranges of:

Ash Range (Shire of Omeo)

Baranduda Range (Shire of Yackandandah)

Bealiba Range (Shire of Bet Bet)

The Black Range (Shires of Kowree and Arapiles)

Blue Range (Shire of Pakenham)

Cobaw Ranges (Shires of Kyneton and Pyalong)

Great Dividing Range (Shires of Bungaree, Creswick, Ballan, Bacchus Marsh, Gisborne, Newham and Woodend)

Hume Range (City of Whittlesea)

Mt Camel Range (Shire of Waranga)

Pilot Range (Shire of Chiltern)

The Pyrenees (Shire of Avoca)

Warby Range (Shires of Benalla and Wangaratta)

and the following mountains:

Mt Alexander (Shire of Metcalfe)

Mt Arapiles (Shire of Arapiles)

Bass Hill (Shire of Bass)

Mt Boswell (Shire of Ararat)

Mt Buangor (Shire of Ararat)

Mt Buck (Shire of Orbost)

Mt Burrowa (Shire of Tallangatta)

Mt Cann (Shire of Orbost)

Mt Chalicum (Shire of Ararat)

Concongella Hill (Shire of Stawell)

Mt Dundas (Shire of Dundas)

Mt Eccles (Shire of Minhamite)

Mt Elephant (Shire of Hampden)

Mt Emu (Shire of Ripon)

Mt Everard (Shire of Orbost)

Flinders Peak (Shire of Corio)

Genoa Peak (Shire of Orbost)

Mt Granya (Shire of Tallangatta)

Mt Hoddle (Shire of South Gippsland)

3596 G 46 30 November 1988

Mt Hope (Shire of Gordon)
Mt Jeffcott (Shire of Donald)
Mt Kerang (Shire of Korong)
Mt Kincaid (Shire of Portland)
Mt Kooyoora (Shire of Korong)
Landsborough Hill (Shire of Avoca)
Mt Leura (Town of Camperdown)
Mt Little Dick (Shire of Omeo)
Mt Major (Shire of Shepparton)
Maramingo Hill (Shire of Orbost)
Mt Mitta Mitta (Shire of Upper Murray)
Mt Murrungower (Shire of Orbost)
Pine Mountain (Shire of Tallangatta)
Pretty Sally (Shire of Kilmore)
Mt Noorat (Shire of Hampden)
Mt Nowa Nowa (Shire of Tambo)
Mt Porndon (Shire of Heytesbury)
Mt Raymond (Shire of Orbost)
Mt Richmond (Shire of Portland)
Mt Rouse (Shire of Mt Rouse)
Mt Shadwell (Shire of Mortlake)
Mt Stanley (Shire of Yackandandah)
The Sugarloaf (Shire of Oxley)
Mt Tallarook (Shire of Broadford)
Mt Tara (Shire of Tambo)
Mt Tarrengower (Shire of Maldon)

Appendix 4 Excluded Bridges

The following bridges are excluded bridges:

Anglesea Road, Thompson Creek; Freshwater Creek (Shire of Barrabool)
Ballarat-Maryborough Road, Coghills Creek; Tourello (Shire of Ballarat)
Ballarto Road, All bridges; (Shires of Cranbourne and Pakenham)
Barwon Heads-Ocean Grove Road, Barwon River; Barwon Heads (City of South Barwon and Shire of Bellarine)
Basin Road, Murrindal River; Buchan (Shire of Tambo)
Bena-Kongwuk Road, Rail bridge; Bena (Shire of Bass)
Bengworden Road, Deightons Creek; Bengworden (Shire of Bairnsdale)
Bengworden Road, Perry River; Perry Bridge (Shire of Avon)
Boolarra-Foster Road, Pebble Creek; near Foster (Shire of South Gippsland)
Broadford-Wallan Road, Rail bridge; Wandong (Shire of Kilmore)
Chiltern-Howlong Road, Drain; Chiltern (Shire of Chiltern)

Victoria Government Gazette

Chiltern-Rutherglen Road, Drain; Chiltern (Shire of Chiltern)
Cobden-Stoneyford Road, Curdies River; near Cobden (Shire of Heytesbury)
Don Road, Don River; (Shire of Upper Yarra)
Echuca-Nathalia Road, Broken Creek; Barmah (Shire of Nathalia)
Goornong-Murchison Road, Goulburn River; Murchison (Shire of Waranga)
Goornong-Murchison Road, Mt Pleasant Creek; Creek View (Shire of Waranga)
Harry's Creek Road, Faithful's Creek; (Shire of Violet Town)
Heathcote-Nagambie Road, Goulburn River; Nagambie (Shire of Goulburn)
Heathcote-Redesdale Road, All bridges; (Shire of McIvor)
Hepburn-Newstead Road, Jim Crow Creek; Shepherds Flat (Shires of Daylesford and Glenlyon)
Koo-Wee-Rup-Longwarry Road, Yallock Creek; Bayles (Shire of Cranbourne)
Korumburra-Wonthaggi Road, Lance Creek; near Kongwak (Shire of Korumburra)
Lindenow-Glenaladale Road, Mitchell River; Wuk Wuk (Shire of Bairnsdale)
Lindenow-Meerlieu Road, Tom's Creek; Meerlieu (Shires of Avon and Bairnsdale)
Manks Road, All bridges; (Shire of Cranbourne)
Maroondah Highway, Acheron River; Taggerty (Shire of Alexandra)
Midland Highway, Loddon River; Guildford (Shire of Newstead)
Ovens Highway, Rail bridge; Bowmans Gap (Shire of Beechworth)
Princes Highway, Mt Emu Creek; near Terang (Shire of Hampden)
* Pyrenees Highway, Loddon River; Newstead (Shire of Newstead)
South Gippsland Highway, Latrobe River; Longford (Shires of Rosedale and Avon)
Sunraysia Highway, Bet Bet Creek; near Avoca (Shire of Lexton)
Traralgon-Maffra Road, Back Creek; near Heyfield (Shire of Maffra)
Willow Grove Road, Moe River; Trafalgar (Shire of Narracan)
Willung Road, All bridges; (Shire of Rosedale)
Yarram-Traralgon Road, Merriman Creek; near Gormandale (Shire of Rosedale)
Yarram-Traralgon Road, Bodman Creek; near Won Wron (Shire of Rosedale)

* may be crossed under Road Construction Authority supervision. To arrange supervision contact the Road Construction Authority, Warrnambool on telephone (055) 62 3955.

Appendix 5 Zone 1

Zone 1 is that part of Victoria: north of a line following the southern boundary of the Shire of Kowree from the South Australian border to the boundary of the Shire of Arapiles to a line following the southern boundary of the Shire of Arapiles to the Grampians National Park boundary from Shire of Arapiles through Shires of Wimmera, Stawell and Ararat to Shire of Mount Rouse to a line following the north western boundary of the Shire of Mount Rouse to Glenelg Highway to Hamilton around the eastern boundary of the City of Hamilton to the Glenelg Highway to Hamilton-Port Fairy Road to (Shires of Minhamite, Dundas)

Woolsthorpe-Heywood Road from Woolsthorpe to Heywood (Shires of Minhamite, Warrnambool)

Warrnambool-Caramut Road (Shire of Warrnambool, City of Warrnambool)

Princes Highway-(City of Warrnambool, Shires of Warrnambool and Hampden, Town of Camperdown, Shires of Heytesbury and Colac, City of Colac).

Then in the Shire of Winchelsea: a line following the western boundary of the Shire of Winchelsea to Birregurra-Forrest Road to Creamery Road to McPaddens Road to Division Road to Pennyroyal-Wymbooliel Road to Pennyroyal Station Road to Pennyroyal Valley Road to Winchelsea-Deans Marsh Road to Bamba-Airey's Inlet Road to Paddy's Swamp Road to Wensleydale School Road to Wurdale Road to Winchelsea-Gherang Road, then a line following the eastern boundary of the Shire of Winchelsea.

Then in the Shire of Bannockburn: along the Barwon River to Dengoldie Road to Hamilton Highway-McCanns Road, then a straight line along McCanns Road, along the Moorabool River.

Then in the Shire of Corio: along the Geelong-Ballarat Railway line to Evans Road to Staceys Road to Geelong-Bacchus Marsh Road to Windermere Road to Mill Road to McIntyres Road, then a straight line from the intersection of McIntyre's Road and Old Melbourne to Princes Highway at Beach Road, Princes Freeway through to the City of Werribee.

In the City of Werribee: Geelong Road, then an arc of 5 km centred at the roundabout joining Ballan Road, Bulban Road and Cottrell Street, then along the Werribee River.

In the Shire of Melton: Boundary Road to Melton-Werribee Road to Sinclairs Road to Plumpton Road, then a line following the northern and western boundary of the Shire of Melton to Western Highway.

In the Shire of Bacchus Marsh along the Western Highway to the Lerderberg River, a line following the Western boundary of Coimadai to the southern boundary of the Wombat State Forest to the western boundary of the Shire of Bacchus Marsh.

In the Shire of Ballan the Western Highway, and along the Werribee River, then a line following the eastern boundary of the Shire of Bungaree to the eastern boundary of the Shire of Creswick to the eastern boundary of the Shire of Talbot and Clunes to the eastern boundary of the Shire of Tullaroop to Pyrenees Highway from Joyces Creek to Castlemaine to (Shires of Newstead, Castlemaine)

Midland Highway from Castlemaine to Harcourt to (Shires of Castlemaine, Maldon)

Calder Highway to (Shires of Maldon, Marong)

Midland Highway to Bendigo to (Shire of Maldon, City of Bendigo)

McIvor Highway to (City of Bendigo, Shires of Strathfieldsaye, McIvor)

Northern Highway to (Shire of McIvor)

Seymour-Tooborac Road to (Shires of McIvor, Pyalong, Seymour)

Hume Highway and Freeway to the City of Wangaratta (Shires of Seymour, Goulburn, Euroa, Violet Town, Benalla, City of Benalla, Shire of Wangaratta, City of Wangaratta).

Around the western boundary of the City of Wangaratta to the Hume Highway in the Shire of Wangaratta:

In the Shire of Wangaratta: along the southern and eastern boundaries to Reedy Creek to Eldorado-Byawatha Road to Nankervis Road to Campbell Road to Cluggs Road to Hume Highway and Freeway to the New South Wales Border (Shires of Rutherglen, Chiltern, City of Wodonga).

And that part of the Shire of Mansfield bounded by:

Johnston's Road at Midland Highway

Broken River

Collins Creek

Glenroy Road

Gonzaga Road

School Road

Power Road

Boorolite Chapel Hill Road

Mansfield Woods Point Road

Mansfield Road

3598 G 46 30 November 1988

Maroondah Highway
Mairdample-Benalla Road
Midland Highway

Excluding the areas in Zone 2 described in section 1 of Appendix 6.

Appendix 6 Zone 2

Zone 2 is that part of Victoria area within the boundary defined by: (section 1). Pyrenees Highway from Ararat to Carisbrook (Shire of Tullaroop) Carsbrook-Talbot Road to (Shire of Tullaroop) Ballarat-Maryborough Road to (Shire of Talbot and Clunes) Lexton-Talbot Road (Shires of Lexton and Talbot and Clunes) Beaufort-Lexton Road, then a line following (Shire of Lexton) the north eastern boundary of the Shire of Ripon to Western Highway from Trawalla to Ararat (Shires of Ripon and Ararat)

And that area within the boundary defined by: Midland Highway from City of Ballarat to Newlyn (Shire of Creswick) Daylesford-Ballarat Road from Newlyn to City of Ballarat (Shires of Creswick and Bungaree) Navigators Road from the City of Ballarat to Elaine (Shire of Buninyong) Elaine-Mt Mercer Road from Elaine to Meredith-Mt Mercer Road (Shire of Buninyong) Meredith-Mt Mercer Road (Shire of Leigh) Wurrook Road (Shire of Leigh) Cape Clear-Rokewood Road to Cape Clear (Shires of Grenville and Leigh).

In the Shire of Grenville: Ryans Road to Happy Valley Crossing Road to Linton-Naringal Road to Glenelg Highway from Linton to Emu Creek.

In the Shire of Ripon: Emu Creek to Chepstowe-Pittong Road to Beaufort-Carngham Road to Carngham to Ballarat-Carngham Road to the City of Ballarat; and

(section 2) the balance of the State of Victoria that is *not* in Zone 1 or an urban centre or a Metropolitan area or a mountainous area.

Appendix 7 Restricted Roads

Restricted roads are those Victorian roads listed below:

Highways

Bass Highway
Bellarine Highway
Bonang Highway (Shire of Orbst)
Calder Highway south of Charlton and north of Hattah
Glenelg Highway
Goulburn Valley Highway
Hamilton Highway between Inverleigh and Geelong (Shire of Bannockburn)
Henty Highway between Glenelg Highway and Hamilton (City of Hamilton)
Hume Highway

Victoria Government Gazette

Kiewa Valley Highway north of Kiewa (Rural City of Wodonga and Shire of Yackandandah)

Maroondah Highway

McIvor Highway

Melba Highway

Midland Highway

Murray Valley Highway between Wodonga and Ebden (Rural City of Wodonga)

Northern Highway

Omeo Highway between Bairnsdale and Bruthen (Shires of Bairnsdale and Tambo)

Ovens Highway

Princes Highway

Pyrenees Highway

South Gippsland Highway

Sunraysia Highway between Addington and Ballarat (Shire of Ballaarat)

Western Highway

Wimmera Highway between Horsham and Vectis South (City of Horsham and Shire of Wimmera)

Main Roads

Aerodrome Road (Shire of Avon)
Anglesea Road (Shire of Barrabool)
Bacchus Marsh (Shire of Bacchus Marsh)
Bacchus Marsh-Gisborne Road (Shires of Bacchus Marsh and Gisborne)
Badger Creek Road (Shire of Healesville)
Bairnsdale-Paynesville Road (Shire of Bairnsdale)
Ballarat-Carngham Road (Shires of Ripon and Ballaarat)
Ballarat-Maryborough Road between Maryborough and Talbot (Shires of Tullaroop, Talbot and Clunes)
Barwon Heads Road (City of South Barwon)
Berwick-Cranbourne Road (Shire of Cranbourne)
Bittern-Dromana Road (Shire of Hastings)
Brandy Creek Road (Shire of Warragul)
Byrneside-Kyabram Road between Kyabram and Lancaster (Shire of Rodney)
Camperdown-Cobden Road (Shires of Heytesbury and Hampden)
Clunes-Creswick Road (Shires of Talbot and Clunes, Ballaarat and Creswick)
Coolart Road (Shire of Hastings)
Dalrymple Road (Shire of Bulla)
Frankston-Flinders Road (Shire of Hastings)
Geelong-Bacchus Marsh Road (Shire of Corio, Bacchus Marsh and City of Werribee)
Geelong-Portarlington Road (Shire of Bellarine)

Victoria Government Gazette

Gembrook Road (Shire of Pakenham)
Gisborne-Kilmore Road (Shires of Gisborne and Romsey)
Gisborne-Melton Road (Shires of Gisborne and Melton)
Healesville-Kinglake Road (Shire of Healesville)
Healesville-Koo Wee Rup Road (Shires of Healesville, Upper Yarra, Pakenham and Cranbourne)
Inverloch-Leongatha Road (Shire of Traralgon)
Keilor-Melton Road (Shire of Melton)
Lancaster-Mooroopna Road (Shire of Rodney)
Lang Lang-Nyora Road (Shires of Cranbourne and Korumburra)
Leongatha-Yarragon Road (Shires of Woorayl and Narracan)
Maffra-Sale Road (Shires of Maffra and Avon)
Main Neerim Road (Shire of Buln Buln)
Main Whittlesea (Plenty) Road (City of Whittlesea)
Mandurang Road between Bendigo and Sedgwick (Shire of Strathfieldsaye)
Mansfield Road (Shire of Mansfield)
Melbourne-Lancefield Road between Lancefield and Sunbury (Shires of Bulla and Romsey)
Mirboo North-Thorpdale Road (Shires of Mirboo and Narracan)
Moe-Yallourn Road (Shire of Narracan)
Mooroopna-Wyuna Road south of Lancaster-Mooroopna Road (Shire of Rodney)
Mornington-Tyabb Road (Shire of Hastings)
Morwell-Maryvale Road (Shire of Morwell)
Morwell-Thorpdale Road (Shires of Narracan and Morwell)
Mount Macedon Road between Mt Macedon and Calder Highway (Shire of Gisborne)
Mountain Hut Road (Shire of Morwell)
Riddell Road (Shire of Bulla)
Rutherglen-Wahgunyah Road (Shire of Rutherglen)
Seaspray Road (Shire of Rosedale)
Seymour-Tooborac Road (Shires of McIvor, Pyalong and Seymour)
Stratford-Maffra Road (Shires of Avon and Maffra)
Strathfieldsaye Road between Bendigo and Axe Creek (Shire of Strathfieldsaye)
Sunbury Road (Shire of Bulla)
Torquay Road (City of South Barwon)
Traralgon Creek Road between Traralgon and Traralgon South (Shire of Traralgon)

G 46 30 November 1988 3599

Traralgon West Road (Shires of Traralgon and Morwell)
Traralgon-Maffra Road (Shires of Traralgon, Rosedale and Maffra)
Tyers Road between Traralgon and Tyers (Shire of Traralgon)
Walhalla Road (Shire of Narracan)
Wallan-Whittlesea Road (City of Whittlesea)
Wangaratta-Whitfield Road (Shire of Oxley)
Warragul-Korumburra Road (Shire of Warragul)
Whittlesea-Kinglake Road (City of Whittlesea)
Whittlesea-Yea Road (City of Whittlesea)
Winchelsea-Deans Marsh Road (Shire of Winchelsea)
Yarram-Traralgon Road between Traralgon and Flynns Creek Upper (Shire of Traralgon)
Appendix 8 Restricted Railway Lines
Ballarat-Mildura
Bendigo-Echuca
Bendigo-Swan Hill
Geelong-Ballarat
Geelong-Warrnambool
Melbourne-Bairnsdale
Melbourne-Bendigo
Melbourne-Bordertown
Melbourne-Leongatha
Melbourne-Shepparton
Melbourne-Wodonga
Seymour-Cobram
Shepparton-Cobram
Shepparton-Wodonga

Appendix 9 (Part A)

Restricted Travel Times Requiring an Escort

Zones 1 and 2 within an 80 km radius of the Melbourne GPO (Excluding restricted urban centres, built-up areas, restricted roads and freeways) between 7.30 a.m. and 9.00 a.m., 4.00 p.m. and 6.00 p.m. on Monday to Thursday (public holidays excepted); and between 7.30 a.m. and 9.00 a.m., 3.00 p.m. and sunset on any Friday which is not a public holiday or on the day before the start of a holiday period; and between midday and sunset on any Sunday not followed by a Public holiday OR on any other day at the end of a holiday period; and between sunrise and midday on Good Friday and Boxing Day; and between sunrise and sunset on Christmas Day.

Built-up areas restricted roads and freeways within an 80 km radius of the Melbourne GPO and restricted urban centres between sunrise and 7.30 a.m., 9.00 a.m. and 4.00 p.m., 6.00 p.m. and sunset on Monday to Thursday (public holidays excepted); and between sunrise and 7.30 a.m.,

3600 G 46 30 November 1988

9.00 a.m. and 3.00 p.m. on Friday (public holiday excepted) or on any day before the start of a holiday period; and between midday and sunset on any Saturday, Sunday not followed by a public holiday, or on any other day at the end of the holiday period between sunrise and midday on Good Friday.

Restricted roads beyond an 80 km radius of the Melbourne GPO between sunrise and 10.30 a.m., 3.00 p.m. and sunset on Monday to Thursday (public holidays excepted); and between sunrise and 10.30 a.m., 3.00 p.m. and sunset on Friday (public holidays excepted) and any day before the start of a holiday period; and between midday and sunset on any day at the end of a holiday period; and between sunrise and midday on Good Friday.

Victoria Government Gazette

ORDERS IN COUNCIL

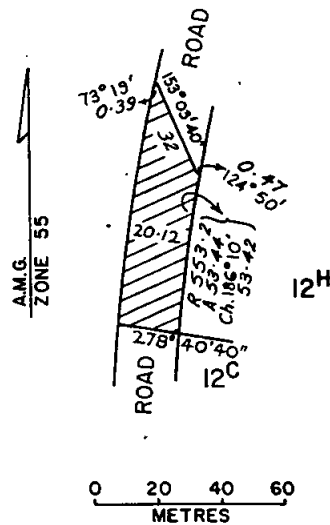
Land Act 1958

UNUSED ROADS CLOSED

The Governor in Council under section 349 of the *Land Act 1958* and with the consent in writing of the municipalities concerned and the adjoining owners closes the following unused roads:

Municipal District of the Shire of Narracan

NARRACAN—The road in the Parish of Narracan as indicated by hatching on plan hereunder—(3273-2) (L10-2331).



Municipal District of the Shire of Grenville
LINTON—The road in the Township of Linton, Parish of Argyle shown as Crown Allotment 11A, Section 1A on Certified Plan No. 108500 lodged in the Central Plan Office—(L3-3619).

Dated 22 November 1988

Responsible Minister:

KAY SETCHES

Minister for Conservation, Forests and Lands

KATHY OUZOUNIS

Acting Clerk of the Executive Council

Victoria Government Gazette

Cemeteries Act 1958

SCALE OF FEES FOR PUBLIC
CEMETERIES

The Governor in Council under section 17 of the *Cemeteries Act 1958* consents to the making of the Scale of Fees in respect of:

Cemeteries Act 1958

RUSHWORTH PUBLIC CEMETERY

Scale of Fees

In pursuance of the powers conferred upon them by the *Cemeteries Act* the trustees of the Rushworth Public Cemetery hereby make the following scale of fees, which shall come into operation upon publication in the *Government Gazette*, and from and after such publication every scale of fees heretofore made by the said trustees shall be and is hereby rescinded to the extent to which it conflicts with this scale.

| | \$ |
|--|--------|
| Lawn grave 2.44 m × 1.22 m | 300.00 |
| Interment fee, including digging | 200.00 |
| Bronze plaque supplied and affixed by the Trust at moderate charge | |
| Flower container supplied and affixed by the Trust. | 20.00 |

RONALD RUSTROM, Trustee
LAURENCE QUIRK, Trustee
HARPER FRASER, Trustee

Cemeteries Act 1958

YAN YEAN PUBLIC CEMETERY

Scale of Fees

In pursuance of the powers conferred upon them by the *Cemeteries Act* the trustees of the Yan Yean Public Cemetery hereby make the following scale of fees, which shall come into operation upon publication in the *Government Gazette*, and from and after such publication every scale of fees heretofore made by the said trustees shall be and is hereby rescinded to the extent to which it conflicts with this scale.

| | \$ |
|------------------|--------|
| Exhumation fee | 500.00 |
| Private grave | 140.00 |
| Double grave | 280.00 |
| Grave re-opening | 60.00 |
| Memorial work | 30.00 |

VIVIENNE BARRETT, Trustee
LES RUSSELL, Trustee
PETER JOHNSON, Trustee

Cemeteries Act 1958

THE WONTHAGGI PUBLIC CEMETERY

Scale of Fees

In pursuance of the powers conferred upon them by the *Cemeteries Act* the trustees of the

G 46 30 November 1988 3601

Wonthaggi Public Cemetery hereby make the following scale of fees, which shall come into operation upon publication in the *Government Gazette*, and from and after such publication every scale of fees heretofore made by the said trustees shall be and is hereby rescinded to the extent to which it conflicts with this scale.

Public Graves

| | \$ |
|--|--------|
| Interment in grave without exclusive right—stillborn child | 50.00 |
| Interment in grave without exclusive right—child up to 3 years | 50.00 |
| Interment in grave without exclusive right—others | 127.00 |

Private Graves

| | |
|--|--------|
| Lawn grave 2.44 m × 1.22 m | 300.00 |
| Monumental section grave 2.44 m × 1.22 m | 300.00 |
| Each interment in monumental or lawn grave | 160.00 |
| Each interment in monumental or lawn grave—for child under 3 years | 115.00 |
| Bronze plaque 382 mm × 280 mm | 180.00 |
| Niche wall—Interment and plaque | 180.00 |

Miscellaneous Charges

| | |
|--|--------|
| Sinking grave or an oversize casket | 40.00 |
| Interment of cremated remains | 70.00 |
| Interment on a Saturday | 20.00 |
| Permission to construct a brick, stone or concrete grave | 40.00 |
| Permission to erect a headstone or monument | 40.00 |
| Exhuming the remains of a body (When Authorised) | 300.00 |

COUNCILLORS FOR THE BOROUGH OF
WONTHAGGI

Cemeteries Act 1958

ARARAT PUBLIC CEMETERY

Scale of Fees

In pursuance of the power conferred upon them by the *Cemeteries Act* the trustees of the Ararat Public Cemetery hereby make the following scale of fees, which shall come into operation upon publication in the *Government Gazette*, and from and after such publication every scale of fees heretofore made by the said trustees shall be and is hereby rescinded to the extent to which it conflicts with this scale.

Lawn and Monumental Sections

| | \$ |
|---|--------|
| First interment with land 2.44 m × 1.22 m | 530.00 |
| Sinking grave | 135.00 |

3602 G 46 30 November 1988

| | |
|--|--------|
| Second interment | 265.00 |
| Sinking grave | 115.00 |
| (Child over three (3) years at the above charges.) | |

Children's Section

| | |
|---|--------|
| (Child under three (3) years—including stillborn) | |
| Interment with land | 160.00 |
| Sinking grave | 50.00 |
| Public grave | 250.00 |

Interment of Ashes

| | |
|---------------|--------|
| In niche wall | 165.00 |
| Rose garden | 250.00 |
| Grave | 100.00 |

Plaques

All at cost—plus ten (10) per cent

Other Charges

| | |
|------------------------------|-------|
| Search fee—minimum | 10.00 |
| Reservations—minimum deposit | 50.00 |

Monumental Masons

| | |
|--|--|
| Monumental fee—ten (10) per cent of cost | |
| PATRICIA JOY BONSAK, Trustee | |
| P. CASHIN, Trustee | |
| A. G. SCHILLING, Trustee | |

Cemeteries Act 1958

EUROA PUBLIC CEMETERY

Scale of Fees

In pursuance of the powers conferred upon them by the Cemeteries Act the trustees of the Euroa Public Cemetery hereby make the following scale of fees, which shall come into operation upon publication in the *Government Gazette*, and from and after such publication every scale of fees heretofore made by the said trustees shall be and is hereby rescinded to the extent to which it conflicts with this scale.

Lawn

| | |
|--|--------|
| | \$ |
| Sinking grave—full depth | 150.00 |
| Sinking grave—single | 120.00 |
| Re-opening | 120.00 |
| Land 2.44m × 1.22m (including headpiece) | 350.00 |
| Interment fee | 50.00 |

Miscellaneous Charges

| | |
|--|--------|
| Search of records | 15.00 |
| Monumental fee 2.5% of cost of memorial | |
| Interment of ashes (including headpiece) (all plaques and flower containers can be purchased through the Trust at a moderate cost) | 400.00 |

Monumental Section

| | |
|---------------|--------|
| Sinking grave | 180.00 |
|---------------|--------|

Victoria Government Gazette

| | |
|------------------------------------|-------|
| Removal of slab or other coverings | 40.00 |
| Interment fee | 60.00 |

JOHN SMITH, Trustee
STANLEY HEWISH, Trustee
LINDSAY LUMMAS, Trustee

Cemeteries Act 1958

CHELTENHAM PUBLIC CEMETERY

Scale of Fees

In pursuance of the powers conferred upon them by the Cemeteries Act the trustees of the Cheltenham Public Cemetery hereby make the following scale of fees, which shall come into operation upon publication in the *Government Gazette*, and from and after such publication every scale of fees heretofore made by the said trustees shall be and is hereby rescinded to the extent to which it conflicts with this scale.

Lawn Area

| | |
|---------------------------------------|---------|
| | \$ |
| Land 2.44m × 1.22m at need | 550.00 |
| Land 2.44m × 1.22m pre-need | 600.00 |
| Land 2.44m × 1.22m special position— | |
| On main drives etc., at need | 600.00 |
| On main drives etc., pre-need | 6500.00 |
| Vault area, at need | 1200.00 |
| Interment fee (standard) | 360.00 |
| Sinking or re-opening grave for— | |
| Coffin over 70 cm at shoulder (extra) | 45.00 |
| American type casket (extra) | 55.00 |

Monumental Area

| | |
|--|-------|
| Charges as for lawn area above, plus the following where applicable— | |
| Removal of concrete or quartz top (extra) | 45.00 |
| Removal and replacement of ledger (extra) | 55.00 |

Memorials for Cremated Remains

| | |
|---|------------|
| Wall niche (with standard plaque) | 175.00 |
| Wall niche (standard plaque with vase attached) | 195.00 |
| Ground niche | 340.00 |
| Memorial trees (from) | 460–500.00 |
| Memorial shrubs and roses (from) | 390–430.00 |
| Memorial boulders | 340.00 |
| Lawn positions (on drives, etc.) | 260.00 |
| Interment in grave or second placement at existing memorial | 100.00 |

Miscellaneous

| | |
|---|--------|
| Interment fee, child under 5 years or stillborn | 100.00 |
| Interment fee, child 5–12 years | 160.00 |

Victoria Government Gazette

Supply/construction of concrete vault 1500

CLAUD SIMPSON, Trustee
BENJAMIN CARRUTHERS, Trustee
WILFRID ANDERSON, Trustee

Cemeteries Act 1958

CRIB POINT PUBLIC CEMETERY

Scale of Fees

In pursuance of the powers conferred upon them by the Cemeteries Act the trustees of the Crib Point Public Cemetery hereby make the following scale of fees, which shall come into operation upon publication in the *Government Gazette*, and from and after such publication every scale of fees heretofore made by the said trustees shall be and is hereby rescinded to the extent to which it conflicts with this scale.

Public Graves

\$
Interment in grave without exclusive right—stillborn child 15.00
Interment in grave without exclusive right—others 25.00

Private Graves

Land 2-44m × 1-22m 60.00
Land 2-44m × 2-44m 120.00

Sinking Charges for Private Graves

Sinking grave 1-83m deep 200.00
Each additional 0-3m 25.00
Sinking oversize grave (extra) 25.00
Cancellation of order to sink (if commenced) 175.00

Reopening Charges

Reopening grave (no cover) 200.00
Reopening grave (with cover) 210.00

Extra Charges

Interment outside hours, or on Sundays, Saturdays or Public Holidays 50.00
Interment in private grave without due notice 40.00

Miscellaneous Charges

Interment fee (including Certificate of right of burial) 35.00
Number peg or brick 5.00
Permission to erect a headstone or monument—5% of cost with minimum cost 10.00
Permission to construct a brick grave surround, stone kerb, tilework or concrete 7.00
Exhuming the remains of a body (when authorised) 300.00

G 46 30 November 1988 3603

Interment of ashes in a private grave 25.00

T. WHISTON, Trustee
H. CROW, Trustee
F. P. MYERS, Trustee
G. WOOLLEY, Trustee
W. SMITH, Trustee
P. DIETZSCH, Trustee
C. KLEINIG, Trustee
P. HAMILTON, Trustee

Cemeteries Act 1958

BOROONDARA PUBLIC CEMETERY

Scale of Fees

In pursuance of the powers conferred upon them by the Cemeteries Act the trustees of the Boroondarra Public Cemetery hereby make the following scale of fees, which shall come into operation upon publication in the *Government Gazette* and from and after such publication every scale of fees heretofore made by the said trustees shall be and is hereby rescinded to the extent to which it conflicts with this scale.

Sinking Charges etc.

\$
Sinking a private grave 2-13m 525.00
Sinking a private grave 2-74m 625.00
Re-opening any grave or vault 525.00
Exhumation (when authorised) 1000.00

Land

Private grave in denominational sections for immediate need 650.00
Private grave in special sections for immediate need 750.00

Cremated Remains

Memorial wall niche and plaque for 25 year tenure 275.00
Reserve memorial wall niche and reservation plaque for 25 year tenure 300.00
Memorial lawn position for 25 year tenure (plaque additional) 450.00
Additional cremated remains in lawn or garden for remainder of tenure 275.00
Interment of cremated remains in grave 250.00
Memorial trees for 12 year tenure 700.00

Miscellaneous Charges

Interment on Saturday morning or public holiday (extra) 300.00
Interment in coffin over 2-06m long or over 0-66m wide (extra) 250.00
Interment in casket (extra) 250.00
Remove and replace ledger 85.00
Right of burial, transfer or duplicate certificate 50.00
Search of records for one grave 25.00

3604 G 46 30 November 1988

Maintenance Charges

(When requested by Holder of Right of Burial)

| | |
|---------------------------|--------|
| One grave for one year | 75.00 |
| Two graves for one year | 85.00 |
| Three graves for one year | 100.00 |

L. J. FAHEY, Trustee
 J. F. MAUGHAN, Trustee
 J. B. THOMPSON, Trustee
 S. M. C. EVANS, Trustee

Cemeteries Act 1958

BRIGHTON GENERAL CEMETERY

Scale of Fees

In pursuance of the powers conferred upon them by the Cemeteries Act the trustees of the Brighton General Cemetery Public Cemetery hereby make the following scale of fees, which shall come into operation upon publication in the *Government Gazette*, and from and after such publication every scale of fees heretofore made by the said trustees shall be and is hereby rescinded to the extent to which it conflicts with this scale.

Brighton General Cemetery Records

| | |
|---|-----------|
| Alphabetical index and register of burials 1856 to 1987. Microfiche (100 fiche) | \$ 100.00 |
|---|-----------|

JOHN ALEXANDER, Trustee
 ARTHUR TREVENA, Trustee
 MARGARET WESTLAKE, Trustee

Cemeteries Act 1958

DROMANA AND FLINDERS PUBLIC CEMETERY

Scale of Fees

In pursuance of the powers conferred upon them by the Cemeteries Act the trustees of the Dromana and Flinders Public Cemetery hereby make the following scale of fees, which shall come into operation upon publication in the *Government Gazette*, and from and after such publication every scale of fees heretofore made by the said trustees shall be and is hereby rescinded to the extent to which it conflicts with this scale.

Public Graves

| | |
|--|----------|
| Interment in grave without exclusive right—stillborn child | \$ 40.00 |
| Interment in grave without exclusive right—other | 75.00 |
| Number peg or label | 20.00 |

Private Graves

| | |
|--------------------|--------|
| Land 2.44m x 1.22m | 220.00 |
|--------------------|--------|

Victoria Government Gazette

| | |
|--|--------|
| Sinking grave 1.83m deep | 240.00 |
| Each additional 0.3m | 40.00 |
| Sinking oversize grave (extra) | 65.00 |
| Cancellation of order to sink (if commenced) | 70.00 |
| Re-opening grave (no cover) | 200.00 |
| Re-opening grave (with cover or kerb) | 240.00 |
| Selection of grave site (extra) | 60.00 |

Other Charges

| | |
|---|--------|
| Interment fee | 40.00 |
| Interment not in prescribed hours or on Saturdays, Sundays, Public Holidays or without due notice | 60.00 |
| Late fee (per half hour or part thereof in excess of first fifteen minutes) | 15.00 |
| Certificate of right of burial | 7.00 |
| Name plate or brick | 20.00 |
| Permission to erect a headstone or monument—5% of cost with a minimum of \$15.00 | |
| Permission to construct a brick grave or to erect any stone kerb, brick, tilework or concrete | 30.00 |
| Exhuming the remains of a body (when authorised) | 400.00 |
| Interment of ashes in a private grave | 45.00 |

Dromana Only

| | |
|-----------------------------------|--------|
| Memorial wall niche and plaque | 160.00 |
| Extra line of lettering on plaque | 6.00 |

Lawn Section

| | |
|------------------------------|--------|
| Land 2.44m x 1.22m | 500.00 |
| Sinking fee | 240.00 |
| Plaque | 200.00 |
| Reopening (second interment) | 350.00 |

COUNCILLORS FOR THE SHIRE OF FLINDERS

Cemeteries Act 1958

MURRAYVILLE PUBLIC CEMETERY

Scale of Fees

In pursuance of the powers conferred upon them by the Cemeteries Act the trustees of the Murrayville Public Cemetery hereby make the following scale of fees, which shall come into operation upon publication in the *Government Gazette*, and from and after such publication every scale of fees heretofore made by the said trustees shall be and is hereby rescinded to the extent to which it conflicts with this scale.

| | |
|-----------------------|--------|
| Digging: Single grave | 110.00 |
| Double grave | 135.00 |

CLARENCE CRANE, Trustee
 STANLEY WRAY, Trustee
 JOSEPH KNIGHTS, Trustee

Cemeteries Act 1958

GEELONG CEMETERIES TRUST

Scale of Fees

In pursuance of the powers conferred upon them by the Cemeteries Act the trustees of the Geelong Cemeteries Trust hereby make the following scale of fees, which shall come into operation upon publication in the *Government Gazette*, and from and after such publication every scale of fees heretofore made by the said trustees shall be and is hereby rescinded to the extent to which it conflicts with this scale.

Memorialisation of Cremated Remains

All positions provided by the Trust for the memorialisation of cremated remains are subject to a tenure period of 50 years from the date on which application is made for each such position. Positions arranged pre-need are subject to the same tenure period of 50 years, irrespective of the length of time cremated remains occupy a position.

All memorials are offered subject to availability.

Bronze memorialisation plaques are available from the Trust at additional cost.

| Type of Memorial | Cemetery | No. of positions per memorial | Cost of Memorial |
|---|---------------------|-------------------------------|------------------|
| Niche Wall | Eastern and Western | 1 | \$ 100 |
| Memorial Cross | Western | 1 | 150 |
| Rose, per position: total of 4 positions at each rose | | | |
| Shrub garden, border position | Eastern and Western | 1 | 250 |
| Tree, shrub or boulder | Western | 1 | 200 |
| Niche wall | Eastern and Western | By negotiation | |
| Memorial wall, with ground position adjacent to memorial wall | Memorial Park | 1 | 400 |
| Shrub garden, border position | Memorial Park | 1 | 150 |
| Tree, shrub or boulder | Memorial Park | 1 | 250 |
| | | By negotiation | |

I. D. MacDONALD, Trustee

M. G. ANDERSON, Trustee

A. I. JICKELL, Trustee

Cemeteries Act 1958

YARRA GLEN PUBLIC CEMETERY

Scale of Fees

In pursuance of the powers conferred upon them by the Cemeteries Act the trustees of the Yarra Glen Public Cemetery hereby make the following scale of fees, which shall come into operation upon publication in the *Government Gazette*, and from and after such publication every scale of fees heretofore made by the said trustees shall be and is hereby rescinded to the extent to which it conflicts with this scale.

| | |
|---|-----------|
| Lawn grave 2.44 m × 1.22 m (including installation of plaque) | \$ 300.00 |
| Monumental grave 2.44 m × 1.22 m | 250.00 |
| Sinking adult grave | 190.00 |

| | |
|--|--------|
| Sinking grave for child under five years | 110.00 |
| Sinking oversize grave | 250.00 |
| Re-opening all graves | 190.00 |
| Interment of ashes in private graves | 50.00 |
| Interment fee (normal hours) | 50.00 |
| Interment fee (outside normal hours) | 100.00 |
| Duplicate certificate of right of burial | 12.00 |
| Permit to construct, erect, repair, alter, extend any fence, kerbing, headstone, monument or memorial— | |
| 10% of cost with a minimum of | 60.00 |
| Exhumation (when authorised) | 500.00 |
| Cancellation of order (after digging commenced) | 200.00 |

COUNCILLORS FOR THE SHIRE OF HEALESVILLE

3606 G 46 30 November 1988

Cemeteries Act 1958

BIRCHIP PUBLIC CEMETERY

Scale of Fees

In pursuance of the powers conferred upon them by the Cemeteries Act the trustees of the Birchip Public Cemetery hereby make the following scale of fees, which shall come into operation upon publication in the *Government Gazette*, and from and after such publication every scale of fees heretofore made by the said trustees shall be and is hereby rescinded to the extent to which it conflicts with this scale.

Lawn Section

| | |
|---|---------|
| | \$ |
| Lawn grave, 2-44m x 1-22m | 140.00 |
| Sinking grave, 1-83m deep | 190.00 |
| Sinking grave, 2-13m deep | 200.00 |
| Second or future interment | 360.00 |
| Interment on weekend or Public Holidays (extra) | 50.00 |
| Sinking oversize grave for American type casket (extra) | 30.00 |
| Maintenance of grave site (optional) | 60.00 |
| Bronze plaque and vase | 170.00* |
| Interment Fee | 20.00* |

Monumental Section

| | |
|---|---------|
| Grave site, 2-44m x 1-22m | 120.00* |
| Sinking grave, 1-83m deep | 140.00 |
| Sinking grave, 2-13m deep | 150.00 |
| Sinking oversize grave for American type casket (extra) | 30.00 |
| Re-opening grave (without cover) | 115.00 |
| Re-opening grave (with cover) | 120.00 |
| Interment on weekend or public holidays (extra) | 50.00 |
| Interment fee | 20.00* |

GEORGE CARTWRIGHT, Trustee
COLIN RUSSELL, Trustee
DAVID KELLY, Trustee

Cemeteries Act 1958

WYCHEPROOF PUBLIC CEMETERY

Scale of Fees

In pursuance of the powers conferred upon them by the Cemeteries Act the trustees of the Wycheproof Public Cemetery hereby make the following scale of fees, which shall come into operation upon publication in the *Government Gazette*, and from and after such publication every scale of fees heretofore made by the said trustees shall be and is hereby rescinded to the extent to which it conflicts with this scale.

Victoria Government Gazette
Monumental Section

| | |
|----------------------|--------|
| | \$ |
| Grave site | 150.00 |
| Sinking grave—Single | 130.00 |
| Sinking grave—Double | 150.00 |
| Additional depth | 20.00 |
| Re-opening fee | 150.00 |

Lawn Section

| | |
|--|-------|
| Interment of ashes (includes plaque and rose bush) | 10.00 |
|--|-------|

E. GODDARD, Trustee
E. MEAD, Trustee
C. VERBEEK, Trustee

Cemeteries Act 1958

ROKEWOOD PUBLIC CEMETERY

Scale of Fees

In pursuance of the powers conferred upon them by the Cemeteries Act the trustees of the Rokewood Public Cemetery hereby make the following scale of fees, which shall come into operation upon publication in the *Government Gazette*, and from and after such publication every scale of fees heretofore made by the said trustees shall be and is hereby rescinded to the extent to which it conflicts with this scale.

Private Graves

| | |
|-----------------------|-------|
| | \$ |
| Land 2-44 m x 1-22 m | 80.00 |
| Own selection of site | 30.00 |

Miscellaneous Charges

| | |
|---------------|-------|
| Interment fee | 50.00 |
|---------------|-------|

Lawn Graves

| | |
|----------------------|--------|
| Land 2-44 m x 1-22 m | 375.00 |
| Interment fee | 50.00 |

LLOYD LAIDLER, Trustee

ROY HALL, Trustee

HEATHER BUTTLER, Trustee

Cemeteries Act 1958

MOE PUBLIC CEMETERY

Scale of Fees

In pursuance of the powers conferred upon them by the Cemeteries Act the trustees of the Moe Public Cemetery hereby make the following scale of fees, which shall come into operation upon publication in the *Government Gazette*, and from and after such publication every scale of fees heretofore made by the said trustees shall be and is hereby rescinded to the extent to which it conflicts with this scale.

Lawn Section

(Undenominational)

| | |
|----------------------|--------|
| | \$ |
| Land 2-44 m x 1-22 m | 135.00 |

Victoria Government Gazette

| | |
|--|--------|
| Sinking grave in lawn section | 145.00 |
| Interment fee in lawn section | 50.00 |
| Bronze plaque for each interment | 150.00 |
| <i>Lawn Section for Under Seven Years of Age</i> | |
| Land 1.22 m × 0.61 m | 65.00 |
| Sinking grave in children's lawn section | 75.00 |
| Interment fee in children's lawn section | 50.00 |
| Bronze plaque for each interment | 150.00 |

Memorials

| | |
|---------------------------------------|--------|
| Trees | 130.00 |
| Shrubs | 70.00 |
| Ashes buried in lawn | 55.00 |
| Memorial plaques for any of the above | 150.00 |

Other Charges

| | |
|--|--------|
| Land monumental sections 2.44 m × 1.22 m | 100.00 |
| Own selection of land (extra) | 20.00 |
| Interment in grave without exclusive right—stillborn | 25.00 |
| Interment in grave without exclusive right—others | 35.00 |

Reopening and Sinking Charges

| | |
|---|--------|
| Re-opening grave no cover | 145.00 |
| Re-opening grave with cover or kerbing | 150.00 |
| Sinking grave 1.83 m | 145.00 |
| Sinking each additional 0.3 m | 40.00 |
| Sinking oversize 1.83 m grave (extra) | 55.00 |
| Sinking oversize grave 1.83 m for American casket extra | 55.00 |
| Cancellation of order to sink (if commenced) | 45.00 |
| Sinking grave for stillborn child | 55.00 |
| Sinking grave for child under seven years of age | 85.00 |
| Sinking grave for brick or concrete vault 1.7 m | 480.00 |
| Sinking for each 0.3 m additional depth in vault | 60.00 |

Extra and Miscellaneous Charges

| | |
|---|-------|
| Interment fee on Saturday, Sunday or public holidays | 75.00 |
| Late fee per half hour or part thereof in excess of 15 minutes | 15.00 |
| All necessary Saturday, Sunday and public holiday work to be at penalty rates | |
| Interment fee | 50.00 |
| Inspection of plan or register | 15.00 |
| Annual maintenance (single grave) | 30.00 |

G 46 30 November 1988 3607

| | |
|--|--------|
| Permission to erect a headstone 5% of the cost with a minimum of \$30.00 | |
| Exhuming the remains of a body (when authorised) | 330.00 |
| Interment of ashes in a private grave | 55.00 |
| Interment of ashes in a private grave | 55.00 |
| Removal of slab or ledger | 45.00 |
| Grave renovations or additional inscriptions | 25.00 |
| Memorial wall niche and plaque | 110.00 |

JOHN GUEST, Trustee
HIELKE HAEOKSTRA, Trustee
BRIAN M. RANKIN, Trustee

Dated 22 November 1988

Responsible Minister:

DAVID RONALD WHITE
Minister for Health

KATHY OUZOUNIS

Acting Clerk of the Executive Council

CEMETERIES ACT 1958

The Governor in Council under section 9 of the *Cemeteries Act* 1958 consents to the making of Rules and Regulations in respect of:

GEELONG CEMETERIES TRUST

The Trustees of the Geelong Cemeteries Trust, administering The Eastern Cemetery, Geelong; Geelong Western Public Cemetery; Barrabool Hills Cemetery; Grovedale Public Cemetery; Geelong Memorial Park and Crematorium, in pursuance of the powers conferred on them, hereby record having resolved on 27 September 1988 to make and to submit for approval by the Governor in Council the following Rules and Regulations.

All Rules and Regulations made by the former Trustees of The Eastern Cemetery, Geelong; Geelong Western Public Cemetery; Barrabool Hills Cemetery; Grovedale Public Cemetery are hereby repealed.

The following Rules and Regulations are made in substitution therefor and shall be cited as the Rules and Regulations of the cemeteries and crematorium administered by the Trustees of the Geelong Cemeteries Trust.

These Rules and Regulations are divided into parts as follows:

PART 1—PRELIMINARY

Division A—Definitions

Division B—Administration

PART 2—GRAVES

Division A—Allocation of Areas

Division B—Private Graves, Rights of Burial

Division C—Public Graves

Division D—Excavation of Graves

PART 3—FUNERALS

- Division A—Funeral Directors
- Division B—Applications for Funerals
- Division C—Conduct of and Times for Funerals
- Division D—Entrance of Funerals to the Cemetery
- Division E—Cremation

PART 4—CREMATED REMAINS

PART 5—MONUMENTAL AND OTHER WORK

- Division A—Monumental Masons
- Division B—General
- Division C—Dressing of Graves
- Division D—Lawn Bronze Plaque Section

PART 6—GENERAL

PART 7—PENALTIES

PART 1—PRELIMINARY

Division A—Definitions

Approved—approved in writing by the Trustees or an officer authorised by the Trustees for that purpose.

Cemeteries Act—the *Cemeteries Act* 1958, No. 6217 as amended from time to time and including all regulations relating thereto.

Cemetery—any cemetery administered by the Trustees.

Chapel—a building or portion of a building administered by the Trustees for conducting a memorial service.

Crematorium—the place administered by the Trustees which is furnished with apparatus for the purpose of reducing a human corpse to ashes.

Delegated Officer—an employee of the Trustees authorised by the Trustees to exercise certain of the powers conferred on the Trustees by the Rules and Regulations.

Dressing—embellishing a grave in any manner whatsoever including the planting of trees, shrubs, plants, grass, flowers or other vegetable matter or carrying out monumental work thereon and "to dress" and inflexions thereof have corresponding meanings.

Firearm—includes any gun, rifle, pistol, airpistol or like thing using cartridges or explosive means to propel any bullet or missile, any catapult, bow or crossbow and any other implement designed to discharge missiles capable of causing injury to or destroying human or animal life.

Funeral—the burial or cremation of a human corpse and all associated processions and ceremonies.

Funeral Director—a person who conducts a funeral.

Lined Grave—any grave wholly underground, lined with brick, stone, concrete or other approved lining.

Litter—includes any bottle, tin, carton package, paper, glass, car body or parts of a car, food offal, all or part of any animal carcass or other refuse or rubbish.

Monument—any memorial to a person or persons living or dead being a tombstone, headstone, enclosure, slab, plaque or similar marker whether constructed of natural or artificial materials.

Monumental Mason—a person other than the Trustees who carries out any monumental work.

Monumental Work—includes the construction, fixing, alteration or removal of any monument or part thereof, and the placing of an inscription or marking on any monument.

Person—includes a natural person either male or female, a firm, partnership or corporation.

Personal Representative—the administrator of the estate or executor of the will of a deceased person; or the person who by law has the best right to apply for administration of the estate of a deceased person; or

the person who applied for the cremation or burial of a deceased person.

Property of the Trustees—includes any assets, land, works or waters vested in or under the control of the Trustees.

Right of Burial—a contract for use of a piece of land for burial, issued in accordance with the *Cemeteries Act*.

Secretary/Manager—the person for the time being appointed by the Trustees who shall, subject to the direction of the Trustees, exercise a general supervision and control over all matters concerning the cemeteries and crematorium under their administration and the carrying out and enforcement of the Rules and Regulations.

Schedule—a schedule to the Rules and Regulations of the Trustees.

Sign—any notice whether on a post or not, and any painted lines, markings or words on a sealed roadway.

Trustees—the persons appointed as Trustees of the Geelong Cemeteries Trust from time to time by the Governor in Council in accordance with the *Cemeteries Act*.

Vehicle—includes a motor car, motor truck, motor cycle, horse, carriage, cart, bicycle, skateboard, or other means of conveyance of whatsoever kind or nature and howsoever ridden, driven or impelled.

Division B—Administration

1. All directions by the Secretary/Manager shall be deemed to have been given by the order of the Trustees.

PART 2—GRAVES

Division A—Allocation of Areas

1. Subject to the Cemeteries Act the Trustees may set aside areas within the cemetery for religious, community or other groups. The method and area of allocation shall be at the discretion of the Trustees giving consideration to, amongst other matters, the economical development and maintenance of the cemetery; provided that the Trustees are not bound for the area to be for the sole use of that group. Upon request the Trustees may permit the burial in such area of a person of another group.

Division B—Private Graves, Rights of Burial

1. A private grave is a grave for which an exclusive Right of Burial has been granted by the Trustees. The Trustees may grant an exclusive Right of Burial in respect of a private grave upon receipt of an application in writing and payment by or on behalf of the applicant of the prescribed fee. A maximum of one unexercised Right of Burial will be granted by the Trustees in the name of any one person.

2. A Certificate of Right of Burial (Schedule 1) in respect of each private grave may be issued by the Trustees in the name of the person to whom the Right of Burial has been granted.

3. Prior to the interment of a human corpse, and/or interment of the cremated remains of one of up to a maximum of four human corpses, in any private grave a declaration in the format as in Schedule 2 shall be completed and approved by the Trustees.

4. If a grantee desires to relinquish an unexpired and unexercised Right of Burial, the Trustees may refund the original fee paid for the Right of Burial without interest and subject to the deduction of an administration fee.

Division C—Public Graves

1. A public grave is a grave for which ground has been granted free of charge by the Trustees.

2. The granting of a public grave shall not confer any right upon a grantee, except such specific rights approved by the Trustees in Meeting, other than the right to inter in the grave the human corpse for whom it is requested and the Trustees shall retain all rights and powers in respect of the grave as were held by them prior to the grant. Without prejudice to the generality of the preceding provision of this Rule, the Trustees shall have the power to reopen the grave to inter a further human corpse or corpses.

3. There shall be no form of monument on a public grave.

Division D—Excavation of Graves

1. Unless a single depth grave has been specifically ordered by the personal representative or the Trustees determine otherwise, each previously unused grave shall initially be excavated by the Trustees to a depth appropriate for the burial of two adult human corpses.

2. The Trustees may provide lined graves for the burial of two human corpses in each such lined grave in areas determined by the Trustees. The Trustees shall be the only source of approved lined graves.

3. If for the purpose of opening or testing a grave the Trustees find it necessary to remove trees, grass, shrubs, other vegetable matter, or all or part of a memorial from the grave, then the person ordering the opening shall bear the cost of such removal.

PART 3—FUNERALS

Division A—Funeral Directors

1. Without the approval of the Trustees no person shall conduct a funeral within the cemetery or crematorium or use the cemetery or crematorium for any purpose.

2. The Trustees may be notice in writing to a funeral director advise that, in the opinion of the Trustees, his conduct or the conduct of his employees sub-contractors or agents in the cemetery or crematorium is or was inappropriate unsatisfactory unbecoming or offensive. Such notice from the Trustees may require that funeral director to show cause within forty-eight hours why the Trustees should not refuse to accept further funerals from that funeral director or should only accept further funerals from that funeral director subject to such conditions as the Trustees impose.

Division B—Applications for Funerals

1. A person desiring a funeral shall:

For burial—make application on the prescribed form (Schedule 2) and provide the additional documentation required by the Cemeteries Act.

For cremation—make application on the prescribed form (Schedule 3) and provide the additional documentation required by the Cemeteries Act.

and pay or arrange to have paid to the Trustees the prescribed fee for such burial or cremation.

2. The Trustees may require applications for burial or cremation to be lodged at the administration office of the Trustees at least one working day prior to the time requested to be fixed for the funeral.

3610 G 46 30 November 1988

3. Requests for funerals to be held on a Saturday, Sunday or Public Holiday shall be lodged at the administration office of the Trustees no later than 12 noon on the working day prior to the day requested to be fixed for the funeral.

Division C—Conduct of and Times for
Funerals

1. Funerals may be conducted on any day of the week (except Saturdays, Sundays, and Public Holidays) between 9.00 a.m. and 4.00 p.m. The Trustees may at their discretion grant a request for a funeral to be conducted on a Saturday, Sunday or Public Holiday.

2. No funeral shall be brought into the cemetery other than during the hours detailed in these Rules and Regulations except when authorised by the Trustees.

3. The Trustees may postpone or temporarily refuse to accept funerals in any section of the cemetery and/or crematorium whilst urgent works are being completed.

4. Upon receipt of an application for a funeral from a funeral director, or other responsible person, the Trustees shall:

- (i) fix a time for the funeral.
- (ii) cause the appropriate grave(s) to be tested and/or excavated as required.

5. The time fixed for the funeral shall be at the discretion of the Trustees but, subject to these Rules and Regulations, will be as near as practicable to the time requested by the applicant.

Division D—Entrance of Funerals to the
Cemetery

1. A human corpse may not be brought into the cemetery or crematorium unless—

- (i) the Trustees have previously accepted a booking for the funeral.
- (ii) the human corpse is enclosed in a coffin or other substantial container as required by the Cemeteries Act or Regulations thereto with the name of the deceased durably engraved on the plate attached to the lid or other approved position.
- (iii) the application for the funeral (Schedule 2 or 3) and the other documentation required by the Cemeteries Act accompany the coffin containing the human corpse, unless such application has been previously lodged with and approved by the Trustees.

2. The time fixed for the funeral is the time of arrival of the funeral at the graveside or chapel. No funeral shall move beyond the points designated as control points unless accompanied or directed by a delegated officer.

3. If a funeral procession does not arrive at the designated control point on time, a delegated

Victoria Government Gazette

officer of the Trustees may direct that the funeral procession subsequently wait within or without the cemetery grounds until directed by a delegated officer to proceed, so as not to inconvenience funeral processions that have or will arrive as scheduled.

4. All funeral processions shall enter the cemetery by the entrance as allocated by a delegated officer. A delegated officer may determine the vehicles that will proceed through various sections of the cemetery or the precincts of the chapel.

Division E—Cremation

1. The funeral director will be responsible for placement of the coffin/casket on the catafalque in the chapel, where necessary under the supervision of a delegated officer of the Trustees. The delegated officer may issue instructions to the funeral director or his representatives for the proper functioning of the chapel/crematorium complex.

2. Metal or metal-lined coffins or caskets will not be accepted for cremation.

3. Any fittings on coffins or caskets may at the discretion of the Trustees be removed prior to cremation and shall be disposed of in the manner deemed appropriate by the Trustees.

4. Any metal or similar substances recovered from the cremation furnace following the cremation of a human corpse shall be disposed of in the manner deemed appropriate by the Trustees.

PART 4—CREMATED REMAINS

1. If the personal representative has not given authorisation for the collection, memorialisation or disposal of the cremated remains in the application for cremation, he may do so by lodging a written authorisation for such action at the office of the Trustees.

2. Subject to the discretion of the Trustees and prior to the collection or disposal of the cremated remains the personal representative may vary the directions for disposal of the cremated remains upon the payment of all fees and expenses arising from such variation.

3. Cremated remains shall be available for collection one working day after the cremation, or earlier subject to agreement by the Trustees.

4. Unless arrangements satisfactory to the Trustees for the collection, memorialisation or disposal of the cremated remains have been made within three months following the date of each cremation, the Trustees may dispose of the cremated remains in the manner they deem appropriate.

5. The Trustees at the request of the personal representative may retain the cremated remains

for up to twelve months from the date of cremation, subject to a holding fee being payable in advance to the Trustees for any retention period longer than three months. Cremated remains still uncollected twelve months after the date of cremation may be disposed of in the manner deemed appropriate by the Trustees.

6. The Trustees may provide positions for the placement and memorialisation of cremated remains, upon payment of the prescribed fees, at locations they consider appropriate. The term for which cremated remains are accepted for lodgement in such positions shall be as determined by the Trustees, who shall also determine the specifications of memorials or monuments they will approve to mark such positions.

PART 5—MONUMENTAL AND OTHER WORK

Division A—Monumental Masons

1. Without the written permission of the Trustees for each and every use of the cemetery or crematorium having first been obtained, no person shall commence or carry out any monumental work within the cemetery or crematorium or use the cemetery or crematorium for any purpose connected with monumental work.

2. The Trustees may by notice in writing to a monumental mason advise that, in the opinion of the Trustees, the conduct or workmanship of himself or his employees sub-contractors or agents in the cemetery or crematorium is or was inappropriate unsatisfactory unbecoming or offensive. Such notice from the Trustees may require that monumental mason to show cause within forty-eight hours why the Trustees:

(i) should not revoke forthwith any and all permission for monumental work previously issued by the Trustees to that monumental mason

and/or

(ii) should not refuse to accept further applications for monumental work from that monumental mason

and/or

(iii) should only grant further applications for monumental work from that monumental mason subject to such conditions as the Trustees impose.

Division B—General

1. All applications to the Trustees for approval of plans and specifications for monumental work shall be in writing in the form detailed in Schedule 4 and accompanied by—

(a) accurate plans and specifications which shall include precise details of all words,

designs and pictures to be inscribed upon or attached to the monumental work;

(b) the fees payable to the Trustees.

2. To ensure stability and safety, the Trustees may require the application for monumental work to include design and strength specifications and computations. The Trustees may require, at the expense of the monumental mason, design computations and construction supervision from an independent engineer.

3. The materials used in monuments or for monumental work shall be of a quality acceptable to the Trustees and may be inspected, approved or rejected by a delegated officer. Any materials rejected shall be removed forthwith from the cemetery by the person who brought them into the cemetery.

4. The Trustees in their sole discretion may set aside sections of the cemetery where monuments or memorials as specified by the Trustees shall be the only form of monumental work to be erected.

5. Prior to any monumental mason, his sub-contractor or agent commencing any work he shall report to the officer nominated on the work permit, and produce a copy of the permit.

6. Unless at the direction of the Trustees the placement of monumental work outside the actual perimeter of the grave is prohibited.

7. All materials required in the erection or completion of any monumental work shall be prepared as far as practical before being brought into the cemetery. Such materials shall be admitted at such entrances and times as a delegated officer shall direct. Vehicles shall use designated roadways, and shall not move off such roadways without the permission of a delegated officer in every instance.

8. Rubbish, soil, sand or other surplus material resulting from monumental work shall not be placed on any grave, pathway or roadway, but shall be removed forthwith from the cemetery by the person who brought such material into the cemetery.

9. Except on a temporary basis and under such conditions as are imposed by the Trustees, wooden monuments or memorials shall not be permitted.

10. All monumental work shall be completed within six (6) months of the date of the issue of the permit. Work shall be permitted between 8.00 a.m. and 12 noon and between 1.00 p.m. and 4.30 p.m., Mondays to Fridays, excluding Public Holidays. The digging of a foundation and the cleaning of the area or the monument may take place between 12 noon and 1.00 p.m. on any

such day. No construction work or the pouring of foundations shall be permitted on any such day between 12 noon and 1.00 p.m.

11. The Trustees reserve to themselves the right to place foundations for monuments and to carry out any and every class of monumental work as resolved by the Trustees.

12. The Australian War Graves Commission may complete maintenance on graves and shall be exempt from any fees that may otherwise be applicable, but the Commission shall be liable for any fees applicable for the installation of a memorial supplied by the Commission and installed by the Trustees.

Division C—Dressing of Graves

1. No dressing of a grave shall be completed without the approval of the Trustees.

Division D—Lawn Bronze Plaque Section

1. The only form of monument or memorial permitted in a Lawn Bronze Plaque Section of a cemetery is a bronze plaque of approved specification set in the manner directed by the Trustees. The Trustees shall not accept responsibility for the natural ageing of the plaque.

2. Should a person be desirous of obtaining a plaque for a lawn grave other than through the Trustees' administration, the Trustees shall specify the size of the plaque, the quality of the bronze, the finish to be attained, the method and time of installation and shall charge the appropriate monument permit fee. Any such plaque shall be inspected and approved by a delegated officer prior to installation.

PART 6—GENERAL

1. Behaviour

No person shall on property of the Trustees—

- (a) be either unclothed or clothed in an indecent manner;
- (b) use any profane, indecent or obscene language;
- (c) use any threatening, abusive or insulting words;
- (d) behave in a riotous, indecent, offensive, threatening or insulting manner;
- (e) commit any nuisance or behave in a manner which, in the opinion of an authorized officer, is likely to cause danger, inconvenience, alarm or annoyance to any person.

2. Games

No person shall on the property of the Trustees—

- (a) roll or throw a stone or other substance or missile;
- (b) engage in any sport or play any game.

3. Damage

No person shall on property of the Trustees—

- (a) damage or interfere with any works under the control of the Trustees or any grave, cremated remains or monument;
- (b) remove, cut, damage, displace, deface or interfere with any sign, marker, notice board, seat, table, gate, post, fence, bridge, building or structure or any other thing of like nature.
- (c) except with the prior written permission of the Trustees or their delegated officer—
 - (i) cut down damage or destroy any tree, shrub, plant or vegetation;
 - (ii) remove any tree, shrub, plant or vegetation from the place where it is growing or situated;
 - (iii) dig, excavate or move any soil, sand, gravel or rock.

4. Refuse and Litter

No person shall on property of the Trustees—

- (a) deposit or cause to be deposited, any litter except in a receptacle provided for the purpose;
- (b) intentionally break any glass, bottle or thing;
- (c) bring in and deposit any domestic or household waste, or allow domestic or household waste for which that person is responsible to remain thereon;
- (d) deposit any waste whatsoever including car bodies or parts thereof, mechanical parts, domestic refuse, or building materials;
- (e) convey or cause or permit to be conveyed into or onto property of the Trustees any fluid or solid matter which is likely to contain substances harmful to human, animal or aquatic life except into proper receptacles or areas provided for that purpose by the Trustees and where required or directed only during prescribed hours and upon payment of the prescribed charges.

5. Buildings and Fences

No person shall on property of the Trustees construct or erect any building, structure or fence except with the prior written permission of the Trustees, or allow any building, structure or fence to remain on property of the Trustees contrary to the conditions of such written permission.

6. Camping

No person shall camp on property of the Trustees.

7. *Entry*

No unauthorised person shall enter onto any property of the Trustees where a notice or sign indicates that such entry is prohibited.

8. *Vehicles*

No person shall on property of the Trustees drive a vehicle—

- (a) at a speed exceeding the speed indicated by a sign or notice authorised by the Trustees;
- (b) on a roadway when the gross weight of the vehicle exceeds the weight permitted on that roadway as indicated by a sign or notice authorised by the Trustees;
- (c) in a careless or reckless manner;
- (d) in a manner or at a speed which would be likely to endanger other persons or cause damage to property;
- (e) so as to obstruct, impede or interfere with the operations or works of the Trustees, their servants or agents, or with the progress of any funeral;
- (f) contrary to any direction indicated by a sign or notice authorised by the Trustees;
- (g) contrary to any direction given by a delegated officer;
- (h) on or over any surface other than a prepared street, road or track, driveway or parking area.

9. *Vehicle Parking*

No person shall on property of the Trustees park a vehicle or recreation vehicle—

- (a) where a sign or notice indicates that parking is prohibited;
- (b) contrary to any direction given by a delegated officer;
- (c) contrary to any requirement of any notice or sign;
- (d) in a place where parking is not prohibited in a manner which is likely to cause undue obstruction to other road users.

10. *Fires*

No unauthorised person shall light a fire or maintain or permit or suffer a fire to remain alight on property of the Trustees.

11. *Shooting*

No person shall on property of the Trustees carry or be in possession of a firearm or shall discharge a firearm on from into or over any property of the Trustees except with the express approval of the Trustees.

12. *Swimming*

No person shall swim or bathe in any water on property of the Trustees.

13. *Fishing*

No person shall fish on property of the Trustees or on waters under the control of the Trustees.

14. *Business and Advertising*

No person shall on property of the Trustees except with the prior written permission of the Trustees—

- (a) sell or offer for sale or barter or trade any article whatsoever;
- (b) give out, distribute, erect, leave, set up, attach or display any handbill, placard, notice, pamphlet, book, paper, advertising matter or any like thing;
- (c) solicit or collect money or orders for goods or services.

15. *Animals*

(A) *Dogs*

- (a) No person shall bring a dog onto property of the Trustees or allow a dog under the control of that person to enter or remain on property of the Trustees unless—
 - (i) such dog is and continues to be at all times under proper control on a chain, leash or cord; and
 - (ii) such dog is effectively restrained from causing annoyance to persons or damage or interference to property and from causing disturbance or injury to wildlife.
- (b) No person shall bring a dog onto or allow a dog to enter or remain on property of the Trustees which is set aside as an area in which dogs are not permitted.
- (c) No person shall allow a dog under that person's control to enter any water on property of the Trustees.
- (d) Nothing in this clause prohibits a blind person to have on property of the Trustees a dog that is used by that person as a guide dog.

(B) *Cats*

No person shall bring a cat onto property of the Trustees or allow a cat under that person's control to enter or remain on property of the Trustees unless contained in a closed basket.

(C) *Other Animals*

No person shall bring any other animal onto property of the Trustees except as otherwise authorised by Trustees.

16. *Traps, Snares and Poison*

No person shall on property of the Trustees use any poison, trap, snare or net except as authorised by the Trustees.

17. *Directions by Sign*

- (a) The Trustees may, by notices or signs established in such position or positions

3614 G 46 30 November 1988

as the Trustees consider appropriate, prohibit or regulate any act, matter or thing on property of the Trustees.

(b) No person shall disobey the directions indicated in any such notice or sign.

18. *Directions to Leave*

(a) An officer of the Trustees may direct any person who, in the opinion of that officer, offends against these Regulations to immediately leave the property of the Trustees.

(b) Any person who fails to comply immediately with any such direction shall be guilty of an offence and may be removed from property of the Trustees with such force as may be permitted by law.

19. *Provision of Name*

If in the opinion of a delegated officer of the Trustees a person has offended against these Regulations, the delegated officer may demand the name and address of the person with which demand the person shall comply.

20. *Obstruction of Officers*

No person shall on property of the Trustees obstruct, hinder or interfere with any officer of the Trustees in the execution of that officer's duty.

21. *Removal of Flowers*

Withered flowers that are removed from a grave shall be placed in the receptacles provided for that purpose.

Flowers and floral tributes, whether made of natural flowers and/or artificial materials, may be removed from any part of a cemetery, crematorium or chapel and disposed of at the discretion of the Trustees.

Flowers and floral tributes may not be transferred from one grave or monument to another grave or monument without the approval of a delegated officer.

22. *Flower Containers*

No person shall place any flower container within a cemetery unless it is of a type and specification approved by the Trustees. Any flower container which does not have such approval may be removed and disposed of at the discretion of the Trustees.

23. *Gratuities*

No person employed by the Trustees may accept any gratuity or receive any financial benefit from any work within the cemetery other than the remuneration received directly or indirectly from the Trustees.

PART 7—PENALTIES

Except where otherwise expressly provided, a person who in any way contravenes any

Victoria Government Gazette

provisions of these Rules and Regulations shall be guilty of an offence and liable to a penalty not exceeding 10 penalty units.

I. D. MacDONALD, Trustee
G. F. HIGGINS, Trustee
A. I. JICKELL, Trustee

GEELONG CEMETERIES TRUST

Certificate No.
CERTIFICATE OF RIGHT OF BURIAL
IN THE
Deceased:

The appropriate fee having been paid therefore by or on behalf of ("the Grantee") The Trustees of the Geelong Cemeteries Trust ("the Trustees") do by this Certificate grant to the Grantee the exclusive right of use as a burial place that piece of land in the abovenamed Cemetery being 2.44 metres long and 1.22 metres wide and described in the plan kept for such purposes at the office of the Trustees as being
Allotment No. ("the land").

This grant is made subject to the following conditions, namely—

1. The Grantee or his/her representative shall have the exclusive right to use the land as a burial place as aforesaid. In accordance with the provisions of the *Cemeteries Act 1958* (as amended) this right will lapse if it has not been exercised within 25 years of its date of issue. This right shall be deemed to be exercised upon the occurrence of any one of the following:

* the burial of an uncremated human corpse within the land.

OR * the burial of the cremated remains of a human corpse within the land.

OR * the erection of a monument on the land.

The holder of an unexercised right may, prior to the lapsing of such right, acquire a further exclusive right upon payment of the relevant fees which then apply.

2. No vault or lined grave shall be made and no grave shall be dug and no monument shall be erected or placed and no cremated remains of any human corpse shall be buried within the land unless the written approval of the Trustees has first been obtained.

3. Any vault, lined grave, grave, monument made, dug, erected or placed pursuant to this grant shall be maintained and kept up by the Grantee or his/her representative or any person having the right of burial pursuant to this grant in proper condition and repair as determined by the Trustees.

4. This Certificate is not transferable and the rights hereby granted are subject to compliance by the Grantee and his/her representative for the time being having the right of burial pursuant to

Victoria Government Gazette

G 46 30 November 1988 3615

this grant with all rules and regulations made by the Trustees and with the provisions of the Cemeteries Act and the rules and regulations made thereunder and with the payment of all fees or charges established from time to time by the Trustees.

Signed on behalf of the Trustees of the Geelong Cemeteries Trust at Geelong on

Trustee

Secretary

GEELONG CEMETERIES TRUST Schedule 2

APPLICATION FOR BURIAL AND/OR GRANT OF RIGHT OF BURIAL

Reference No.....

CEMETERY.....

PLEASE COMPLETE IN BLOCK LETTERS

| | | |
|--|--|---|
| SECTION 1 | Burial Date/...../..... Funeral Director..... | |
| | Deceased Surname..... | |
| | Given Names..... | |
| | Age..... Date of Birth/...../..... | |
| | Religion..... Marital Status..... | |
| | Service Type: C = Service Both Ends / M = Meet at Cemetery / N = No Attendance | |
| | Location..... Depth..... | |
| | Time..... Inter Depth..... New/Reopen..... | |
| | Special Service Requirements..... | |
| | Other Remarks..... Date of Death...../...../..... | |
| Last Address..... Postcode..... | | |
| SECTION 2 | Applicant: Mr/Mrs/Ms..... | |
| | Postcode..... | |
| Relationship to Deceased..... Telephone..... | | |
| SECTION 3 | <p align="center">NEW GRAVE</p> <p>Right of Burial to be issued in the Surname of: Mr/Mrs/Ms.....</p> <p>Given Names.....</p> <p>Address..... Postcode.....</p> <p>Right of Burial is granted subject to compliance with the Cemeteries Act and the Rules and Regulations of the Geelong Cemeteries Trust. A tenure period of 25 years applies to Rights of Burial reserved for future use.</p> | <p align="center">REOPENED OR PREPURCHASED GRAVE</p> <p>I, the person named in Section 2</p> <ul style="list-style-type: none"> * Am the person in whose name the Right of Burial was issued * Am an executor of the estate of the person in whose name the Right of Burial was issued * Am the person with the written authority of the executor of the estate of the person in whose name the Right of Burial was issued * Have the authority for the use of the grave <p>* DELETE WHICHEVER IS NOT APPLICABLE</p> |
| | <p align="center">DECLARATION BY APPLICANT</p> <p>I, the person named in Section 2 above, do solemnly and sincerely declare that the information given in this application is to the best of my knowledge and belief true and correct in every particular.</p> <p align="center">Signature of Applicant..... Date...../...../.....</p> <p>Witnessed by:</p> <p>Signature:.....</p> <p>Name:.....</p> <p>Address:.....</p> | |

ORDER FOR CREMATION

Reference No.....

CREMATORIUM..... Check No.....

Document Check.....

PLEASE COMPLETE IN BLOCK LETTERS

Coroner/Doc. Cert./Other.....

| | |
|-----------|---|
| SECTION 1 | Cremation Date/...../..... Funeral Director..... Deceased Surname..... Given Names..... Age Date of Birth...../...../..... Religion..... Marital Status..... Service Type: C = Service Both Ends/M = Meet at Crematorium/N = No Attendance Cremated Remains to be..... Time..... Chapel..... Special Service Requirements..... Deceased Remarks..... Date of Death/...../..... Last Address..... Postcode..... |
| SECTION 2 | Originator of this Application: Mr/Mrs/Miss Postcode..... Telephone..... Relationship to Deceased..... Are you an executor of the deceased's estate? (Yes/No)..... |
| SECTION 3 | I, the person named in Section 2 above declare that to the best of my knowledge and belief — <ul style="list-style-type: none"> • I have the authority to order the cremation of the deceased. • The deceased had not expressly or implicitly requested that his remains not be cremated. • No near relative has expressed any objection to the proposed cremation. Witnessed by: Signed..... Signature..... Name..... Address..... |

Schedule 4

APPLICATION FOR
ERECTION OF A MEMORIAL

Reference No.

CEMETERY

Location

MONUMENTAL MASON

I/We Monumental Mason, apply for permission for:

- Additional inscription;
- Additional inscription and/or Renovation of Monument;
- New Headstone and Base;
- Headstone, Kerb and Ledger/or Concrete Top and Chips;
- Chapel, Kerb and Ledger/or Concrete Top and Chips;
- Chapel, Canopy, Kerb and Ledger.
- Other (Specify)

* Delete whichever is not applicable.

on the grave of the late

located at

Such works to be carried out in accordance with the plans and specifications attached hereto and in compliance with the rules, regulations and directions of the Trustees relative to such permission.

Total Contract Value Cemetery Fee

of works to be completed and/or Signed on

placed at the aforementioned behalf of.....

location/s.

Date of Application

OWNER OR REPRESENTATIVE

I, of

declare that I

- Am the person in whose name the Right of Burial was issued;
- Am the executor of the estate of the person in whose name the Right of Burial was issued;
- Am the person with the written authority of the executor of the estate of the person in whose name the Right of Burial was issued;
- Have the authority for the use of the grave;

* Delete whichever is not applicable.

and consent to the above work being carried out and accept the responsibility for the monument. I further declare all information contained in this application is correct.

Before me Signature of Witness

(Signature)

..... Name

..... Address

OFFICE USE ONLY

Permission granted/not granted, subject to the following special conditions:

1. Foundation depth
2.

Authorised by Date of Commencement

Date of inspection of foundations by Trustees' Representative

Date of completion to satisfaction of Trustees' Representative

Signed

Dated 22 November 1988
Responsible Minister:
D. R. WHITE
Minister for Health

KATHY OUZOUNIS
Acting Clerk of the Executive Council

3618 G 46 30 November 1988

Cemeteries Act 1958

APPOINTMENT OF TRUSTEES OF PUBLIC CEMETERIES

The Governor in Council under section 3 (1) of the *Cemeteries Act 1958* makes the following appointments of Trustees of public cemeteries:

| <i>Name</i> | <i>Public Cemetery</i> |
|------------------------|------------------------|
| Patrick John REIDY | Cape Clear |
| Neil Albert MAGEE | Greta |
| Russell John JENKINS | Daylesford |
| Robert Alexander PLACE | Daylesford |
| William John BENNETT | Birchip |
| Dorothy MUNRO | Toongabbie |
| Peter Mervyn MASON | Rheola |
| Ronald Lawrence NICOLL | Yarram (New) |

Dated 22 November 1988

Responsible Minister:

D. R. WHITE

Minister for Health

KATHY OUZOUNIS

Acting Clerk of the Executive Council

Water and Sewerage Authorities (Restructuring) Act 1983

Water Act 1958

MORNINGTON PENINSULA AND DISTRICT WATER BOARD

Extension of Mornington Peninsula Urban District Approved

The Governor in Council, under the provisions of the *Water and Sewerage Authorities (Restructuring) Act 1983* and the *Water Act 1958*, approves of the extension to the Mornington Peninsula Urban District as shown in red on the accompanying plans—(Corr. No. 003507/16—Plan Nos. 1-11).

Dated: 4 October 1988

Responsible Minister:

F. N. WILKES

Minister for Water Resources

LAWRENCE A. FISHER

Clerk of the Executive Council

Water and Sewerage Authorities (Restructuring) Act 1983

MORNINGTON PENINSULA AND DISTRICT WATER BOARD

Extent of Cranbourne Sewerage District Increased

The Governor in Council, under the provisions of section 16 of the *Water and Sewerage Authorities (Restructuring) Act 1983*, approves of the extension of the Cranbourne Sewerage

Victoria Government Gazette

District as shown in red on the accompanying plan—(Corr. No. 003507/18).

Dated 4 October 1988

Responsible Minister:

FRANK WILKES

Minister for Water Resources

LAWRENCE A. FISHER

Clerk of the Executive Council

Water and Sewerage Authorities (Restructuring) Act 1983

Water Act 1958

MORNINGTON PENINSULA AND DISTRICT WATER BOARD

Extension and Reduction of Mornington Peninsula Urban District Approved

The Governor in Council, under the provisions of the *Water and Sewerage Authorities (Restructuring) Act 1983* and the *Water Act 1958*, approves of the extension to the Mornington Peninsula Urban District as shown in red on the accompanying plan—(Corr. 003507/17).

Dated 4 October 1988

Responsible Minister:

F. N. WILKES

Minister for Water Resources

LAWRENCE A. FISHER

Clerk of the Executive Council

Water and Sewerage Authorities (Restructuring) Act 1983

Sewerage Districts Act 1958

BACCHUS MARSH SHIRE COUNCIL

Extension of Bacchus Marsh Sewerage District and Acquisition of Easements Approved

The Governor in Council, under the provisions of the *Water and Sewerage Authorities (Restructuring) Act 1983* and the *Sewerage Districts Act 1958*, approves of the extensions to the Bacchus Marsh Sewerage District as shown by red colour and to the acquisition of easements as shown by yellow line on the accompanying plans marked "A" and "B"—(Corr. No. 000166/77).

Dated 8 November 1988

Responsible Minister:

RONALD WILLIAM WALSH

Minister for Water Resources

KATHY OUZOUNIS

Acting Clerk of the Executive Council

Victoria Government Gazette
Water and Sewerage Authorities (Restructuring)
Act 1983

Sewerage Districts Act 1958
WOODEND WATER BOARD

Extensions of Woodend Sewerage District
Approved

The Governor in Council, under the provisions of the *Water and Sewerage Authorities (Restructuring) Act 1983* and the *Sewerage Districts Act 1958*, approves of the extensions to the Woodend Sewerage District as shown by red border on the accompanying plans marked "A" and "B" (Corr. No. 006368/49).

Dated 8 November 1988

Responsible Minister:

RONALD WILLIAM WALSH
Minister for Water Resources

KATHY OUZOUNIS
Acting Clerk of the Executive Council
Water and Sewerage Authorities (Restructuring)
Act 1983

Water Act 1958
WOODEND WATER BOARD

Extension of Woodend Waterworks District
and Urban District Approved

The Governor in Council, under the provisions of the *Water and Sewerage Authorities (Restructuring) Act 1983* and the *Water Act 1958*, approves of the extension to the Woodend Waterworks District and Woodend Urban District as shown by red border on the accompanying plan (Corr. No. 007647/15).

Dated 8 November 1988

Responsible Minister:

RONALD WILLIAM WALSH
Minister for Water Resources

KATHY OUZOUNIS
Acting Clerk of the Executive Council
Water and Sewerage Authorities (Restructuring)
Act 1983

MIRBOO WATER BOARD
Amending Order

The Governor in Council, under the provisions of the *Water and Sewerage Authorities (Restructuring) Act 1983*, amends the Order in Council of 25 October, 1988 that extends the Mirboo North Sewerage District by deleting the words "Lang Lang" and substituting the word "Mirboo"—(Corres. 006727/20).

Dated 15 November 1988

Responsible Minister:

RONALD WILLIAM WALSH
Minister for Water Resources

KATHY OUZOUNIS
Acting Clerk of the Executive Council

G 46 30 November 1988 3619

Water and Sewerage Authorities (Restructuring)
Act 1983

Water Act 1958

SEYMOUR WATER BOARD

Discontinuance of Water Supply Works

The Governor in Council under the provisions of the *Water and Sewerage Authorities (Restructuring) Act 1983* and the *Water Act 1958* approves of the discontinuance (abandonment) of works no longer required for water supply to the Township of Avenel as shown on the accompanying plan (Corr. No. 002976/85).

Dated 15 November 1988

Responsible Minister:

RONALD WILLIAM WALSH
Minister for Water Resources

KATHY OUZOUNIS
Acting Clerk of the Executive Council
Water and Sewerage Authorities (Restructuring)
Act 1983

Mildura Irrigation Trusts and Sunraysia Water
Board Act 1958

FIRST MILDURA IRRIGATION TRUST
SUNRAYSIA WATER BOARD

Excision from the District of the First Mildura
Irrigation Trust and Annexation to the
Sunraysia Urban District

The Governor in Council, under the provisions of the *Water and Sewerage Authorities (Restructuring) Act 1983*, and the *Mildura Irrigation Trusts and Sunraysia Water Board Act 1958*, directs that the lands shown by pink colour on the plans marked "A", "B", "C" and "D" shall be excised from the District of the First Mildura Irrigation Trust and annexed to the Sunraysia Urban District of the Sunraysia Water Board—(Corr. No. 007583/50 & 51).

Dated 15 November 1988

Responsible Minister:

RONALD WILLIAM WALSH
Minister for Water Resources

KATHY OUZOUNIS
Acting Clerk of the Executive Council

RIVER IMPROVEMENT ACT 1958

The Governor in Council under the provisions of section 14 of the *River Improvement Act 1958*, hereby fixes the fees to be paid on and from 1 October 1988 for auditing and inspecting the accounts of River Improvement Trusts, River Management Boards and Drainage Trusts by the Auditor-General or any Audit Inspector under the *Audit Act 1958*, as detailed below:

- (a) Trusts and Boards with an annual income of thirty thousand dollars (\$30 000) or less shall pay a flat fee of two hundred dollars (\$200); and

3620 G 46 30 November 1988

(b) Trusts and Boards with an annual income in excess of thirty thousand dollars (\$30 000) shall pay a fee at a rate of two hundred and seventy dollars (\$270) for each day.

The Order in Council made on 13 December 1983 fixing the fees to be paid for auditing and inspections of River Improvement Trusts and Drainage Trusts is hereby repealed.

Dated 15 November 1988

Responsible Minister:

RONALD WILLIAM WALSH
Minister for Water Resources

KATHY OUZOUNIS
Acting Clerk of the Executive Council

Crown Land (Reserves) Act 1978

NOTICE OF INTENTION

The Governor in Council under section 10 of the *Crown Land (Reserves) Act 1978* gives notice of intention to revoke the following temporary reservations:

ARARAT—The temporary reservation by Order in Council of 8 February 1983 of 1012 square metres of land being Crown Allotment 20, Section 18, Township of Ararat, Parish of Ararat as a site for Departmental Residence—(Rs. 12169).

ARARAT—The temporary reservation by Order in Council of 24 April 1979 of 1288 square metres of land being Crown Allotment 23D, Section M, Township of Ararat, Parish of Ararat, as a site for Public Buildings—(Rs. 10814).

BALLARAT—The temporary reservation by Order in Council of 6 July 1965 of 658 square metres of land in the Township of Ballarat, Parish of Ballarat, as a site for Public Purposes (Use of the Forests Department)—(Rs. 8481).

KENMARE—The temporary reservation by Order in Council of 18 November 1895 of 1-2141 hectares of land in the Parish of Kenmare as a site for a State School—(Rs. 4867).

KENMARE—The temporary reservation by Order in Council of 4 July 1939 of 4856 square metres of land in the Parish of Kenmare as a site for a State School in addition to and adjoining the site temporarily reserved therefor by Order in Council of 18 November 1895—(Rs. 4867).

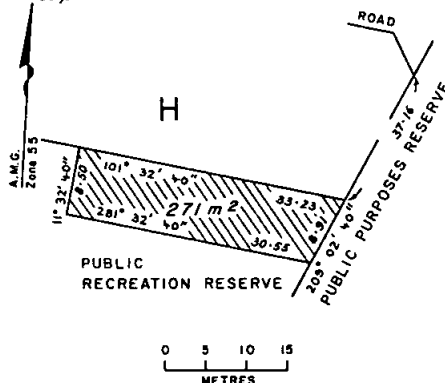
KERANG—The temporary reservation by Order in Council of 27 February 1951 of 1012 square metres of land in Section 39, Township of Kerang, Parish of Kerang as a site for Government Buildings—(Rs. 6638).

KERRIT BAREET—The temporary reservation by Order in Council of 22 January 1866 of 7-63 hectares more or less of land in the Parish of Kerrit Bareet as a site for Watering Purposes revoked as to part by previous Orders, so far as the balance remaining—(L3-1494).

Victoria Government Gazette

MITIAMO—The temporary reservation by Order in Council of 14 March 1979 of 2024 square metres of land being Crown Allotment 1K, Parish of Mitiamo as a site for Public Buildings—(Rs. 8485).

METUNG—The temporary reservation by Order in Council of 17 March 1959 of 1-851 hectares of land in Section H, Township of Metung, Parish of Bumberrah as a site for Public Recreation revoked as to part by Order in Council of 18 September 1973, so far only as the portion containing 271 square metres, as indicated by hatching on plan hereunder—(M515 (3)) (Rs. 7789).



MOORPANYAL—The temporary reservation by Order in Council of 14 April 1953 of 651 square metres, more or less, of land in the Parish of Moorpanyal as a site for Police Purposes—(Rs. 7083).

OUYEN—The temporary reservation by Order in Council of 17 May 1966 of 2049 square metres of land in Section 7, Township of Ouyen, Parish of Ouyen as a site for Public Purposes (use of the Education Department)—(Rs. 8642).

SOUTH HAMILTON—The temporary reservation by Order in Council of 13 May 1975 of 624 square metres of land being Crown Allotment 2A, Section 1, Parish of South Hamilton, as a site for Public Purposes (Departmental Residence)—(Rs. 10067).

TOOLAMBA—The temporary reservation by Order in Council of 28 February 1876 of 8094 square metres, more or less, of land being Allotment 75A, Parish of Toolamba as a site for Public Purposes—(L7-3663).

Dated 22 November 1988

Responsible Minister:

KAY SETCHES
Minister for Conservation, Forests and Lands

KATHY OUZOUNIS
Acting Clerk of the Executive Council

Victoria Government Gazette

Crown Land (Reserves) Act 1978
**CROWN LANDS TEMPORARILY
RESERVED**

The Governor in Council under sections 4 and 7 of the *Crown Land (Reserves) Act 1978* temporarily reserves for the purposes mentioned and also excepts from prospecting or from occupation for mining purposes under any miners right the following Crown lands:

Municipal District of the Shire of Narracan

BUNDOWRA—Preservation of Species of Native Plants, 1 490 hectares, more or less, of land in the Parish of Bundowra shown bordered red on plan marked B/11-11-88 attached to Department of Conservation, Forests and Lands correspondence No. Rs. 13954 and being the land described in the Land Conservation Council's Final Recommendation E2 in its Special Investigation for Melbourne Area Hill End, excluding Government roads and land vested in the Rural Water Commission—*vide* notice of 23 July 1984 published in the *Victoria Government Gazette* of 1 August 1984—(Rs. 13954).

Municipal District of the Shire of Yarrowonga

BURRAMINE—Management of Wildlife, 285 hectares, more or less, of land in the Parish of Burramine shown bordered red on plan marked B/10-11-88 attached to Department of Conservation, Forests and Lands correspondence No. Rs. 13994 and being the land described in the Land Conservation Council's Final Recommendation C30 for the Murray Valley Area, excluding Government roads and lands permanently reserved for Public Purposes by Order in Council of 23 May 1881—(Rs. 13994).

Municipal District of the Shire of Donald

JEFFCOTT—Preservation of Species of Native Plants, 205 hectares, more or less, of land in the Parish of Jeffcott shown bordered red on plan marked J/14-11-88 attached to Department of Conservation, Forests and Lands correspondence No. Rs. 13990 and being the land described in the Land Conservation Council's Final Recommendation F20 for the Wimmera Area excluding the land temporarily reserved as a site for Public Purposes (Preservation of Native Flora and Fauna) by Order in Council of 16 November 1971—(Rs. 13990).

Municipal District of the Shire of Arapiles

LOWAN AND TOOAN—Management of Wildlife, 135 hectares, more or less, of land in the Parishes of Lowan and Tooan shown bordered red on plan marked J.24-Feb-1983 attached to Department of Conservation, Forests and Lands correspondence No. Rs. 13957 and being the land described in the Land Conservation Council's Final Recommendation

G 46 30 November 1988 3621

D46 for the South Western Area—District 2—
(Rs. 13957).

Municipal District of the Shire of Narracan

NEERIM EAST—Preservation of Species of Native Plants, 1240 hectares, more or less, of land in the Parish of Neerim East shown bordered green on plan marked N/11-11-88 attached to Department of Conservation, Forests and Lands correspondence No. Rs. 13980 and being the land described in the Land Conservation Council's Final Recommendation E1 in its Special Investigation for Melbourne Area Hill End excluding Government roads and the land permanently reserved for Public Purposes by Order in Council of 23 May 1881—(Rs. 13980).

Municipal District of the Shire of Kowree

TOOLONGROOK—Management of Wildlife, 2.6 hectares, more or less, of land in the Parish of Toolongrook shown bordered pink on plan marked A/10-11-88 attached to Department of Conservation, Forests and Lands correspondence No. Rs. 13984 and being part of the land described as "the salt-water wetland west of Allotment 34A" in the Land Conservation Council's Final Recommendation D53 for the South Western Area—District 2—(Rs. 13984).

Dated 22 November 1988

Responsible Minister:

KAY SETCHES

Minister for Conservation, Forests and Lands

KATHY OUZOUNIS

Acting Clerk of the Executive Council

Crown Land (Reserves) Act 1978
**CROWN LANDS TEMPORARILY
RESERVED**

The Governor in Council under sections 4 and 7 of the *Crown Land (Reserves) Act 1978* temporarily reserves for the purposes mentioned and also excepts from prospecting or from occupation for mining purposes under any miners right the following Crown lands:

Municipal District of the Town of Bairnsdale

BAIRNSDALE—Sewerage Purposes, 3.90 hectares being Crown Allotment 23B, Section B, Township of Bairnsdale, Parish of Bairnsdale as shown on Certified Plan No. 106955 lodged in the Central Plan Office—(Rs. 13989).

Municipal District of the Shire of Korong

BORUNG—Conservation of an Area of Natural Interest, 260.2 hectares being Crown Allotment 67B, Section 4, Parish of Borung as shown on Certified Plan No. 108957 lodged in the Central Plan Office—(Rs. 13210).

Municipal District of the Shire of Tambo

CUNNINGHAME—Sewerage Purposes, 49 square metres being Crown Allotment 62A,

3622 G 46 30 November 1988

Township of Cunninghame, Parish of Colquhoun as shown on Certified Plan No. 108477 lodged in the Central Plan Office—(Rs. 13983).

Dated 22 November 1988

Responsible Minister:

KAY SETCHES

Minister for Conservation, Forests and Lands

KATHY OUZOUNIS

Acting Clerk of the Executive Council

Crown Land (Reserves) Act 1978
REVOCATION OF TEMPORARY
RESERVATIONS

The Governor in Council under section 10 of the *Crown Land (Reserves) Act 1978* revokes the following temporary reservations:

BRITANNIA CREEK—The temporary reservation by Order in Council of 21 November 1927 of 1-816 hectares of land being Crown Allotments 1, 2, 3 and 4, Section 4, Township of Britannia Creek (formerly Township of Tarrango), Parish of Warburton as a site for a State School, revoked as to part by Order in Council of 28 January 1941, so far as the balance remaining of 1-411 hectares—(Rs. 3573).

BULLUMWAAL and NUNGATTA—The temporary reservation by Order in Council of 27 May 1947 of 97-12 hectares, more or less, of land in the Township of Bullumwaal and the Parishes of Bullumwaal and Nungatta as a site for the growth of timber for the purpose of the manufacture or production of eucalyptus oil—(80A/141).

KUNAT KUNAT—The temporary reservation by Order in Council of 29 May 1979 of 7964 square metres of land being Crown Allotment 7, Section 3A, Parish of Kunat Kunat as a site for Public Buildings—(Rs. 10727).

LINTON—The temporary reservation by Order in Council of 10 August 1982 of 1988 square metres of land being Crown Allotment 10, Section 15, Township of Linton as a site for Public Buildings—(Rs. 11619).

MOLYULLAH—The temporary reservation by Order in Council of 4 August 1884 of 2-023 square metres of land in the Parish of Tatong (now in the Township of Molyullah) as a site for Public Purposes (State School)—(Rs. 12860).

NERRING—The temporary reservation by Order in Council of 9 June 1873 of 4047 square metres of land in the Parish of Nerring as a site for State School Purposes—(L6-2141).

WARRACKNABEAL—The temporary reservation by Order in Council of 9 December 1969 of 2023 square metres, more or less, of land in the Township of Warracknabeal, Parish of Werrigar as a site for Public Purposes (Public

Victoria Government Gazette

Building) so far only as the portion containing 1196 square metres being Crown Allotments 1D and 1E, Section 12, Township of Warracknabeal, Parish of Werrigar as shown on sheets 1 and 2 of Certified Plan No. 108861 lodged in the Central Plan Office—(Rs. 9244).

Dated 22 November 1988

Responsible Minister:

KAY SETCHES

Minister for Conservation, Forests and Lands

KATHY OUZOUNIS

Acting Clerk of the Executive Council

Industrial Relations Act 1979

APPOINTMENT OF AN ACTING
PRESIDENT OF THE INDUSTRIAL
RELATIONS COMMISSION

The Governor in Council, under section 6 of the *Industrial Relations Act 1979*, appoints Brian Donnelly Lawrence to be Acting President of the Industrial Relations Commission during the period 5 December 1988 to 16 December 1988 inclusive, or until return to duty after leave of absence of Keith Douglas Marshall, whichever occurs first.

Dated 29 November 1988

Responsible Minister:

N. A. POPE

Minister for Labour

KATHY OUZOUNIS

Acting Clerk of the Executive Council

Industrial Relations Act 1979

APPOINTMENT OF SPECIAL
MAGISTRATES

The Governor in Council, under section 91 (2) of the *Industrial Relations Act 1979*, appoints the following magistrates as special magistrates to the Metropolitan Industrial Court:

Christine Anne STEWART-THORNTON

Brian Joseph CLIFFORD

Harley James HARBUR

John Charles MYERS

Dated 29 November 1988

Responsible Minister:

N. A. POPE

Minister for Labour

KATHY OUZOUNIS

Acting Clerk of the Executive Council

Industrial Relations Act 1979

APPOINTMENT OF COMMISSIONER

The Governor in Council under section 7 of the *Industrial Relations Act 1979* appoints Gordon Clement Rodgers as a Commissioner of

Victoria Government Gazette

the Industrial Relations Commission of Victoria
for the period commencing 29 November 1988.

Dated 29 November 1988

Responsible Minister:

N. A. POPE
Minister for Labour

KATHY OUZOUNIS
Acting Clerk of the Executive Council

Adoption Act 1984, Section 50
**DECLARATION OF ABORIGINAL
AGENCY**

The Governor in Council declares by Order under section 50 of the *Adoption Act 1984* that the Victorian Aboriginal Child Care Agency of 5 Brunswick Street, Fitzroy, is an Aboriginal Agency for the purposes of that Act until 30 November 1991. Allan Stewart, an officer of the Department of Community Services Victoria exercising the powers and functions of the Director-General in relation to this section of the Act, is satisfied that the organisation is managed by Aborigines; that its activities are carried out for the benefit of Aborigines; and that it has experience in child and family welfare matters.

Dated 29 November 1988

Responsible Minister:

PETER SPYKER
Minister for Community Services Victoria

KATHY OUZOUNIS
Acting Clerk of the Executive Council

G 46 30 November 1988 3623

TENDERS

**MINISTRY OF HOUSING AND
CONSTRUCTION—VICTORIA**

Major Works Tenders are invited for the purposes indicated hereunder and must be forwarded in the Ministry's coloured envelope and endorsed "Major Works Tender for _____".

The tender must either be—

lodged by hand in the box marked "Tenders" on First Floor, 2 Treasury Place, Melbourne, received by mail.

received by facsimile machine on (03) 651 1738 and immediately confirmed by mail on the Ministry's Tender Form.

No tender will be considered if received later than 2.00 p.m. on the closing date indicated hereunder for that work, or received by any other means.

Note: Telex and telegram tenders are no longer accepted. Tenders received by a mail delivery after the closing date and time are no longer accepted.

Tender documents are available from the Contracts Office, Western End, Ground Floor, 2 Treasury Place, Melbourne and where indicated at the Provincial Works Office.

Enquiries: Telephone (03) 651 2453/4.

Wednesday, 7 December 1988

COBURG—Redevelopment of south gate, H.M. Prison—Office of Corrections.

HARROW—New 1-man police station and new residence with siteworks and landscaping, Police Station and Residence. (W.O. Hamilton and Horsham.)

HEATHERTON—Construction of concrete slabs and piers, Hospital.

HOLMESGLEN—Supply of LPG engine driven forklifts, T1676, College of TAFE.

MELBOURNE—Design and installation of decentralised radio communications network for Victoria Police, Police Complex, 376 Russell Street.

MELBOURNE—Supply and installation of glazed screens and doors, No. 2 Treasury Place.

PARKVILLE—Enclosures for air conditioning plant, Turana Youth Training Centre.

PORT MELBOURNE—Purchase of one (1) only diesel engine front end loader with backhoe attachment, Ministry of Housing and Construction Depot, 69 Salmon Street.

SOUTH MELBOURNE—Demolition—part of Telecom Building, 11-21 Sturt Street—Ministry for Planning and Environment.

3624 G 46 30 November 1988

Wednesday, 14 December 1988

BALLARAT—Maintenance works, Court House. (W.O. Ballarat.)

BALLARAT—Carpentry and joinery facility, stages 3 and 4, School of Mines and Industries. (W.O. Ballarat.)

BENDIGO—Supply of AV & TV equipment, T1682, Loddon Valley Regional College of T.A.F.E. Bendigo Campus.

BENDIGO—Supply of electrical equipment—Laboratory, T1677, Loddon Valley Regional College of T.A.F.E. Bendigo Campus.

BERWICK LODGE—Bulk earthworks, Primary School.

BERWICK LODGE—Concrete works including associated earthworks, Primary School.

COBRAM—New brick veneer station, siteworks and temporary works, Police Station. (W.O. Wangaratta and Shepparton.)

GEELONG NORTH—Staff/Administration upgrade, Primary School. (W.O. Geelong.)

KYNETON—External and internal repairs and painting, Technical/High School. (W.O. Bendigo and Kyneton.)

MELBOURNE—Demolition of buildings at 39–49 Cardigan Street, Stage 3—New Plumbing Building, R.M.I.T.

MELBOURNE—Supply of radio base equipment, Police Complex—376 Russell Street.

ROSEDALE—Landscaping works, Primary School. (W.O. Traralgon.)

TARRA VALLEY—Single storey building and toilet block, Information Centre, National Park—Department of Conservation, Forests and Lands. (W.O. Traralgon.)

WERRIBEE—Supply, delivery and assembly of 1 No. modular building for Information Services Building, Food Research Institute, Sneydes Road—Department of Agriculture and Rural Affairs.

WON WRON—Upgrading of cell doors, Reforestation Prison. (W.O. Traralgon.)

Wednesday, 1 February 1989

BALWYN—External repairs and painting, High School.

BALMORAL—Asphalt repairs, Consolidated School. (W.O. Warrnambool.)

DEEPDENE—*Re-advertised*: Additions and alterations to provide new boys and girls toilets, Primary School. (Amended Specification.)

NUNAWADING—External repairs and painting and metal cladding, Primary School.

BARRY THOMAS PULLEN

Minister for Housing and Construction

Ministry of Housing and Construction
Melbourne, 21 November 1988

Victoria Government Gazette

PRIVATE ADVERTISEMENTS

Local Government Act 1958

CITY OF BRIGHTON

Closure of Brickwood Street

Notice is hereby given that the Council of the City of Brighton, pursuant to the provisions of section 539c of the *Local Government Act 1958*, on 28 March 1988 adopted by Order a proposal for the partial closure of Brickwood Street, Brighton, at its intersection with Murphy Street and in the vicinity of North Road.

The Council has resolved that the Order as adopted shall come into operation on 30 November 1988. The location of the closure is shown in the diagram below.



3517

Local Government Act 1958

CITY OF BRIGHTON

Road Discontinuance Resolution

Whereas it is provided in section 528 (2) of the above Act (as amended) that where a road whether or not a public highway (but not being required as a road for public use) the Council of the municipality in which such road is situated may not less than one month after publishing a public notice in a newspaper generally circulated in the municipal district and giving written notice to the registered proprietor (if any) of any land abutting or immediately adjacent to the road of its intention to make a Resolution published in the *Government Gazette* direct that such road or part of the road shall be discontinued accordingly:

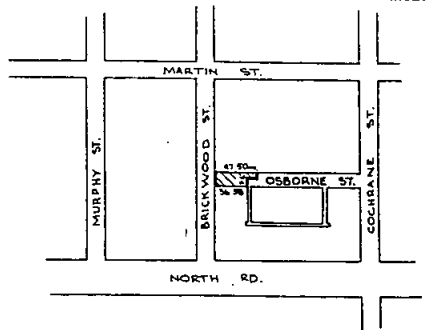
And whereas the Council of the above municipality hereby resolved that part of Osborne Street be discontinued and not less than one month previously has published a public

Victoria Government Gazette

notice in a newspaper generally circulated in the municipal district and has given written notice to the last registered owner of the land in the road and to the owners and occupiers of land abutting or immediately adjacent to the road of its intention to make this Resolution and has considered all objections received within 14 days of the publication of the public notice aforesaid:

Now therefore the Council of the City of Brighton hereby directs:

- (a) That the section of the road shown hatched on the enclosed plan herewith shall be discontinued upon publication of this Resolution in the *Government Gazette*.
- (b) That the land in the said road shall vest in the municipality to be retained by it until it is sold by private treaty.
- (c) That notwithstanding such discontinuance the Melbourne and Metropolitan Board of Works and the Gas and Fuel Corporation shall continue to have and possess the same right, title, power, authority or interest in or in relation to the whole of the land shown by hachure on the said plans as they had or possessed prior to such discontinuance with respect to or in connection with any drains or pipes laid or erected in or over such land.



3518

V. L. FARAVONI
Town Clerk

Planning and Environment Act 1987
NOTICE OF AMENDMENT TO A
PLANNING SCHEME

The City of Camberwell has prepared Amendment No. RL58 to the Camberwell Planning Scheme.

The amendment affects land at 264-266 High Street and 2 Morotai Avenue, Ashburton.

The amendment proposes to change the Planning Scheme by rezoning the above land from Camberwell Residential to Office 'A' and includes an insertion to Clause 22Q of the Camberwell Planning Scheme.

G 46 30 November 1988 3625

The amendment can be inspected at The City of Camberwell Municipal Offices, Inglesby Road, Camberwell; The Ministry for Planning and Environment, The Olderfleet Buildings, 477 Collins Street, Melbourne; The Ministry for Planning and Environment, Eastern Regional Office, Suite 4, 38-40 Prospect Street, Box Hill.

Submissions about the amendment must be sent to the City of Camberwell by 30 December 1988.

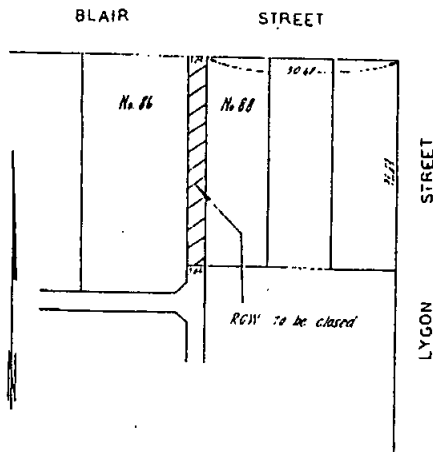
Dated 29 November 1988

3472 D. A. S. CAMERON
Acting Chief Executive Officer

CITY OF COBURG
Road Discontinuance

Pursuant to section 528 (2) of the *Local Government Act 1958*, the Council of the City of Coburg at its ordinary meeting of Council held on 19 September 1988, resolved that the road between 86 and 88 Blair Street, Coburg and shown hatched on the plan hereunder, be discontinued and sold by private treaty.

Notwithstanding such discontinuance the Council of the City of Coburg shall continue to have and possess the same right, title, power, authority or interest in or in relation to the whole of the land shown hatched on the said plan as it had possessed prior to such discontinuance.



3462

J. R. DIFFEN
City Manager

CITY OF MELBOURNE
By-Law No. 561

A by-law of the City of Melbourne made under Part VII Division 1 of the *Local Government Act 1958* and numbered 561 for controlling and regulating building and construction operations

3626 G 46 30 November 1988

to prevent objectionable noise at unreasonable times.

In pursuance of the powers conferred by the abovementioned enactment and of every other power enabling it in that behalf, the Council of the City of Melbourne orders as follows:

1. This by-law may be cited as the City of Melbourne Restrictions on Building Work near Residential Buildings By-law 1988.

2. In this by-law, unless the context otherwise requires—

“Building Surveyor” means the Building Surveyor of the City of Melbourne, or any person for the time being acting in that capacity.

“Building work” shall be as defined in the *Building Control Act 1981*.

“Class I”, “Class II”, “Class III” and “occupancy” in relation to any building have the respective meanings ascribed to them by the *Victoria Building Regulations 1983*.

“Council” means the Council of the City of Melbourne.

“Objectionable noise” shall be noise that can be heard in a habitable room.

“Person” in all provisions other than sub-clause (2) of clause 3 includes a corporation.

Words importing the masculine gender include the feminine and the singular number includes the plural and the plural the singular.

3. (1) Subject to sub-clause (2) of this clause, no person shall within a distance of 100 metres from any building of Class I, Class II or Class III occupancy in the Municipal District of the City of Melbourne perform any building works which require the approval of the Council or the Building Surveyor so as to create any objectionable noise—

(a) between the hours of 7.00 p.m. on any Monday, Tuesday, Wednesday, Thursday or Friday and 7.00 a.m. on the next succeeding day; or

(b) between the hours of 12 noon on any Saturday and 7.00 a.m. on the next succeeding Monday—

without consent in writing from the Council or the Building Surveyor.

(2) Nothing in sub-clause (1) of this clause shall operate to prevent—

(a) any person himself performing any building work which would not require the approval of the Council or the Building Surveyor on his own land;

(b) any person himself performing without material reward any building work which would not require the approval of the Council or the Building Surveyor on land on which he resides; or

Victoria Government Gazette

(c) any building work being performed by or under the direction of the Council.

4. Any person guilty of a wilful act or default contrary to this by-law shall be guilty of an offence against this by-law.

Resolution for passing this by-law agreed to by the Council of the City of Melbourne, 10 October 1988 and confirmed 2 November 1988.

WINSOME McCaughey

Lord Mayor

D. N. Bethke

Chief Executive Officer and Town Clerk

CITY OF MELBOURNE

By-Law No. 562

A By-law of the City of Melbourne made under the powers conferred by section 71 of an Act of New South Wales 6 Victoria No. 7 and section 6 of an Act of New South Wales 6 Victoria No. 18 and numbered 562 for amending By-law No. 535 and fixing, imposing and levying tolls or dues at the Fish Market of the Corporation of the City of Melbourne on part of the land described in the Schedule to the *West Melbourne Market Land Act 1958*.

In pursuance of the powers conferred by the abovementioned enactments and of every other Act or power enabling it in that behalf, the Council of the City of Melbourne orders as follows:

1. (1) This By-law may be cited as the City of Melbourne Fish Market (Amendment) By-law 1988.

(2) In this By-law the City of Melbourne Fish Market By-law, By-law No. 535* is referred to as the Principal By-law.

2. Schedule 3 to the Principal By-law is repealed and the following Schedule is substituted for it:

SCHEDULE 3

(Clause 17)

The tolls or dues to be imposed and levied in the Market—

(a) for the selling or the exposing for sale in the Market of all fish shall be as follows:

| | \$ |
|--|------|
| (i) Fish of all varieties other than those specified below—for each bin or box containing approximately 30 kilograms | 0.26 |
| (ii) Shark not in a bin or a box—for each 30 kilograms | 0.26 |
| (iii) Murray fish or other fresh-water fish—for each bin or box containing | |

- approximately 30 kilograms 0.26
- (iv) Crayfish, lobsters or crabs—for each dozen 0.26
- (v) Oysters—for each bag containing approximately 60 kilograms 0.39
- (vi) Scallops—for each bag containing approximately 40 kilograms 0.24
- (vii) Prawns or shrimps—for each package containing approximately 25 kilograms 0.26
- (viii) Eels—for each package containing approximately 30 kilograms 0.24
- (ix) Imported or smoked fish or both—for each 50 kilograms 0.46
- (x) Rabbits or hares—for each pair 0.11
- (xi) Poultry or other birds—for each pair and 0.11

(b) for the use of cleaning tables in the Market shall be \$3.00 for each day or part thereof.

3. The amounts specified in clause 2 of this By-law are fixed as the tolls or dues to be imposed and levied at the Fish Market in respect of the matters mentioned in Schedule 3 to the Principal By-law as amended by this By-law and those tolls or dues shall be imposed and levied in accordance with the provisions of the Principal By-law.

* By-law No. 535 as amended by By-law Nos. 539, 544, 547, 551 and 555.

Resolution for passing this By-law agreed to by the Council of the City of Melbourne, 10 October 1988 and confirmed 2 November 1988.

WINSOME McCAUGHEY
Lord Mayor

D. N. BETHKE
Chief Executive Officer and Town Clerk

Planning and Environment Act 1987
NOTICE OF AMENDMENT TO A
PLANNING SCHEME

The City of Mildura has prepared Amendment No. L6 to the Mildura City Planning Scheme.

The amendment affects land at South Eastern corner of Deakin Avenue and Fifteenth Street known as the Mildura Centre Plaza site.

The amendment proposes to change the Planning Scheme by rezoning the land from Residential C and D zones to Commercial F.

The amendment can be inspected at the City of Mildura Civic Buildings, or the Ministry for Planning and Environment, the Olderfleet Buildings, 477 Collins Street, Melbourne, or the Regional Office, Ministry for Planning and Environment, 391 Hargreaves Street, Bendigo.

Submissions about the amendment must be sent to the City of Mildura, Box 105, Mildura Vic. 3502.

Dated 24 November 1988

3464 DAMIAN B. GOSS
Town Clerk

Planning and Environment Act 1987

NOTICE OF AMENDMENT TO A
PLANNING SCHEME

The City of Moe has prepared Amendment No. L8 to the Moe Planning Scheme, local section. The amendment proposes to:

1. Amend the Planning Scheme ordinance provisions to correspond with the black and white maps—

In Clause 20, Reserves for Public Purposes, make variation to sub-clause (2) as follows:

(2) Schedule—

| <i>Indication on the map of lands reserved for public purposes</i> | <i>Public purposes for which lands are reserved</i> |
|--|---|
|--|---|

| | |
|-------------|------------------------------|
| Numbered 1. | School |
| 2. | State Electricity Commission |
| 3. | Health Clinic |
| 4. | Civic Centre |
| 5. | Community Centre |
| 6. | Railway Purposes |
| 7. | Cemetery |
| 8. | Reservoir |
| 9. | Hospital |
| 10. | Fire Station |
| 11. | Police Station |
| 12. | Infant Welfare Centre |

2. Planning Scheme Map is amended in accordance with the map forming part of the amendment and as described below:

- (a) Convert the existing colour Planning Scheme Map to black and white.
- (b) Rezone the Princes Highway from "New By-pass Road (Controlled Access)" to "Main Road (Controlled Access)".
- (c) Delete "Minor Road" and all "New Roads" which are currently existing from the Planning Scheme and incorporate them into the surrounding zoning.
- (d) Incorporate and rezone the areas zoned "Public Purpose Reserve—12 Infant Welfare Centre" into the background zoning.

3628 G 46 30 November 1988

- * 33-35 Elizabeth Street 11, Township of Moe, Parish of Moe
- * 57-59 Moore Street (corner Hennessey Street) part Crown Allotment 18, Section 13, Township of Moe, Parish of Yarragon.
- (e) Redesignate the "Proposed Public Open Space Reserves" and "Proposed Public Purpose Reserves" to "Public Open Space" and "Public Purpose Reserves" where they currently exist.
- (f) Rezone Moe-Walhalla Road from a "Minor Road" to a "Main Road".
- (g) Rezone the area in Staff Street known as No. 47 Staff Street (Baringa School) from Residential "A" and Agricultural "A" to "Public Purpose Reserve—1 School" being part Lot 199, LP 66888, part Crown Allotment 168, Parish of Moe.
- (h) Rezone Wirraway Reserve (off Staff Street/Borman's Road) from Agricultural "A" to "Public Open Space Reserve".
- (i) Rezone the area of land bounded by Coalville Road and Cemetery Road from "Public Purpose Reserve—8 Reservoir" to "Public Open Space".
- (j) The zone boundaries Agricultural "A" and Residential "A" be clearly defined on the east side of Coalville and Cemetery Roads, south of Purvis Street.
- (k) The area of land known as Moe Heights Kindergarten Centre bounded by Prince and Queen Streets be rezoned from "Public Open Space Reserve" to "Public Purpose Reserve—5 Community Centre" being 42-46 Queen Street and 41-45 Prince Street, LP 50951, part Crown Allotment 166B, Parish of Moe.
- (l) Rezone the area of land described as 120-128 Moore Street from "Public Purpose Reserve—19 Lands Department" to "Industrial Development Zone" being 120-128 Moore Street, part Crown Allotment 11, Section F, Parish of Yarragon.
- (m) Redefine the area of land on the east side of Torres Street from "Residential A—Road Widening" to Residential "A".
- (n) Rezone "Old Coalville" from secondary road and incorporate it into the background zoning, i.e. Residential "A".
- (o) Rezone "Coalville Road" from Minor Road to "Secondary Road".
- (p) Rezone the area of land on the east side of Torres Street being Lots 41, 42, 43 from Agricultural "A" to "Public Purpose Reserve—5 Community Centre".

Victoria Government Gazette

- (q) Rezone the area of land on the south side of Coach Road, Moe described as Reserve for Recreation, Drainage and Sewerage as shown on LP 127171, C.A. 5xA and part C.A. 5x, Parish of Narracan from Agricultural "A" to "Public Open Space—3 Recreation Reserve".
- (r) Rezone the area of land north of John Field Drive, Moe, described as part Lot 34, LP 121048, part Crown Allotment 4K, Parish of Narracan, from "Public Open Space Reserve—Road Widening" to "Proposed Public Open Space".
- (s) Rezone the area of land north of John Field Drive, Moe, described as part C.A. 4B, Parish of Narracan from "Public Open Space" to "Proposed Public Open Space".

The amendment can be inspected at the Municipal Offices, Albert Street, Moe; the Regional Office of the Ministry for Planning and Environment, 71 Hotham Street, Traralgon and at the Ministry for Planning and Environment, The Olderfleet Buildings, 477 Collins Street, Melbourne.

Submissions about the amendment must be sent to Economic Development and Planning Officer, City of Moe Municipal Offices, Albert Street, Moe 3825 by 30 December 1988.

Dated 16 November 1988

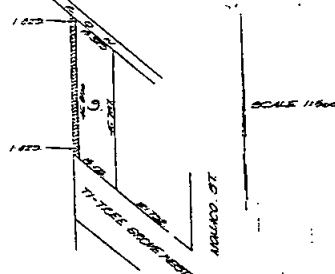
B. PEACH

Economic Development and
Planning Officer

3437

CITY OF MORDIALLOC
Vesting of Reserve

Notice is hereby given that the Council of the City of Mordialloc at its meeting on 21 November 1988, directed in accordance with the provisions of section 569BA (1) of the *Local Government Act* 1958, that the Reserve being part of Plan of Subdivision 5921 and more particularly shown cross hatched on the attached plan, be vested in the name of the Mayor, Councillors and Citizens of the City of Mordialloc and by this Order such land in the Reserve be so vested freed and discharged of any mortgage, charge, lease or sub-lease.

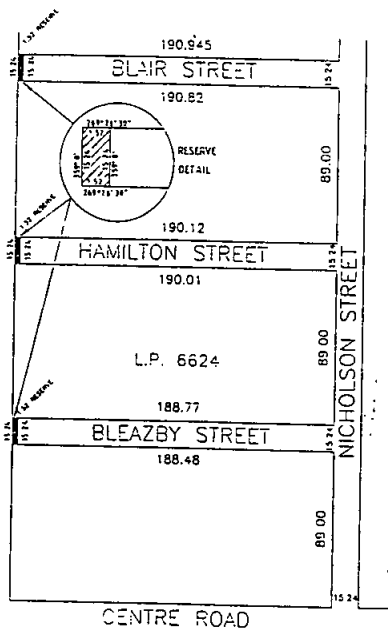


D. H. CORBEN
Town Clerk and City Manager
Municipal Offices, Brindisi Street, Mentone 3508

CITY OF MOORABBIN

Declaration of Land as Public Highway

The Council of the City of Moorabbin, after complying with the requirements of section 569BA (3) of the *Local Government Act 1958*, has resolved at an ordinary meeting held on 7 November 1988 that each of the reserves shown on Lodged Plan of Subdivision 6624 and shown by hatching on the plan below, acquired by Council by publication in the *Government Gazette* on 28 September 1988, shall be a public highway, thereupon such land shall on publication of this order in the *Government Gazette* be deemed to be dedicated to the public accordingly, pursuant to section 522 of the *Local Government Act 1958*.



NOT TO SCALE

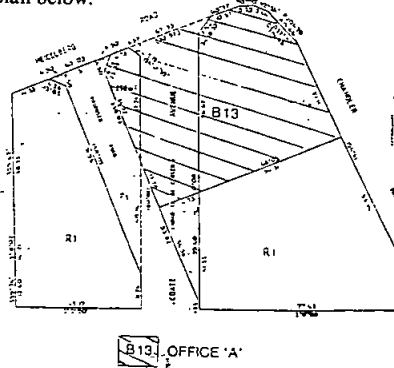
DOUG OWENS
City Manager

NOTICE OF AMENDMENT TO A
PLANNING SCHEME
METROPOLITAN REGION PLANNING
SCHEME

Amendment RL 66

The City of Northcote has prepared Amendment RL 66 to the Northcote Planning Scheme affecting both the Local and Regional Sections.

The amendment comprises of changes to the zoning of three adjacent sites as shown on the plan below.



Each site has a frontage to Heidelberg Road and it is proposed to rezone the sites from Residential C to Office "A".

The three sites are to be consolidated into one parcel of land.

The purpose of the rezoning is to facilitate the development of a two storey office having a maximum floor area of 3100 m² and provision for at least 100 car spaces. The development of this site will also permit the realignment of the northern part of Coate Avenue so as to improve traffic access to and from Heidelberg Road.

The amendment proposes changes to local section involving rezoning affecting map 45 and changes to the Regional Section involving inclusions to the table to Clause 22Q.

An agreement pursuant to section 173 of the Planning and Environment Act has been entered into by the proposed developer and Council which includes:

- (1) A contribution to Council by the developer for roadworks.
- (2) The completion of the works within a specified time.

The amendment can be inspected at the City of Northcote, 189 High Street, Northcote 3070; or Ministry for Planning and Environment, Ground Floor, The Olderfleet Buildings, 477 Collins Street, Melbourne 3000.

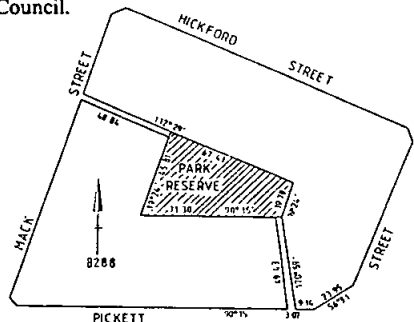
3630 G 46 30 November 1988

Submissions about the amendment must be sent to the Chief Executive Officer, City of Northcote, 189 High Street, Northcote by 30 December 1988.

3512 **P. J. BLACK**
Chief Executive Officer

CITY OF PRESTON
Vesting of a Reserve

The Council of the City of Preston, at its meeting of 14 November 1988 resolved that pursuant to section 569BA (1) of the *Local Government Act 1958*, the park reserve shown hatched on the plan hereunder shall vest in Council.



3507 **D. O. MCLEAN**
Chief Executive Officer

Planning and Environment Act 1987
CITY OF SALE

Notice of Amendment to a Planning Scheme

The Sale City Council has prepared Amendment No. L5 to the Sale Planning Scheme.

The amendment affects all general and light industrial land within the City of Sale.

The amendment proposes to change the Planning Scheme by altering the landscaping, carparking, building site coverage, allotment size and setback provisions for the General and Light Industrial zones within the City of Sale.

The amendment can be inspected at the Sale Council Chambers, 82-88 Macalister Street, Sale; the office of the Department of Planning (Plan Inspection Section), ground floor of The Olderfleet Buildings, 477 Collins Street, Melbourne, and at the office of the Latrobe Regional Commission, 43 Grey Street, Traralgon.

Submissions about the amendment must be sent to the Town Clerk, City of Sale, P.O. Box 506, Sale, Victoria 3850 by 23 January 1989.
Dated 23 November 1988

3504 **J. L. LOW**
Town Clerk

Victoria Government Gazette

Planning and Environment Act 1987

CITY OF SALE

Notice of Amendment to a Planning Scheme

The Sale City Council has prepared Amendment No. L6 to the Sale Planning Scheme.

The amendment affects all land within the City of Sale.

The amendment proposes to change the Planning Scheme by prohibiting the establishment of "Brothels" in any zone within the City of Sale.

The amendment can be inspected at the Sale Council Chambers, 82-88 Macalister Street, Sale; the office of the Department of Planning (Plan Inspection Section) ground floor of The Olderfleet Buildings, 477 Collins Street, Melbourne, and at the office of the Latrobe Regional Commission, 43 Grey Street, Traralgon.

Submissions about the amendment must be sent to the Town Clerk, City of Sale, P.O. Box 506 Sale, Victoria 3850 by 23 January 1989.

Dated 23 November 1988

3505 **J. L. LOW**
Town Clerk

Planning and Environment Act 1987

CITY OF SALE

Notice of Amendment to a Planning Scheme

The Sale City Council has prepared Amendment No. L7 to the Sale Planning Scheme.

The amendment affects the land described as Volume 8234 Folio 641 being part of Crown Allotment 118, section 2, Cobains Road, Sale, which is more commonly known as the former drive-in theatre site.

The amendment proposes to change the Planning Scheme by giving Council the discretion to permit the above land to be used and developed for the construction of transportable homes provided that such is in conjunction with the public display of homes on adjoining land which is not less in area than 25 per cent of the total transportable home construction site.

The amendment can be inspected at the Sale Council Chambers, 82-88 Macalister Street, Sale; the office of the Department of Planning (Plan Inspection Section) ground floor of The Olderfleet Buildings, 477 Collins Street, Melbourne, and at the office of the Latrobe Regional Commission, 43 Grey Street, Traralgon.

Submissions about the amendment must be sent to the Town Clerk, City of Sale, P.O. Box 506 Sale, Victoria, 3850 by 23 January 1989.

Dated 23 November 1988

3506 **J. L. LOW**
Town Clerk

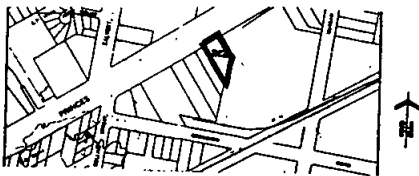
Victoria Government Gazette

Planning and Environment Act 1987

NOTICE OF AMENDMENT TO A
PLANNING SCHEME

The Bairnsdale Town Council has prepared Amendment No. L10 to the Bairnsdale (Town) Planning Scheme.

The amendment affects land at 513-515 Princes Highway and described as part lot 8, LP 145154, Township and Parish of Bairnsdale as shown on the map below.



The amendment proposes to change the Planning Scheme by rezoning a section of land currently used by the State Electricity Commission as a pole depot from Public Purposes Reserve No. 11 (State Electricity Commission) to the Service Industrial zone.

The amendment can be inspected at Town of Bairnsdale Council Offices, 8 Pearson Street, Bairnsdale; the Ministry for Planning and Environment, The Olderfleet Buildings, 477 Collins Street, Melbourne; Ministry for Planning and Environment, Regional Office, 71 Hotham Street, Traralgon.

Submissions about the amendment must be sent to the Bairnsdale Town Council Offices, P.O. Box 485, Bairnsdale, 3875 by 12 January 1989.

Dated 14 November 1988

3436

G. G. McWHINNEY
Town Clerk

Planning and Environment Act 1987

NOTICE OF AMENDMENT TO A
PLANNING SCHEME

The Shire of Broadford has prepared Amendment No. L1 to the Broadford Planning Scheme.

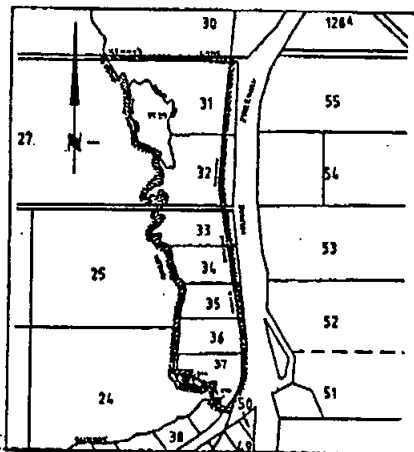
The amendment affects land at:

North of Broadford Township within the area bounded by Sunday Creek; the North Eastern Railway and Kenny's Lane in accordance with the plan forming part of the Amendment.

The amendment proposes to change the Planning Scheme by rezoning the land from its present zoning of Rural 'A1' to Industrial (General) Zone, and to cause the creation of such a new Industrial (General) Zone to provide for a wide range of manufacturing, storage and outdoor display/sales activities with acceptable standards

G 46 30 November 1988 3631

of visual amenity, but to preclude offensive, dangerous or extractive industries.



SCALE
REFER TO PLANNING SCHEME MAP

EXHIBITED MAP
AMENDMENT L 1

LEGEND
PLANNING SCHEME BOUNDARY
INDUSTRIAL (GENERAL) ZONE

The amendment can be inspected at. The Shire Offices, Shire of Broadford, 113 High Street, Broadford 3658, during office hours and at the Office of The Ministry for Planning and Environment, Astra House, Jack Hore Place, Wodonga 3690; submissions about the amendment must be sent to Shire of Broadford, Shire Offices, 113 High Street, Broadford 3658 by 9 January 1989.

3438

D. D. HOGAN
Shire Secretary

Planning and Environment Act 1987

NOTICE OF AMENDMENT TO A
PLANNING SCHEME

The Shire of Bright has prepared Amendment No. L5 to the Bright Planning Scheme, Local Section.

The amendment will introduce a definition for "Storey".

The amendment can be inspected at the Offices of the Shire of Bright, Churchill Avenue, Bright and the Offices of the Ministry for Planning and Environment, North Eastern Office, Astra House, Jack Hore Place, Wodonga and The Olderfleet Buildings, 477 Collins Street, Melbourne.

3632 G 46 30 November 1988

Submissions about the amendment must be sent to the Shire of Bright by 30 December 1988.
Dated 30 November 1988

D. R. WARD
Shire Engineer

Planning and Environment Act 1987
NOTICE OF AMENDMENT TO A
PLANNING SCHEME

The Shire of Bright has prepared Amendment No. L6 to the Bright Planning Scheme, Local Section.

The amendment will amend clause 3.10 (k) of the Ordinance so as to make the use of land at Part C.A. 16, section 11, McCormacks Lane, Buckland Valley, subject to the grant of a planning permit.

The amendment can be inspected at the Offices of the Shire of Bright, Churchill Avenue, Bright and the Ministry for Planning and Environment, North Eastern Office, Astra House, Jack Hore Place, Wodonga and The Olderfleet Buildings, 477 Collins Street, Melbourne.

Submissions about the amendment must be sent to the Shire of Bright by 30 December 1988.
Dated 30 November 1988

D. R. WARD
Shire Engineer

SHIRE OF DUNDAS

Notice is hereby given that Ivan Donald McInnes and Susan McInnes as owners of Crown Allotment 7, Parish of Bullawin, County of Dundas, being land situated at Bullawin Road, Victoria Valley and being the land described in Certificate of Title Volume 9481 Folio 579, propose to enter into a Covenant with the Victorian Conservation Trust of 250 Victoria Parade, East Melbourne, pursuant to the provisions of section 3A of the *Victorian Conservation Trust Act 1972* for the purposes of:

- (a) Establishing a nature reserve;
- (b) Regulating the introduction of flora and fauna not indigenous to the area;
- (c) Regulating the grazing of stock;
- (d) Regulating the keeping of domestic animals;
- (e) Regulating the erection of buildings;
- (f) Prohibiting sub-division;
- (g) Generally regulating the use and development of the land in order to ensure its conservation.

Notice is hereby given that all submissions with respect to the proposed Covenant may be made to the Minister for Planning and Environment, 477 Collins Street, Melbourne, within one month of the publication of this notice.

3513

Victoria Government Gazette

Planning and Environment Act 1987
NOTICE OF AMENDMENT TO A
PLANNING SCHEME

The Shire of Cobram has prepared Amendment L4 to the Cobram Planning Scheme. The amendment affects land—

- (1) at Pullar Road (south side) between Murray Valley Highway and McCluskey Road.
- (2) at River Road (south side) east of, and adjacent to, existing residential areas.

The amendment proposes to change the Planning Scheme by—

- (1) re-zoning Rural B land to Rural Residential;
- (2) re-zoning Rural B land to Residential B;
- (3) creating a Rural Residential zone.

The amendment can be inspected at Shire of Cobram, Department of Technical Services, 44 Station Street, Cobram; Ministry for Planning and Environment, The Olderfleet Buildings, 477 Collins Street, Melbourne.

Submissions about the amendment must be sent to the Shire of Cobram at Shire Offices, P.O. Box 182, Cobram, 3644 by 6 January 1989.

Dated 22 November 1988

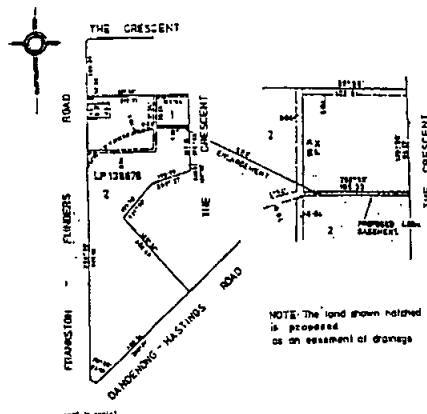
D. N. MENZ
Manager—Technical Services/
Shire Engineer

3477

Land Acquisition and Compensation Act
NOTICE OF ACQUISITION

Compulsory Acquisition of Interest in Land

The President, Councillors and Ratepayers of the Shire of Hastings declare that by this notice it acquires the following interest in that part of Lot 2 in Plan of Subdivision No. 138976 Parish



Victoria Government Gazette

of Tyabb and being that part of the land comprised in Certificate of Title Volume 9450 Folio 638 which is delineated and shown hatched on the plan hereunder.

Interest acquired: An easement for drainage purposes.

The Plan:

Published with the authority of the President, Councillors and Ratepayers of the Shire of Hastings 3463

Planning and Environment Act 1987

SHIRE OF HEALESVILLE

Notice of Amendment to a Planning Scheme

The Shire of Healesville has prepared Amendment No. L7 to the Healesville Planning Scheme.

The amendment affects land at Lot 1, L.P. 114316, Pauls Lane, Yarra Glen.

The amendment proposes to change the Planning Scheme by allowing an existing stockpile of rock to be crushed on site and subsequently removed.

The amendment can be inspected at the Shire of Healesville, 231 Maroondah Highway, Healesville; Upper Yarra Valley & Dandenong Ranges Authority, 7 John Street, Lilydale; and Ministry for Planning and Environment, Suite 4, 38-40 Prospect Street, Box Hill and 477 Collins Street, Melbourne.

Submissions about the amendment must be sent to the Shire of Healesville, Private Bag No. 3, Healesville 3777 by 6 January 1989.

I. J. SCHOLLES
3466 Senior Town Planner

Planning and Environment Act 1987

SHIRE OF HEALESVILLE

Notice of Amendment to a Planning Scheme

The Shire of Healesville has prepared Amendment No. L8 to the Healesville Planning Scheme.

The amendment affects land at the South-east corner of Healesville/Yarra Glen Road and Melba Highway described as 2 Bell Street, Part C.A. 26B, Yarra Glen.

The amendment proposes to change the Planning Scheme by amending the zoning from General Farming zone to Restricted Use (Major Tourist Development) zone.

The amendment can be inspected at the Shire of Healesville, 231 Maroondah Highway, Healesville; Upper Yarra Valley & Dandenong Ranges Authority, 7 John Street, Lilydale; and Ministry for Planning and Environment, Suite 4, 38-40 Prospect Street, Box Hill and 477 Collins Street, Melbourne.

G 46 30 November 1988 3633

Submissions about the amendment must be sent to the Shire of Healesville, Private Bag No. 3, Healesville 3777 by 6 January 1989.

I. J. SCHOLLES
3467 Senior Town Planner

Planning and Environment Act 1987

SHIRE OF HEALESVILLE

Notice of Amendment to a Planning Scheme

The Shire of Healesville has prepared Amendment No. L5 to the Healesville Planning Scheme.

The amendment affects land at No. 66 and 68 Maroondah Highway, Healesville.

The amendment proposes to change the Planning Scheme by rezoning the existing service station and adjacent vacant block to Service Business.

The amendment can be inspected at the Shire of Healesville, 231 Maroondah Highway, Healesville; Upper Yarra Valley & Dandenong Ranges Authority, 7 John Street, Lilydale; and Ministry for Planning and Environment, Suite 4, 38-40 Prospect Street, Box Hill and 477 Collins Street, Melbourne.

Submissions about the amendment must be sent to the Shire of Healesville, Private Bag No. 3, Healesville 3777 by 6 January 1989.

I. J. SCHOLLES
3468 Senior Town Planner

SHIRE OF LEIGH

Renaming of Road

Section 535 (4) *Local Government Act 1958*

Notice is hereby given that at a meeting held on 17 November 1988 the Council of the Shire of Leigh formally resolved to name that portion of road abutting the northern boundaries of C.A.'s 49 and 50 Parish of Doroq as "Ryans Road".

3511

SHIRE OF LEIGH

Renaming of Road

Section 535 (4) *Local Government Act 1958*

Notice is hereby given that at a meeting held on 17 November 1988 the Council of the Shire of Leigh formally resolved to name that portion of road abutting the western boundary of C.A.'s 34A, 34B, 36, 38, 40, 50 and 51 Parish of Doroq as "Longs Lane".

3510

Planning and Environment Act 1987

SHIRE OF MALDON

Notice of Amendment to a Planning Scheme

The Maldon Shire Council has prepared Amendment No. L2 to the Maldon Planning Scheme.

3634 G 46 30 November 1988

The proposed amendment applies to Lot 4 L.P. 90903 and Lot 4 L.P. 92805, being part C.A.'s 1 and 10, Section 2b, Parish of Maldon, Golf Links Road, Maldon.

The amendment proposes to change the Planning Scheme by rezoning land from a Scenic zone to a Residential zone. The proposed rezoning will allow the Responsible Authority to consider an application for a residential building (a Country House Retreat) on the subject land. Details of the proposed development are included in the explanatory report accompanying the amendment.

The amendment may be inspected at Shire of Maldon Offices, High Street, Maldon; Office of Loddon-Campaspe Regional Planning Authority, and Ministry for Planning and Environment (Regional Office), 391 Hargreaves Street, Bendigo; Ministry for Planning and Environment, The Olderfleet Buildings, 477 Collins Street, Melbourne.

Submissions about the amendment must be sent to the Shire Engineer, Shire of Maldon, Shire Office, Maldon, 3463, by 4 January 1989.

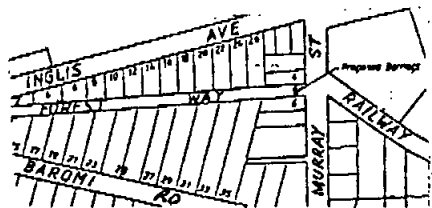
NICK ZANDBERGS
Acting Shire Secretary

3520

SHIRE OF MIRBOO

Closure of Road to Through Traffic

Notice is hereby given that the Shire of Mirboo has adopted an order pursuant to section 539c of the *Local Government Act 1958* for the closure of Forest Way to through traffic at the point shown on the plan below.



The order shall come into operation on 2 December 1988.

R. L. GREGG
Shire Secretary

3475

Planning and Environment Act 1987 NOTICE OF AMENDMENT TO A PLANNING SCHEME

The Shire of Mornington has prepared Amendment No. L16 to the Mornington Planning Scheme.

The amendment affects land at Coral Reserve, Coral Road, Mornington.

Victoria Government Gazette

The amendment proposes to change the Planning Scheme by rezoning the land to Residential Medium Density 2.

The amendment can be inspected at Shire of Mornington, Queen Street, Mornington, and Ministry for Planning and Environment, The Olderfleet Buildings, 477 Collins Street, Melbourne.

Submissions about the amendment must be sent to Chief Executive Officer, Shire of Mornington, P.O. Box 78, Mornington 3931 by 23 January 1989.

LYNTON D. SHEDDEN
Manager of Amenity Control

3503

Planning and Environment Act 1987 NOTICE OF AMENDMENT TO A PLANNING SCHEME

The Shire of Morwell has prepared Amendment No. L19 to the Morwell Planning Scheme Local Section.

The Amendment proposes to change the Planning Scheme by:

Deleting sub-clause 7.3 (3).

The Amendment can be inspected at the Civic Centre, Princes Highway, Morwell; the Ministry for Planning and Environment, 71 Hotham Street, Traralgon; the Ministry for Planning and Environment, The Olderfleet Buildings, 477 Collins Street, Melbourne and the Latrobe Regional Commission, 43 Grey Street, Traralgon.

Submissions must be sent to the Chief Executive Officer, Shire of Morwell, P.O. Box 708, Morwell 3840 by 14 January 1989.

A. R. BAWDEN
Acting Chief Executive Officer

3470

Dog Act 1970 SHIRE OF OTWAY

Notice is hereby given that the Council of the Shire of Otway has in pursuance of the powers conferred by section 16 of the *Dog Act 1970* and all other powers thereunto enabling, made an order that the following beaches be beaches specified for the purposes of the said section upon which dogs are not permitted between the hours of 9.00 a.m. and 7.00 p.m. each day during the period from 23 December to 31 March next ensuing (both days inclusive).

Apollo Bay Beach: The sanded area of the Apollo Bay beach bounded on the south by the rock wall of the Apollo Bay Boat Harbour and on the north by a prolongation seaward of the northern boundary of the Apollo Bay Riding.

Skenes Creek Beach: The sanded area of the Skenes Creek beach.

Kennett River Beach: The sanded area of the Kennett River beach.

Victoria Government Gazette

Wye River Beach: The sanded area of the Wye River beach.

Separation Creek: The sanded area of the Separaton Creek beach.

T. R. RICHARDSON
Shire Secretary
3455

SHIRE OF OTWAY

Appointment of Prosecuting Officer

Notice is hereby given that the Shire of Otway has appointed Sergeant B. J. Merry, No. 15746 as Prosecuting Officer for the Shire

T. R. RICHARDSON
Shire Secretary
3456

SHIRE OF OTWAY

Notice of Change in Street Names

Notice is hereby given that in pursuance of powers conferred by the *Local Government Act* 1958, section 535 (4), the Council of the Shire of Otway has made the following road name changes:

1. The Apollo Bay Tip Road, Marengo, renamed Roberts Road.
2. The former Great Ocean Road commencing at a point opposite the Apollo Bay Airfield and terminating at a point opposite Newcombe Street, renamed Marengo Crescent.
3. The former Great Ocean Road commencing at Lots 4 and 30, Township of Marengo and terminating at a point opposite Crown Allotment 10, Section 2A, Parish of Krambruk, renamed Ferrier Road.
4. The streets in Apollo Bay named The Esplanade, Collingwood Street and Sylvester Street, renamed Great Ocean Road throughout the Township of Apollo Bay; and
5. The Old Colac Road, Forrest, renamed Turner Drive.

T. R. RICHARDSON
Shire Secretary
3457

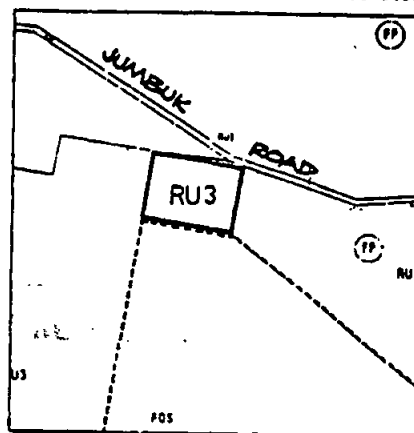
Planning and Environment Act 1987

SHIRE OF MORWELL

Notice of Amendment to a Planning Scheme
The Shire of Morwell has prepared Amendment No. L18 to the Morwell Planning Scheme Local Section.

The amendment affects land at:
Crown allotment 13, Section A, Parish of Yinnar; off Jumbuk Road as shown on the following map:

G 46 30 November 1988 3635



The amendment proposes to change the Planning Scheme by:

Rezoning the land from public open space to rural C.

The Amendment can be inspected at the Civic Centre, Princes Highway, Morwell; the Ministry for Planning and Environment, 71 Hotham Street, Traralgon; the Ministry for Planning and Environment, The Olderfleet Buildings, 477 Collins Street, Melbourne and the Latrobe Regional Commission, 43 Grey Street, Traralgon.

Submissions must be sent to the Chief Executive Officer, Shire of Morwell, P.O. Box 708, Morwell, 3840 by 14 January 1989.

A. R. BAWDEN
Acting Chief Executive Officer
3471

MORNINGTON PENINSULA AND DISTRICT WATER BOARD

Sewerage of Crib Point and Bittern

Notice is hereby given that the Water Board has made application to the Minister for Water Resources for the proclamation of a Sewerage District at Crib Point and Bittern and for the appointment of the Mornington Peninsula and District Water Board for the construction, maintenance and continuance of sewerage works within that District under the provisions of the Water and Sewerage Authorities (Restructuring) Act.

A general plan and description of the proposed works have been submitted with the application and copies of same may be seen at Mornington Peninsula and District Water Board Hastings Branch Office, Office of the Minister for Water Resources and The Department of Health, Victoria.

J. O. WILLIAMS, Secretary
3341

3636 G 46 30 November 1988

SHIRE OF PHILLIP ISLAND
Discontinuance of Road

Take notice that in accordance with the provision of sub-section 528 (2) of the *Local Government Act 1958*, the Council of the Shire of Phillip Island on 9 November 1988 resolved as follows:

"Pursuant to the requirements of section 528 (2) of the *Local Government Act*, Council discontinues the road shown and sell the land by private treaty to the abutting landowners and that a notice to that effect be published in the *Government Gazette*."

The road connecting to Foam Street; Crown Allotment 143 Sunderland Bay L.P. 56246.



Dated 23 November 1988

B. D. HAYES
Chief Executive Officer
3459

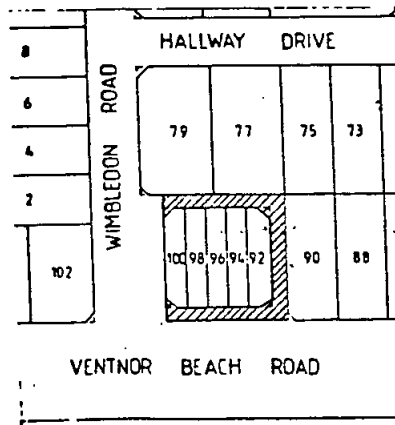
SHIRE OF PHILLIP ISLAND
Discontinuance of Road

Take notice that in accordance with the provision of sub-section 528 (2) of the *Local Government Act 1958*, the Council of the Shire of Phillip Island on 9 November 1988 resolved as follows:

"Pursuant to the requirements of section 528 (2) of the *Local Government Act*, Council discontinues the road shown and sell the land by private treaty to the abutting landowners and that a notice to that effect be published in the *Government Gazette*."

Victoria Government Gazette.

The road connecting to Wimbledon Road and Ventnor Road, Crown Allotment 63 Wimbledon Heights L. P. 51967.



Dated 23 November 1988

B. D. HAYES
Chief Executive Officer
3460

SHEPPARTON WATER BOARD

Pursuant to section 119 (2) of the *Sewerage Districts Act 1958* (No. 6368) the Board has prepared plans to indicate the particulars of sewers and underground works, the construction of which the Board intends to begin at a date not less than thirty days after the publication of notices in or adjacent to the following localities with the Sewerage District.

1. Land abutting the Goulburn Valley Highway and to the north of the John McEwen Reserve on Lot 1 L.P. 116664 in the City of Shepparton.
2. Land abutting Sun Valley Drive and to the south of L.P. 204535 in the City of Shepparton.
3. Land abutting Callister Street and to the east of L.P. 54594, in the City of Shepparton.

Notice is hereby given that the plans indicated are open for public inspection at the Board's Offices, 104-110 Fryers Street, Shepparton, between the hours of 9.00 a.m. and 4.30 p.m. from Monday to Friday by the owners or occupiers of land or premises within the Sewerage District.

L. J. GLEESON
General Manager
3440

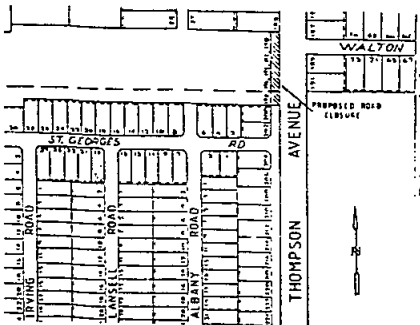
Victoria Government Gazette

SHIRE OF PHILLIP ISLAND
Discontinuance of Road

Take notice that in accordance with the provision of sub-section 528 (2) of the *Local Government Act 1958*, the Council of the Shire of Phillip Island on 9 November 1988 resolved as follows:

"Pursuant to the requirements of section 528 (2) of the *Local Government Act*, Council discontinues the road shown and sell the land by private treaty to the abutting landowners and that a notice to that effect be published in the *Government Gazette*."

The service road running parallel with Thompson Avenue abutting numbers 190-198 Thompson Avenue, Cowes.



Dated 23 November 1988

3461 B. D. HAYES
Chief Executive Officer

SHIRE OF WOORAYL

Notice of Amendment to a Planning Scheme

The Shire of Woorayl has prepared Amendment No. L12 to the Woorayl Planning Scheme.

The Amendment affects land on the corner of Long and Ogilvy Street, Leongatha and Turner Street railway crossing.

The amendment proposes to change the Planning Scheme re-zoning land to allow for a road widening to be undertaken to facilitate the re-routing of the South Gippsland Highway around the Leongatha Township.

The amendment can be inspected at Shire of Woorayl, 9 Smith Street, Leongatha; Ministry for Planning & Environment, 33-39 High Street, Cranbourne; Ministry for Planning & Environment, 477 Collins Street, Melbourne.

Submissions about the Amendment must be sent to the Shire of Woorayl, 9 Smith Street, Leongatha by 4 January 1989.

3469 T. J. LUDEMAN
Town Planner

G 46 30 November 1988 3637

Planning and Environment Act 1987
NOTICE OF AMENDMENT TO A
PLANNING SCHEME

The Shire of South Gippsland has prepared Amendment No. L13 to the South Gippsland Planning Scheme.

The amendment affects all of that land which was previously included in the Shire of South Gippsland (Inland Areas) Interim Development Order and now included in Local Section Chapter 4 of the South Gippsland Planning Scheme.

The amendment proposes to change the Planning Scheme by removing the requirement for a planning permit to be obtained where a building is proposed to be set back at least 18 metres from the road alignment.

The amendment can be inspected at Shire of South Gippsland, 14-18 Pioneer Street, Foster; Ministry for Planning and Environment, 71 Hotham Street, Traralgon; Ministry for Planning and Environment, The Olderfleet Buildings, 477 Collins Street, Melbourne.

Submissions about the amendment must be sent to the Shire Secretary, Shire of South Gippsland, P.O. Box 104, Foster 3969, 10 January 1989.

Dated 18 November 1988

3441 H. R. LOMAX
Shire Secretary

GEELONG AND DISTRICT WATER
BOARD

Pursuant to section 60 of the *Geelong Waterworks and Sewerage Act 1958* (No. 6263) the Board has prepared plans to indicate the particulars of sewers and underground works, the construction of which the Board intends to begin at a date not less than one month after publication of the notices in or adjacent to the following locality within the Drainage Area.

Marshalltown Road, Station Road, Marshall, City of South Barwon

Greta Street, Barwon Street, Lesley Street, North Shore, Shire of Corio

Gheringhap Street, Myers Street, Geelong, City of Geelong

Notice is hereby given that the plans indicated are open for public inspection at the Board's Offices, 61-67 Ryrie Street, Geelong between the hours of 8.10 a.m. and 5.00 p.m. from Monday to Friday (public holidays excepted) by the owners or occupiers of land or premises within the Drainage Area.

3476 R. A. JORDAN
Secretary

3638 G 46 30 November 1988

MANSFIELD DISTRICT WATER BOARD
General Notice
Sixth Schedule

The abovementioned Board having made provision for carrying off the sewage from each and every property which or any part of which is within the sewerage area hereinafter described doth hereby declare that on and after 1 December 1988 each and every property which or any part of which is within the said sewerage area shall be deemed to be a seweraged property within the meaning of the *Sewerage Districts Act 1958*.

The boundaries of the sewerage area hereinbefore referred to are Malcolm Street, Highton Lane, Hightett Street, View Street, Reynolds Street.

By Order of the said Board.

A. G. YEATES, Chairman
3479 G. D. PAYNE, Secretary

Water Act 1958

MANSFIELD DISTRICT WATER BOARD
8th Schedule

Notice to the owners of tenements in Highton Lane, Stewart Street and Mitchell Court.

The main pipe in the said streets having been laid down the owners of all tenements situated as above are hereby required on or before 1 December 1988 to cause a proper pipe and stop-cocks to be laid so as to supply water within such tenements from the main pipe.

G. D. PAYNE
3480 Secretary

In the matter of an application under section 6, 7 and 8 of Act 797 in relation to a one third interest in the land described in Certificate of Title Volume 945 Folio 982.

I, Colin Davies Sheumack Bishop of the Diocese of Gippsland of Bishop's Court, Raglan Street, sale in consideration of the land hereinafter referred to being within the Diocese and being held in trust for and on behalf of the Anglican Church in the Diocese of Gippsland do hereby in pursuance of the provisions of section 6, 7, and 8 of Act 797 in place of John Rogers who is dead consent to the Anglican Trust Corporation of The Diocese of Gippsland Raymond Street, Sale being shown as the proprietor of a one third interest in the land described in Certificate of Title Volume 945 Folio 982 being the land more particularly described in the schedule hereto.

Schedule

A one-third interest in all that piece of land containing 29 perches and 5/10 of the perch of thereabouts being part of Crown Allotment 19

Victoria Government Gazette

Parish of Drouin being the land described in Certificate of Title Volume 945 Folio 982.

Signed in Victoria by Colin Davies
Sheumack in the presence of:

Malcolm J. Roberts

If within a month from publication of this advertisement no proceedings are taken by any of the persons in whose name the consent is given an application will be made under section 8 of Act 797 for the transfer of the land described to the Corporation. 3514

Notice is hereby given that the partnership of Lahonat Pty. Ltd. and Carol Anne Bate carrying on business of operating a Hot Bread Bakery outlet under the name and style of Carol's Better Breads has been dissolved by mutual consent as from 21 November 1988.

MOORES, solicitors, 9 Prospect Street, Box Hill 3478

Notice is hereby given that the partnership heretofore subsisting between William John Grice and Peter Eugene Lucas carrying on business as barristers and solicitors at 1st floor, 283 Whitehorse Road, Balwyn under the firm name of Grice & Grice has been dissolved as and from 5 August 1988 so far as concerns the said Peter Eugene Lucas who retires from the said firm as at the said date. The business will continue to be carried on by the said William John Grice who will be responsible for all debts and liabilities as at and from 5 August 1988.

Dated 28 November 1988

HOME WILKINSON & LOWRY, 10 Cramer Street, Preston, solicitors for the said Peter Eugene Lucas 3500

Take notice that the partnership formerly subsisting between Alan Geoffrey Kemp and Rodney Joseph Aulich under the business name Aurora Signs was dissolved on 30 June 1988.

O'HARA SEMMEL & CO., solicitors, 124A Martin Street, Gardenvale 3501

NOTICE OF DISSOLUTION OF PARTNERSHIP

Notice is hereby given that the Partnership of Jennifer Mary McCallum and Colin Morris Brown carrying on the business of promoting musical entertainers under the name and style Good Stuff Music has been dissolved by mutual consent as from 31 August 1988.

Moore, solicitors, 9 Prospect Street, Box Hill 3519

Victoria Government Gazette

ACT 391—FIRST SCHEDULE

I, Alexander Robert Gillespie head or authorised representative of the denomination known as The Uniting Church in Australia with the consent of The Uniting Church in Australia Property Trust (Victoria) trustees of the land described in the subjoined statement of trust, and of Alan Fyfe Stuart of 12 Rowan Street, Wangaratta being the person entitled to minister in or occupy a building or buildings upon the said land, hereby apply to the Governor of the State of Victoria for leave to dispose of the said land by the means and for the purposes mentioned in the said statement of trusts, and I hereby certify that the said land was temporarily reserved by Order in Council on 21 February 1870, for the purpose of a Wesleyan Place of Public Worship.

That the only trustees of the said land resident in the State of Victoria are The Uniting Church in Australia Property Trust (Victoria)

That the only buildings upon the said land are nil and that the only person entitled to minister in or occupy the same is the aboved-named Alan Fyfe Stuart.

A. R. GILLESPIE

The common seal of THE UNITING CHURCH IN AUSTRALIA PROPERTY TRUST (VICTORIA) was hereunto affixed in pursuance of a resolution passed at a meeting of the Members of the Trust in the presence of—

D. L. ROWE, Member of the Trust
A. R. GILLESPIE, Member of the Trust
3496 ALAN F. STUART, Minister

G 46 30 November 1988 3639
Companies Act 1961

EXECUTIVE CARPETS PTY. LTD. (In Liquidation)

Notice of Intention to Declare a Dividend

A final dividend is to be declared on 9 January 1989 in respect of the company.

Creditors whose debts or claims have not already been admitted are required on or before 23 December 1988 formally to prove their debts or claims. In default they will be excluded from the benefit of the dividend.

Dated 24 November 1988

R. M. H. COLE
Trustee

Robert M. H. Cole & Co., 411 Collins Street,
Melbourne 3509

AUSTRALIAN FERRULE CO. PTY. LTD.
(In Voluntary Liquidation)

At a general meeting of the members of Australian Ferrule Co. Pty. Ltd., held on the 17 November 1988, a Special Resolution to place the Company into members' voluntary winding up and to appoint Mr Ian F. Wordsworth as Liquidator was duly passed 3449

HASSELLDON PTY. LIMITED
(In Liquidation)

Notice is hereby given that the Final Meeting of the members of the company will be held at 174 Tuckwell Road, Castle Hill, N.S.W. on 28 December 1988 at 9 a.m. for the purpose of considering the Liquidators Account showing how the winding up has been conducted and the assets of the company disposed of

Dated 14 November 1988

3439 E. H. DICK
Liquidator

Unclaimed Moneys Act 1962

Register of Unclaimed Moneys held by the—

| Name of Owner on Books and Last Known Address | Total Amount Due to Owner | Description of Unclaimed Money | Date when Amount first became Payable |
|---|---------------------------|--------------------------------|---------------------------------------|
|---|---------------------------|--------------------------------|---------------------------------------|

§

BARRY WATERS AND ASSOCIATES PTY. LTD.

| | | | |
|---|--------|--------|---------|
| Sexton, G and Murphy, P, 11/7 Egginton St, West Brunswick | 123.03 | Refund | 29.4.87 |
| Johnston, R, 3/104-110 Lorne St, Fawkner | 182.00 | „ | 26.7.87 |

3412

3640 G.46 30 November 1988

Creditors, next of kin and others having claims in respect of the estate of Patrick James Dunlop, late of 10 Glenlee Court, Traralgon, in the State of Victoria, security guard, deceased, who died on 8 July 1988, and probate of whose will was granted by the Supreme Court of Victoria on 23 November 1988 to Michael James Dunlop, of 23 Kalmain Grove, Diamond Creek, security guard, are to send particulars of their claims to the said executor, care of the below-mentioned solicitors by 1 February 1989, after which date he will distribute the assets of the deceased having regard only to the claims of which he then has notice.

LITTLETON, HACKFORD & MALKIN,
solicitors, Law Chambers, 115-119 Hotham
Street, Traralgon 3481

Creditors, next of kin and others having claims in respect of the estate of Zonda Joy Spence, late of 62 Wilson Street, Brighton, interior decorator, deceased, who died on 22 August 1988, are to send particulars of their claims to the executrix, Joyce Gertrude Floate, care of the undermentioned firm by 31 January 1989, after which date the said executrix will distribute the assets having regard only to the claims of which she then has notice.

McINTYRE & CARTER, solicitors, 10/600
Lonsdale Street, Melbourne 3482

DOROTHIE MILDRED McLENNAN, (also known as Dorothy Mildred McLennan), late of Unit 1 at 60 Beach Road, Mentone, in the State of Victoria, gentlewoman, deceased

Creditors, next of kin and others having claims in respect of the estate of the deceased who died on 14 August 1988 are required to send particulars of such claims to the executor John Patrick Rogan care of the under-mentioned solicitors by 1 February 1989 after which date the executor may convey or distribute the assets having regard only to the claims of which he then has notice.

M. JOHN KELLY & SONS, solicitors, 422
Collins Street, Melbourne 3473

Creditors, next of kin and others having claims in respect of the will of Albert Wilkinson late of 85 Bradshaw Street, Essendon, retired, deceased who died on 31 October 1988 are requested to send particulars of their claims to the executors Sandra Ann Williams and John Charles Wilkinson care of the undermentioned solicitor by 1 February 1989 after which date they will distribute the assets having regard only as to the claims of which they then have notice.

JOHN STEWART, solicitor, 290 Racecourse
Road, Newmarket 3515

Victoria Government Gazette

Creditors, next of kin and others having claims in respect of the estate of Eleanor Allan, late of 19 Wells Road, Mordialloc, in the State of Victoria, widow, deceased, who died on 31 May 1988, are required to send particulars of their claims to the executor, care of the undermentioned solicitors by a date not later than two months from the date of publication hereof, after which date he will distribute the assets having regard only to the claims of which notice has been received.

LYTTLETONS, solicitors, 51 Marcus Road,
Dingley 3483

Creditors, next of kin and others having claims in respect of the estate of Ruby Vera McKenzie, late of 11 Penlyne Avenue, Vermont, who died on 28 August 1982, are required to send details of their claims to the executors, Robert Vernon Hughes and Ronald Lewis Eilenberg, care of Messrs. Middletons Oswald Burt, solicitors, 140 William Street, Melbourne, by 1 February 1989, after which date the executors will distribute the estate having regard only to the claims of which they then have notice. 3484

In the estate of WINIFRED MARY POLE, late of 18 Cullen Street, Kerang in the State of Victoria, married woman deceased

Creditors, next of kin and all other persons having claims against the estate of the said deceased are required by Henry Thomas Maxwell Pole of RMB 352, Birchip in the said State farmer and Dawn Lorraine Bennett of Murrabit in the said State married woman the executors of the Estate of the said deceased to send particulars of such claims to them in care of the undermentioned solicitors on or before 22 January 1989 after which date they will distribute the assets having regard only to the claims of which they then have notice.

BASILE & CO., barristers and solicitors, 46
Wellington Street, Kerang 3516

Creditors, next of kin and others having claims against the estate of Beryl Esther Naghten late of 8 Lichfield Avenue, Jacana, in the State of Victoria, married woman, deceased who died on 9 August 1983 are required by the Administrator National Mutual Trustees Limited of 419 Collins Street, Melbourne in the State of Victoria to send particulars of their claims addressed to the said administrator National Mutual Trustees Limited before 23 January 1989 after which date the said Company will distribute the estate having regard only to the claims of which it then has notice.

ROMUALD J. MARTIN, 128 Exhibition
Street, Melbourne 3446

Victoria Government Gazette

SYDNEY WILSON, late of Sheffields Road, Neerim South, farmer, deceased

Creditors, next of kin and others having claims in respect to the estate of the deceased who died on 29 June 1987 are required by the trustee Rita Fanny Wilson to send particulars of their claims to her care of the undersigned solicitors by 3 February 1989 after which date the trustee may convey or distribute the assets having regard only to the claims of which she then has notice.

GRAY, FRIEND & LONG, solicitors,
Warragul 3442

HAROLD JAMES CUNNINGHAM, formerly of 5 Meadow Court, Warragul but late of Lyrebird Village Hostel, Neerim Street, Drouin, retired, deceased

Creditors, next of kin and others having claims in respect to the estate of the deceased who died on 21 August 1988 are required by the trustee Sandra Patricia Emily Armitstead to send particulars of their claims to her care of the undersigned solicitors by 3 February 1989 after which date the trustee may convey or distribute the assets having regard only to the claims of which she then has notice.

GRAY, FRIEND & LONG, solicitors,
Warragul 3443

CYRIL SKINNER, late of Unit 1, 16 Melton Avenue, Carnegie, university professor, deceased, intestate

Creditors, next of kin and others having claims against the estate of the deceased who died on 21 December 1986 are required by the administratrix Amphan Skinner of Unit 1, 16 Melton Avenue, Carnegie to send particulars of their claims in writing to her care of the undersigned solicitor by 7 February 1989 after which date the administratrix may convey or distribute the assets, having regard only to the claims of which she then has notice.

JOHN G. DAWSON, solicitor, 13 Allambi Court, Mount Eliza 3444

HARVEY PALFREY, late of 47 Montpellier Drive, Highton in the State of Victoria, retired, deceased

Creditors, next of kin and others having claims in respect of the estate of the deceased who died on 12 September 1988 are required by the trustee Bruce James Briers of 33 Smiths Road, Templestowe, retired to send particulars to him by 25 January 1989 after which date the trustee may convey or distribute the assets having regard only to the claims of which he then has notice.

AINSWORTH & CO., solicitors of 117 Yarra Street, Geelong 3445

G 46 30 November 1988 3641

In the Supreme Court of the State of Victoria
SALE BY THE SHERIFF

On 26 January 1989 at 2.30 p.m. at the Sheriff's Office, 287 Springvale Road, Glen Waverley (unless process be stayed or satisfied).

All the estate and interest (if any) of Milenko Sandich of 16 Darebin Drive, Thomastown, shown on Certificate of Title as Milenko Sandic as joint proprietor with Ionna Sandic of an estate in fee simple in the land described on Certificate of Title Volume 8734 Folio 780 upon which is erected a dwelling known as 16 Darebin Drive, Thomastown.

Registered Mortgage No. K108233 and Caveat Nos. L535054X and L642486K affect the said estate and interest.

Terms—Cash only
3497 H. BUETTNER, Sheriff's Officer

In the Supreme Court of the State of Victoria
SALE BY THE SHERIFF

On 26 January 1989 at 2.30 p.m. at the Sheriff's Office, 287 Springvale Road, Glen Waverley (unless process be stayed or satisfied).

All the estate and interest (if any) of J. James, of 15 Blackwood Street, Tecoma, shown on Certificate of Title as Janine James as proprietor of an estate in fee simple in the land described on Certificate of Title Volume 5089 Folio 672 upon which is erected a dwelling known as 15 Blackwood Street, Tecoma.

Registered Mortgages Nos. M689743K and M689744G affect the said estate and interest.

Terms—Cash only
3498 H. BUETTNER, Sheriff's Officer

In the Supreme Court of the State of Victoria
SALE BY THE SHERIFF

On 26 January 1989 at 2.30 p.m. at the Sheriff's Office, 287 Springvale Road, Glen Waverley (unless process be stayed or satisfied).

All the estate and interest (if any) of Bruce Raymond Jennings of 8 Edinburgh Street, Hampton as joint proprietor with Helen Beatrix Jennings of an estate in fee simple in the land described on Certificate of Title Volume 4392 Folio 354 upon which is erected a weatherboard dwelling known as 8 Edinburgh Street, Hampton.

Registered Mortgages Nos. G56471 and F857291 and Caveat Nos. K394734, K844738 and M605639M affect the said estate and interest.

Terms—Cash only
3499 H. BUETTNER, Sheriff's Officer

3642 G 46 30 November 1988

WILLIAM HOWELL PARSONS, late of 17 Ardoch Street, Essendon, retired, deceased

Creditors, next of kin and others having claims in respect of the estate of the deceased who died on 16 February 1988 are requested to send particulars of their claims to the executor John Alfred Parsons care of the undersigned solicitors by 30 January 1989 after which date the said executor will proceed to distribute the estate having regard only to the claims of which he then has notice.

READ & READ PTY., solicitors, 422 Collins Street, Melbourne 3451

Creditors, next of kin and others having claims against the estate of Enid Margaret Robinson, late of 2A Milton Crescent, Box Hill South in the State of Victoria, widow, deceased who died on 4 August 1988 are required to send particulars of the claims to the executrix Enid Joy Smith, care of the undermentioned solicitors by 10 February 1989 after which date she will distribute the estate of the said deceased having regard only to the claims of which she then has notice.

JOHN C. DE KEVER & ASSOCIATES, solicitors, 173 Boronia Road, Boronia 3452

ROBERT WRIGHT ARMOUR, formerly of Bona Vista via Warragul, late of 51 Biram Drive, Warragul, retired farmer, deceased

Creditors, next of kin and others having claims in respect to the estate of the deceased who died on 30 August 1988 are required by the trustee Mabel June Armour to send particulars of their claims to her care of the undersigned solicitors by 3 February 1989 after which date the trustee may convey or distribute the assets having regard only to the claims of which she then has notice.

GRAY, FRIEND & LONG, solicitors, Warragul 3453

ISABELLA NICOL WYLIE, late of 157 Nepean Highway, Frankston, in the State of Victoria, pensioner, deceased

Creditors, next of kin and others having claims in respect of the estate of the deceased (who died on 30 June 1988) are required by the executrix Rose Ann Elizabeth Morgan of 3 Uplands Court, Fountain Gate, home duties to send particulars to her, care of the undersigned, on or before 15 February 1989 after which date she will distribute the assets having regard only to the claims of which she then has notice.

BAYLOR & CO., solicitors, 1 Walkers Road, Nunawading 3454

Victoria Government Gazette

Creditors, next of kin and others having claims against the estate of Gregory Vincent Romeo late of 30 Linden Street, South Box Hill in the State of Victoria, salesman, who died on 25 May 1988, are required by the executor of the will of the deceased, Ubaldo Romeo of 30 Linden Street, South Box Hill in the said State, retired, to send particulars of their claims to his solicitors Messrs. G. W. P. Aarons & Co. of 262 Queen Street, Melbourne on or before 31 January 1988 after which date the executor will distribute the assets having regard only to the claims of which he will then have had notice. 3485

ELLA MAY de MOUILPIED (in the will called Ella May DeMouplied) late of 1A Park Street, Wendouree, widow, deceased

Creditors, next of kin and others having claims in respect of the estate of the deceased, who died on 14 June 1988, are required by the personal representative Trust Company of Australia Limited of 100 Exhibition Street, Melbourne to send particulars to it by 3 February 1988 after which date the said personal representative may convey or distribute the assets having regard only to the claims of which it then has notice.

CUTHBERTS, solicitors, 102 Lydiard Street South, Ballarat 3486

Creditors, next of kin and other persons having claims against the estate of George Cecil Kellest late of 46 Parlington Street, Canterbury in the State of Victoria, company director, deceased, who died on 4 October 1988, are required by the executors, Geoffrey John Mustow of 105 Queen Street, Melbourne in the said State, solicitor, and Andrea Beryl Biasiutti of 46 Parlington Street, Canterbury in the said State, married woman, to send particulars of their claims to them care of the undersigned by 30 January 1989 after which date they may convey or distribute the estate having regard only to the claims of which they then have notice.

JOHN D. MUSTOW & CO., solicitors, 105 Queen Street, Melbourne 3487

ELSA MARTHA WESOLS, late of Unit 31, 13 The Esplanade, St. Kilda, retired, deceased

Creditors, next of kin and others having claims against the estate of the said deceased, who died on 16 July 1988, are to send particulars of their claims to A. L. Powell & Co., solicitors, of 414 Bourke Street, Melbourne by 4 February 1989, after which they will distribute the assets having regard only to the claims of which they have notice. 3488

Victoria Government Gazette

OWEN DRAGE, late of 31 Cliff Street, Brunswick in the State of Victoria, gentleman, deceased

Creditors, next of kin and others having claims in respect of the estate of the deceased, who died on 1 October 1988, are required by the trustee, The Perpetual Executors & Trustees Association of Australia Ltd. of 50 Queen Street, Melbourne in the said State to send particulars to it by 30 January 1989 after which date the trustee will convey or distribute the assets having regard only to the claims of which the trustee then has notice.

HALL & WILCOX, solicitors, 140 William Street, Melbourne 3489

Creditors, next of kin and others having claims in respect of the estate of Ida Violet Evans, late of 62 Oaktree Hill Village, 37 Viewmount Road, Glen Waverley, home duties, deceased, who died on 27 May 1988, are to send particulars of their claims to ANZ Executors & Trustee Company Limited of 91 William Street, Melbourne by 30 January 1989, after which date it will distribute the assets having regard only to the claims of which it then has notice. 3495

SYLVIA DALZIEL, late of Shady Creek Road, Yarragon, in the State of Victoria, widow, deceased

Creditors, next of kin and others having claims in respect of the estate of the deceased who died on 26 October 1987 are requested by the Trustees James Ernest John Davidson and National Mutual Trustees Limited to send particulars of their claims to them care of National Mutual Trustees Limited of 419 Collins Street, Melbourne by 17 February 1989 after which date the Trustees may convey or distribute the assets having regard only to the claims of which they then have notice.

DUNN STRACHAN & HARDIE, solicitors, 3 Smith Street, Warragul 3447

Creditors, next of kin and others having claims in respect of the estate of William Henry Bishop late of 3/607 Melbourne Road, Spotswood, in the State of Victoria, retired, deceased (who died on 5 May 1988) are required to send particulars of their claims to The Equity Trustees Executors and Agency Company Limited of 472 Bourke Street, Melbourne by 17 January 1989 after which date it will distribute the assets of the deceased having regard only to the claims of which it then has notice.

DAWSON, KENNEDY & McDONALD, solicitors, Sunshine 3448

G 46 30 November 1988 3643

HENRY FRANCIS WILLIAMS (also known as Harry Francis Williams), late of 27 Shierlaw Avenue, Canterbury, retired, deceased

Creditors, next of kin and others having claims in respect of the estate of the abovenamed deceased, who died on 25 June 1988, are required by Nancy Beatrice Dowdle and Ian Fraser Bult, both of 469 La Trobe Street, Melbourne, solicitors, the executors of the will of the abovenamed deceased, to send particulars of their claims to the said executors, care of the undernamed solicitors by 3 February 1989, after which date they will convey or distribute the assets having regard only to the claims of which they then have notice.

ABBOTT TOUT RUSSELL KENNEDY, solicitors, 469 La Trobe Street, Melbourne 3493

BARON RAYMOND JOHN McCULLOCH SADOINE, late of Le Val Bois, Roquefort-Les-Pins, A. M. France, retired, deceased

Creditors, next of kin and others having claims in respect of the estate of the deceased, who died on 9 August 1982, are required by Trust Company of Australia Limited of 100 Exhibition Street, Melbourne in the State of Victoria to send particulars of their claims to the said company by 6 February 1989 after which date it will convey or distribute the assets, having regard only to the claims of which the company then has notice.

CORRS PAVEY, WHITING & BYRNE, solicitors, 350 William Street, Melbourne 3490

Creditors, next of kin and others having claims in respect of the estate of Sylvie Cora Le Maire (also known as Cora Le Maire, Sylvia Cora Le Maire and Cora Sylvia Le Maire) late of 21 Creek Road, Mitcham, a widow, deceased, who died on 21 August 1988 are to send particulars of their claims to ANZ Executors & Trustee Company Limited of 91 William Street, Melbourne by 2 February 1989 after which date it will distribute the assets having regard only to the claims of which it then has notice. 3491

GIUSEPPE ADDAMO, late of Pakenham Road, Cockatoo, farmer, deceased

Creditors, next of kin and others having claims against the estate of the said deceased, who died on 26 February 1988, are to send particulars of their claims to Natala Addamo, Giovanni Addamo and Gregorio Addamo, care of Messrs. Blake Dawson Waldron, solicitors, 140 William Street, Melbourne by 28 February 1989 after which date they will distribute the assets having regard only to the claims of when they then have notice. 3492

3644 G 46 30 November 1988

Creditors, next of kin and others having claims in respect of the estate of Ruby May Haddy, late of Flat 15, 740 Orrong Road, Toorak, married woman, deceased, who died on 26 July 1988, are to send particulars of their claims to ANZ Executors & Trustee Company Limited of 91 William Street, Melbourne by 2 February 1989, after which date it will distribute the assets having regard only to the claims of which it then has notice. 3494

FREDERICK ALLAN SELMAN, late of "Trewidden", Kilmore Road, Lancefield, in the State of Victoria, gentleman, deceased

Creditors, next of kin and others having claims in respect of the estate of the deceased who died on 11 May 1987 are required by the Executrix Shirley Kathleen Selman of 13 Greenglades Court, Wandin, in the State of Victoria, veterinary nurse, to send particulars to her care of her solicitors at the address appearing below by 31 January 1989 after which date the Executrix may convey or distribute the assets having regard only to the claims of which she then has notice.

JAMES KELLEHER, barristers & solicitors, 75 Main Street, Romsey 3450

Victoria Government Gazette

LATE NOTICES

Agricultural Chemicals Act 1958

PROCLAMATION

Prescribing Methiocarb to be a Prohibited Constituent of any Agricultural Chemical used other than for Certain Purposes

I, J. Davis McCaughey, Governor of Victoria, acting with the advice of the Executive Council and under sections 6A and 10A of the *Agricultural Chemicals Act 1958*:

1. Amend the proclamation made on 20 January 1987 and published in the *Government Gazette* on 21 January 1987, as amended by a proclamation made on 28 July 1987, and published in the *Government Gazette* on 29 July 1987, by deleting item 17 of the Proclamation.

2. Prescribe methiocarb to be a prohibited constituent of any agricultural chemical used for any purpose other than as:

- (i) a molluscicide in solid baits; or
- (ii) molluscicide as a wettable powder in packs not greater than 15 gm for home garden use.

3. Fix 30 November 1988 as the day on which this Proclamation comes into effect.

Given under my hand and the seal of Victoria on 29 November 1988.

(L.S.) J. DAVIS MCCAUGHEY

By His Excellency's Command

ROBERT FORDHAM

Minister for Agriculture and Rural Affairs

ABATTOIR AND MEAT INSPECTION ACT 1973

The Governor in Council, acting under section 17A of the *Abattoir and Meat Inspection Act 1973*, declares that kangaroo flesh may, subject to the following qualifications, be sold for human consumption:

1. Such sales may, for the purpose of dietary metabolic studies, be made to Professor Kerin O'Dea at the Royal Melbourne Hospital, Parkville until 31 December 1988.

2. Such sales may, for the purpose of the dietary metabolic studies, be made to Professor Kerin O'Dea at the Department of Human Nutrition, Deakin University, Waurn Ponds from 1 January 1989.

Victoria Government Gazette

3. The maximum quantity of kangaroo flesh that may be sold to Professor Kerin O'Dea during the period of three years from the date of commencement of this Order shall be 150 kg.

Dated 29 November 1988

Responsible Minister:

ROBERT FORDHAM

Minister for Agriculture and Rural Affairs

KATHY OUZOUNIS

Acting Clerk of the Executive Council

G 46 30 November 1988 3645

NOTICE OF MAKING OF
STATUTORY RULES
WHICH ARE NOT YET
AVAILABLE

Notice is given of the making of the following
Statutory Rules:

427/1988 *Building Control Act 1981*
Plumbers, Gasfitters and
Drainers Registration
Board Regulations 1988

3646 G 46 30 November 1988

**NOTICE OF MAKING
AND AVAILABILITY OF
STATUTORY RULES**

In pursuance of the provisions of the *Subordinate Legislation Act 1962* and the Regulations made thereunder notice is given of the making and availability of the following Statutory Rules:

Note: The date specified after each Statutory Rule is the date it was first obtainable from—

VGPO Bookshop
Information Victoria Centre
318 Lt Bourke Street, Melbourne

Racing Act 1958

403/1988 Victoria Racing Club
(Flemington
Racecourse)
(Amendment) Rates
and Regulations 1988

25 November 1988 Code 1

*Drugs, Poisons and
Controlled Substances Act
1981*

424/1988 Drugs, Poisons and
Controlled Substances
(Miscellaneous
Amendment No. 7)
Regulations 1988

24 November 1988 Code 1

*Construction Industry
Long Service Leave Act
1983*

425/1988 Construction Industry
Long Service Leave
(General)
(Amendment)
Regulations 1988

30 November 1988 Code 1

Building Control Act 1981

426/1988 Building Control
(Prescribed Building
Work) (Amendment)
Regulations 1988

30 November 1988 Code 1

Public Service Act 1974

PSD56/1988 Public Service
Determinations (No.
56) 1988

Code 1

Victoria Government Gazette

| <i>Price Code</i> | <i>No. of Pages (Including cover and blank pages)</i> | <i>Price</i> |
|--|---|--------------|
| 1 | 1-4 | \$0.42 |
| 2 | 5-8 | \$0.75 |
| 3 | 9-12 | \$1.05 |
| 4 | 13-16 | \$1.50 |
| 5 | 17-24 | \$1.80 |
| 6 | 25-32 | \$2.25 |
| 7 | 33-40 | \$2.55 |
| 8 | 41-48 | \$2.85 |
| 9 | 49-56 | \$3.20 |
| 10 | 57-64 | \$3.50 |
| 11 | 65-72 | \$3.80 |
| 12 | 73-80 | \$4.00 |
| 13 | 81-88 | \$4.45 |
| 14 | 89-96 | \$4.80 |
| Each additional 16 pages or part thereof | | \$0.63 |

Victoria Government Gazette

G 46 30 November 1988 3647

3648 G 46 30 November 1988

Victoria Government Gazette

Victoria Government Gazette

G 46 30 November 1988 3649

3650 G 46 30 November 1988

Victoria Government Gazette

Victoria Government Gazette

G 46 30 November 1988 3651

3652 G 46 30 November 1988

Victoria Government Gazette

3654 G 46 30 November 1988

Victoria Government Gazette

Victoria Government Gazette

G 46 30 November 1988 3655

CONTENTS

| | Page |
|--|------|
| Contracts Accepted—Amendments | 3565 |
| Estates of Deceased Persons | 3563 |
| Government Notices | 3563 |
| Late Notices | 3644 |
| Notice of Making of Statutory Rules | 3645 |
| Orders in Council— | |
| Acts—Land; Cemeteries; Water and Sewerage Authorities (Restructuring); River Improvement; Crown Land (Reserves); Industrial Relations; Adoption | 3600 |
| Private Advertisements | 3624 |
| Proclamation | 3563 |
| Public Holidays—Closing of Public Offices | 3563 |
| Tenders | 3623 |

No. G 46—General Government Gazette

A Victorian Government Publication

Published by VGPO

Melbourne Victoria Australia

© State of Victoria

This publication is copyright. No part may be reproduced by any process except in accordance with the provisions of the Copyright Act

Address all inquiries to the Government Printer for the State of Victoria

PO Box 203 North Melbourne 3051 Victoria Australia

ISSN 0819—5471

Further copies of this publication can be obtained from Bookshop

Information Victoria

318 Lt Bourke Street Melbourne

Bookshop Inquiries: (03) 663 3760

By Authority Jean Gordon Government Printer Melbourne

Recommended Retail Price \$1.15