

**NOTICE OF MAKING OF  
STATUTORY RULES  
WHICH ARE NOT YET  
AVAILABLE**

Notice is given of the making of the following Statutory Rules:

- Seeds Act 1982*
- 190/1989 Seeds (Amendment)  
Regulations 1989
- Drugs, Poisons and  
Controlled Substances Act  
1981*
- 191/1989 Drugs, Poisons and  
Controlled Substances  
(Hyperdermic Needles  
and Syringes)  
(Amendment No. 1)  
Regulations 1989
- Environment Protection  
Act 1970*
- 192/1989 Environment Protection  
(Scheduled Premises  
and Exemptions)  
(Amendment)  
Regulations 1989
- Trustee Companies Act  
1984*
- 193/1989 Trustee Companies  
(Further Amendment)  
Regulations 1989

**NOTICE OF MAKING  
AND AVAILABILITY OF  
STATUTORY RULES**

In pursuance of the provisions of the *Subordinate Legislation Act 1962* and the Regulations made thereunder notice is given of the making and availability of the following Statutory Rules:

Note: The date specified after each Statutory Rule is the date it was first obtainable from—  
VGPO Mail and Bulk Order Sales  
7-21 Boundary Rd, North Melbourne, 3051  
Tel: 326 6240

- Egg Industry Act 1989*
- 185/1989 Egg Industry Regulations  
1989
- 10 August 1989 Code 5
- Occupational Health and  
Safety Act 1985*
- 187/1989 Occupational Health and  
Safety (Issue  
Resolution)  
Regulations 1989
- 10 August 1989 Code 1
- Marine Act 1988*
- 189/1989 Marine (Fees)  
(Amendment)  
Regulations 1989
- 14 August 1989 Code 3

Price Code	No. of Pages (Including cover and blank pages)	Price
1	1-4	\$0.42
2	5-8	\$0.75
3	9-12	\$1.05
4	13-16	\$1.50
5	17-24	\$1.80
6	25-32	\$2.25
7	33-40	\$2.55
8	41-48	\$2.85
9	49-56	\$3.20
10	57-64	\$3.50
11	65-72	\$3.80
12	73-80	\$4.00
13	81-88	\$4.45
14	89-96	\$4.80
Each additional 16 pages or part thereof		\$0.63

# CONTENTS

	Page
Appointments	2199
Contracts	2109
Contracts Accepted—Amendments	2109
Estates of Deceased Persons	2113
Government Notices	2099
Notice of Making of Statutory Rules	2143
Orders in Council—	
Acts—Constitution; Racing; Crown	
Land (Reserves); Land; Water;	
Water and Sewerage	
Authorities (Restructuring);	
Sewerage Districts;	
Cemeteries; Corrections; Local	
Government; Latrobe Valley	2114
Police Sale	2106
Private Advertisements	2122
Proclamations	2098
Rural Water Commission	2112, 2117
Tenders	2109, 2121

A Victorian Government Publication

Published by VGPO  
Melbourne Victoria Australia  
© State of Victoria 1989

This publication is copyright. No part may be reproduced  
by any process except in accordance with the provisions  
of the Copyright Act.

Address all inquiries to the Government Printer  
for the State of Victoria  
PO Box 203 North Melbourne 3051 Victoria Australia  
ISSN 0819—5471

Jean Gordon Government Printer Melbourne

## Counter Sales

Information Victoria Bookshop  
318 Lt. Bourke Street Melbourne 3000  
Telephone inquiries (03) 663 3760

## Mail and Bulk Order Sales

VGPO  
PO Box 203 North Melbourne 3051  
7-21 Boundary Road North Melbourne 3051  
Telephone inquiries (03) 326 6240

Recommended Retail Price \$1.15

# VICTORIA GOVERNMENT G A Z E T T E

No. G 33 Wednesday 23 August 1989  
By Authority Jean Gordon Government Printer Melbourne

**GENERAL**

## Gazette Services

The *Victoria Government Gazette* (VGG) is published by VGPO for the State of Victoria and is produced in three editions.

**VGG General** is published each Wednesday and provides information regarding Acts of Parliament and their effective date of operation; Government notices; requests for tenders; as well as contracts and contracts accepted. Private notices are also published.

**VGG Special** is published any day when required for urgent or special Government notices. VGG Special is made available automatically to subscribers of VGG General.

**VGG Periodical** is published on Monday when required and includes specialised information eg. Medical, Dental, Pharmacist's Registers, etc.

## Government Advertising

### Publishing Details

The following Guidelines should be followed to ensure publication of Government material in the *Victoria Government Gazette*.

- Duplicate copies should be submitted for use by the Gazette Officer.
- Material submitted to the Executive Council for gazettal will normally be published in the following week's issue.
- Where urgent gazettal is required, contact:  
Gerd Gaspar  
Gazette Officer  
Department of the Premier and Cabinet  
2nd Floor 1 Treasury Place  
Melbourne 3000  
Telephone Inquiries (03) 651 5153
- Government advertising other than material for the consideration of the Executive Council should be forwarded to the Gazette Office no later than 9.30 am on Tuesday.
- Lengthy or complicated notices should be forwarded several days before publication.
- Proofs will be supplied only when requested or at the direction of the Gazette Officer.
- No additions or amendments to material for publication will be accepted by telephone.
- Double rates for advertising in the Special Gazette will apply.

## Private Advertising

### Publishing Details. Send copy to:

VGPO Coordinator  
Gazette Advertising  
VGPO  
66-112 Macaulay Road  
North Melbourne  
(PO Box 203 North Melbourne 3051)  
Telephone inquiries (03) 320 0100  
Fax No. (03) 328 1657

### Advertising Rates and Payment

Single column × cm/part cm \$3.85  
Double column × cm/part cm \$7.70  
Full page \$161.70

All private advertising **MUST** be paid for in advance, prior to any gazettal. Cheques should be made payable to 'VGPO'.

### Advertisers should note:

- There are approximately 20 words to each column centimetre depth.
- Signatures (in particular) and proper names must also be in block letters.
- All material should be double spaced.
- Advertisements can be faxed, and a cover sheet should be used, marked to the attention of the Gazette Coordinator.
- Documents not clearly prepared and in the exact format for gazettal will be returned to the sender unpublished.
- Late copy received at VGPO after 3.30 pm Tuesday will be placed in the following issue of VGG, irrespective of any date/s mentioned in the copy (unless otherwise advised).

### Copy Deadline

11.00 am Tuesday (Normal Rates)  
3.30 pm Tuesday (Double Rates)

## Subscriptions

VGG is available by three subscription services:

General and Special—\$111.50 each year  
General, Special and Periodical—\$128 each year  
Periodical—\$67 each year

Subscriptions are payable in advance and accepted for a period of one year. All subscriptions are on a firm basis and refunds for cancellations will not be given.

All payments should be made payable to VGPO.

Subscription inquiries: (03) 320 0217

Bookshop Inquiries: (03) 663 3760

# PROCLAMATIONS

## ACTS OF PARLIAMENT PROCLAMATION

I, J. Davis McCaughey, Governor of Victoria declare that I have today assented in Her Majesty's name to the following Bills.

No. 58/1989 *Penalty Interest Rates (Amendment) Act 1989.*

No. 59/1989 *Martial Arts Control (Amendment) Act 1989.*

Given under my hand and the seal of Victoria at Melbourne on 22 August 1989.

(L.S.) J. DAVIS McCAUGHEY  
By His Excellency's Command  
JOHN CAIN  
Premier

No. 58/1989 This Act comes into operation on the day on which it receives the Royal Assent.

No. 59/1989 This Act is deemed to have come into operation on 1 September, 1989.

## *Martial Arts Control Act 1986*

### PROCLAMATION OF COMMENCEMENT

I, J. Davis McCaughey, Governor of Victoria, acting with the advice of the Executive Council and pursuant to the powers conferred by section 2 of the *Martial Arts Control Act 1986*, fix Wednesday, 23 August 1989 as the day on which sections 1, 2, 3, 4, 5, 6, 7, 8, 9, 10, 12, 13, 14, 15, 16 and 18 of that Act come into operation.

Given under my hand and the seal of Victoria on 22 August 1989

(L.S.) J. DAVIS McCAUGHEY  
By His Excellency's Command  
R. WALSH  
Acting Minister for Sport and Recreation

## *Police Regulation (Amendment) Act 1989*

### PROCLAMATION OF COMMENCEMENT

I, J. Davis McCaughey, Governor of Victoria acting with the advice of the Executive Council and under section 2 of the *Police Regulation (Amendment) Act 1989*, fix 23 August 1989 as the day on which section 33 of that Act comes into operation.

Given under my hand and the seal of Victoria on 22 August 1989.

(L.S.) J. DAVIS McCAUGHEY  
By His Excellency's Command  
S. M. CRABB  
Minister for Police and Emergency Services

## *National Parks (Amendment) Act 1989*

### PROCLAMATION OF COMMENCEMENT

I, J. Davis McCaughey, Governor of Victoria acting with the advice of the Executive Council and under section 2 (4) of the *National Parks (Amendment) Act 1989*, fix Wednesday, 23 August 1989 as the day on which Sections 1 to 21, 25, 26, 27 (2), 27 (4), 27 (5), 28, 29 (6), 30 and Sections 32 to 36 come into operation.

Given under my hand and the seal of Victoria on 22 August 1989.

(L.S.) J. DAVIS McCAUGHEY  
By His Excellency's Command

K. P. SETCHES

Minister for Conservation, Forests and Lands

#### Notes:

1. Remaining provisions to be proclaimed are Sections 22, 23, 27 (3), 29 (1) to 29 (5) and Section 31.

2. Sections 24, 27 (1) and 37 came into operation on dates fixed in the Act.

## *Land Act 1958*

### PROCLAMATION OF ROAD

I, J. Davis McCaughey, Governor of Victoria acting with the advice of the Executive Council and under section 25 (3) (c) of the *Land Act 1958*, proclaim as road the following land:

#### MUNICIPAL DISTRICT OF THE SHIRES OF GLENELG AND PORTLAND

WATAEPOOLAN AND WEECURRA—  
Crown Allotment 16C1, Parish of Wataepoolan  
and Crown Allotment 17C1, Section C, Parish of  
Weecurra as shown on Certified Plan No. 109545  
lodged in the Central Plan Office—(L2-4037).

Given under my hand and the seal of Victoria on 15 August 1989

(L.S.) J. DAVIS McCAUGHEY  
By His Excellency's Command

K. P. SETCHES

Minister for Conservation, Forests and Lands

## GOVERNMENT NOTICES

## Road Safety (Vehicles) Regulations 1988

## HEIGHT LIMIT ON CERTAIN HIGHWAYS

Regulation 715 of the Road Safety (Vehicles) Regulations 1988 provides that the height limit of a vehicle on a highway is 4.3 metres in the case of a highway specified by the Roads Corporation by notice in the *Government Gazette*.

For the purpose of that regulation I, Ian Johnston, delegate of the Roads Corporation, specify the following highways and Overdimensional Cross-City Routes in Melbourne and Geelong:

- Alexandra Avenue between City Road and Swan Street
- Anderson Road at Sunshine
- Appleton Dock Road
- Ballarat Road from Western Highway to Smithfield Road (O.D. route 3)
- Ballarat-Carngham Road
- Barnawartha-Howlong Road
- Bass Highway
- Batman Avenue from Swan Street Bridge to South Eastern Arterial
- Bell Street between Heidelberg Heights and Pascoe Vale
- Bellarine Highway
- Benalla-Tocumwal Road
- Bendigo-Maryborough Road
- Bent Street at Bundoora
- Blackburn Road between Princes Highway and Canterbury Road
- Blackburn Road between Surrey Road and Doncaster Road
- Blackshaws Road at Altona North
- Boronia Road between Mountain Highway and Stud Road
- Borong Highway
- Boundary Road between Laverton North and Derrimut
- Boundary Road between Old Dandenong Road and Wells Road
- Boundary Road at Flemington
- Brighton Road at Elwood and St Kilda
- Broadford-Kilmore Road
- Broadmeadows Road between Deviation Street and Mickleham Road
- Bruthen-Buchan Road between Bruthen and Red Knob Road
- Burwood Highway between Toorak Road and Dorset Road
- Calder alternative Highway
- Calder Highway and Freeway (detour overhead tram wires in Bendigo with Council permit)
- Camp Road between Hume Highway and Pascoe Vale Road
- Cann Valley Highway
- Canterbury Road between Box Hill and Montrose
- Canterbury Road between Warrigal Road and Union Road
- Chapel Street at Blackburn
- Cheltenham Road between Springvale Road and Hamond Road
- Chesterville Road between Nepean Highway and South Road, Moorabbin
- City Road between Power Street and Alexandra Avenue
- Clayton Road between Princes Highway and Ferntree Gully Road
- Crow Street from Princes Highway to Foster Street
- Colac-Ballarat Road
- Cranbourne-Frankston Road
- Dandenong-Frankston Road
- Dandenong-Hastings Road
- Deviation Street between Johnstone Street and Broadmeadows Road
- Diamond Creek Road
- Dorset Road between Burwood Highway and Maroondah Highway
- Dynon Road between Whitehall Road and Kensington Road
- Eastern Highway and Freeway
- Ettrick-Tyrendarra Road
- Ferntree Gully Road
- Ferris Road at Melton
- Fitzgerald Road between Princes Freeway and Boundary Road
- Fitzsimons Lane
- Foster Street at Dandenong
- Francis Street between Brooklyn and Yarraville
- Frankston-Dandenong Road
- Frankston-Flinders Road
- Frankston Freeway
- Glenelg Highway
- Goulburn Valley Highway (detour overhead railbridge at Seymour with Council permit)
- Grant Street at South Melbourne
- Greens Road at Dandenong

2148 G 33 23 August 1989

Greens Road at Keysborough and Dandenong South  
Greensborough Bypass Road  
Greensborough Road  
Grieve Parade at Altona North  
Grimshaw Street between Plenty Road and Greensborough Bypass Road  
Hamilton Highway  
Hammond Road at Dandenong  
Healesville-Kinglake Road at Healesville  
Healesville-Yarra Glen Road  
Heatherdale Road between Canterbury Road and Maroondah Highway  
Heidelberg Road between Chandler Highway and Lower Heidelberg Road  
Henty Highway  
High Street between Settlement Road and Bell Street  
High Street between Mahoneys Road and Bell Street-Preston  
Hoddle Street between Eastern Freeway and South Eastern Arterial  
Hume Highway and Freeway  
Hutton Road at Keysborough.  
Johnstone Street between Pascoe Vale Road and Deviation Street  
Keilor-Melton Road  
Kensington Road at Kensington  
Keys Road at Moorabbin East  
Kings Way  
Kings Road at St Albans  
Kororoit Creek Road  
Lilydale-Monbulk Road at Lilydale  
Lilydale-Montrose Road  
Little Boundary Road  
Loddon Valley Highway  
Lorimer Street at South Melbourne and Port Melbourne  
Lower Dandenong Road  
Lower Heidelberg Road at Ivanhoe and Heidelberg  
Lower Plenty Road between Rosanna Road and Main Road.  
McDonald Road at Brooklyn  
McLeod Road at Carrum and Patterson Lakes  
McMahons Road between Frankston Freeway and Cranbourne-Frankston Road  
McNaughton Road at Clayton  
Macaulay Road at Flemington and Kensington  
Mackenzie Road at West Melbourne  
Main Road at Eltham  
Market Street at Sunshine

*Victoria Government Gazette*

Maroondah Link Highway  
Maroondah Highway  
Melba Highway  
Melbourne-Lancefield Road  
Melbourne Road at Williamstown  
Mickleham Road  
Middleborough Road between Stephensons Road and Wetherby Road  
Midland Highway between Bendigo and Mansfield  
Midland Highway between Geelong and Ballarat  
Midland Link Highway  
Millers Road between Altona and Brooklyn  
Moore Street from Westgate Freeway to Kingsway  
Moorooduc Road  
Mooroopna-Wyuna  
Mornington Peninsula Freeway  
Morwell-Maryvale Road  
Mount Dandenong Road at Montrose  
Mountain Highway between Burwood Road and Dorset Road  
Murray Valley Highway  
Mulgrave Freeway  
Nepean Highway  
North Road between Brighton and Clayton  
Northern Highway  
Omeo Highway between Lucknow and Bruthen  
Ouyen-Piangel Road  
Ouyen Highway  
Perry Road between Cheltenham Road and Hutton Road  
Portland-Nelson Road  
Power Street at South Melbourne  
Princes Highway and Freeway between Carnegie and NSW Border  
Princes Highway and Freeway between Footscray and S.A. Border (detour Barwon River Bridge works at Belmont via Shannon Avenue and Mt Pleasant Road with Council permit)  
Punt Road between St Kilda Road and the Eastern Freeway  
Pyrences Highway between Maryborough and Ararat  
Queens Road at Melbourne  
Red Knob Road  
Rosanna Road at Heidelberg and Rosanna  
Settlement Road at Thomastown and Bundoora  
Sladen Street between South Gippsland Highway and Cranbourne-Frankston Road

*Victoria Government Gazette*

*G 33 23 August 1989 2149*

Somerton Road from Mickleham Road to Hume Highway

Somerville Road between Footscray and Brooklyn

South Gippsland Highway and Freeway  
Springvale Road

St Albans Road at Keilor

Station Road at Derrimut, Deer Park and St Albans

Station Road between Deer Park and Derrimut  
Stephensons Road at Mount Waverley

St Kilda Road between Brighton Road and Queens Road

Stud Road between Bayswater and Dandenong  
Sturt Highway

Sturt Street between City Road and Kings Way  
Sunbury Road

Sunraysia Highway

Surrey Road at Blackburn North

Swan Street Bridge

Tambo Upper Road

Taylor's Road at St Albans and St Albans East

The Gap Road

Thompson Road between McLeod Road and South Gippsland Highway

Todd Road at Port Melbourne

Tooleybuc Road

Tullamarine Freeway

Union Road between Canterbury Road and Maroondah Highway

Wantirna Road from Mountain Highway to Canterbury Road

Warburton Highway

Warrigal Road between Nepean Highway and South Eastern Arterial

Warrigal Road between Toorak Road and Canterbury Road

Wellington Road between Clayton and Clematis

Wells Road between Boundary Road and Mornington Peninsula Freeway

Western Highway and Freeway (detour "Central Area" Ballarat City with Council permit)

Westgate Freeway

Wetherby Road at Doncaster

Whitehall Street between Somerville Road and Francis Street

Williamsons Road at Templestowe and Doncaster

Williamstown Road at Port Melbourne

Williamstown Road at Yarraville

Wimmera Highway

Woolthorpe-Heywood Road

Wright Street at Sunshine

Local roads around the dock areas in Footscray, Port Melbourne and West Melbourne as follows:

Anderson Road at Footscray

Anderson Road Extension at Footscray

Appleton Dock Road at Footscray

Bent Street at Footscray

Cummins Street at Footscray

Coode Road at Footscray

Dahlenburg Street at Footscray

Gibbons Street at Footscray

Kermode Street at Footscray

Mackenzie Road at Footscray

McKay Road at Footscray

Oliphant Street at Footscray

Swanson Dock at Footscray

Phillips Road at Footscray

Mayne Road at Port Melbourne

Swanton Street at Port Melbourne

Dudley Street between Footscray Road and Victoria Dock at West Melbourne

Cowper Street at West Melbourne

North Wharf Road at West Melbourne

Pigott Street at West Melbourne

Pitt Street at West Melbourne

Sudholz Street at West Melbourne.

**OVERDIMENSIONAL (OD) ROUTES IN MELBOURNE**

**ROUTE OD1 (RED MARKERS)**

Hume Highway to Maroondah Highway

Mahoneys Road; Epping Road; High Street; Bell Street; Burgundy Street; Jika Street; Dora Street; Banksia Street; Manningham Road; Williamsons Road; Doncaster Road; Mitcham Road; Springvale Road.

**ROUTE OD2 (GREEN MARKERS)**

Hume Highway to Princes Highway (West) and Western Highway

Barrys Road; Pascoe Vale Road; Kellaway Avenue (when travelling north bound only); Mount Alexander Road between Kellaway Avenue and Kent Street; Kent Street; Ascot Vale Road; Epsom Road between Ascot Vale Road and Smithfield Road; Smithfield Road; Princes Highway at Footscray.

**ROUTE OD3 (BLACK MARKERS)**

Ascot Vale to Doncaster (Route OD2 to Route OD1)

Mount Alexander Road (between Kent Street and Flemington Road); Flemington Road

2150 G 33 23 August 1989

between Mount Alexander Road and Elliott Avenue; Elliott Avenue; MacArthur Road; College Crescent; Cemetery Road West; Cemetery Road East; Princes Street; Alexandra Parade; Queens Parade; Heidelberg Road; Chandler Highway; Earl Street; Willsmere Road; Kilby Road; Doncaster Road.

**ROUTE OD4 (BROWN MARKERS)**

Route OD2 to Route OD5

Moore Street; Hopkins Street; Whitehall Street; Napier Street (no travel under overhead railbridge at Footscray).

**ROUTE OD5 (BLUE MARKERS)**

Princes Highway (West) to Princes Highway (East)

Sommerville Road; Whitehall Street (Inbound); Moreland Street (Outbound); Napier Street between Whitehall Street and Footscray Road; Footscray Road; Charles Grimes Bridge Road; Montague Street between Charles Grimes Bridge Road and Normanby Road; Normanby Road; Ingles Street; Pickles Street; Beach Road; South Road; Warrigal Road; Kingston Road; Heatherton Road.

**OVERDIMENSIONAL (OD) ROUTES IN GEELONG**

**ROUTE OD11 (RED MARKERS)**

Princes Highway, Corio to Princes Highway, Belmont

Cox Road; Thompsons Road; Shannon Avenue; West Fyans Street (Council Permit Required); Moorabool Street (Princes Highway) (detour Barwon River Bridge works at Belmont via Shannon Avenue and Mt Pleasant Road with Council Permit) (No travel under overhead railbridge at Geelong South); Barwon Heads Road; Settlement Road (Council Permit Required).

**ROUTE OD12 (GREEN MARKERS)**

Princes Highway, Corio to Bellarine Highway, Newcomb

Melbourne Road (Princes Highway); Keera Street (Princes Highway); Latrobe Terrace (Princes Highway); McKillop Street (Council Permit Required); Ormond Road (Bellarine Highway).

**ROUTE OD13 (BROWN MARKERS)**

Midland Highway to Princes Highway

Ballarat Road (Midland Highway); Church Street (Midland Highway); Glenleith Avenue Loop.

**ROUTE OD14 (BROWN MARKERS)**

Princes Highway to Geelong-Portarlington Road

Boundary Road (Council Permit Required); Carr Street (Council Permit Required); Yarra

*Victoria Government Gazette*

Street (Council Permit Required); Foster Street (Council Permit Required); Moorabool Street (Princes Highway) between West Fyans Street and Foster Street.

Note: This notice replaces a notice which appeared in the *Victoria Government Gazette*, No. G17 dated 11 May 1989.

Dated 22 August 1989

IAN JOHNSTON

Director

Registration and Licences

*Transport Act 1983*

**ROADS CORPORATION**

**Commercial Passenger Vehicle and Tow Truck Applications**

Notice is hereby given that the following applications will be considered by the Roads Corporation on 26 September 1989.

Notice of any objections to the granting of an application should be forwarded to reach the Manager, Vehicle Licensing Branch or any Regional Office of the Roads Corporation not later than 20 September 1989.

It will not be necessary for interested parties to appear on the date specified, unless advised in writing by the Corporation.

Notification of the date for consideration of applications which are objected to and which require determination by the Road Transport Licensing Tribunal will be published by further notice in this Gazette.

Dale'sford Pty Ltd, Heathcote. Application to license a Ford F100 utility and Eezytow trailer to operate as a restricted tow truck within a 35 km radius of a depot located at 181 High Street, Heathcote for the purpose of carrying R.A.C.V. members disabled motor cars to the applicants premises for repair in the course of business as an R.A.C.V. contractor, but excluding the ability to attend the scene of a motor car accident.

H. L. Dougan, Burwood. Application to license two commercial passenger vehicles in respect of either of the following:

—two 1989 Ford Fairlanes, or

—two 1989 Ford LTD's, or

—a combination of any two of the above vehicles—

each with a seating capacity for 4 passengers to operate as metropolitan hire cars from 54 Glengarry Avenue, Burwood.

Z. Dropuljic, St. Albans. Application to license four commercial passenger vehicles in respect of two 1984 and two 1986 Cadillac stretched sedans to be purchased each with seating capacity for 8 passengers to operate as metropolitan hire cars from 14 Webber Parade, East Keilor.



*Victoria Government Gazette*

K. R. Kendrick, Mount Waverley. Application to license eight commercial passenger vehicles in respect of the following:

<i>Make</i>	<i>Year of Manufacture</i>	<i>Seating Capacity</i>
Cadillac Stretched Limousine	1985	7
Jaguar Sedan	1972	4
Jaguar Sedan	1974	4
Jaguar Sedan	1976	4
Jaguar Sedan	1976	4
	(to be purchased)	4
Rolls Royce Sedan	1966	4
Rolls Royce Sedan	1971	4
Rolls Royce Sedan	1975	4
	(to be purchased)	4

to operate as metropolitan hire cars from 86 Essex Road, Mount Waverley.

D. Mazaris, Werribee. Application to license one commercial passenger vehicle in respect of a 1989 Ford stretched limousine to be purchased with seating capacity for 7 passengers to operate as a metropolitan hire car from 14 Bowery Court, Werribee.

*Note:* This application is made in conjunction with a similar application by A. Messina.

A. Messina, Werribee. Application to license one commercial passenger vehicle in respect of a 1989 Ford stretched limousine to be purchased with seating capacity for 7 passengers to operate as a metropolitan hire car from 14 Bowery Court, Werribee.

*Note:* This application is made in conjunction with a similar application by D. Mazaris.

P. A., B. A. and G. L. Nicholson, Bangholme. Application to license one commercial passenger vehicle in respect of a 1980 Domino Bus with seating capacity for 45 passengers to operate as a metropolitan special service omnibus.

*Note:* The vehicle to be licensed will hold a 5 star rating for charter purposes.

D. M. O'Connell, Omeo. Application for variation of the conditions of licences TS 71, TS 1438 and CC 27 which authorise various Ministry of Education school contract services, tours and charter rights from within a 20 km pick-up radius of the Omeo and Mt Hotham Post Offices to include the ability to pick-up passengers from the Bairnsdale Railway Station and travel to the following locations and return:

- (i) The "Black Duck" at Anglers Rest;
- (ii) Motels and Hotels at Omeo;

*G 33 23 August 1989 2151*

(iii) Motels, Hotels, Lodges and Chalets at Mount Hotham; and

(iv) Motels, Hotels, Lodges and Chalets at Dinner Plain.

*Note:*

- (i) All passengers to be part of pre-booked groups;
- (ii) Departure and return times to be scheduled to train timetables; and
- (iii) Individual fares not to be charged.

S. P. Savage, Eildon. Application for variation of the conditions of tow truck licence number 211 which authorises the licensed vehicle to:

- (i) be managed, controlled and operated from a depot situated at Goulburn Valley Highway, Eildon; and
- (ii) for the purpose of accident and trade towing from within a 80 km radius of Eildon excluding the right to attend the scene of a motor car accident within a controlled area.

*to—*

- (i) change the depot address to the corner of Main Street and Centre Road, Eildon; and
- (ii) delete the 80 km restriction mentioned in (ii) above and instead operate throughout the State of Victoria excluding the right to attend the scene of a motor car accident within a controlled area.

*Note:* The licence is currently under consideration for transfer to G. S. McDonnell, corner of Main Street and Centre Avenue, Eildon.

E. & V. Spyrou Pty Ltd, Airport West. Application to license one commercial passenger vehicle with seating capacity for 45 passengers to operate a service for the carriage of school children to the exclusion of all other passengers excepting duly authorised teachers attending Essendon Grammar Junior School between the Keilor Town Hall and Essendon Grammar Junior School.

*Note:* Service to operate under contract to Penleigh and Essendon Grammar School, Niddrie.

Dated 23 August 1989

G. P. ELLIS  
Manager

Vehicle Licensing Branch

*Planning and Environment Act 1987*  
METROPOLITAN REGION PLANNING  
SCHEMES

Notice of Approval of Amendment  
Amendment RL78

The Minister for Planning and Environment  
has approved Amendment RL78 to the Regional

2152 G 33 23 August 1989

Section of all Planning Schemes in the Metropolitan Region and the Local Section of the Werribee Planning Scheme.

The amendment comes into operation on the date this notice is published in the *Government Gazette*.

The amendment alters the Regional Section of all Planning Schemes in the Metropolitan Region by including land on the north side of Balaclava Avenue between Kiora and Merton Streets, Laverton, in the Table to Clause 22 (2) to enable a local shopping centre of 5000 square metres and associated car parking to be developed subject to a permit.

The amendment alters the Local Section of the Werribee Planning Scheme by rezoning the land on the corner of Central Avenue and Merton Street, Laverton from Public Purpose—School to part Reserved Living Zone and part Restricted Business Zone.

A copy of the amendment can be inspected, free of charge, during office hours at the Ministry for Planning and Environment, Ground Floor, 477 Collins Street, Melbourne and the City of Werribee, Civic Centre, 45 Princes Highway, Werribee.

The Regional Section of the amendment can be inspected at the offices of each municipality in the metropolitan region.

GEOFF COOK  
Assistant Manager  
Planning Co-ordination Branch

---

*Planning and Environment Act 1987*  
**METROPOLITAN REGION PLANNING  
SCHEMES**

Notice of Amendment  
Amendment RL111

The Minister for Planning and Environment has prepared Amendment RL111 to the Regional Section of all planning schemes in the Metropolitan Region and the Local Section of the Diamond Valley and Whittlesea Planning Schemes.

The amendment applies to that area of Melbourne within the Plenty Corridor, generally north of South Morang and Greensborough to north of the Whittlesea township. It establishes a framework for the future urban development and the protection of environmentally sensitive areas within the Plenty Valley.

The amendment—

1. Rezones land from Corridor A, Corridor B, Corridor C, Conservation A, Reserved Living, Reserved Light Industrial and Special Use 9A to Urban Development Zone, Plenty Valley Employment Zones 1 and 2, Red Gum Protection Zone, Conservation A Zone, Reserved Living

*Victoria Government Gazette*

Zone, Stream and Floodway Zone and Landscape interest D Zone;

2. Reserves land for Proposed Public Open Space;

3. Changes the Stream and Floodway Zone controls to require a permit for the clearing of native vegetation.

A copy of the amendment can be inspected, free of charge, during office hours, at the Ministry for Planning and Environment, Ground Floor, 477 Collins Street, Melbourne; and the Ministry for Planning and Environment (Northern Region Office), 3rd Floor, 235 Queen Street, Melbourne; City of Whittlesea, Municipal Offices, High Street, Epping; Shire of Diamond Valley, Municipal Offices, Civic Drive, Greensborough.

The Regional Section of the amendment can be inspected at the offices of each municipality in the metropolitan region.

Submissions about the amendment must be sent to the Minister for Planning and Environment, Attention: Planning Co-ordination Branch, PO Box 2240T, Melbourne 3001 by 23 October 1989.

GEOFF COOK  
Assistant Manager  
Planning Co-ordination Branch

---

*Planning and Environment Act 1987*  
**METROPOLITAN REGION PLANNING  
SCHEMES**

Notice of Amendment  
Amendment RL116

The Minister for Planning and Environment has prepared Amendment RL116 to the Regional Section of all planning schemes in the Metropolitan Region and the Local Section of the Melbourne Planning Scheme.

The amendment affects the Victoria Brewery site in Victoria Parade, Powlett Street and Albert Street, East Melbourne.

The amendment proposes to rezone the Victoria Brewery site from a Light Industrial Zone to a Comprehensive Development Zone No. 13 to provide for the redevelopment of the site for a mixture of uses including offices, a hotel or motel, museum, shops, restaurants, cafes and residential uses. The proposed new zone incorporates a concept plan and a building envelope plan.

The amendment also proposes to remove Height Control Area HC13 from the northern part of the site and an Urban Conservation Area No. 1 from the whole of the site. Alternative height and conservation controls are provided in the amendment.

The amendment can be inspected at the Ministry for Planning and Environment, Ground

*Victoria Government Gazette*

Floor, 477 Collins Street, Melbourne; and at the offices of the City of Melbourne, Third Floor, Council House, 200 Little Collins Street, Melbourne.

The Regional Section of the amendment can be inspected at the offices of each municipality in the metropolitan region.

Submissions about the amendment must be sent to the Minister for Planning and Environment, Attention: Planning Co-ordination Branch, PO Box 2240T, Melbourne 3001 by 22 September 1989.

GEOFF COOK  
Assistant Manager  
Planning Co-ordination Branch

---

*Planning and Environment Act 1987*

**KNOX PLANNING SCHEME**  
Notice of Approval of Amendment  
Amendment L6

The Minister for Planning and Environment has approved Amendment L6 to the Knox Planning Scheme.

The amendment comes into operation on the date this notice is published in the *Government Gazette*.

The amendment introduces reservation over land at No. 3 Veronica Street and 95 Forest Road, Ferntree Gully for Proposed Public Purposes (Other Public Uses) to enable the Dandenong Valley Authority to use it for flood control purposes. The land in Boronia Road is owned and used by the Country Fire Authority and the amendment will overcome the dual zoning of the site.

A copy of the amendment can be inspected, free of charge, during office hours, at the offices of the City of Knox, 511 Burwood Highway, Knoxfield, and at the offices of the Ministry for Planning and Environment, 477 Collins Street, Melbourne.

GEOFF CODE  
Manager  
Planning Co-ordination Branch

---

**CORRIGENDUM**

*Planning and Environment Act 1987*  
**BACCHUS MARSH PLANNING SCHEME**  
Amendment L7

In *Government Gazette*, G31 dated 9 August 1989 on page 2068 the notice of approval of amendment was incorrect. To correct the notice, for the words "Amendment L7" substitute the words "Amendment L7 Part 2".

GEOFF CODE  
Manager  
Planning Co-ordination Branch

G 33 23 August 1989 2153

*Planning and Environment Act 1987*  
**SEYMOUR PLANNING SCHEME**  
Notice of Approval of Amendment  
Amendment L12

The Minister for Planning and Environment has approved Amendment L12 to the Seymour Planning Scheme.

The amendment comes into operation on the date this notice is published in the *Government Gazette*.

The amendment reduces the minimum site area for flat development in residential zones.

A copy of the amendment can be inspected, free of charge, during office hours, at the offices of the Shire of Seymour, Tallarook Street, Seymour and at the Ministry for Planning and Environment, 477 Collins Street, Melbourne.

GEOFF CODE  
Manager  
Planning Co-ordination Branch

---

*Planning and Environment Act 1987*  
**YARRAWONGA PLANNING SCHEME**  
Notice of Approval of Amendment  
Amendment L3

The Minister for Planning and Environment has approved Amendment L3 to the Yarrowonga Planning Scheme.

The amendment comes into operation on the date this notice is published in the *Government Gazette*.

The amendment rezones land in general vicinity of the Murray Valley Highway to Industrial General and Residential—Low Density zones.

A copy of the amendment can be inspected, free of charge, during office hours, at the offices of the Shire of Yarrowonga, Belmore Street, Yarrowonga and at the Ministry for Planning and Environment, 477 Collins Street, Melbourne.

GEOFF CODE  
Manager  
Planning Co-ordination Branch

---

*Planning and Environment Act 1987*  
**SHEPPARTON SHIRE PLANNING SCHEME**

Notice of Approval of Amendment  
Amendment No. L1

The Minister for Planning and Environment has approved Amendment L1 to the Shepparton Shire Planning Scheme.

The amendment comes into operation on the date this notice is published in the *Government Gazette*.

2154 G 33 23 August 1989

The amendment rezones approximately 11 ha of vacant grazing land on the eastern edge of Dookie Township from Rural A zone to a Village zone.

A copy of the amendment can be inspected, free of charge, during office hours, at the offices of the Council of the Shire of Shepparton, 21 Nixon Street, Shepparton and at the Ministry for Planning and Environment, 477 Collins Street, Melbourne.

GEOFF CODE  
Manager

Planning Co-ordination Branch

---

*Planning and Environment Act 1987*  
**YARRAWONGA PLANNING SCHEME**  
Notice of Approval of Amendment  
Amendment L2—Part 1

The Minister for Planning and Environment has approved Amendment L2 Part 1 to the Yarrowonga Planning Scheme.

The amendment comes into operation on the date this notice is published in the *Government Gazette*.

The amendment rezones land in Benalla Road, Yarrowonga to a Residential Medium Density zone and rezones land at Burley Road, Yarrowonga to a Reserved Residential zone.

A copy of the amendment can be inspected, free of charge, during office hours, at the offices of the Shire of Yarrowonga, and at the Ministry for Planning and Environment, 477 Collins Street, Melbourne.

GEOFF CODE  
Manager

Planning Co-ordination Branch

---

*Planning and Environment Act 1987*  
**COLAC (CITY) PLANNING SCHEME**  
Notice of Approval of Amendment  
Amendment L1

The Minister for Planning and Environment has approved Amendment L1 to the Colac (City) Planning Scheme.

The amendment comes into operation on the date this notice is published in the *Government Gazette*.

The amendment affects land in Rae Street, Queen Street and Wilson Street, Colac.

The amendment proposes to change the Planning Scheme by rezoning surplus State Transport Authority land to Commercial B and Public Purpose Reserve (municipal purposes).

The amendment can be inspected, free of charge, during office hours at the Ministry for Planning and Environment, Ground Floor, 477

*Victoria Government Gazette*

Collins Street, Melbourne; and the City of Colac, Municipal Offices, 4–6 Rae Street, Colac.

GEOFF CODE  
Manager

Planning Co-ordination Branch

---

*Planning and Environment Act 1987*  
**NOTICE OF DECLARATION UNDER  
SECTION 172 (2)**

The Governor in Council hereby declares that for the better use, development and planning of the land known as Lots 11, 12, 13, 14 and 15 on LP 11397 Parish of Dootta Galla is land over which section 172 (2) of the *Planning and Environment Act 1987* is in force.

The land is situated on the South side of Holmes Road between Millfay and Newhall Streets, Moonee Ponds in the City of Essendon.

The declaration enables the Minister for Planning and Environment to compulsorily acquire land in this area in accordance with section 172 (2) (c) of the *Planning and Environment Act 1987*.

GEOFF CODE  
Manager

Planning Co-ordination Branch

---

*Planning and Environment Act 1987*  
**SHEPPARTON SHIRE PLANNING  
SCHEME**

Notice of Approval of Amendment  
Amendment L4

The Minister for Planning and Environment has approved Amendment L4 to the Shepparton Shire Planning Scheme.

The amendment comes into operation on the date this notice is published in the *Government Gazette*.

The amendment rezones approximately 3.15 ha of land at Dookie from Village to Rural A and allows application to be made for the erection of a house on Lots 8 and 9 (combined) of L.P. 1759.

A copy of the amendment can be inspected, free of charge, during office hours, at the offices of the Council of the Shire of Shepparton, 21 Nixon Street, Shepparton and at the Ministry for Planning and Environment, 477 Collins Street, Melbourne.

GEOFF CODE  
Manager

Planning Co-ordination Branch

---

*Planning and Environment Act 1987*  
**TAMBO PLANNING SCHEME**  
Notice of Approval of Amendment  
Amendment L26

The Minister for Planning and Environment has approved Amendment L26 to the Tambo Planning Scheme.

*Victoria Government Gazette*

The amendment comes into operation on the date this notice is published in the *Government Gazette*.

The amendment rezones part of Lot 2, LP 7230, Esplanade, Lakes Entrance, from Proposed Public Purposes—Carpark Reservation—to Commercial General Zone.

The amendment can be inspected free of charge, during office hours, at the offices of the Shire of Tambo, Civic Centre, 55 Palmers Road, Lakes Entrance, and the Ministry for Planning and Environment, Ground Floor, The Olderfleet Buildings, 477 Collins Street, Melbourne.

GEOFF CODE  
Manager

Planning Co-ordination Branch

**MELBOURNE AND METROPOLITAN  
BOARD OF WORKS**

**General Notice**

The Melbourne and Metropolitan Board of Works having made provision for carrying off the sewage of each and every property which or any part of which is situate in the Sewerage Areas hereinafter described doth hereby declare that on and after 28 August 1989 each and every property so situate shall be deemed to be a sewered property within the meaning of the *Melbourne and Metropolitan Board of Works Act 1958*.

The Sewerage Areas hereinbefore referred to are:

**Sewerage Area No. 6081**

City of Knox—This area comprises all lots in McFarlane Court and Marlene Court, lots 48 to 43, 62 to 66 and 76 to 80 Lakesfield Drive, lots 19 to 12 Farmillo Court, lots 21 to 25 Laanecoorie Drive, a Tree Reserve abutting Kelletts Road (in lieu of the approval given by the Board on 1 August 1989).

**Sewerage Area No. 6084**

City of Nunawading—This area comprises all lots in Sewart Close, lots 1, 2, 14 and 15 Mont Court, lots 27 to 40 and 49 to 65 Pioneer Close.

**Sewerage Area No. 6085**

City of Doncaster and Templestowe—This area comprises lots 1 to 3 Websters Road and lots 4 to 14 Oxford Close.

**Sewerage Area No. 6086**

City of Croydon—This area comprises lots 1 to 17 and 19 to 25 Mitchell Court.

**Sewerage Area No. 6087**

City of Knox—This area comprises all lots in Caitlyn Court, lots 21 to 15, 8 and 7 Jenola Parade, lots 6 to 1 Timothy Drive.

G 33 23 August 1989 2155

**Sewerage Area No. 6088**

City of Doncaster and Templestowe—This area comprises all lots in Clematis Court, lots 19 to 21 Tindals Road, a Municipal Reserve abutting Clematis Court.

**Sewerage Area No. 6089**

City of Ringwood—This area comprises all lots in Camberley Rise, lots 1 to 9 and 20 to 53 Crawley Grove, a Reserve for Drainage, Sewerage and Recreation Purposes abutting Crawley Grove.

**Sewerage Area No. 6090**

City of Croydon—This area comprises lots 48 to 62 and 93 to 88 Day Crescent, lots 24, 87, 63 to 66 and 81 to 84 Burdekin Avenue, lots 67 to 74 Jonathan Close.

**Sewerage Area No. 6820**

City of Werribee—This area comprises all lots in Tulip Close and Jarman Court, lots 811 to 819, 800 to 796 and 789 to 786 Wildflower Crescent, lots 461 to 468 Bellbridge Drive, lots 801 to 810, 513 and 494 to 491 Morris Road.

**Sewerage Area No. 6827**

City of Keilor—This area comprises all lots in Silicon Place, lots 35 to 21 and 50 to 53 Barrie Road.

**Sewerage Area No. 6828**

City of Melbourne—This area comprises a plantation reserve, lots 32 to 41, 42 to 49, 50 and 53 Bendall Street.

**Sewerage Area No. 6829**

City of Werribee—This area comprises all lots in Glenelg Way, The Robbins and Cintra Court, lots 342 to 340, 322 to 318, 307 to 302 and 395 to 405 Canonbury Circle.

**Sewerage Area No. 6830**

City of Collingwood—This area comprises lot 1 Harper Street.

**Sewerage Area No. 6831**

City of Werribee—This area comprises lot 1 to 5 Pipe Road, lots 6 and 7 Hume Road.

**Sewerage Area No. 6833**

City of Werribee—This area comprises all lots in Goodwin Close, lots 287 to 283, a reserve, lots 334 to 327, 310 and 309 McKenzie Crescent.

**Sewerage Area No. 6834**

City of Werribee—This area comprises all lots in The Old Ford, lots 640, 641, 650, 651 and 652 to 654 Riverbend Crescent.

**Sewerage Area No. 6835**

City of Werribee—This area comprises all lots in Ovington Place, lots 126 to 128, 131 and 132 Clabon Court, lots 142, 143 to 151, 141, 140 and 109 to 102 Knightsbridge Avenue, lots 123 to 125 and 133 to 139 Elystan Road.

2156 G 33 23 August 1989

**Sewerage Area No. 6836**

City of Keilor—This area comprises all lots in Nada Court, lots 863 to 867, 981 to 978, a reserve, lots 977 to 970, 923 and 924 Lady Nelson Way, lots 936 to 940, 948, 949 and 910 to 914 Stockwell Crescent.

**Sewerage Area No. 6837**

City of Werribee—This area comprises all lots in Lorena Close, Marion Walk and Amy Close, lots 4 to 1 and a reserve Heaths Road, lots 49, 50, 51 to 61, 48 to 45, 44 to 41, 40, 80, 79, 26 to 19 and 5 Doris Drive, lots 62 to 64 Gaye Court, lots 97 to 93 and 87 to 81 Lena Court.

**Sewerage Area No. 6838**

City of Werribee—This area comprises all lots in Fulham Court, lots 538 and 516 to 514 Evrah Drive.

**Sewerage Area No. 6839**

City of Werribee—This area comprises lots 21 to 24 Pipe Road, lots 25 to 27 Lincoln Street.

**Sewerage Area No. 6841**

City of Keilor—This area comprises lots 2416 to 2405, 2477 and 2478 Reed Crescent.

**Sewerage Area No. 6842**

City of Werribee—This area comprises all lots in Bittern Court, Weebil Court, Greenshank Court and Dotterel Court, lots 645 to 662, 705 to 703, 687 to 681, 664 and 663, 377 and 378, 390 to 393, 409 and 410 Silvereye Crescent.

**Sewerage Area No. 6843**

City of Keilor—This area comprises lots 1581 to 1578 Admirals Crescent, lots 1575 to 1568 Solent Crescent.

**Sewerage Area No. 6844**

City of Werribee—This area comprises lots 1036 to 1029, 1028 to 1025 and 1003 to 1001 Sunbird Crescent, lots 1004 to 1017 and 1018 to 1024 Angela Drive.

**Sewerage Area No. 6845**

City of Werribee—This area comprises all lots in Kestrel Place, lots 633 and 634, 635 to 644 and 599 to 612 Songlark Crescent, lots 566 and 565 Oriole Drive, lots 580 to 598 Heaths Road.

**Sewerage Area No. 6846**

City of Werribee—This area comprises all lots in Andrea Court, a municipal reserve abutting Maybury Avenue and Symons Avenue, lots 2352, 2339 to 2336 and 2300 Bartlett Crescent, lots 2301 to 2319, 2687 to 2678 and 2335 Maybury Avenue, lots 2340, 2677 to 2661, 2395 to 2380, 2377, 2376, 2351 and 2350 Symons Avenue, lots 2396 and 2321 Mossfiel Drive.

**Sewerage Area No. 8675**

City of Whittlesea—This area comprises all lots bounded by Church Street, Beech Street, Wyntour Street, Wallan Road and Laurel Street.

*Victoria Government Gazette*

**Sewerage Area No. 8678**

Shire of Eltham—This area comprises lots 1 to 3 and a reserve Pitt Street, lots 4 to 8 Howgate Court.

**Sewerage Area No. 8679**

Shire of Diamond Valley—This area comprises lots 129, 130, a reserve, lots 131, 167 to 162, 126 to 123, 158 and 112 Helwig Avenue.

**Sewerage Area No. 8708**

Shire of Diamond Valley—This area comprises lots 1 to 5 Stuart Street.

**Sewerage Area No. 8717**

Shire of Diamond Valley—This area comprises all lots in Hollyoak Rise, lots 66 to 69 Laurel Hill Drive, a reserve Cedar Avenue.

**Sewerage Area No. 8720**

Shire of Bulla—This area comprises all lots in Boswell Court, lots 132 to 134, 149, 136 and 135 Haddington Crescent.

**Sewerage Area No. 8722**

Shire of Diamond Valley—This area comprises all lots in Rojim Court, lots 120, 131, 30 to 32 and 112 to 119 Kamarooka Drive.

**Sewerage Area No. 8726**

City of Whittlesea—This area comprises all lots in Hobson Crescent, lots 465 to 461, 353 to 356, 359, 456 to 458, 460, 363 to 360 and a reserve Prince of Wales Avenue, lots 343 to 352, 364 to 368, 384 to 388 Charlotte Road, lots 369 to 377, 378 to 383 Friendship Avenue, lots 389 to 400 Henry Cable Court, lot 459 Tench Court.  
Dated 22 August 1989

By order of the Board

D. J. KNIPE  
Assistant General Manager  
Management Services

*Friendly Societies Act 1986*

**APPROVAL OF THE TREASURER UNDER  
SECTION 66 (1) (i)**

I, Robert Allan Jolly, Treasurer of the State of Victoria, pursuant to section 66 (1) (i) of the *Friendly Societies Act 1986*, hereby approve of The Over 50's Friendly Society using \$470 000 standing to the credit of its management reserves to acquire all of the issued and paid up permanent share capital of Odessa Ukrainian Co-operative Building Society Ltd. This approval does not extend to or allow any purchase by The Over 50's Friendly Society of any shares in Odessa Ukrainian Co-operative Building Society Ltd using monies standing to the credit of any benefit fund established under section 72 of the *Friendly Societies Act*.

Dated 21 August 1989

R. A. JOLLY  
Treasurer

*Police Regulation Act 1958*  
VICTORIA POLICE FORCE

Determination No. 517 of the Police Service Board

The Police Service Board, in pursuance of the powers in that behalf conferred by the *Police Regulation Act 1958*, hereby makes the following Determination (that is to say):

1. The Determination No. 179 of the Police Service Board of 14 December 1971, and published in the *Government Gazette* of 25 January 1972, as amended, is hereby further amended as follows:

1.1 In paragraph 16 by deleting the amounts "\$109" and "\$218" and substituting therefor the following new amounts "\$116" and "\$232".

1.2 In paragraph 18 by deleting the amounts "\$1105" and "\$1613" and substituting therefor the following new amounts "\$1119" and "\$1627".

2. This Determination shall come into operation on and from 13 August 1989.

Dated 11 August 1989

T. B. SHILLITO  
A Judge of the County Court of Victoria  
Chairman and Member of the Police Service Board  
L. P. DOYLE  
Member of the Police Service Board  
F. J. LESLIE  
Member of the Police Service Board

*Police Regulation Act 1958*  
VICTORIA POLICE FORCE

Determination No. 518 of the Police Service Board

The Police Service Board, in pursuance of the powers in that behalf conferred by the *Police Regulation Act 1958*, hereby makes the following Determination (that is to say):

1. The Determination No. 179 of the Police Service Board of 14 December 1971, and published in the *Government Gazette* of 25 January 1972, as amended, is hereby further amended as follows:

1.1 By deleting paragraph 56 under the heading "Kilometre Rate for Use of Private Vehicles" and substituting therefor the following new paragraph:

"56. Members approved and required to use their own motor cars, motor cycles or bicycles on police duty, shall be paid for such use in accordance with the following scale:

	<i>Per Kilometre</i> <i>Cents</i>
Motor Cars—	
35 P.M.U. and over	52.7
Under 35 P.M.U.	43.7
Motor Cycles—	
250cc and over	25.5
Under 250cc	19.2
Bicycles	6.4

Note: P.M.U. means power mass units as stated in the certificate of registration for the vehicle."

2. This Determination shall come into operation on and from 11 August 1989.

Dated 11 August 1989

T. B. SHILLITO  
A Judge of the County Court of Victoria  
Chairman and Member of the Police Service Board  
L. P. DOYLE  
Member of the Police Service Board  
F. J. LESLIE  
Member of the Police Service Board

2158 G 33 23 August 1989

Victoria Government Gazette

*Police Regulation Act 1958*

PROTECTIVE SERVICES OFFICERS

Determination No. 15 of the Police Service Board

The Police Service Board, pursuant to the powers conferred on it under section 69 (2) (d) of the *Police Regulation Act 1958*, hereby makes the following Determination with respect to Protective Services Officers employed under the provisions of Part VIa of the Act:

1. The Determination No. 1 of the Police Service Board of 18 December 1987, and published in the *Government Gazette* of 2 March 1988, is hereby further amended as follows:

1.1 In paragraph 72 by deleting the figures "109" and "218" and substituting therefor the figures "116" and "232".

2. This Determination shall come into operation on and from 13 August 1989.

Dated 11 August 1989

T. B. SHILLITO

A Judge of the County Court of Victoria  
Chairman and Member of the Police Service Board

L. P. DOYLE

Member of the Police Service Board

F. J. LESLIE

Member of the Police Service Board

*Police Regulation Act 1958*

PROTECTIVE SERVICES OFFICERS

Determination No. 16 of the Police Service Board

The Police Service Board, pursuant to the powers conferred on it under section 69 (2) (d) of the *Police Regulation Act 1958*, hereby makes the following Determination with respect to Protective Services Officers employed under the provisions of Part VIa of the Act:

1. The Determination No. 1 of the Police Service Board of 18 December 1987, and published in the *Government Gazette* of 2 March 1988, is hereby further amended as follows:

1.1 By deleting paragraph 87 and substituting therefor the following new paragraph:

"87. Officers approved and required to use their own motor cars, motor cycles or bicycles on duty, shall be paid for such use in accordance with the following scale:

*Per Kilometre  
Cents*

Motor Cars—

35 P.M.U. and over 52.7

Under 35 P.M.U. 43.7

Motor Cycles—

250 cc and over 25.5

Under 250 cc 19.2

Bicycles 6.4

Note: P.M.U. means power mass units as stated in the certificate of registration for the vehicle."

2. This Determination shall come into operation on and from 11 August 1989.

Dated 11 August 1989

T. B. SHILLITO

A Judge of the County Court of Victoria  
Chairman and Member of the Police Service Board

L. P. DOYLE

Member of the Police Service Board

F. J. LESLIE

Member of the Police Service Board



## Police Regulation Act 1958

## POLICE RECRUITS

## Determination No. 16 of the Police Service Board

The Police Service Board, in pursuance of the powers in that behalf conferred on it under section 69 (2) (c) of the *Police Regulation Act 1958*, hereby makes the following Determination with respect to Police Recruits (that is to say):

1. The Determination No. 1 of the Police Service Board of 7 April 1986, and published in the *Government Gazette* of 23 April 1986, is hereby further amended as follows:

1.1 In paragraph 4 by deleting the amount "\$109" and substituting therefor the new amount "\$116".

2. This Determination shall come into operation on and from 13 August 1989.

Dated 11 August 1989

T. B. SHILLITO

A Judge of the County Court of Victoria  
Chairman and Member of the Police Service Board

L. P. DOYLE

Member of the Police Service Board

F. J. LESLIE

Member of the Police Service Board

## Private Agents Act 1966

## NOTICE OF RECEIPT OF APPLICATIONS FOR LICENCES

Any objections to the applications below should be in accordance with the *Private Agents Act 1966* s.12 and *Private Agents Regulations 1988*, reg. 16.

Full Name of Applicant/Nominee	Residential Address	Name of Firm or Corporation	Address for Registration	*Licence Type	Hearing Date and Court
McColl, Gary David	4 Flinders Rd, Melton South	Avijazz	Lot 12, Crinnion Rd, Diggers Rest	W	5.9.89 Sunbury
Ker, Ronald William	35 Girvan Circuit, Endeavour Hills		35 Girvan Circuit, Endeavour Hills	G	8.9.89 Dandenong
Lanciana, Raffaele John	54 Bayview Rd, Footscray		54 Wingrove St, Alphington	I, G, IA, CSA	22.9.89 Northcote
Catterall, Rod Wayne Wilson	80 Orange St, Oakleigh South		" " "	W	"
Jaserra, Gregory	17 Judith Crt, Lalor		" " "	"	"
Monk, Dean Christopher	1-108 Rossmoyne St, Thornbury		" " "	"	"
Phillipou, Angelo	9 Jedburgh Pl, Greenvale		" " "	"	"
Giuliano, Paul Frank	19 Severn Cres, Rowville	Mayne Nickless Ltd	390 St Kilda Rd, Melbourne	W	25.9.89 Prahran
Shenouda, Mohsen	42 Tollhouse Rd, St Albans	"	" " "	"	"
Henmann, Susan Faye	30/9-11 Barnsbury Rd, South Yarra	Peter Smith Commercial Rd Collection Services	Suite 1/20 Commercial Rd, Melbourne	CS	"
Price, Stuart	221 Dorking Rd, Box Hill North		221 Dorking Rd, Box Hill North	IA, G, P	14.9.89 Box Hill
Wood, Lee	35 Greenacre Cres, Narre Warren		1 Mark Crt, Hampton Park	W	15.9.89 Dandenong
Moulton, Kenneth John	15 Wantima Rd, Ringwood	Metropolitan Security Services	25 Tottenham Pde, Brooklyn	W	19.9.89 Sunshine
Merchant, Bruce Robert	3 Beech St, Langwarrin	Torque Security	5 The Knoll, Somerville	W	26.9.89 Frankston
Hook, Graham Keith	11 Pecan Crt, Frankston North	"	" " "	W	"
Gurtler, Johanna Wilhelmina	17 Keerok Ave, Seaford		17 Keerok Ave, Seaford	IA	"
"	"	"	"	PS	"
Nancarrow, Christine Mary	647 St. Kilda Rd, Melbourne	Gerhard Reuter and Associates P/L	647 St. Kilda Rd, Melbourne	IA	29.9.89 Prahran
Koussias, Paul	49 Speight St, Thornbury	Mayne Nickless Ltd.	390 St. Kilda Rd, Melbourne	W	"
Robertson, Jack	53 Union Rd, Ascot Vale	"	" " "	W	"
Hurley, Denis Thomas	10 Noga Ave, East Keilor	Armaguard	152 Turner St, Port Melbourne	W	21.9.89 Port Melbourne
Jacobson, Edward Verner	79 Wood St, Preston	"	" " "	"	"
Bulmer, Ashley Grant	5, 1-5 Rathmullen Quad, Doncaster		5, 1-5 Rathmullen Quad, Doncaster	P G IA	21.9.89 Box Hill
Kelly, Linda	41 Kenington Park Dve, Endeavour Hills	AMG Security Services	33 Olympiad Cres, Box Hill Nth	W	26.9.89 Box Hill
Kelly, Kevin	" " "	"	" " "	"	"

\*Licence Type: CA—Commercial Agent; CS—Commercial Sub-Agent; P—Process Server; IA—Inquiry Agent; G—Guard Agent; W—Watchman

2160 G 33 23 August 1989

Department of Industry, Technology and  
Resources

**MINING LEASES GRANTED**

No. 1209; C. G. Grover and Martin Exploration  
Pty Ltd; 36.8 ha, Parish of Goulburn.

No. 1461; Triad Minerals NL; 12.32 ha, Parish  
of Maldon.

**INTENTION TO GRANT MINING LEASES**  
Nos. 1242 and 1670; Fine Gold NL and Broken  
Hill Holdings Ltd; 14.04 and 38.61 ha,  
Parishes of Lauraville and Goulburn.

**APPLICATION FOR MINING LEASE  
WITHDRAWN**

No. 1289; Dargo Gold NL; 230 ha, Dargo.

**MINING LEASE RENEWED**

No. 193-2; A. Freeman and W. J. Bennett;  
54.4417 ha, Parish of Piangil West.

**INTENTION TO RENEW MINING LEASE**  
No. 854-1; Northern Gypsum; 144.2 ha, Parish  
of Tyalla.

**APPLICATION TO RENEW MINING LEASE  
REFUSED**

No. 492-1; H. F. Nevill; 54.48 ha, Parish of  
Amherst.

**DEVELOPMENT LEASE GRANTED**

No. 744; Western Mining Corporation Ltd; 55.58  
ha, Parish of Bungal.

**APPLICATIONS FOR DEVELOPMENT  
LEASE REFUSED**

No. 113; Goldbent Holdings Pty Ltd; 90 ha,  
Parish of Drik Drik.

No. 367; V. A. and S. L. Ashworth, J. Matheson  
and Drummond Ridge Pty Ltd; 35 ha, Shire  
of Kyneton.

**APPLICATION FOR DEVELOPMENT  
LEASE DECLARED ABANDONED**

No. 271; Shared Technology Pty Ltd; 230 ha,  
Parish of Moorabool West.

**APPLICATION FOR DEVELOPMENT  
LEASE TRANSFERRED**

No. 1046; from Giant Resources Ltd to Aymleg  
Pty Ltd.

**DEVELOPMENT LEASE CANCELLED**

No. 105; Molopo Australia Ltd; 68.95 ha, Parish  
of Tabberabbera.

**PROSPECTING AREA LICENCES  
GRANTED**

No. 204; Aymleg Pty Ltd and Australian Anglo  
American Searches Pty Ltd; 150 ha, Parish  
of Walhalla.

No. 501; Border Resources NL; 180 ha, Parish  
of Towong.

No. 746; Calmin Gold Pty Ltd; 17.5 ha, Parish  
of Bingo-Munjie.

*Victoria Government Gazette*

**APPLICATION FOR PROSPECTING AREA  
LICENCE WITHDRAWN**

No. 776; Dargo Gold NL; 230 ha, Dargo.

**INTENTION TO RENEW PROSPECTING  
AREA LICENCES**

No. 53-1; L. J. Austin; 51.5 ha, Parish of  
Buninyong.

No. 120-2; Western Mining Corporation Ltd;  
260 ha, Parish of Nowa Nowa South.

**PROSPECTING AREA LICENCE RENEWED**

No. 110-1; Bendigo Mining NL; 25 ha, Parish of  
Moliagul.

**PROSPECTING AREA LICENCES EXPIRED**

No. 152-1; Kinex Mining Pty Ltd; 8 ha, Parish  
of Moolerr.

No. 217; C. E. Bishop; 14 ha, Parish of Wareek.

**MINING AREA LICENCE GRANTED**

No. 39; Broken Hill Holdings Ltd and Fine Gold  
NL; 1.94 ha, Parish of Goulburn.

**INTENTION TO GRANT MINING AREA  
LICENCE**

No. 38; Western Mining Corporation Ltd; 172  
ha, Parish of Nerring.

**APPLICATION FOR MINING AREA  
LICENCE WITHDRAWN**

No. 54; Goldquest NL; 54.155 ha, Parish of  
Glenalbyn.

**WATER LINE LICENCE GRANTED**

No. 7; Perseverance Mining Pty Ltd; Parish of  
Waranga.

**INTENTION TO GRANT EXPLORATION  
LICENCES**

No. 2324; Bendigo Gold Associates Pty Ltd; 13  
km<sup>2</sup>, Shire of Huntly.

No. 2419; A. R. Fraser; 20 km<sup>2</sup>, Shire of Ballan.

No. 2420; A. R. Fraser and J. A. Matheson; 6.25  
km<sup>2</sup>, Shire of Daylesford and Glenlyon.

No. 2497; Perseverance Mining Pty Ltd; 307 km<sup>2</sup>,  
Shire of Seymour.

**EXPLORATION LICENCES GRANTED**

No. 2136; CRA Exploration Pty Ltd; 430 km<sup>2</sup>;  
Shire of Avon and Maffra.

No. 2296; Tallangalook Pty Ltd and Honeydew  
Pty Ltd; 22.25 km<sup>2</sup>, Shire of Metcalfe.

No. 2351; Bendigo Mining NL; 36 km<sup>2</sup>, Shire of  
Huntly.

No. 2416; BHP Gold Mines Ltd; 109.5 km<sup>2</sup>, Shire  
of Creswick.

No. 2442; Burgundy Exploration Pty Ltd; 176  
km<sup>2</sup>, Shires of Pyalong and Seymour.

*Victoria Government Gazette*

**EXPLORATION LICENCES GRANTED  
WITH AREAS REFUSED**

No. 2004; CRA Exploration Pty Ltd; area granted 149 km<sup>2</sup>, area refused 14 km<sup>2</sup>, Shires of Arapiles and Kowree.

No. 2006; Norgold Ltd; area granted 50 km<sup>2</sup>, area refused 61 km<sup>2</sup>, Shire of Omeo.

No. 2142; CRA Exploration Pty Ltd; area granted 44.5 km<sup>2</sup>, area refused 4.5 km<sup>2</sup>, Bendock.

**APPLICATIONS FOR EXPLORATION  
LICENCE REFUSED**

No. 2260; Norgold Ltd; 500 km<sup>2</sup>, Nagambie and Shepparton.

No. 2383; Holdvale Pty Ltd; 61.5 km<sup>2</sup>, Shire of Ripon.

**INTENTION TO EXTEND EXPLORATION  
LICENCES**

No. 1590-2; B. R. & D. R. McLean & Quest Valley Pty Ltd; 20 km<sup>2</sup>, Whitfield.

No. 1898-1; R. J. Fraser; 431.75 km<sup>2</sup>, Shire of Orbost.

No. 2127-1; Minico Pty Ltd; 50 km<sup>2</sup>, Shires of Ararat and Stawell.

**EXPLORATION LICENCE EXTENDED**

No. 1543-2; Janmex Pty Ltd; 1.75 km<sup>2</sup>, Parish of Moyston.

**EXPLORATION LICENCES EXTENDED  
WITH AREAS RELINQUISHED**

No. 1626-2; Sandhurst Mining NL & Aberfoyle Resources Ltd; area retained 216 km<sup>2</sup>, area relinquished 284 km<sup>2</sup>, Birchip and Hopetoun.

The above relinquished area became available for exploration licence on 26 April 1989.

No. 1647-2; B. R., D. R. & I. G. McLean; area retained 37 km<sup>2</sup>, area relinquished 13 km<sup>2</sup>, Buffalo and Whitfield.

The above relinquished area became available for exploration licence on 5 May 1989.

**APPLICATION FOR TAILINGS  
TREATMENT LICENCE REFUSED**

No. 494; T. F. Croft t/a Garden Gully Mines; 3070 ha, Shire of Marong.

**APPLICATION FOR TAILINGS REMOVAL  
LICENCE DECLARED ABANDONED**

No. 5335; D. G. Maloney; Parish of Huntly.

**APPLICATION FOR EXTRACTIVE  
INDUSTRY LEASE REFUSED**

No. 377; C. J. Nickelson; 0.7 ha, Parish of Bellarine.

**EXTRACTIVE INDUSTRY LICENCES  
GRANTED**

No. 1299; Norms Drainage Pty Ltd; 26.66 ha, Parish of Wodonga.

*G 33 23 August 1989 2161*

No. 1330; Amatek Ltd; 21.5 ha, Parish of Langwarrin.

**APPLICATION FOR EXTRACTIVE  
INDUSTRY LICENCE DECLARED  
ABANDONED**

No. 1382; Oupan Resources Pty Ltd; 104 ha, Parishes of Coimadai and Merrimu.

**EXTRACTIVE INDUSTRY LICENCE  
RENEWED**

No. 454-2; J. & E. Bartlett; 2.146 ha, Parish of Ecklin.

**APPLICATION TO RENEW EXTRACTIVE  
INDUSTRY LICENCE REFUSED**

No. 590-2; J. J. Gread; 3.3 ha, Parish of Yalga.

**EXTRACTIVE INDUSTRY LICENCE  
EXPIRED**

No. 590-1; J. J. Gread; 3.3 ha, Parish of Yalga.

**D. R. WHITE**

Minister for Industry, Technology and Resources

**STATE TENDER BOARD  
CONTRACTS ACCEPTED**

Amendments			
<i>Schedule Number</i>	<i>Item Number</i>	<i>New Rate</i>	<i>Effective Date</i>
\$			
<i>Crockery, Cutlery and Kitchenware</i>			
1/29	44	1.43	27.7.89
	45	1.72	
	46	1.48	
	47	1.49	
	48	1.63	
	50	1.43	
	51	2.61	
	54	1.32	
<i>Hand Tools (General)</i>			
1/56	76	5.65	23.8.89
<i>Provisions/Groceries—Melbourne District</i>			
2/01	28-32	*	1.7.89
	72	*	
	99	*	
	102	*	
	164-165	*	

\*These items are subject to a 1.5% Settlement Discount for payment within 30 days from invoice. Payments made by the State Government Corporate Card are excluded from this settlement discount.

**J. M. PAWSON**

Secretary to the Tender Board

2162 G 33 23 August 1989

**CONTRACTS ACCEPTED—Series 1989-90  
VICTORIA POLICE**

**T.185—Transport Branch**

Supply of Three (3) Brawler Vans. Patterson  
Cheney Trucks—\$185 946.00.

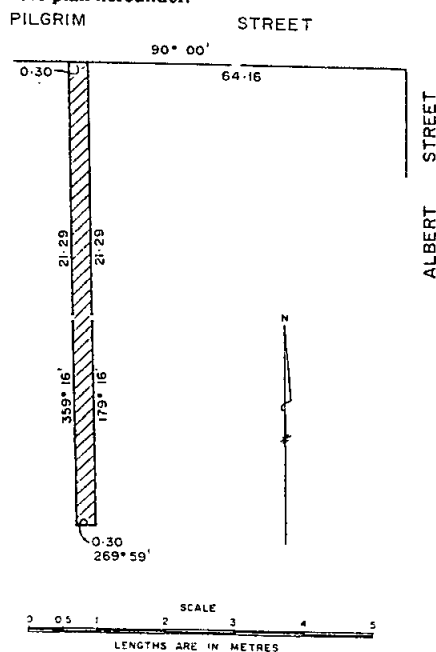
**P. J. HALE**

Supply Manager and Officer in Charge

**CITY OF FOOTSCRAY**

**Compulsory Acquisition of Interest in Land  
Notice of Acquisition**

Director of Housing declares that by this notice it acquires the following interest in the land remaining in Memorial of Conveyance Number 582 of Book 332 and indicated by hatching on the plan hereunder.



Interest Acquired: That of an owner in fee simple.

Published with the Authority of Director of Housing.

Dated 9 August 1989

**PHILLIP PROUDFOOT**

Manager, Administration

Ministry of Housing and Construction

**ASSOCIATIONS INCORPORATION ACT  
1981**

I have reason to believe that Colac Citizens Advise Bureau Inc., Barwon Regional Housing

*Victoria Government Gazette*

Council Inc., Inglewood Riding Club Inc., Australian Indoor Cricket Federation Inc., Croxton Youth Club Inc., Cavendish Cricket Club Inc., Migrant Womens Centre for Research and Development Inc., Pueblos Hispanos Inc., The Chinese Masonic Society Inc., The Battler Inc., Mia Mia Tennis Club Inc., Plastics Pipe and Fittings Council of Australia Inc., Sale Sub-Aqua Club Inc., Minyip Football Club Inc., Ballarat City Baseball Club Inc., The Hawthorn-Scotch Hockey Club Inc., Richmond Community Dance in Education Inc., Goulburn Valley Auto Club Inc., The Camoco Project Inc., and The Iranian Association Inc., are not in operation.

In accordance with section 36, notice is hereby given that unless cause to the contrary is shown within 2 months, a notice will be published in the *Victoria Government Gazette* with a view to cancelling the Incorporation of the Associations.  
Dated 10 August 1989

**RON TREVETHAN**

Registrar of Incorporated Associations

**ASSOCIATIONS INCORPORATION ACT  
1981**

Notice is hereby given that in pursuance of sub-section 10 (4) of the *Associations Incorporation Act 1981* a certificate of incorporation was granted to Goroke Community Health Centre Inc., on 10 August 1989.

**A. DUNN**

Registrar of Incorporated Associations

**ASSOCIATIONS INCORPORATION ACT  
1981**

Notice is hereby given that in pursuance of sub-section 10 (4) of the *Associations Incorporation Act 1981* a certificate of incorporation was granted to Box Hill Community Health Centre Inc., on 9 August 1989.

**A. DUNN**

Registrar of Incorporated Associations

**ASSOCIATIONS INCORPORATION ACT  
1981**

Notice is hereby given that in pursuance of sub-section 10 (4) of the *Associations Incorporation Act 1981* a certificate of incorporation was granted to West Heidelberg Community Health Centre Inc.

Dated 14 August 1989

**A. DUNN**

Registrar of Incorporated Associations

*Victoria Government Gazette*

*Subordinate Legislation Act 1962*  
**PROPOSED WATER (LAKE EILDON  
RECREATIONAL AREA) (AMENDMENT)  
REGULATIONS 1989**

I, Ronald William Walsh, Minister for Water Resources give notice pursuant to the *Subordinate Legislation Act 1962* as follows:

The proposed Water (Lake Eildon Recreational Area) (Amendment) Regulations 1989 have been the subject of a regulatory impact statement.

Public comments and submissions have been invited pursuant to section 12 of the *Subordinate Legislation Act 1962*. The comments and submissions received have been considered.

I have decided that the proposed Water (Lake Eildon Recreational Area) (Amendment) Regulations 1989 be made.

R. W. WALSH  
Minister for Water Resources

*Subordinate Legislation Act 1962*  
**CORRECTIONS (REMISSION  
AMENDMENT) REGULATIONS 1989**

The proposed regulations, Corrections (Remission Amendment) Regulations 1989 have been the subject of a regulatory impact statement.

Public comments and submissions were invited in accordance with section 12 of the *Subordinate Legislation Act 1962*. No submissions were received.

I have decided that the proposed Corrections (Remission Amendment) Regulations 1989 should be made.

STEVE CRABB  
Minister responsible for the Office of  
Corrections

*Education Act 1958*  
**NOTICE OF THE MAKING OF ORDERS  
UNDER SECTION 13 (4) OF THE ACT**

Pursuant to section 13 of the *Education Act 1958* I hereby give notice that Orders of the Governor in Council were made on 15 August 1989 under sub-section (4) of the said Act amending certain provisions relating to the school councils listed below:

738; Caramut Primary School Council  
4697; Horsham West Primary School Council

J. E. KIRNER  
Minister for Education

*Co-operation Act 1981*  
**CHANGE OF NAME OF A SOCIETY**

Notice is hereby given that Railways Staffs Credit Co-operative Limited which was incorporated as a Credit Society under the above-named Act on 24 June 1971 has registered a

G 33 23 August 1989 2163

change of its name and is now incorporated under the name of TransComm Credit Co-operative Limited under the said Act.

Dated at Melbourne 10 August 1989

L. G. HOPKINS  
Deputy Registrar of Co-operative Societies

*Co-operative Housing Societies Act 1958*  
**NOTICE OF CHANGE OF NAME OF A  
SOCIETY**

Notice is hereby given that V.P.S.A. No. 1 Co-operative Housing Society Limited which was incorporated as a Co-operative Housing Society under the above-named Act on 23 December 1985, has registered a change of its name and is now incorporated under the name of State Government Employees No. 1 Co-operative Housing Society Limited under the said Act.

Given under my hand at Melbourne, 10 August 1989.

P. J. ROGAN  
Deputy Registrar of Co-operative Housing  
Societies

**LAND CONSERVATION COUNCIL  
PUBLICATION OF FINAL RECOMMENDATIONS  
MALLEE AREA REVIEW**

I hereby give notice of the publication of the Land Conservation Council's Final Recommendations for the Mallee Area, Review.

Copies of the recommendations are available free of charge if collected from the Shire of Waipup, Oke Street, Ouyen, offices of the Department of Conservation, Forests and Lands at 253 Eleventh Street, Mildura, 21 McLachlan Street, Horsham, and 21 Rutherford Street, Swan Hill and the Ministry for Planning and Environment Bookshop, 477 Collins Street, Melbourne. The recommendations may also be obtained from the Information Victoria Bookshop, 318 Little Bourke Street, Melbourne.

If the recommendations are to be posted, written requests should be addressed ONLY to the Government Printer, PO Box 203, North Melbourne, 3051, and should include remittance of \$4.00 for each copy to cover handling and postage costs.

The recommendations are not available from the Council's offices.

GEOFF BLACKMAN  
Acting Secretary,  
Land Conservation Council,  
4th Floor,  
464 St Kilda Road,  
Melbourne 3004.



**TRUSTEE ACT 1958**

I, Ronald Claude Trevethan, Commissioner for Corporate Affairs for the State of Victoria, hereby approve the deed dated 21 January, 1986, as amended between National Mutual Assets

2164 G 33 23 August 1989

Management Limited and Permanent Trustee Company Limited, insofar as it relates to The National Mutual Cash Management Trust for the purposes of section 4 (1) (r) of the *Trustee Act 1958*.

The Common Seal of the Commissioner for Corporate Affairs was affixed 3 August, 1989.

R. C. TREVETHAN  
Commissioner for Corporate Affairs

*Co-operative Housing Societies Act 1958*  
NOTICE OF DISSOLUTION OF SOCIETIES  
A.B.C. Staff Association (Victoria) Co-operative Housing Society No. 1 Limited  
A.B.C. Staff Association (Victoria) Co-operative Housing Society No. 2 Limited  
A.B.C. Staff Association (Victoria) Co-operative Housing Society No. 3 Limited  
A.B.C. Staff Association (Victoria) Co-operative Housing Society No. 4 Limited  
Associated Tobacco Companies Co-operative Housing Society No. 11 Limited  
Associated Tobacco Companies Co-operative Housing Society No. 14 Limited  
Bairnsdale and District Co-operative Housing Society Limited  
Bairnsdale and District (No. 2) Co-operative Housing Society Limited  
Bairnsdale and District (No. 3) Co-operative Housing Society Limited  
Baxter Co-operative Housing Society Limited  
Belgrave (No. 4) Co-operative Housing Society Limited  
Bennettswood Co-operative Housing Society Limited  
British Ex-Service Legion Co-operative Housing Society Limited  
Clayton (No. 2) Co-operative Housing Society Limited  
Coburg No. 8 Co-operative Housing Society Limited  
Commercial No. 3 Co-operative Housing Society Limited  
Corio and Moorpanyal (No. 8) Co-operative Housing Society Limited  
Cranbourne Co-operative Housing Society Limited  
C.S.I.R.O. No. 2 Co-operative Housing Society Limited  
Diamond Creek Co-operative Housing Society Limited  
Elgar Co-operative Housing Society Limited  
Gaelic Co-operative Housing Society Limited  
Heidelberg District (No. 5) Co-operative Housing Society Limited

*Victoria Government Gazette*

Hobson (No. 2) Co-operative Housing Society Limited  
I.O.R. No. 2 Co-operative Housing Society Limited  
Kew Co-operative Housing Society Limited  
Kew (No. 4) Co-operative Housing Society Limited  
Netherlands Australian No. 19 Co-operative Housing Society Limited  
Northcote and District No. 4 Co-operative Housing Society Limited  
Oakleigh (No. 12) Co-operative Housing Society Limited  
Oakleigh (No. 13) Co-operative Housing Society Limited  
Wannon Co-operative Housing Society Limited  
Wannon No. 6 Co-operative Housing Society Limited  
Workmans No. 8 Co-operative Housing Society Limited  
Yarra Grange No. 4 Co-operative Housing Society Limited

Notice is hereby given that I have this day registered the dissolution of the abovenamed societies and cancelled their registration under the abovenamed Act.

Dated at Melbourne 28 June 1989

P. J. ROGAN  
Deputy Registrar of Co-operative Housing Societies

Industrial Relations Commission of Victoria  
OCCUPATIONAL SUPERANNUATION  
NOTICE OF PROPOSED AWARD  
VARIATION  
JOURNALISTS

Following the State Wage Case Decision of March 1987, notice is hereby given that The Australian Journalists Association (Victorian Branch), has made application for occupational superannuation to be inserted in the Journalists Award.

The Journalists Conciliation and Arbitration Board will meet on Tuesday, 3 October 1989 at 10.00 a.m. in the Hearing Room No. 7, Level 17, Nauru House, 80 Collins Street, Melbourne.

At that meeting the Board will consider varying the Journalists Award to provide for occupational superannuation.

Enquiries may be addressed to the Registrar, Industrial Relations Commission of Victoria, Level 18, Nauru House, 80 Collins Street, Melbourne 3000, telephone (03) 650 4431.

J. TSOUTSOULIS  
Acting Deputy Registrar

## ORDERS IN COUNCIL

*Historic Buildings Act 1981 (No. 9667)*  
AMENDMENT OF REGISTER OF  
HISTORIC BUILDINGS

Under section 14 of the *Historic Buildings Act 1981* the Governor in Council amends the Register by adding Historic Building No. 746, Eildon, 51 Grey Street, St Kilda, to the extent of all of the buildings and the land hatched which is entered in the Register Book Certificate of Title Volume 8150 Folio 861.

Dated 22 August 1989

Responsible Minister:

T. W. ROPER

Minister for Planning and Environment

KATHY OUZOUNIS

Acting Clerk of the Executive Council

*Historic Buildings Act 1981 (No. 9667)*  
AMENDMENT OF REGISTER OF  
HISTORIC BUILDINGS

Under section 14 of the *Historic Buildings Act 1981* the Governor in Council amends the Register by adding Historic Building No. 738, St Francis Xavier Chapel and Catholic Cemetery, Midland Highway, Eganstown, to the extent of the whole of the building and the whole of the land as shown in Memorial No. 117 Book 172.

Dated 22 August 1989

Responsible Minister:

T. W. ROPER

Minister for Planning and Environment

KATHY OUZOUNIS

Acting Clerk of the Executive Council

*Historic Buildings Act 1981 (No. 9667)*  
AMENDMENT OF REGISTER OF  
HISTORIC BUILDINGS

Under section 14 of the *Historic Buildings Act 1981* the Governor in Council amends the Register by adding Historic Building No. 745, Mulberry Hill, Golf Links Road, Baxter, to the extent of the house and outbuildings and the land hatched which is included on the Certificate of Title in the Register Book Volume 9037 Folio 138.

Dated 22 August 1989

Responsible Minister:

T. W. ROPER

Minister for Planning and Environment

KATHY OUZOUNIS

Acting Clerk of the Executive Council

*Historic Buildings Act 1981 (No. 9667)*  
AMENDMENT OF REGISTER OF  
HISTORIC BUILDINGS

Under section 14 of the *Historic Buildings Act 1981* the Governor in Council amends the Register by adding Historic Building No. 747, Ripplemere, 34 Grey Street, St. Kilda to the extent of all of the buildings and the land hatched which is included in the Register Book Certificate of Title Volume 8924 Folio 506.

Dated 22 August 1989

Responsible Minister:

T. W. ROPER

Minister for Planning and Environment

KATHY OUZOUNIS

Acting Clerk of the Executive Council

*Historic Buildings Act 1981 (No. 9667)*  
AMENDMENT OF REGISTER OF  
HISTORIC BUILDINGS

Under section 14 of the *Historic Buildings Act 1981* the Governor in Council amends the Register by adding Historic Building No. 744, Fyansford Hotel, 67 Hyland Road, Fyansford, to the extent of all of the buildings, with the exception of the recent bottle-shop addition (1988), and all the land in Allotments 1 and 2, Section 4, Town of Fyansford, Parish of Moorpanyal, County of Grant as listed in Memorial No. 510 Book 486 as shown hatched in the plan.

Dated 22 August 1989

Responsible Minister:

T. W. ROPER

Minister for Planning and Environment

KATHY OUZOUNIS

Acting Clerk of the Executive Council

*Historic Buildings Act 1981 (No. 9667)*  
AMENDMENT OF REGISTER OF  
HISTORIC BUILDINGS

Under section 14 of the *Historic Buildings Act 1981* the Governor in Council amends the Register by adding Historic Building No. 739, Guildford Hotel, Music Hall and Stables, Midland Highway, Guildford, to the extent of the whole of the buildings and land in Memorial 982 Book 510.

Dated 22 August 1989

Responsible Minister:

T. W. ROPER

Minister for Planning and Environment

KATHY OUZOUNIS

Acting Clerk of the Executive Council

*Historic Buildings Act 1981 (No. 9667)*  
AMENDMENT OF REGISTER OF  
HISTORIC BUILDINGS

*Crown Land (Reserves) Act 1978*  
CROWN LANDS TEMPORARILY  
RESERVED

MUNICIPAL DISTRICT OF THE SHIRE OF  
WALPEUP

**MUNICIPAL DISTRICT OF THE SHIRE OF  
HEYWOOD**

**MUNICIPAL DISTRICT OF THE SHIRE OF  
HUNTLY**

**LAWRENCE A. FISHER**  
Clerk of the Executive Council

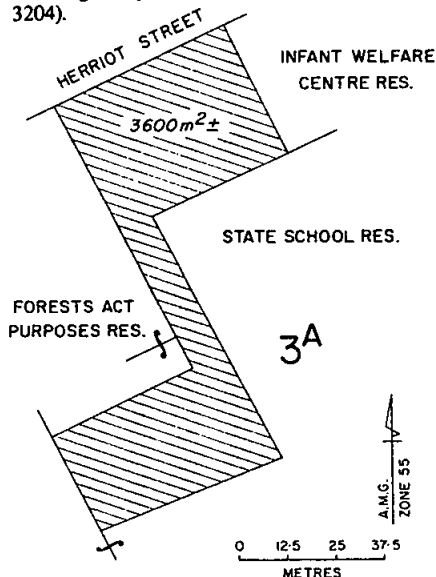


*Crown Land (Reserves) Act 1978*  
NOTICE OF INTENTION

The Governor in Council, under section 10 of the *Crown Land (Reserves) Act 1978*, gives notice of intention to revoke the following temporary reservations:

**CASTLEMAINE**—The temporary reservation for railway purposes by Order in Council of 23 November 1868 of the land comprised within the line of railway from Melbourne to Echuca so far only as the portion containing 1.336 hectares being Crown Allotment 8A, Section 2B, Parish of Castlemaine as shown on Certified Plan No. 109082 lodged in the Central Plan Office—(L6-4610).

**HEATHCOTE**—The temporary reservation by Order in Council of 11 April 1962 of 2.1 hectares, more or less, of land in the Township of Heathcote, Parish of Heathcote as a site for a State School in addition to and adjoining the site temporarily reserved therefor by Order in Council of 26 October 1925, revoked as to part by Orders in Council of 30 March 1971 and 22 August 1978, so far only as the portion containing 3600 square metres, more or less, as indicated by hatching on plan hereunder—(H 74(7)) (Rs. 3204).



Subject to Survey

**HEATHCOTE**—The temporary reservation by Order in Council of 27 September 1978 of 362 square metres of land being Crown Allotment 6, Section 3A, Township of Heathcote, Parish of

G 33 23 August 1989 2167

Heathcote as a site for Public Purposes (Purposes of the Forests Act)—(Rs. 7612).

**HUNTLY**—The temporary reservation by Order in Council of 23 April 1912 of 2.023 hectares of land adjoining Crown Allotment 3, Section 10, Parish of Huntly as a site for a State School—(L6-4610).

**TAMLEUGH**—The temporary reservation by Order in Council of 5 April 1887 of 27.81 hectares of land adjoining Crown Allotment 20, Parish of Tamleugh as a site for Water Supply Purposes—(Rs. 13914).

**YUROKE**—The temporary reservation by Order in Council of 21 February 1867 of 4047 square metres of land adjoining Crown Allotment 2A, Section 1, Parish of Yuroke as a site for Common School Purposes—(Rs. 7190).

**YUROKE**—The temporary reservation by Order in Council of 29 December 1868 of 4047 square metres of land adjoining Crown Allotment 2A, Section 1, Parish of Yuroke as a site for a Common School—(Rs. 7190).

Dated 15 August 1989

Responsible Minister:

KAY SETCHES

Minister for Conservation, Forests and Lands

LAWRENCE A. FISHER

Clerk of the Executive Council

*Crown Land (Reserves) Act 1978*  
REVOCATION OF TEMPORARY  
RESERVATIONS

The Governor in Council, under section 10 of the *Crown Land (Reserves) Act 1978*, revokes the following temporary reservations:

**BASS**—The temporary reservation by Order in Council of 25 November 1958 of 1821 square metres of land in the Township of Bass, Parish of Woolamai as a site for a Public Hall—(Rs. 7756).

**COOLUNGOOLUN**—The temporary reservation by Order in Council of 26 June 1876 of 2.234 hectares of land adjoining Crown Allotment 4F, Parish of Coolungoolun as a site for Public Purposes—(Rs. 9962).

**COOLUNGOOLUN**—The temporary reservation by Order in Council of 5 December 1900 of 1.029 hectares of land adjoining Crown Allotment 4F, Parish of Coolungoolun as a site for Supply of Gravel—(L10-4193).

**COOROOPAJERRUP**—The temporary reservation by Order in Council of 6 December 1955 of 4047 square metres of land adjoining Crown Allotment 15A, Section 4, Parish of Cooroopajerrup as a site for a Public Hall—(Rs. 7406).

2168 G 33 23 August 1989

**SMYTHESDALE**—The temporary reservation by Order in Council of 12 February 1974 of 7621 square metres of land being Crown Allotment 9, Section 39, Township of Smythesdale, Parish of Smythesdale as a site for State School Purposes—(Rs.9858).

**SMYTHESDALE**—The temporary reservation by Order in Council of 31 May 1938 of 1467 square metres of land adjoining Crown Allotment 8, Section 39, Township of Smythesdale, Parish of Smythesdale as a site for Public Buildings—(Rs.4783).

**SWANWATER**—The temporary reservation by Order in Council of 5 April 1887 of 2.023 hectares of land in Section E, Parish of Swanwater as a site for a State School—(L6-2144).

**WANGARATTA**—The temporary reservation by Order in Council of 18 March 1982 of 530 square metres of land being Crown Allotment 4A, Section 31, Township of Wangaratta as a site for Departmental Residence—(Rs.12028).

Dated 15 August 1989

Responsible Minister:

**KAY SETCHES**

Minister for Conservation, Forests and Lands

**LAWRENCE A. FISHER**

Clerk of the Executive Council

*Crown Land (Reserves) Act 1978*

**INCORPORATION OF COMMITTEE OF  
MANAGEMENT OF SEAFORD  
FORESHORE RESERVE**

The Governor in Council, under section 14A (1) of the *Crown Land (Reserves) Act 1978*, being satisfied that it is in the public interests to declare to be a corporation the Committee of Management appointed under section 14 (2) of the Act of the land described in the schedule hereunder—

- (a) declares that the Committee of Management shall be a corporation;
- (b) assigns the name "Seaford Foreshore Committee of Management Incorporated" to the corporation; and—

under section 14B (3) of the Act, appoints Warren Phillip Partington to be Chairperson of the corporation.

**SCHEDULE**

Crown Allotment 11A, Section A, Parish of Frankston specified as being permanently reserved for the purposes of conservation of an area of natural interest and public recreation by Order in Council of 23 December 1986—Rs.4674.

*Victoria Government Gazette*

Dated 15 August 1989

Responsible Minister:

**KAY SETCHES**

Minister for Conservation, Forests and Lands

**LAWRENCE A. FISHER**

Clerk of the Executive Council

*Crown Land (Reserves) Act 1978*

**INCORPORATION OF COMMITTEE OF  
MANAGEMENT OF GORMANDALE  
RECREATION RESERVE**

The Governor in Council, under section 14A (1) of the *Crown Land (Reserves) Act 1978*, being satisfied that it is in the public interests to declare to be a corporation the Committee of Management appointed under section 14 (2) of the Act of the land described in the schedule hereunder—

- (a) declares that the Committee of Management shall be a corporation;
- (b) assigns the name "Gormandale Recreation Reserve Committee Incorporated" to the corporation; and—

under section 14B (3) of the Act, appoints Garry James Thexton to be Chairperson of the corporation.

**SCHEDULE**

The lands in the Parish of Willung temporarily reserved as sites for public recreation by Orders in Council of 21 November 1950 and 18 March 1952—Rs.6595.

Dated 15 August 1989

Responsible Minister:

**KAY SETCHES**

Minister for Conservation, Forests and Lands

**LAWRENCE A. FISHER**

Clerk of the Executive Council

*Land Act 1958*

**UNUSED ROAD CLOSED**

The Governor in Council, under section 349 of the *Land Act 1958* and with the consent in writing of the municipality concerned and the adjoining owners, closes the following unused road:

**MUNICIPAL DISTRICT OF THE SHIRE OF  
MANSFIELD**

**DOOLAM**—The road in the Parish of Doolam shown as Crown Allotment 113E on Certified Plan No. 109515 lodged in the Central Plan Office—(GL10255).

Dated 15 August 1989

Responsible Minister:

**KAY SETCHES**

Minister for Conservation, Forests and Lands

**LAWRENCE A. FISHER**

Clerk of the Executive Council

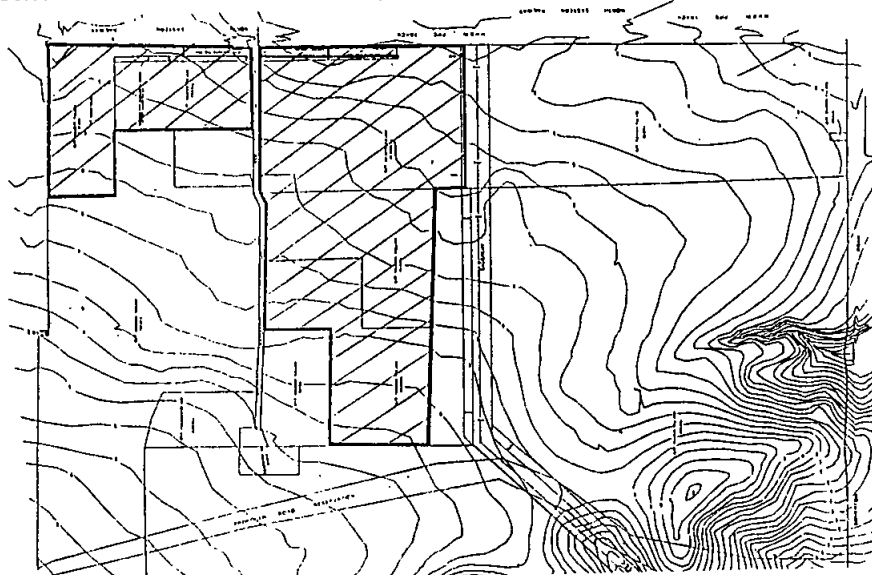
*Land Acquisition and Compensation Act 1986*

CERTIFICATION OF LAND UNDER SECTION 5 (3)

Under the power found in section 5 (3) of the *Land Acquisition and Compensation Act 1986* and on the recommendation of the Attorney-General, the Governor in Council certifies the land described in the Schedule hereunder as land for which reservation is unnecessary or undesirable, for the purposes of acquisition by the Urban Land Authority.

SCHEDULE

1. Part of Crown Portion 15 Parish of Yuroke being the whole of the land in Certificate of Title Volume 6143 Folio 529.
2. Part of Crown Portion 15 Parish of Yuroke being the whole of the land in Certificate of Title Volume 8972 Folio 972.
3. Part of Crown Portion 15 Parish of Yuroke being the whole of the land in Certificate of Title Volume 8972 Folio 968.
4. Part of Crown Portion 15 Parish of Yuroke being the whole of the land in Certificate of Title Volume 8972 Folio 969.
5. Part of Crown Portion 15 Parish of Yuroke being the whole of the land in Certificate of Title Volume 8972 Folio 970.
6. Part of Crown Portion 15 Parish of Yuroke being the whole of the land in Certificate of Title Volume 8972 Folio 971.
7. Lot One on Plan of Subdivision No. 143360 being the whole of the land in Certificate of Title Volume 9524 Folio 572.
8. Lot 2 on Plan of Subdivision No. 143360 being the whole of the land in Certificate of Title Volume 9524 Folio 573.
9. Part of Crown Portion 15 Parish of Yuroke being part of the land in a Crown Grant dated 31 December 1840 number 23370 and being part of the land described in a conveyance dated 17 October 1848 number 595 book F and being the whole of the land subject to Application No. 55886.



Dated 21 August 1989

Responsible Minister:

ANDREW McCUTCHEON  
Attorney-General

KATHY OUZOUNIS  
Acting Clerk of the Executive Council

2170 G 33 23 August 1989

*Melbourne and Metropolitan Board of Works  
Act 1958*

**THE INCLUSION OF PART OF THE SHIRE  
OF MELTON IN THE METROPOLIS FOR  
DRAINAGE, SEWERAGE AND WATER  
SUPPLY PURPOSES**

The Governor in Council, under section 3 of the *Melbourne and Metropolitan Board of Works Act 1958* ("the Act") directs that:

**1. Operative Date**

This Order shall come into force on 1 September 1989 ("the operative date").

**2. Inclusion in Metropolis for Drainage Purposes**

As on and from the operative date the land described in the First Schedule hereto shall be included in the metropolis for drainage purposes within the area of control of the Melbourne and Metropolitan Board of Works ("the Board") and Parts I, IV, V, VI, VIII, IX and X of the Act shall apply to such land.

**3. Inclusion in Metropolis for Drainage, Sewerage and Water Supply Purposes**

As on and from the operative date the lands described in Parts 1 and 2 of the Second Schedule hereto shall be included in the metropolis for drainage, sewerage and water supply purposes within the control of the Board and Parts I to VI inclusive and Parts VIII to X inclusive of the Act shall apply to such lands.

**4. Variation of Order**

As on from the operative date, the Order in Council made on 15 December 1987 and published in the *Government Gazette* dated 23 December 1987, including part of the Shire of Melton in the metropolis for water supply purposes, shall be varied by the inclusion, for drainage and sewerage purposes, of the land described in the Third Schedule hereto within the area of control of the Board and Parts III and X of the Act shall apply to such land.

**First Schedule**

All that land in the Shire of Melton commencing at a point on the southern boundary of the said shire with its intersection with the eastern alignment of Hopkins Road; thence westerly along the last-mentioned shire boundary to the south-western corner of the Parish of Derrimut; thence generally northerly along the western boundary of the last-mentioned parish to the centre line of Kororoit Creek; thence generally south-westerly along that centreline to a line in continuation of the western boundary of Lot 48 on Lodged Plan No. 204422; thence north-westerly and northerly along that boundary to the intersection with Vere Court; thence generally northerly along the eastern alignment of the last-mentioned court and a line in

*Victoria Government Gazette*

continuation to the northern alignment of Taylors Road; thence easterly along that alignment to the intersection with the western alignment of Plumpton Road; thence northerly along that alignment to the southern alignment of Rockbank Road; thence north-easterly along that alignment to the north-western corner of Crown Allotment 4A, Section B, Parish of Maribyrnong; thence south-easterly and easterly along the western boundary of the said allotment and the western and southern boundaries of Lot 1, Lodged Plan No. 115628 to the western boundary of Crown Allotment 6 Section B of the last-mentioned parish; thence northerly along that boundary to the north-western corner of the said allotment; thence north-easterly along the northern boundaries of Crown Allotments 6, 7, 10 and 11, Section B of the last-mentioned parish to the western boundary of Crown Allotment 15, Section B; thence southerly along the last-mentioned boundary to the northern alignment of Taylors Road; thence easterly along the last-mentioned alignment to a point in line with the western boundary of Crown Allotment B, Section 3 of the last-mentioned parish; thence southerly along that line to the centreline of Kororoit Creek; thence generally southerly along that centreline to a point in line with the western boundary of Crown Allotment A, Section 28, Parish of Derrimut; thence south-westerly and southerly along that line and the western boundary of the last-mentioned allotment and further southerly along the eastern alignment of Clarke Road to the northern alignment of the Western Highway; thence westerly along that alignment to a point in line with the western boundary of Crown Allotment 4, Section 24 of the last-mentioned parish; thence southerly along that line to the southern alignment of the North Western Railway; thence north-westerly along that alignment to the eastern alignment of Hopkins Road; thence southerly along that alignment to the point of commencement.

**Second Schedule**

**Part 1**

All that land in the Shire of Melton commencing on the southern boundary of the Shire of Melton at its intersection with a line being 20.92 kilometres radius from the General Post Office in Melbourne; thence westerly along the last-mentioned Shire boundary to the eastern alignment of Hopkins Road; thence northerly along that alignment to the southern alignment of the North Western Railway; thence south-easterly along that alignment to the western alignment of Crown Allotment 4, Section 24, Parish of Derrimut; thence northerly along that alignment and a line across the Western Highway to the southern boundary of Lot 4, Lodged Plan

No. 116035; thence easterly along the southern boundaries of Lots 4, 3, 2 and 1 of the last-mentioned Lodged Plan to the eastern alignment of Clarke Road; thence northerly along that alignment and further northerly and north-easterly along the western boundary of Crown Allotment A, Section 28 of the last-mentioned parish to the centreline of Kororoit Creek; thence generally northerly along that centreline to a point in line with the western boundary of Crown Allotment B, Section 3, Parish of Maribyrnong; thence northerly along that boundary to the northern alignment of Taylors Road; thence westerly along that alignment to the south-western corner of Crown Allotment 15, Section B of the last-mentioned parish; thence northerly and easterly along the western and northern boundary of the last-mentioned allotment, a line across Gourlay Road and along the northern boundary of Crown Allotment 18, Section B of the last-mentioned parish to the western boundary of Crown Allotment 21, Section B of the last-mentioned parish; thence southerly along that boundary to the centreline of an unnamed Government road; thence easterly along that centreline to the intersection with a line being 20.92 kilometres radius from the General Post Office in Melbourne; thence generally southerly along that line to the point of commencement.

#### Part 2

All that land in the Shire of Melton commencing at a point on the western boundary of the Parish of Maribyrnong and being the western alignment of Plumpton Road at its intersection with the southern alignment of Rockbank Road; thence northerly along the last-mentioned parish boundary to the northern alignment of Holden Road and being the northern boundary of the last-mentioned parish; thence easterly along that alignment to the Northern Railway; thence south-easterly by that railway to the intersection of a line in continuation of the western boundary of Crown Allotment 2A, Section 26 of the last-mentioned parish; thence southerly along a line and along the last-mentioned boundary to the southernmost angle of the last-mentioned allotment; thence by a line in a south-westerly direction to the south-eastern corner of Lot 4, Lodged Plan No. 51229; thence southerly by a line in continuation of the eastern boundary of Lot 4 to the centreline of Keilor-Melton Road; thence westerly along that centreline to the intersection with the centreline of Rockbank Road; thence south-westerly along that centreline to a line in continuation of the western alignment of Crown Allotment 13, Section B of the last-mentioned parish; thence south-easterly along that line and the western boundary of the last-mentioned allotment to the

northern alignment of Crown Allotment 11, Section B of the last-mentioned parish; thence south-westerly along the northern boundaries of Crown Allotments 11, 10, 7 and 6, Section B of the last-mentioned parish to the northern-western corner of the said Crown Allotment 6, Section B; thence southerly along the western boundary of that allotment to the southern boundary of Lot 1, Lodged Plan No. 115628; thence westerly and north-westerly along the southern and western boundaries of that lot and further north-westerly along the western boundary of Crown Allotment 4A, Section B of the last-mentioned Parish to the southern alignment of Rockbank Road; thence south-westerly along that alignment to the point of commencement.

#### Third Schedule

All that piece of land in the Shire of Melton commencing at the south-western corner of Crown Allotment 20, Section B, Parish of Maribyrnong, and being a point on the eastern boundary of the aforesaid Shire of Melton; thence westerly along the southern boundary of Crown Allotment 19, a line across Gourlay Road and along the southern boundary of Crown Allotment 14 of the eastern boundary of Crown Allotment 13, Section B; thence south-easterly, south-westerly and north-westerly along the eastern, southern, and western boundary of the last-mentioned allotment and a line in continuation to the centreline of Rockbank Road; thence north-easterly along that centreline to the centreline of Keilor-Melton Road; thence easterly along that centreline to a point in line with the eastern boundary of Lot 4, Lodged Plan No. 51229; thence northerly by a line to the south-eastern corner of the last-mentioned lot; thence by a line in a north-easterly direction to the southern most angle of Crown Allotment 2A, Section 26, being also a point on the aforementioned eastern boundary of the Shire of Melton; thence southerly, westerly and further southerly along the last-mentioned boundary to the point of commencement.

Dated 15 August 1989

Responsible Minister:

R. W. WALSH  
Minister for Water Resources

LAWRENCE A. FISHER  
Clerk of the Executive Council

*Water Act 1958*

RURAL WATER COMMISSION OF  
VICTORIA

Bacchus Marsh Irrigation District  
Portion Excised

The Governor in Council, under the provisions of section 62B (6) of the *Water Act 1958*, approves

2172 G 33 23 August 1989

of the excision of the land shown by the green colour on the accompanying plan (Corr. No. 76/27050) from the Bacchus Marsh Irrigation District as on and from 31 August 1989.

Dated 15 August 1989

Responsible Minister:

R. W. WALSH  
Minister for Water Resources

LAWRENCE A. FISHER  
Clerk of the Executive Council

---

*Water Act 1958*

RURAL WATER COMMISSION OF  
VICTORIA

Goulburn-Murray Irrigation District  
Murray Valley Irrigation Area  
Portions Excised

The Governor in Council, under the provisions of section 62b (6) of the *Water Act 1958*, approves of the excision of the lands shown by the green colour on the accompanying plans (Corr. Nos 89/07030 and 89/07340) from the Murray Valley Irrigation Area of the Goulburn-Murray Irrigation District as on and from 31 August 1989.

Dated 15 August 1989

Responsible Minister:

R. W. WALSH  
Minister for Water Resources

LAWRENCE A. FISHER  
Clerk of the Executive Council

---

*Water Act 1958*

RURAL WATER COMMISSION OF  
VICTORIA

Goulburn-Murray Irrigation District  
Rochester Irrigation Area  
Portion Excised

The Governor in Council, under the provisions of section 62b (6) of the *Water Act 1958*, approves of the excision of the land shown by the green colour on the accompanying plan (Corr. No. 89/06963) from the Rochester Irrigation Area of the Goulburn-Murray Irrigation District as on and from 31 August 1989.

Dated 15 August 1989

Responsible Minister:

R. W. WALSH  
Minister for Water Resources

LAWRENCE A. FISHER  
Clerk of the Executive Council

---

*Victoria Government Gazette*

*Water Act 1958*

RURAL WATER COMMISSION OF  
VICTORIA

Goulburn-Murray Irrigation District  
Boort Irrigation Area  
Portions Excised

The Governor in Council, under the provisions of section 62b (6) of the *Water Act 1958*, approves of the excision of the lands shown by the green colour on the accompanying plans (Corr. Nos 70/13191, 85/10938 and 89/06955) from the Boort Irrigation Area of the Goulburn-Murray Irrigation District as on and from 31 August 1989.

Dated 15 August 1989

Responsible Minister:

R. W. WALSH  
Minister for Water Resources

LAWRENCE A. FISHER  
Clerk of the Executive Council

---

*Water Act 1958*

RURAL WATER COMMISSION OF  
VICTORIA

Campaspe Irrigation District  
Portion Excised

The Governor in Council, under the provisions of section 62b (6) of the *Water Act 1958*, approves of the excision of the land shown by the green colour on the accompanying plan (Corr. No. 89/06971) from the Campaspe Irrigation District as on and from 31 August 1989.

Dated 15 August 1989

Responsible Minister:

R. W. WALSH  
Minister for Water Resources

LAWRENCE A. FISHER  
Clerk of the Executive Council

---

**TENDERS**

**MINISTRY OF HOUSING AND  
CONSTRUCTION—VICTORIA**

Major Works Tenders are invited for the purposes indicated hereunder and must be forwarded in the Ministry's coloured envelope and endorsed "Major Works Tender for".

The tender must either be—  
lodged by hand in the box marked "Tenders" on First Floor, 2 Treasury Place, Melbourne, received by mail.  
received by facsimile machine on (03) 651 1738 and immediately confirmed by mail on the Ministry's Tender Form.

No tender will be considered if received later than 2.00 p.m. on the closing date indicated hereunder for that work, or received by any other means.

Note: Telex and telegram tenders are no longer accepted. Tenders received by a mail delivery after the closing date and time are no longer accepted.

Tender documents are available for pick-up from the Contracts Office, Room 44, Ground Floor, 2 Treasury Place, Melbourne between 8.30 a.m.—12.30 p.m. and 1.30 p.m.—4.00 p.m. (posting will only occur outside 32 km from the G.P.O.) and where indicated at the Provincial Works Office.

Enquiries: Telephone (03) 651 2453/4.

**Wednesday, 30 August 1989**

**BENDIGO**—New kitchen extension and existing kitchen upgrade, H. M. Prison. (W.O. Bendigo.)

**BERWICK**—*Re-advertised and amended documentation*: Manufacture and install timber glazed screens, Stage 1, Berwick Lodge Primary School.

**BLACK ROCK**—*Re-advertised*: Construction of new student toilets, Primary School.

**FRANKSTON**—Construction Stage 1—Technology Centre, Metal Fabrication Building, College of T.A.F.E.

**GEELONG EAST**—Fire and water service upgrade, Technical School. (W.O. Geelong.)

**MELBOURNE**—Major repairs to lead and slate roof, Government House.

**SUNBURY**—Supply and install pneumatic briquette conveying system, Caloola Training Centre.

**TONGALA**—*Re-advertised and amended*: Internal and external renovations, Consolidated School. (W.O. Bendigo, Shepparton and Wangaratta.)

**Wednesday, 6 September 1989**

**NEERIM SOUTH**—*Re-advertised and amended documentation*: Internal and external maintenance, Primary School. (W.O. Traralgon.)

**WARRNAMBOOL**—Asbestos removal, Brierly Mental Hospital.

**Wednesday, 13 September 1989**

**ARARAT**—Alterations to meal service units and dining rooms, Aradale Mental Hospital.

**CROYDON**—Services connection and civil works, Modular Building Complex—Contract 3, Outer Eastern College of T.A.F.E.

**Wednesday, 20 September 1989**

**BENDIGO**—Refurbishment—Stage 2, State Public Offices. (W.O. Bendigo.)

**BARRY PULLEN**

Minister for Housing and Construction  
Ministry of Housing and Construction  
Melbourne, 14 August 1989

**DEPARTMENT OF PROPERTY  
AND SERVICES**

Property and Assets Division

Tenders are invited for the service indicated hereunder and will be received at the Property and Assets Division, Department of Property and Services, 3rd Floor, 35 Spring Street, Melbourne until 2.00 p.m. on the date shown.

Specifications and tender documents are available from the Property and Assets Division at the above address, telephone (03) 651 3581.

Late Tenders will not be considered.

Closing—6 August 1989.

Maintenance Cleaning

**GEELONG**—Police, 38 Fenwick Street. Term: 1 October 1989 to 30 September 1992. Rise and Fall.

Chest X-ray Clinic, 40 Little Malop Street. Term: 1 October 1989 to 30 September 1992. Rise and Fall.

**NORTH GEELONG**—Police Station, 213 Melbourne Road. Term: 1 October 1989 to 30 September 1992. Rise and Fall.

**CORIO**—Community Services Victoria, 1st Floor, Corio Village Shopping Centre, Bacchus Marsh Road. Term: 1 October 1989 to 30 September 1992. Rise and Fall.

**LORNE**—Police Station and Cells, Smith Street. Term: 1 October 1989 to 30 September 1992. Rise and Fall.

**LARA**—Police Station, Rennie Street. Term: 1 October 1989 to 30 September 1992. Rise and Fall.

2174 G 33 23 August 1989

BARWON HEADS—Police Station,  
Hitchcock Avenue. Term: 1 October 1989 to 30  
September 1992. Rise and Fall.

WARRNAMBOOL—Ministry of Housing  
and Construction, 125 Kepler Street. Term: 1  
October 1989 to 30 September 1990. Fixed Price.

DIMBOOLA—Police Station and Cells, 57  
Lloyd Street. Term: 1 October 1989 to 30  
September 1992. Rise and Fall.

---

*Victoria Government Gazette*

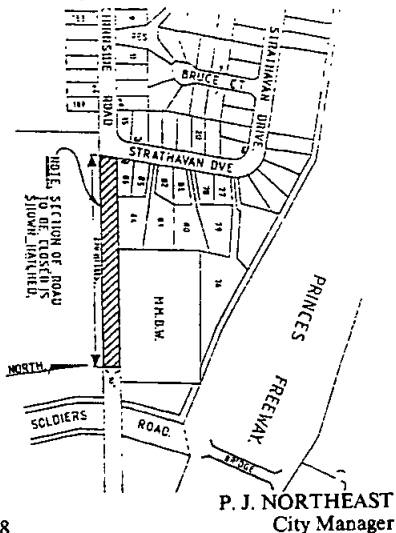


**PRIVATE  
ADVERTISEMENTS**

**CITY OF BERWICK  
Road Discontinuance**

Pursuant to section 528 (2) of the *Local Government Act* 1958, and having given notice of the proposed discontinuance in accordance with the Act, and considered all written objections received by it (if any), the Council of the City of Berwick, at its ordinary meeting held on 4 July 1989, resolved as follows:

- (a) That part of the road, as hatched on the plan endorsed hereunder, be discontinued.
- (b) That any public statutory corporation which immediately before the making of the relevant resolution discontinuing the road had or possessed any right, title, power, authority or interest in relation to part of the road (whether by virtue of an easement or grant or by force of any Act) with respect to or in connection with any drains, pipes, wires or cables laid or erected in, on or over the said road, for the purpose of drainage, or sewerage or for the supply of water, gas or electricity or for telephone or telegram or other like purpose shall continue and (where necessary) be deemed to have continued to have and possess the same right, title, power, authority or interest in or in relation to the said land upon discontinuance of the road.
- (c) That the section of road be retained for Municipal Purposes.

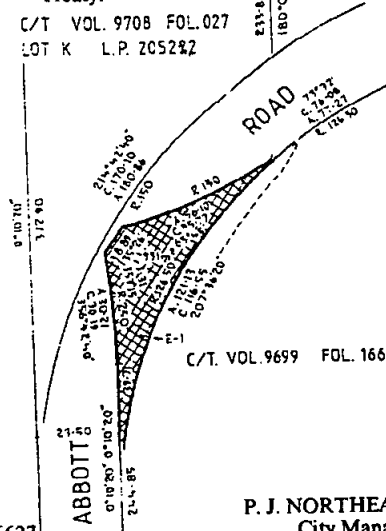


6628

**CITY OF BERWICK  
Road Discontinuance**

Pursuant to section 528 (2) of the *Local Government Act* 1958, and having given notice of the proposed discontinuance in accordance with the Act, and considered all written objections received by it (if any), the Council of the City of Berwick, at its ordinary meeting held on 4 July 1989, resolved as follows:

- (a) That part of the road, as hatched on the plan endorsed hereunder, be discontinued.
- (b) That any public statutory corporation which immediately before the making of the relevant resolution discontinuing the road had or possessed any right, title, power, authority or interest in relation to part of the road (whether by virtue of an easement or grant or by force of any Act) with respect to or in connection with any drains, pipes, wires or cables laid or erected in, on or over the said road, for the purpose of drainage, or sewerage or for the supply of water, gas or electricity or for telephone or telegram or other like purpose shall continue and (where necessary) be deemed to have continued to have and possess the same right, title, power, authority or interest in or in relation to the said land upon discontinuance of the road.
- (c) That the section of road be sold by Private Treaty.



6627

**P. J. NORTHEAST  
City Manager**

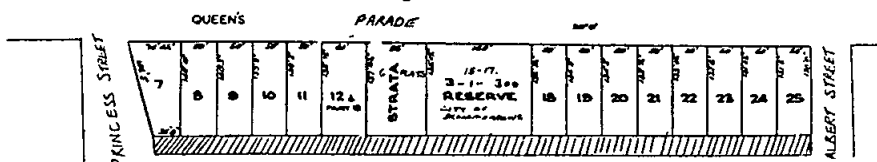
## CITY OF BROADMEADOWS

## Road Closure

Whereas the Council of the City of Broadmeadows has done all those things required by section 528 (2) of the *Local Government Act* 1958 (as amended) to be done prior to the making of this resolution and has formed the opinion that the road hereinafter mentioned is not reasonably required as a road for public use.

Now the said Council of the City of Broadmeadows pursuant to the power given to it by section 528 (2) of the said Act hereby resolves and directs:

- (a) That the road running at the rear of properties in Queen's Parade between Princess and Albert Streets, Fawkner and being more particularly shown hatched on the attached plan whether or not a public highway (but not being a road set out on Crown land) shall be discontinued from Lot 7 to Lot 25 inclusive, Queens Parade, Fawkner.
- (b) That notwithstanding such discontinuance the Melbourne and Metropolitan Board of Works shall continue to have and possess the same right title power authority or interest in on in relation to the whole of the said land as it had or possessed prior to such discontinuance with respect to any drains or pipes laid or constructed in, on or over such land for the purposes of drainage or sewerage.
- (c) That subject to the right title power authority or interest of such authority, the land in the said road shall vest in the municipality until sold by private treaty and when sold will be encumbered with easement for drainage.



6581

B. D. McGREGOR  
Chief Executive Officer

## CITY OF BROADMEADOWS

## By-Law No. 89

Notice is hereby given that the Council of the City of Broadmeadows pursuant to the powers conferred by the *Local Government Act* 1958 has by resolution adopted on 17 July 1989 and confirmed on 14 August 1989 made a By-Law No. 89 for the purposes of—

- (i) preventing and extinguishing fires;
- (ii) suppressing nuisances;
- (iii) regulating the times during which incinerators or fires in the open air may be lit on property wholly or partly for residential purposes to between 10.00 a.m. and 3.00 p.m. on 30 June in any year only;
- (iv) generally for maintaining the good rule and government of the municipality.

A copy of the By-law is open for inspection free of charge during normal office hours.

B. D. McGREGOR  
Chief Executive Officer

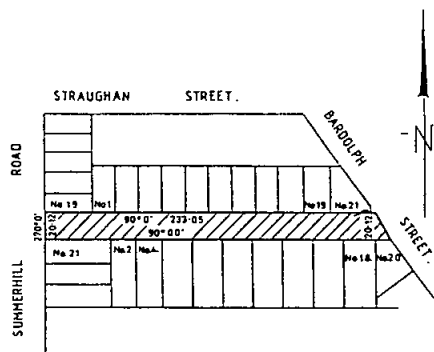
6640

## CITY OF CAMBERWELL

## Re-naming of Street

Notice is hereby given that the City of Camberwell has resolved pursuant to section 535 (4) of the *Local Government Act* 1958, that the

name of Station Street, Burwood be changed to Station Avenue, Burwood, as shown hatched on the plan below.



LAND SHOWN THUS BEING STATION STREET  
BURWOOD TO BE RENAMED STATION AVENUE  
PURSUANT TO SECTION 535(4) OF THE LOCAL  
GOVERNMENT ACT 1958.

6647

BRIAN JONES  
Chief Executive Officer

## CITY OF COBURG

Notice is hereby given that the City of Coburg has appointed Sgt. Graham Stanby Obst, No. 18507 as a prosecuting officer to the legal proceedings on behalf of the council for and in connection with breaches of non-observances of the Local Government Act or any Act which the Council from time to time is empowered to enforce and any By-laws, Rules and Regulations made under such Acts in lieu of Sen. Sgt. Peter McManus, No. 17705.

J. R. DIFFEN  
City Manager

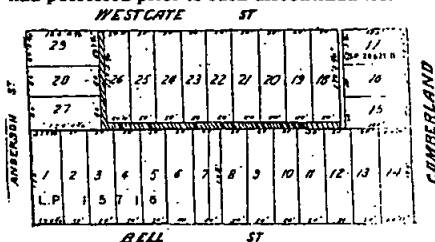
6641

## CITY OF COBURG

## Road Discontinuance

Pursuant to section 528 (2) of the *Local Government Act 1958*, the Council of the City of Coburg at its Ordinary Meeting of Council held on 22 May 1989, resolved that the road bounded by Bell, Westgate, Anderson Streets and Cumberland Road and shown hatched on the plan hereunder, be discontinued and sold by private treaty.

Notwithstanding such discontinuance the Council of the City of Coburg and the Melbourne and Metropolitan Board of Works shall continue to have and possess the same right, title, power, authority or interest in or in relation to the whole of the land shown hatched on the said plan as it had possessed prior to such discontinuance.



J. R. DIFFEN  
City Manager

6642

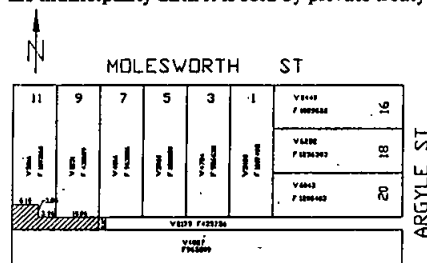
## CITY OF FOOTSCRAY

## Road Discontinuance

Whereas the Council of the City of Footscray has, pursuant to section 528 (2) of the *Local Government Act 1958*, formed the opinion that the road at the rear 9-11 Molesworth Street and abutting 13 Molesworth Street is not reasonably required for public use and has, not less than one month before formally directing by resolution that the said road be discontinued, published a public notice in a newspaper generally circulating in the municipal district, and given written notice to the last registered owner of the land in the

road and the owners and occupiers of lands abutting or immediately adjacent to the road of the proposed discontinuance, and has considered all (if any) written objections to the proposal.

Now therefore the Council of the City of Footscray by resolution on 24 July 1989, has directed the said road which is shown by hatching on the plan hereunder be discontinued and the land being the road so discontinued shall vest in the municipality until it is sold by private treaty.



AREA OF RIGHT OF WAY SHOWN HATCHED IS TO BE CLOSED & SOLD TO ABUTTING OWNERS UNDER SECTION 528(2) OF THE LOCAL GOVERNMENT ACT PROVIDED STORMWATER & SEWERAGE, EASEMENT RIGHTS ARE MAINTAINED.

Notwithstanding such discontinuance the Melbourne and Metropolitan Board of Works shall continue to have and possess the same right title power authority or interest in or relation to the whole of the land shown by hatching on the said plan as it had or possessed prior to such discontinuance with respect to or in connection with any drains or pipes laid or erected in or on or over such land for the purpose of drainage or sewerage.

G. L. PEARCE

6639 Chief Executive Officer and Town Clerk

## CITY OF FRANKSTON

## Open Air Burning and Incinerator By-Law No. 128

Notice is hereby given that the Council of the City of Frankston did at its meeting held on 14 August 1989, confirm the adoption of the Open Air Burning and Incinerator By-Law No. 128.

The purposes of the By-Law are to repeal By-Law No. 122, preventing and extinguishing fires, suppressing nuisances, and regulating the times during which incinerators may be used on residential properties.

A copy of the By-Law is available for inspection, free of charge during office hours at the Civic Centre, Davey Street, Frankston.

A. H. BUTLER  
Chief Executive Officer

6660

2178 G 33 23 August 1989

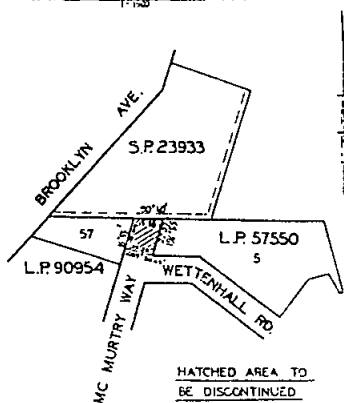
**CITY OF FRANKSTON**  
**Discontinuance of part of McMurtry Way,**  
**Frankston**

Notice is hereby given that the Council of the City of Frankston, being of the opinion that the part of McMurtry Way on Plans of Subdivision 25887 and 83112 and shown hatched on Council Plan M384A is not required for public use and having complied with the provisions of section 528 (2) of the *Local Government Act* 1958, has resolved that the portion of the roadway shown hatched on the said Council Plan shown hereunder be discontinued.

Notice is hereby further given that the Council has further resolved that the discontinued portion of the road be sold by treaty.

**CITY OF FRANKSTON**  
**DISCONTINUANCE OF PART OF**  
**MC MURTRY WAY**

PART OF CROWN ALLOTMENT 31A  
TOWNSHIP OF FRANKSTON  
COUNTY OF MORNINGTON  
SCALE 1:1000 METRES



6583

**A. H. BUTLER**  
Chief Executive Officer

**CITY OF GEELONG**  
**Loan No. 85**

**Melbourne and Geelong Debentures**  
**Inscribed Stock and Mortgages Act**

Notice is hereby given that the Council of the City of Geelong intends to borrow a principal sum of \$75 000 for the purpose of repaying the balance of Loan No. 62 maturing 24 September 1989. The period of the loan shall be four years due 24 September 1993. Repayment of the loan will be by equal half-yearly instalments including principal and interest and a final instalment of principal on the due date for the equivalent of

Victoria Government Gazette

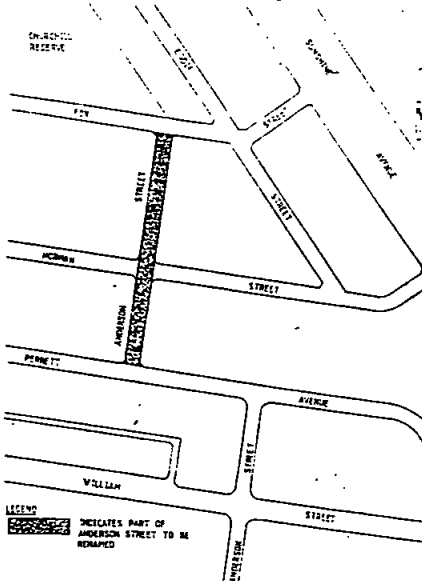
which amount the lender has undertaken to grant a further loan. The rate of interest payable during the period of the loan will be 15.5 per cent per annum. The lender will be Westpac Savings Bank Ltd.

**T. J. T. NEAL**  
Town Clerk and Chief  
Administrative Officer

6592

Notice is hereby given that the Council of the City of Keilor resolved on 1 August 1989, that the portion of Anderson Street, St Albans between Perrett Avenue and Fox Street be renamed "Honey Grove" in accordance with the provisions of section 535 (4) of the *Local Government Act* 1958 (as amended).

That portion of Anderson Street to be renamed Honey Grove is shown on the plan hereunder—



6623

**JOHN R. CASTLE**  
Town Clerk

**CITY OF WILLIAMSTOWN**  
**Road Closure**

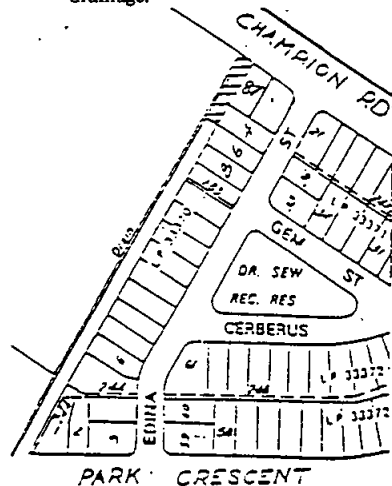
Whereas the Council of the City of Williamstown has done all those things required by section 528 (2) of the *Local Government Act* 1958 (as amended) to be done prior to the making of this resolution and has formed the opinion that the road hereinafter mentioned is not reasonably required as a road for public use.

Now the said Council of the City of Williamstown pursuant to the power given to it

*Victoria Government Gazette*

by section 528 (2) of the said Act hereby resolves and directs:

- (a) that the unnamed road running southerly from the north-west corner of 87 Champion Road to the south-west corner of 4 Edina Street, and more particular shown cross-hatched on the attached plan whether or not a public highway (but not being a road set out on Crown land) shall be discontinued;
- (b) that notwithstanding such discontinuance, the Melbourne and Metropolitan Board of Works shall continue to have and possess the same right title power authority or interest in or in relation to the whole of the said land as it had or possessed prior to such discontinuance with respect to any drains or pipes laid or constructed in, on or over such land for the purposes of drainage or sewerage;
- (c) that subject to the right title power authority or interest of such Authority, the land in the said road shall vest in the Municipality to be retained by it until it is sold by private treaty, and when sold will be encumbered as an easement for drainage.



6578 R. A. McCLEAN  
Chief Executive Officer

*Planning and Environment Act 1987*  
**NOTICE OF AMENDMENT**

The Shire of Bulla has prepared Amendment No. L10 to the Bulla Planning Scheme. The amendment affects land at Barrymore Road, Greenvale (north side—approximately 125 m west of Greenvale Drive). The amendment

G 33 23 August 1989 2179

proposes to change the Planning Scheme by rezoning the land from Reserved Living to Public Purposes 19—Local Government. The rezoning will enable the comprehensive development of the site to occur for the purposes of community facilities in accordance with a concept plan.

The amendment can be inspected at the Shire of Bulla, 36 Macedon Street, Sunbury or at the Ministry for Planning and Environment, 477 Collins Street, Melbourne.

Submissions about the amendment must be sent to the Shire Secretary, Shire of Bulla, P.O. Box 42, Sunbury 3429 by 25 September 1989.

6601 JOHN W. WATSON  
Shire Secretary

*Planning and Environment Act 1987*

**SHIRE OF BUNGAREE**

**Notice of Amendment to a Planning Scheme**

The Shire of Bungaree has prepared Amendment No. L3 to the Bungaree Planning Scheme—Local Section—Chapter 1.

The amendment proposes to amend the local section for the purpose of providing comprehensive and orderly mining controls in the Shire of Bungaree and to bring provisions relating to mining controls into line with the State Section definitions.

The amendment can be inspected at Shire of Bungaree, Shire Offices, Western Highway, Leigh Creek; Ministry for Planning and Environment, Central Highlands and Wimmera Regional Office, Cnr Mair and Doveton Streets, Ballarat; Ministry for Planning and Environment, The Oldersfleet Buildings, 477 Collins Street, Melbourne.

Submissions about the amendment must be sent to the Shire Secretary, Shire of Bungaree, Western Highway, Leigh Creek, 3352 by 25 September 1989.

6574 S. G. CORNISH, Shire Engineer

*Planning and Environment Act 1987*

**SHIRE OF BULN BULN**

**Notice of Amendment to a Planning Scheme**

The Shire of Buln Buln has prepared Amendment No. L6 to the Buln Buln Planning Scheme.

The amendment affects the land contained within Parts of Crown Allotments 17B, 50, 50A and 50B Parish of Drouin West and Part of an unmade undefined Government Road. The subject land is abutted on the west by Princes Way, on the north by the Princes Freeway, on the east by Main Neerim Road and on the south by Crown Allotment 49.

6597

Victoria Government Gazette

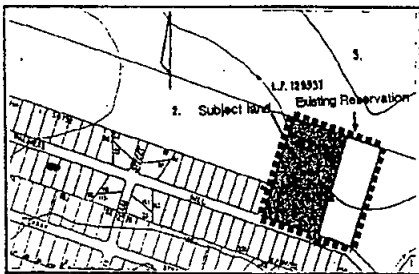
Planning and Environment Act 1987

SHIRE OF HASTINGS

Notice of Amendment to a Planning Scheme

The Shire of Hastings has prepared Amendment L22 to the Hastings Planning Scheme.

The amendment affects land located on the north side of Palmers Hill Road, Merricks Beach, as shown on the map below.



The amendment proposes to change the Planning Scheme by rezoning the land from Recreation and Conservation Reservation to Rural Residential 1.

The amendment can be inspected at the Shire Offices, Marine Parade, Hastings; the Ministry for Planning and Environment, 33-39 High Street, Cranbourne; and the Ministry for Planning and Environment, The Olderfleet Buildings, 477 Collins Street, Melbourne.

Submissions about the amendment must be sent to the Manager, Planning and Development, Shire of Hastings, P.O. Box 55, Hastings 3915 by 29 September 1989.

6596 W. R. FEATHERSTON  
Chief Executive Officer

Land Acquisition and Compensation Act

SHIRE OF HASTINGS

Compulsory Acquisition of Interest in Land

Notice of Acquisition

The President, Councillors and Ratepayers of the Shire of Hastings declare that by this notice it acquires the following interest in the land described as Lot 2, Section B, Lodged Plan No. 6197, Volume 4036, Folio 118, pursuant to the provisions of the *Planning and Environment Act 1987*, for the purposes of the Shire of Hastings Planning Scheme.

Interest Acquired: Estate in Fee Simple from H. & M. Macey Nominees Pty Ltd.

Published with the authority of the President, Councillors and Ratepayers of the Shire of Hastings.

Dated 15 August 1989

6598 W. R. FEATHERSTON  
Chief Executive Officer

G 33 23 August 1989 2181

Land Acquisition and Compensation Act

SHIRE OF HASTINGS

Compulsory Acquisition of Interest in Land

Notice of Acquisition

The President, Councillors and Ratepayers of the Shire of Hastings declare that by this notice it acquires the following interest in the land described as Lot 2, Section C, Lodged Plan No. 6197, Volume 4028, Folio 213 pursuant to the provisions of the *Planning and Environment Act 1987*, for the purposes of the Shire of Hastings Planning Scheme.

Interest Acquired: Estate in Fee Simple from Bertha Jones and equitable estate in possession of Antoni Hejwosz.

Published with the authority of the President, Councillors and Ratepayers of the Shire of Hastings.

Dated 15 August 1989

6599 W. R. FEATHERSTON  
Chief Executive Officer

SHIRE OF KORUMBURRA

Order pursuant to section 539c of the *Local Government Act 1958*

Whereas it is provided in section 539c of the *Local Government Act 1958* that a Council may close the whole or part of any street or road to through traffic if Council considers that the closure is desirable.

And whereas it is further provided that a plan shall be prepared showing the street or part thereof to be closed and the points where barriers are to be erected to prevent the passage of vehicles, together with a list of the owners and occupiers of property abutting the road or street or part thereof concerned, and that a notice shall be:

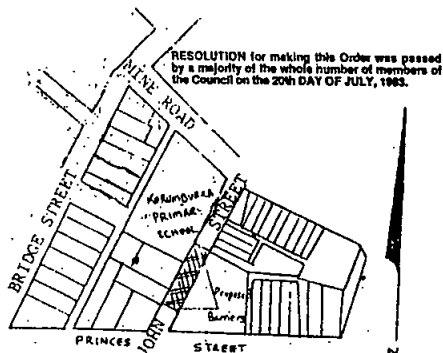
1. Served on all owners and occupiers so listed;
2. Published in a newspaper generally circulating in the area—

advising of the details of the proposed closure and that persons may express their objection to the proposal in writing, to Council.

And whereas the Council of the Shire of Korumburra has carried out the above requirements and as no objections were received within the statutory period of fourteen days:

Now therefore the Council of the Shire of Korumburra doth order that John Street, between Mine Road and Princes Street, as shown hatched on the plan hereunder, be closed to traffic by the erection of a barrier at the point shown on the said plan.

2182 G 33 23 August 1989



Resolution for making this Order was passed by a majority of the whole number of members of the Council on 20 July 1983.

D. A. CARTLEDGE  
Shire Secretary

6582

Land Acquisition and Compensation Act  
LAND ACQUISITION AND  
COMPENSATION REGULATIONS  
Form 7

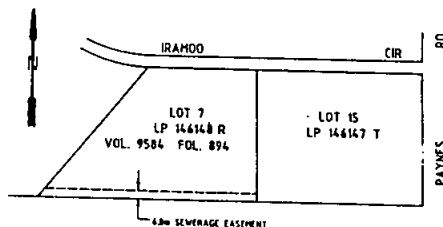
Confirmatory Notice of Acquisition  
Compulsory Acquisition of Interest in Land

The President Councillors and Ratepayers of the Shire of Melton hereby re-publish the Notice of Acquisition published in *Government Gazette* G13, 13 April 1988 at page 914 to overcome any ambiguity with respect to whether a drainage or sewerage easement was acquired by the Authority.

The President Councillors and Ratepayers of the Shire of Melton declares that by this Notice it acquires the following interest in the land described as part of Lot 15 on Plan of Subdivision No. 146147T and being part of the land described in Certificate of Title Volume 9573 Folio 301 and shown hatched on the Plan hereunder:

An easement in favour of the Shire giving the right to enter and pass upon the land, and to dig and excavate the land for sewerage purposes, and to construct, build, maintain, inspect, repair, alter, destroy, remove, close up, replace or renew the sewers, with such powers to be exercised by all persons under the authority of the Shire of Melton and that in so exercising these powers the Shire shall cause minimum damage and properly fill all excavations and restore the surface of the land as close to the condition prior to the works as is possible, and the owner of the land covenants not to erect or place any structure on the land without first obtaining the consent in writing of the Shire.

Victoria Government Gazette



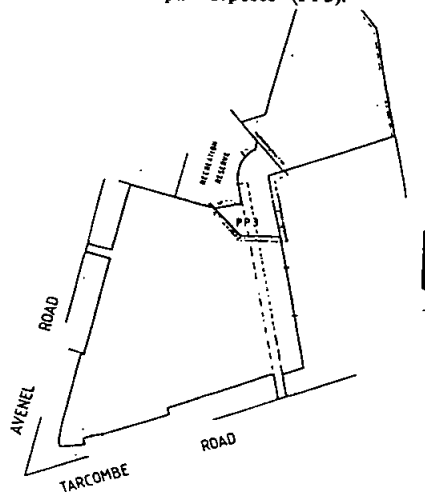
Published with the authority of the President Councillors and Ratepayers of the Shire of Melton. 6648

Planning and Environment Act 1987  
NOTICE OF AMENDMENT TO A  
PLANNING SCHEME

The Shire of Seymour has prepared Amendment No. L15 to the Seymour Planning Scheme.

The Amendment affects land known as Part Lot A, LP 130091, Part Crown Allotment 7, Section W, Parish of Seymour.

The Amendment proposes to change the Planning Scheme by rezoning land known as Part Lot A LP 130091, part Crown Allotment 7 Section W, Parish of Seymour, from "Residential Development" (R2) to "Public Purpose Reserve—Municipal Purposes" (PP3).



The Amendment can be inspected at the office of the Shire of Seymour, Elizabeth Street, Seymour, or at the Ministry for Planning and Environment (Plan Inspection Section, Ground Floor, The Olderfleet Buildings, 477 Collins Street, Melbourne), and will be open for inspection during office hours by any person free of charge.



*Victoria Government Gazette*

Submissions about the Amendment must be sent to the Shire of Seymour, P.O. Box 117, Seymour, Victoria 3660, by 25 September 1989.  
Dated 18 August 1989

R. E. VERNON  
Shire Secretary

**SEYMOUR PLANNING SCHEME**

**Amendment No. L15**

The Seymour Planning Scheme, Local Section, is amended as follows:

1. Scheme Map No. 2 is amended in accordance with the map forming part of this Amendment.

This Amendment was exhibited by the Shire of Seymour on 23 August 1989.

6659

R. E. VERNON  
Shire Secretary

**Form 2.1**

*Planning and Environment Act 1987*

**SHIRE OF TAMBO**

Notice that a Planning Scheme Amendment has been Prepared and is Available for Inspection  
Tambo Planning Scheme Local Section Chapter 2—Balance of Shire

**Amendment No. L35**

Notice is hereby given that the Shire of Tambo in pursuance of its powers under the *Planning and Environment Act 1987*, has prepared a Planning Scheme Amendment for the following:

To rezone parts of the following subject properties:

Lot 1 LP 81805 Parish of Bumberrah

Lot 2 LP 81805 Parish of Bumberrah

Lot 3 LP 81805 Parish of Bumberrah

Crown Allotment 62K Parish of Bumberrah

Crown Allotment 62M Parish of Bumberrah

and situated on the northwest corner of the Princes Highway and Bruces Track, Nungurner, to be rezoned from Rural A to Proposed Public Purposes—Treated Effluent Disposal.

A copy of the amendment has been deposited at the Shire Offices, 55 Palmers Road, Lakes Entrance, and at the office of the Ministry for Planning and Environment (Plan Inspection Section), Ground Floor, 477 Collins Street, Melbourne, and will be open for inspection during office hours by any person free of charge.

Any persons affected by the amendment are required to set forth in writing any submissions they may wish to make addressed to the Chief Executive, Shire of Tambo, PO Box 80, Lakes Entrance 3909, by 22 September 1989 and state

G 33 23 August 1989 2183

whether they wish to be heard in respect of their submission.

W. J. HOBSON  
Chief Executive

6573

**WOORAYL PLANNING SCHEME**

**Notice of Amendment to a Planning Scheme**

**Amendment No. L18**

The Shire of Woorayl has prepared Amendment No. L18 to the Woorayl Planning Scheme.

The amendment modifies Clause 21A (Tree Preservation Order) to the Woorayl Planning Scheme. This amendment includes more indigenous species of trees to the table to Clause 21A and deletes those species not indigenous to Inverloch. The amendment also extends the Tree Preservation Order to the Residential A zone, which will require a Planning Permit to be obtained for the removal of trees as listed in the table to Clause 21A.

The amendment can be inspected at: Shire of Woorayl, 9 Smith Street, Leongatha; Ministry for Planning and Environment, 33-39 High Street, Cranbourne; Ministry for Planning and Environment, 477 Collins Street, Melbourne.

Submissions about the amendment must be sent to the Shire of Woorayl, P.O. Box 21, Leongatha 3953 by 25 September 1989.

T. J. LUDEMAN  
Town Planner  
Shire of Woorayl

6590

*Planning and Environment Act 1987*

**NOTICE OF AMENDMENT TO A  
PLANNING SCHEME**

The Shire of Yarrawonga has prepared Amendment L6 to the Yarrawonga Planning Scheme. The amendment affects land located on the south-east corner of Benalla Road and Channel Road, Yarrawonga, more particularly described as Crown Allotments 64, 65 and 66 and part Crown Allotment 67, Parish of Yarrawonga, located on the south-east corner of Benalla Road and Channel Road, Yarrawonga.

The amendment proposes to introduce a new zone into the scheme, Special Reserved Residential, and to rezone the land described above from part Rural Highway and part Rural Farming to Special Reserved Residential.

The Special Reserved Residential zone will provide for the progressive release of serviced residential land.

The amendment can be inspected at: the office of The Ministry for Planning and Environment, Ground Floor, The Olderfleet Buildings, 477 Collins Street, Melbourne; The Ministry for

2184 G 33 23 August 1989

Planning and Environment, Regional Office,  
Astra House, Jack Hore Place, Wodonga; Shire  
of Yarrawonga, Municipal Offices, Belmore Street,  
Yarrawonga.

Submissions about the amendment must be  
sent to: Shire Secretary, Shire of Yarrawonga,  
P.O. Box 354, Yarrawonga 3730 by 23 October  
1989.

6591

F. M. DARKE  
Town Planner

#### SECOND SCHEDULE

Notice of application for a licence to divert  
water from the Broken River at "Tiree",  
Swanpool, to Allotment 1081, Parish of Samaria.

I hereby give notice of an application for a  
licence empowering me to divert water for a term  
of 15 years to the extent of 20 megalitres per  
annum at a maximum rate of 2 megalitres per  
day of 24 hours for the irrigation of pasture and  
to occupy certain Crown lands for diversion  
works.

Any objection to the granting of this  
application must be forwarded in writing to reach  
the Manager Business Services, Rural Water  
Commission, 33 Casey Street, Tatura 3616 within  
thirty days from the publication of this notice.

EDWARD NEIL LEASK, "Tiree", RMB 1670,  
Benalla 6579

#### SECOND SCHEDULE

Notice of application for a licence to divert  
water from the Goulburn River at  
"Morningside", Warring, to Allotments 3-8  
(inclusive) and 12 and 13, Parish of Dargalong.

I hereby give notice of an application for a  
licence empowering me to divert water for a term  
of 15 years to the extent of 99 megalitres per  
annum at a maximum rate of 4.95 megalitres per  
day of 24 hours for the irrigation of 16.5 hectares  
and to occupy certain Crown lands for diversion  
works.

Any objection to the granting of this  
application must be forwarded in writing to reach  
the Manager Business Services, Rural Water  
Commission, 33 Casey Street, Tatura, 3616  
before 20 September 1989, being thirty days from  
the publication of this notice.

DRUMMOND VALLEY PTY LTD, RMB  
2190, Nagambie 6580

#### PORT OF MELBOURNE AUTHORITY

Policing and Maintaining Parking Signs on  
PMA Land in Williamstown

Notice is hereby given that the Port of  
Melbourne Authority has authorised and directed  
the City of Williamstown to police and maintain  
No Standing signs on the following roadways on  
PMA land in Williamstown.

#### Victoria Government Gazette

Syme Street; Ann Street Extension; Foster  
Street; Reid Street and the foreshore roadway  
between Timball Tower and Gellibrand. 6576

#### MANSFIELD DISTRICT WATER BOARD

Rates and Charges for Financial Year ending 30  
June 1990

Notice is hereby given that the Board did make  
the following rates and charges by resolution on  
Monday, 14 August 1989.

*Mansfield Urban (Water) District* (includes  
Bonnie Doon, Merrijig and Sawmill  
Settlement)—General rate 4.08 c's in \$NAV of  
rateable properties; Minimum Land/Building  
Rate, \$212.00; Sales by Measure, 47 c's per  
kilolitre; Allowance Water, 47 c's per kilolitre;  
Special Rate, 1.25 c's in \$NAV of unserviced  
properties.

*Woods Point Urban (Water) District*—General  
Rate 5.20 c's in \$NAV of rateable properties;  
Minimum Land/Building Rate, \$96.00.

*Mansfield Sewerage District* (includes Merrijig  
and Sawmill Settlement)—General Rate 4.33 c's  
in \$NAV of rateable properties; Minimum Land/  
Building, \$180.00; Cistern Charge, \$65.00 per  
cistern (non-rateable properties); Development  
Rate (i) 1.5 c's in \$NAV of unserviced properties;  
(ii) 1.25 c's in \$NAV of unserviced properties;

*Bonnie Doon Sewerage District*—General Rate  
6.61 c's in \$NAV of rateable properties;  
Minimum Land/Building, \$296.00; Cistern  
Charge \$150.00 per cistern (non-rateable  
properties).

Ratepayers within all Board water supply and  
sewerage districts are advised that rates will  
become due and payable on Monday, 11  
September 1989 and if not paid within four  
months of the due date will attract interest at the  
rate of 20 per cent per annum until paid.

G. D. PAYNE  
Secretary

6646

#### MANSFIELD DISTRICT WATER BOARD

##### Notice of Intention to Construct Works

Notice is hereby given in accordance with  
section 119 (2) of the Sewerage Districts Act that  
the Board intends constructing sewer mains and  
associated works within the Merrijig area, namely  
Mt Buller Road and Powers Road to provide  
services to Merrijig Lodge and Hunt Club Hotel.

Copies of relevant plans and works proposals  
are on display within the Board's administrative  
office 46-48 High Street, Mansfield during  
normal office hours.

G. D. PAYNE  
Secretary

6645

S. 21, Reg. 16

State Electricity Commission Act 1958

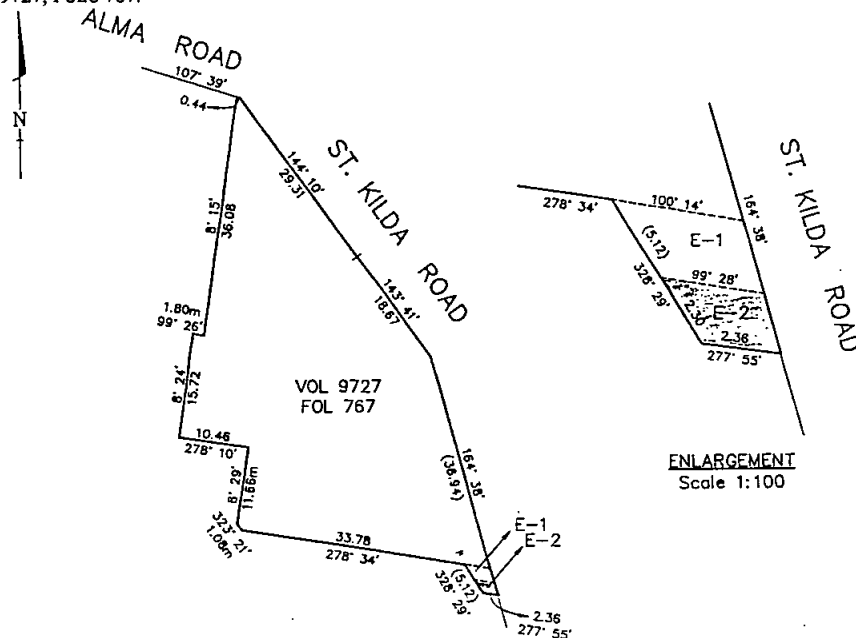
Land Acquisition and Compensation Act 1986

STATE ELECTRICITY COMMISSION OF VICTORIA

Notice of Acquisition—Easement No. U1040

Compulsory Acquisition of Interest in Land

The State Electricity Commission of Victoria declares that by this notice it acquires by way of easement an interest over all that piece of land shown coloured red and delineated and marked E2 on the plan annexed hereto and being part of the land contained in Plan of Consolidation No. 164264A in the Parish of Prahran, being part of the land contained in Certificate of Title Volume 9727, Folio 767.



Published with the authority of the State Electricity Commission of Victoria.  
Dated 16 August 1989

J. T. HORGAN  
Secretary to

6626

State Electricity Commission of Victoria

#### GEELONG AND DISTRICT WATER BOARD

Pursuant to section 60 of the *Geelong Waterworks and Sewerage Act 1958* (No. 6263) the Board has prepared plans to indicate the particulars of sewers and underground works, the construction of which the Board intends to begin at a date not less than one month after publication of the notices, in or adjacent to the following locality within the drainage area.

Fellows Road, Jennifer Crescent, Point Lonsdale—Shire of Bellarine

Delview Drive, Matlock Court, Jan Juc—Shire of Barrabool

Meadowvale Drive, Clover Court, Grovedale—Shire of Barrabool

Notice is hereby given that the plans indicated are open for public inspection at the Board's Offices, 61-67 Ryrie Street, Geelong between the hours of 8.10 a.m. and 5.00 p.m. from Monday to Friday (public holidays excepted) by the owners or occupiers of land or premises within the drainage area.

6629

R. A. JORDAN  
Secretary

2186 G 33 23 August 1989

#### SECOND SCHEDULE

Notice of application for a licence to divert water from the Broken River at Benalla to allotments 17A and 17B, Parish of Goorambat.

I hereby give notice of an application for a licence empowering me to divert water for a term of 15 years to the extent of 15 megalitres per annum at a maximum rate of two megalitres per day of 24 hours for the irrigation of grapevines and to occupy certain Crown lands for diversion works.

Any objection to the granting of this application must be forwarded in writing to reach the Manager Business Services, Rural Water Commission, 33 Casey Street, Tatura, within thirty days from the publication of this notice.

BRIAN WAYNE LANG, RMB 5536, Benalla  
6630

#### SECOND SCHEDULE

Notice of application for a licence to divert water from the Goulburn River at Acheron to allotments 58 and 59, Parish of Acheron.

I hereby give notice of an application for a licence empowering me to divert water for a term of 15 years to the extent of 50 megalitres per annum at a maximum rate of 2.0 megalitres per day of 24 hours for the irrigation of 8.0 ha pasture and to occupy certain Crown lands for diversion works.

Any objection to the granting of this application must be forwarded in writing to reach the Manager Business Services, Rural Water Commission, 33 Casey Street, Tatura, within thirty days from the publication of this notice.

F. M. DARMODY, 10 Perkins Street,  
Alexandra 6631

#### DISSOLUTION OF PARTNERSHIP

Notice is hereby given that the partnership heretofore subsisting between Thomas Burke of 43 Martin Road, Glen Iris, Justin Thomas Burke of 14 Neville Street, Box Hill South and Anthony Gerard Burke of 9 Milton Street, Benthleigh, carrying on business as "Thomas Burke & Associates" at 152 Wattletree Road, Malvern has been dissolved as from 1 July 1989. Anthony Gerard Burke will carry on business under the name of Thomas Burke & Associates from 152 Wattletree Road, Malvern.

6577

#### DISSOLUTION OF PARTNERSHIP

Notice is hereby given that the partnership heretofore subsisting between Anne Brennan and Jeremy Graham carrying on business of florist at 723 Glenferrie Road, Hawthorn in the State of Victoria under the style or firm of "Flowers by Hoppers" has been dissolved as from 1 August 1989.

6619

#### Victoria Government Gazette

Notice is hereby given that the partnership heretofore subsisting between William Robinson and Michael Waters, carrying on business as veterinary surgeons at 210 Karingal Drive, Frankston under the style or firm of "Karingal Veterinary Hospital", has been dissolved by mutual consent as from 7 July 1989 so far as concerns the said Michael Waters, who retires from the said firm. All debts due to and owing by the said firm will be received and paid respectively by the said William Robinson.

Dated: 15 August 1989.

SAM STIDSTON & CO., solicitors for the said  
William Robinson 6584

#### R. & J. INTERSTATE PILOT SERVICES

##### Notice of Dissolution of Partnership

Take notice that the partnership previously carrying on business under the name "R. & J. Interstate Pilot Services" at 2 Valerie Street, Boronia between June Dartnell and Rory Bruce, was dissolved as and from 16 August 1989, and the said June Dartnell accepts no responsibility for any dealings or accounts purporting to be on behalf of the said former partnership after that date.

6585

#### NOTICE OF PARTNERS RETIRING OUT OF THE PARTNERSHIP KNOWN AS INTER-CONTINENTAL FOODS

Notice is hereby given that the partnership subsisting between Cengiz Aldas and Enine Aldas and Abdullah Karaca and Gonul Karaca at 101 Koornang Road, Carnegie under the style or firm name of Inter-Continental Foods and that Abdullah Karaca and Gonul Karaca have retired as from 1 July 1989 as partners and that the said partnership will be continued under the said firm name as from the said date and that the ongoing partners will be Cengiz Aldas and Enine Aldas.

VICTOR ISMAILOVIC, solicitor for the  
Partners 6622

I wish to advise that Ms. Jennifer Kay Parrott will be resigning from the partnership, Kanooka Physiotherapy Group, on 25 August 1989.

The remaining partners, Barbara Leigh Walker, Nicolina Bertone, Nerida Carol Smith and Janetta Hamilton Webb, will continue to trade in Kanooka Physiotherapy Group, 246 Clayton Road, Clayton.

#### BARBARA WALKER

Senior Partner

6656

Kanooka Physiotherapy Group

Take notice that the partnership previously carried on by Martin Leddra, Robin Westmore and Terry Senior under the name Leddra Westmore Senior & Co. has been dissolved.

6657

NOTICE RE DISSOLUTION OF  
PARTNERSHIP

Take notice that the partnership heretofore subsisting between Barbara Joan Driscoll and Alexander John Haley trading under the name of "Wishbone Chicken" and carrying on business at 271 Bay Street, Brighton has been dissolved with effect from 10 July 1989, pursuant to section 36 (c) of the *Partnership Act* 1958, and further take notice that the said business known as "Wishbone Chicken" is still carried on at 271 Bay Street, Brighton by Alexander John Haley.

6621

NOTICE OF DISSOLUTION OF  
PARTNERSHIP

Notice is hereby given that the partnership heretofore subsisting between the undersigned Anna Lewis and the undersigned Giussepina Ruscito carrying on business as "Tell-a-Balloon" at Shop Number 36, The Plaza, Geelong Market Square, has been dissolved by mutual consent as from 19 July 1989. All debts due and owing by the said late firm will be received and paid by the said Giussepina Ruscito who will continue to carry on the business at the same place.

Dated at Geelong 19 July 1989.

ANNA LEWIS  
G. RUSCITO  
GARY L. BENT,  
solicitor, Geelong

6644

*Unclaimed Moneys Act 1962*

## Register of Unclaimed Moneys held by the—

Name of Owner on Books and Last Known Address	Total		Date when Amount first became Payable
	Amount Due to Owner	Description of Unclaimed Money	

\$

## COLES MYER LTD.

Mitsopoulos, Helen, 1268 Neerim Rd, Carnegie	33.55	Wages	16.5.87
Sheehan, Jennifer, 181 Wingrave St, Fairfield	70.50	"	11.5.87
Ruiz, Solange C, 10/33 Railway Pde, Fairfield	63.75	"	15.5.87
Dimitrakopoulos, Cathy, 37 Cambridge St, Armadale	29.68	"	20.5.87
O'Halloran, Patricia J, 355 Forest Rd, The Basin	55.10	"	18.6.87
Kenyon, Patricia A, 2/84 Canning St, Carlton	158.68	"	26.6.89
Davey, Susan C, 2/8 Herron Cres, Barwon Heads	26.90	"	12.8.87
Beavis, Kimberley A, 18 Moncoe St, Boronia	11.84	"	7.9.87
Tyniel, Jennifer, 21 Ridley St, South Oakleigh	30.79	Interest	28.5.87
Bounds, Kayleen, 362 Glebe Rd, Hamilton South	20.95	"	11.7.87
Holmes, Kerrin M, 53 The Avenue, Windsor	87.30	Wages	29.6.87
Thompson, Lynne M, 23 Market St, Essendon	40.40	"	10.6.87
Keressite, Debra C, 13 Frertise St, St. Kilda	29.92	"	7.9.87
Usher, Kylie A, 101 Albert St, Mordialloc	65.45	"	4.9.87
Buhler, Roy S, 4/10 Markham Ave, Ashburton	94.72	"	8.12.87
Rich, Catherine J, 164 Amess St, North Carlton	64.64	"	1.3.88
Hoang, Manh, 207/12 Holland Crt, Flemington	44.10	"	1.2.88
Doherty, K. M. (estate of), 53A Coorigal Rd, Murrumbena	8 500.00	Interest	1.3.88
Bundey, Doris I, 11/674 High St, Prahran	1 000.00	"	"
Phillips, G R, 25 Tennyson St, Guildford, NSW	9 000.00	"	"

6019

NOTICE OF APPOINTMENT OF  
PROVISIONAL LIQUIDATOR

On 11 August 1989 the Supreme Court of New South Wales appointed Peter David Rodgers of Messrs Love and Rodgers, accountants, 31st Level, St Martins Tower, 31 Market Street Sydney to be the liquidator of DACA Software Pty Limited provisionally.

ROBERT STEPHEN WILSON, BROWN &  
PARTNERS, solicitors, 45 Macquarie Street,  
Sydney 6575

ALLENBY DEVELOPMENT &  
CONSTRUCTION COMPANY PTY LTD

At a general meeting of the members of the company duly convened and held at 492 St Kilda Road, Melbourne, on 11 August 1989, the special resolution set out below was duly passed.

That the company be wound up voluntarily and that—

(a) Isaac M. Eisenbruch of 81 Park Drive, Parkville, Vic.;

2188 G 33 23 August 1989

- (b) Yehuda Rabin of 17 Virginia Court, South Caulfield, Vic.;
- (c) Mark Kausman of 11 Linlithgow Avenue, North Caulfield, Vic.;
- (d) Meyer Light of 5/492 Dandenong Road, Caulfield, Vic.—

are appointed liquidators for the purpose of winding up the company and that—

- (i) the powers of the liquidators shall be exercised jointly or as otherwise agreed between themselves; and
- (ii) in the event that the liquidators are unable to agree on any decision in winding up the company the matter will be resolved by a majority of the liquidators provided however that in the case of an equality of votes the matter shall be referred to an arbitrator (pursuant to the Arbitration Act currently applicable in the State of Victoria) appointed by the liquidators and failing agreement upon the identity of the arbitrator to be appointed by the President for the time being of the Law Institute of Victoria.

Dated 11 August 1989

I. M. EISENBRUCH  
Director

6620

DAVID JOHN FROST, late of 1 Phoenix Street, Warragul, retired, deceased

Creditors, next of kin and others having claims in respect of the estate of the deceased who died on 1 June 1989 are required by the trustee, Lorna Grace Frost, to send particulars of their claims to her care of the undersigned solicitors by 31 October 1989, after which date the trustee may convey or distribute the assets having regard only to the claims of which she then has notice.

GRAY, FRIEND & LONG, solicitors,  
Warragul 6588

PATRICK WILLIAM HALL, late of 93 Couch Street, Sunshine, retired gentleman, deceased

Creditors, next of kin and others having claims in respect of the estate of the deceased who died on 23 December 1988 are required by Anne Elizabeth Cooke of 93 Couch Street, Sunshine, trained nurse, the executrix to whom probate of the will of the said deceased was granted by the Supreme Court of Victoria to send particulars care of the undersigned by 30 October 1989, after which date the said executrix may convey or distribute the assets having regard only to the claims of which she then has notice.

PATRICK J. CANNON COBURN & ASSOCIATES, solicitors of 205 Hampshire Road, Sunshine 6571

*Victoria Government Gazette*

ROSA VIOLET THIES, late of Glenroy Nursing Home, Chapman Avenue, Glenroy in the State of Victoria, home duties, deceased

Creditors, next of kin and others having claims in respect of the estate of the deceased who died on 18 February 1989 are required by the personal representative Charles Kemp of 24 Alexander Street, Kangaroo Flat, retired, to send particulars to him care of the undermentioned solicitors by 27 October 1989, after which date the personal representative may convey or distribute the assets having regard only to the claims of which he then has notice.

Dated 15 August 1989

BECK SHEAHAN QUINN & CO., solicitors,  
238 Hargreaves Street, Bendigo 6570

BENJAMIN ALLAN BLAMIRE, late of 29 Slevin Street, North Geelong, deceased

Creditors, next of kin and others having claims in respect of the estate of the deceased who died on 26 May 1989 are required by John Allan Blamires of 27 Caithness Crescent, Corio, plant operator, the executor to whom probate of the will of the said deceased was granted by the Supreme Court of Victoria to send particulars care of the undersigned by 30 October 1989, after which date the said executor may convey or distribute the assets having regard only to the claims of which he then has notice.

PATRICK J. CANNON COBURN & ASSOCIATES, solicitors of 205 Hampshire Road, Sunshine 6572

Creditors, next of kin and others having claims in respect of the will of Ruth Mary Richards Duggan late of 11 Wight Street, Kensington, widow, deceased, who died on 30 June 1989, are requested to send particulars of their claims to the executor Dorothy Ruth Duggan care of the undermentioned solicitor by 1 November 1989, after which date she will distribute the assets having regard only as to the claims of which she then has notice.

JOHN STEWART, solicitor, 290 Racecourse Road, Newmarket 6586

Creditors, next of kin and others having claims in respect of the estate of Margaret Joan Kemp, late of 158 Cranbourne Road, Frankston in the State of Victoria who died on 9 November 1988 are required by the executors of the estate to send particulars of their claims to the executors in the care of the undermentioned solicitor by 19 October 1989, after which date the said executors will distribute the assets having regard only to the claims of which they then have notice.

R. F. M. HOLLOW, barrister and solicitor,  
482 Nepean Highway, Frankston 6587

Creditors, next of kin and others having claims in respect of the estate of Eugenie Johns, late of Darvall Lodge Nursing Home, 519 Princes Highway, Noble Park, widow, deceased, who died on 19 June 1989, are required by the executrix of the estate to send particulars of their claims to the executrix in the care of the undermentioned solicitors by 4 October 1989, after which date the said executrix will distribute the assets having regard only to the claims of which they then have notice.

VERA FOWLER & CO., solicitors of 1  
Evandale Road, Malvern 6589

Creditors, next of kin and others having claims in respect of the estate of Stanley Williams Jones, late of 3 Renshaw Street, East Doncaster in the State of Victoria, retired, deceased, who died on 10 May 1989, are required by the executrices, Norma Ethel Jones and Fay Elaine Jones, to send particulars of their claims to them care of Read & Read, Kelly & Sons of 555 Lonsdale Street, Melbourne by 17 October 1989, after which date they will convey or distribute the assets having regard only to the claims of which they have notice.

READ & READ, KELLY & SONS of 555  
Lonsdale Street, Melbourne 6593

RUBY CLARENCE INNESS, late of 1 Royston Street, Burwood East in the State of Victoria, gentlewoman, deceased

Creditors, next of kin, and others having claims in respect of the estate of the deceased, who died on 6 February 1989, are required by the trustee, Neville Leon Harsant of 18 Lauren Close, Dingley in the State of Victoria, to send particulars to him care of Messrs Wood Fussell, solicitors, GPO Box 395C, Melbourne by 1 November 1989, after which date the trustee may convey or distribute the assets, having regard only to the claims of which he then has notice.

6595

Creditors, next of kin and others having claims in respect of the estate of John Williams Daly, late of 14 Patterson Street, Bacchus Marsh, retired, deceased, who died on 14 July 1989 and probate of whose will and codicil has been granted to John Edward Daly of 79 Dickson Street, Bacchus Marsh, retired and Valerie Margaret Dickson of 25 Inglis Street, Bacchus Marsh, widow, are required to send particulars of their claims to the said executors care of the undermentioned solicitors by 23 October 1989, after which date they will distribute the assets having regard only to the claims of which they then have notice.

PEARCE & WEBSTER, solicitors, 51 Queen  
Street, Melbourne 6594

ALLAN WESCOTT WESTMORE, late of 27 Norma Road, Forest Hill in the State of Victoria, deceased

Creditors, next of kin and others having claims in respect of the estate of deceased, who died on 10 April 1988, are required by the substituted executors, Gregory Allan Westmore of 56 Atheldene Drive, Glen Waverley and Elaine Barbara Hamill of 14 Lewis Street, Mount Waverley, to send particulars to them by 30 October 1989, after which date the executors may convey or distribute the assets having regard only for the claims of which they then have notice.

RALPH W. LLOYD & CO., solicitors, 454  
Collins Street, Melbourne 6603

MAISIE WESTMORE, late of 27 Norma Road, Forest Hill in the State of Victoria, deceased

Creditors, next of kin and others having claims in respect of the estate of the deceased, who died on 19 August 1988, are required by the substituted executors, Gregory Allan Westmore of 56 Atheldene Drive, Glen Waverley and Elaine Barbara Hamill, of 14 Lewis Street, Mount Waverley to send particulars to them by 30 October 1989, after which date the executors may convey or distribute the assets having regard only for the claims of which they then have notice.

RALPH W. LLOYD & CO., solicitors, 454  
Collins Street, Melbourne 6604

DOROTHY MARY FLEMING, late of 5 Howell Street, Moorabbin, in the State of Victoria, widow, deceased

Creditors, next of kin and other persons having claims against the estate of the said deceased, who died on 29 April 1989, are required to send particulars of same to the executor Bryan William Delany in care of the undersigned on or before 8 October 1989, after which date he will distribute the assets having regard only to the claims of which he then has notice.

GERALD E. DELANY & CO., solicitors, 364  
Lonsdale Street, Melbourne 6607

LAWRENCE VINCENT WALSH, late of 27 Lonsdale Avenue, Moorabbin in the State of Victoria, pensioner, deceased

Creditors, next of kin and other persons having claims against the estate of the said deceased, who died on 14 July 1989, are required to send particulars of same to the executrix Agnes Brisbane in care of the undersigned on or before 15 October 1989, after which date she will distribute the assets having regard only to the claims of which she then has notice.

GERALD E. DELANY & CO., solicitors, 364  
Lonsdale Street, Melbourne 6608

2190 G 33 23 August 1989

PHYLLIS DOROTHY CONDON, late of Heatherleigh Private Nursing Home, 759 Burwood Road, Hawthorn, widow, deceased

Creditors, next of kin and others having claims against the estate of the said deceased, who died on 26 April 1989, are to send particulars of their claims to the executors RAE Burnett Farmer Collins and Edward Robert Oates care of the undermentioned solicitor by 28 October 1989, after which date they will distribute the assets having regard only to the claims of which they then shall have notice.

EDWARD ROBERT OATES, solicitor, 4 Burwood Highway, Burwood 6609

HAROLD HUGH GIBBONS, late of 41 Bartels Street, McCrae, retired accountant, deceased

Creditors, next of kin and others having claims against the estate of the said deceased, who died on 22 April 1989, are to send particulars of their claims to Shirley Elspeth Gibbons, care of Messrs. Blake Dawson Waldron, solicitors, 140 William Street, Melbourne by 16 November 1989, after which date they will distribute the assets having regard only to the claims of which they then have notice.

BLAKE DAWSON WALDRON, solicitors, 140 William Street, Melbourne 6614

NETTA MAY RATTLE, late of 20 Chaucer Avenue, East Malvern, deceased

Creditors, next of kin and others having claims in respect of the estate of the deceased, who died on 1 December 1988, are required by Leslie John Hicks the executor to whom Probate was granted by the Supreme Court of Victoria on 18 April 1989 to send particulars of their claims to the said executor care of Hicks & Oakley, solicitors, 217 Blackburn Road, Mount Waverley by 30 October 1989, after which date he will convey or distribute the assets having regard only to the claims of which he then has notice.

HICKS & OAKLEY, solicitors, 217 Blackburn Road, Mount Waverley 6624

DORIS ELIZABETH MARY NANKIVELL, late of St. Laurence Court, Upper Road, California Gully, widow, deceased (who died on 5 February 1989)

Creditors, next of kin and all persons having claims against the estate of the deceased are required to send particulars to the executor National Mutual Trustees Limited of 46 Queen Street, Bendigo on or before 24 October 1989, after which date it will distribute the assets having regard only to the claims of which it shall then have notice.

HEINZ & GORDON, solicitors, 6 Dawson Street North, Ballarat 6633

*Victoria Government Gazette*

Creditors, next of kin and others having claims in respect of the estate of Maxwell Joseph Banks, late of 4 Hardy Street, West Preston in the State of Victoria, boot trade, deceased, who died on 15 January 1989, are required by the executors Valma May Kirkwood and Colin Maurice Kirkwood to send particulars of their claims to them care of Read & Read, Kelly & Sons of 555 Lonsdale Street, Melbourne by 25 October 1989, after which date they will convey or distribute the assets having regard only to the claims of which they have notice.

READ & READ, KELLY & SONS of 555 Lonsdale Street, Melbourne 6634

Creditors, next of kin and others having claims in respect of the estate of Grace Mary Arnold, late of Kyneton District Hospital, Kyneton, widow, deceased, who died on 3 May 1989, and Probate of whose will was granted by the Supreme Court of Victoria on 2 August 1989 to James William Noy of Wedge Street, Kyneton, solicitor, the executor named in the said will, are required to send particulars of their claims to the said executor care of the undersigned solicitors before 23 October 1989, after which date he will distribute the assets having regard only to the claims of which he shall then have had notice.

PALMER, STEVENS & RENNICK, solicitors, Kyneton 6605

Creditors, next of kin and others having claims in respect of the estate of Chester John Hodge, late of 40 Cuthbert Road, Reservoir in the State of Victoria, Minister of Religion, deceased intestate, who died on 5 April 1989, are required by the administratrix, Margaret Jeanette Hodge to send particulars of their claims to her care of Read & Read, Kelly & Sons of 555 Lonsdale Street, Melbourne by 26 October 1989, after which date she will convey or distribute the assets having regard only to the claims of which she has notice.

READ & READ, KELLY & SONS of 555 Lonsdale Street, Melbourne 6606

Creditors, next of kin and others having claims in respect of the estate of John McCormick Farmer, late of Unit 77, Grant Hostel, 8 Robinsons Road, Baxter, retired, deceased, who died on 29 April 1989, are required to send particulars of their claims to the executors Herbert Stewart Moroney of 33 Bruarong Crescent, Frankston and Elizabeth Kent of 34 Stanley Avenue, Eltham on or before 23 October 1989, after which date they will distribute the assets having regard only to the claims of which they then have notice.

WHITE CLELAND, solicitors, 108 Young Street, Frankston 6610



Creditors, next of kin and others having claims in respect of the estate of Thomas James Riordan, late of 28 Farm Street, Newport, deceased, who died on 25 April 1989, are to send particulars of their claims to the executor care of the undermentioned solicitors by 24 October 1989, after which date the executor will distribute the assets having regard only to the claims of which he then has notice.

WILCKENS & ROCHE, solicitors, 43  
Ferguson Street, Williamstown 6611

Creditors, next of kin and others having claims in respect of the estate of Annie Jacobs, late of Princeton Nursing Home, 3 Bellett Street, Camberwell, a widow, deceased, who died on 4 April 1989, are to send the particulars of their claims to ANZ Executors & Trustee Company Limited of 91 William Street, Melbourne by 20 October 1989, after which date it will distribute the assets having regard only to the claims of which it then has notice. 6613

After fourteen clear days application will be made to the Supreme Court of Victoria that a grant of Probate will be applied for of the will dated 22 September 1984 of Yvonne Mabel Jolly, late of 17 Mark Street, Rosanna in the State of Victoria, secretary, deceased, to be granted to Perpetual Trustees Victoria Limited (formerly and in the will called Perpetual Executors & Trustees Association of Australia Limited) of 50 Queen Street, Melbourne in the said State, the executor named therein.

GADENS RIDGEWAY, solicitors, 575 Bourke  
Street, Melbourne 6615

Creditors, next of kin and others having claims in respect of the estate of Keiran Kilmartin, late of 24 Lyall Street, Tooradin in the State of Victoria, nurse, deceased, who died on 5 December 1987, are to send the particulars of their claims to the executor, The Equity Trustees Executors and Agency Company Limited of 472 Bourke Street, Melbourne in the said State within two months of the publication of this notice, after which date it will distribute the assets having regard only to the claims of which it then has notice.

MINTER ELLISON, solicitors, 40 Market  
Street, Melbourne 6632

Creditors, next of kin and others having claims in respect of the estate of Violet Mary Lintermans, late of 1A Willow Grove, Canterbury, widow, who died on 20 June 1989, are to send particulars of their claims to David Anthony Corrigan of 431 Riversdale Road, Hawthorn East the executor, care of the undersigned by 25 October 1989, after which date he will commence to distribute the assets having

regard only to the claims of which he then has notice.

RENNICK & GAYNOR, solicitors of 431  
Riversdale Road, Hawthorn East 6612

WILLIAM AUGUSTINE CAHILL, late of  
Coburns Road, Melton South, retired farmer,  
deceased

Creditors, next of kin and others having claims in respect of the estate of the deceased who died on 27 February 1989 are required by William Laurence Cahill of Marnoo Road, Stawell, farmer and Kevin Francis Cahill of 2 Brooklyn Road, Melton South, dairy manager and John Michael Dodemaide of 42 Manson Drive, Melton South, bank manager, the executors to whom probate of the will of the said deceased was granted by the Supreme Court of Victoria to send particulars care of the undersigned by 30 October 1989 after which date the said executors may convey or distribute the assets having regard only to the claims of which they then have notice.

PATRICK J. CANNON COBURN &  
ASSOCIATES, solicitors of 205 Hampshire  
Road, Sunshine 6635

Creditors, next of kin and others having claims in respect of the estate of Annie Marcella Doyle, late of Villa Maria Nursing Home, 355 Stud Road, Wantirna, spinster, deceased who died on 23 April 1989 are required to send particulars of their claims to the executor National Mutual Trustees Limited of 419 Collins Street, Melbourne, formerly and in the Will described as National Trustees Executors and Agency Company of Australasia Limited of 95 Queen Street, Melbourne, by 27 October 1989 after which date the executor will distribute the assets having regard only to the claims of which it then has notice.

PETER J. WALSH & JOHN F. CARROLL,  
solicitors, 83 William Street, Melbourne 6637

STANLEY ROBERT GOODMAN, late of Unit  
3, 62-64 Bluff Road, Black Road, retired,  
deceased

Creditors, next of kin and others having claims in respect of the deceased who died on 29 April 1989 are required by the trustees National Mutual Trustees Limited of 419 Collins Street, Melbourne (formerly and in the will called National Trustees Executors and Agency Company of Australasia Limited of 95 Queen Street, Melbourne) and William Richard White to send particulars to the said National Mutual Trustees Limited by 27 October 1989 after which date the trustees may convey or distribute the assets having regard only to the claims of which they then have notice.

McNAMARA & MURPHY, solicitors, 1st  
Floor, 306 Carlisle Street, Balaclava 6638

2192 G 33 23 August 1989

FREDERICK DERHAM GREEN, late of Sheraton Nursing Home, 374-378 Nepean Highway, Frankston, retired solicitor, deceased

Creditors, next of kin and others having claims in respect of the estate of the deceased (who died on 27 February 1989) are required by Perpetual Trustees Victoria Limited of 50 Queen Street, Melbourne to send particulars of their claims to the said company by 27 October 1989 after which date it will convey or distribute the assets having regard only to the claims of which the company then has notice.

BARKER GOSLING, solicitors, 469 La Trobe Street, Melbourne 6643

ANTHONY XAVIER McDONALD, formerly of 10 Andrews Street, Geelong West but late of Pine Dene Nursing Home, 1 North Valley Road, Highton in the State of Victoria, retired, deceased

Creditors, next of kin and others having claims in respect of the estate of the deceased, who died on 29 June 1989, are required by the trustees Shayne Anthony McDonald of 2 Looker Street, Lara, salesman and Andrew John McDonald of 14 Bennett Street, Drysdale, plasterer to send particulars to them by 25 October 1989, after which date the trustees may convey or distribute the assets having regard only to the claims of which they then have notice.

Dated 14 August 1989

AINSWORTH & CO., solicitors, 27 Thomson Street, Belmont 6650

ETHEL DORIS MAUD SORENSEN, late of Edgelea Private Nursing Home, 87 Chapel Street, St. Kilda, widow, deceased

Creditors, next of kin and others having claims against the estate of the said deceased, who died on 20 March 1989 are to send particulars of their claims to Dawn Elizabeth Walduck care of Messrs. Blake Dawson Waldron, solicitors, 140 William Street, Melbourne by 23 November 1989, after which date she will distribute the assets having regard only to the claims of which she then has notice.

BLAKE DAWSON WALDRON, solicitors, 140 William Street, Melbourne 6652

Creditors, next of kin and others having claims against the estate of Eugenio Croce, late of 2 Darrandual Drive, Bulleen, retired labourer, deceased, who died on 27 April 1989, are required by the executors of the Will of the deceased, Vittorio Tucci of 16 Sandra Street, Bulleen, retired and Giuseppe Croce of 2 Darrandual Drive, Bulleen, labourer, to send particulars of the claims to their solicitors, Phillips & Wilkins, 823 High Street, Thornbury on or before 3 November 1989, after which date the executors

Victoria Government Gazette

will distribute the assets having regard only to the claims of which they will have had notice.

PHILLIPS & WILKINS, solicitors for the executors, 823 High Street, Thornbury 6651

TIMOTHY JOHN FLANAGAN, late of Unit 4, 152 Cumberland Road, Pascoe Vale South in the State of Victoria, retired gentleman

Creditors, next of kin and others having claims in respect of the estate of the abovenamed deceased, who died on 1 February 1988 are required by the executor Bruce Whalley of 13 Park Street, Coburg to send particulars to the undermentioned firm by 5 September 1989, after which date the said executor may convey or distribute the assets having regard only to the claims of which notice has by then been given.

O'HAIRE & O'HAIRE, solicitors, of 627 Chapel Street, South Yarra 6654

Creditors, next of kin and others having claims in respect of the estate of Rosina Violet Rowe, late of 55 Perches Street, Mitcham in the State of Victoria, who died on 15 June 1989 are required by the executrix of the estate to send particulars of their claims to the executrix in the care of the undermentioned solicitors by 24 October 1989 after which date the said executrix will distribute the assets having regard only to the claims of which she then has notice.

R. F. M. HOLLOW, barrister and solicitor, 482 Nepean Highway, Frankston 6653

Creditors, next of kin and others having claims in respect of the estate of Roy Rountree Cumming, late of "Crathie, Gobur, in the State of Victoria, farmer, deceased (who died on 12 June 1989) are to send particulars of their claim to Marjorie Joan Cumming care of the undersigned, by 23 October 1989, after which date she will distribute the assets, having regard only to the claims of which she then has notice.

ALEX YOUNGER, solicitor, Downey Street, Alexandra 6655

#### The Supreme Court of the State of Victoria SALE BY THE SHERIFF

On 29 September 1989 at 12.30 p.m. at the Police Station, Ballarat (unless process be stayed or satisfied).

All the estate and interest (if any) of Stanley Edward Oliver and Audrey Dawn Oliver both of Lot 27, Moonlight Road, Berringa as joint proprietors of an estate in fee simple in the land described on Certificate of Title Volume 9288, Folio 355 upon which is erected a dwelling known as Lot 27 Moonlight Road, Berringa.

Registered Mortgage No. L238141N and  
Caveat No. L695558D affect the said estate and  
interest.

Terms—Cash only

H. BUETTNER  
Sheriff's Officer

6616

The Supreme Court of the State of Victoria

**SALE BY THE SHERIFF**

On 5 October 1989 at 3.00 p.m. at the Police  
Station, Shepparton (unless process be stayed or  
satisfied).

All the estate and interest (if any) of Clifford  
John Heywood of 3 Peart Street, Shepparton as  
joint proprietor with Judith Lorraine Heywood  
of an estate in fee simple in the land described  
on Certificate of Title Volume 9255, Folio 301  
and known as 3 Peart Street, Shepparton.

Registered Mortgage No. H435475 affects the  
said estate and interest.

Terms—Cash only

H. BUETTNER  
Sheriff's Officer

6617

The Supreme Court of the State of Victoria

**SALE BY THE SHERIFF**

On 6 October 1989 at 12 noon at the Bendigo  
Police Station (unless process be stayed or  
satisfied).

All the estate and interest (if any) of Thomas  
Hoskins of 32 Chapel Street, Bendigo as joint  
proprietor with Rose Marie Hoskins of an estate  
in fee simple in the land described on Certificate  
of Title Volume 739, Folio 685 and Volume 4051,  
Folio 065 upon which is erected a dwelling known  
as Lots 54 and 55, Main Street, Serpentine.

Registered Mortgage No. N405844V affects the  
said estate and interest.

Terms—Cash only

H. BUETTNER  
Sheriff's Officer

6618

**NOTICE OF MAKING OF  
STATUTORY RULES  
WHICH ARE NOT YET  
AVAILABLE**

Notice is given of the making of the following Statutory Rules:

	<i>Forests Act 1958</i>
194/1989	Timber Harvesting Regulations 1989
	<i>Planning and Environment Act 1987</i>
195/1989	Planning and Environment (Amendment No. 2) Regulations 1989
	<i>Mildura Irrigation Trusts and Sunraysia Water Board Act 1958</i>
196/1989	First Mildura Irrigation Trust (Fees, Travelling and Other Allowances of Commissioners) (Amendment) Regulations 1989
	<i>Magistrates' Courts Act 1971</i>
	<i>Magistrates (Summary Proceedings) Act 1975</i>
197/1989	Magistrates' Courts (Family Violence) (Amendment) Rules 1989
	<i>Magistrates (Summary Proceedings) Act 1975</i>
198/1989	Magistrates' Courts (Caution) Rules 1989
	<i>Magistrates' Court Act 1989</i>
199/1989	Magistrates' Courts Civil Procedure Rules 1989

**NOTICE OF MAKING  
AND AVAILABILITY OF  
STATUTORY RULES**

In pursuance of the provisions of the *Subordinate Legislation Act 1962* and the Regulations made thereunder notice is given of the making and availability of the following Statutory Rules:

Note: The date specified after each Statutory Rule is the date it was first obtainable from—  
VGPO Mail and Bulk Order Sales  
7-21 Boundary Rd, North Melbourne, 3051  
Tel: 326 6240

	<i>Seeds Act 1982</i>	
190/1989	Seeds (Amendment) Regulations 1989	
16 August 1989		Code 1
	<i>Drugs, Poisons and Controlled Substances Act 1981</i>	
191/1989	Drugs, Poisons and Controlled Substances (Hypodermic Needles and Syringes) (Amendment No. 1) Regulations 1989	
16 August 1989		Code 1
	<i>Environment Protection Act 1970</i>	
192/1989	Environment Protection (Scheduled Premises and Exemptions) (Amendment) Regulations 1989	
21 August 1989		Code 1

Price Code	No. of Pages (Including cover and blank pages)	Price
1	1-4	\$0.42
2	5-8	\$0.75
3	9-12	\$1.05
4	13-16	\$1.50
5	17-24	\$1.80
6	25-32	\$2.25
7	33-40	\$2.55
8	41-48	\$2.85
9	49-56	\$3.20
10	57-64	\$3.50
11	65-72	\$3.80
12	73-80	\$4.00
13	81-88	\$4.45
14	89-96	\$4.80
Each additional 16 pages or part thereof		\$0.63

---

*Victoria Government Gazette*

*G 33 23 August 1989 2195*

2196 G 33 23 August 1989

*Victoria Government Gazette*

*Victoria Government Gazette*

*G 33 23 August 1989 2197*

2198 G 33 23 August 1989

*Victoria Government Gazette*



*Victoria Government Gazette*

*G 33 23 August 1989 2199*

2200 G 33 23 August 1989

*Victoria Government Gazette*

*Victoria Government Gazette*

*G 33 23 August 1989 2201*

2202 G 33 23 August 1989

*Victoria Government Gazette*

---

*Victoria Government Gazette*

*G'33 23 August 1989 2203*

2204 G 33 23 August 1989

*Victoria Government Gazette*

---

*Victoria Government Gazette*

*G 33 23 August 1989 2205*

2206 G 33 23 August 1989

*Victoria Government Gazette*



---

*Victoria Government Gazette*

*G 33 23 August 1989 2207*

# CONTENTS

	Page
Acts of Parliament	2146
Contracts	2162
Contracts Accepted—Amendments	2161
Government Notices	2147
Melbourne and Metropolitan Board of Works	2155
Notice of Making of Statutory Rules	2194
Orders in Council—	
Acts—Historic Buildings; Crown Land (Reserves); Land; Land Acquisition and Compensation; Melbourne and Metropolitan Board of Works; Water	2165
Private Advertisements	2175
Proclamations	2146
Regulations—	
Acts—Subordinate Legislation	2163
Rural Water Commission	2171
Tenders	2173

A Victorian Government Publication

Published by VGPO  
Melbourne Victoria Australia  
© State of Victoria 1989

This publication is copyright. No part may be reproduced by any process except in accordance with the provisions of the Copyright Act.

Address all inquiries to the Government Printer  
for the State of Victoria  
PO Box 203 North Melbourne 3051 Victoria Australia  
ISSN 0819—5471

Jean Gordon Government Printer Melbourne

## Counter Sales

Information Victoria Bookshop  
318 Lt. Bourke Street Melbourne 3000  
Telephone inquiries (03) 663 3760

## Mail and Bulk Order Sales

VGPO  
PO Box 203 North Melbourne 3051  
7-21 Boundary Road North Melbourne 3051  
Telephone inquiries (03) 326 6240

Recommended Retail Price \$1.15