

# VICTORIA GOVERNMENT GAZETTE

No. G 36 Wednesday 13 September 1989

By Authority Jean Gordon Government Printer Melbourne

GENERAL

## Gazette Services

The *Victoria Government Gazette* (VGG) is published by VGPO for the State of Victoria and is produced in three editions.

VGG **General** is published each Wednesday and provides information regarding Acts of Parliament and their effective date of operation; Government notices; requests for tenders; as well as contracts and contracts accepted. Private notices are also published.

VGG **Special** is published any day when required for urgent or special Government notices. VGG Special is made available automatically to subscribers of VGG General.

VGG **Periodical** is published on Monday when required and includes specialised information eg. Medical, Dental, Pharmacist's Registers, etc.

## Government Advertising

### Publishing Details

The following Guidelines should be followed to ensure publication of Government material in the *Victoria Government Gazette*.

- Duplicate copies should be submitted for use by the Gazette Officer.
- Material submitted to the Executive Council for gazettal will normally be published in the following week's issue.
- Where urgent gazettal is required, contact:  
Gerd Gaspar  
Gazette Officer  
Department of the Premier and Cabinet  
2nd Floor 1 Treasury Place  
Melbourne 3000  
Telephone Inquiries (03) 651 5153
- Government advertising other than material for the consideration of the Executive Council should be forwarded to the Gazette Office no later than 9.30 am on Tuesday.
- Lengthy or complicated notices should be forwarded several days before publication.
- Proofs will be supplied only when requested or at the direction of the Gazette Officer.
- No additions or amendments to material for publication will be accepted by telephone.
- Double rates for advertising in the Special Gazette will apply.

## Private Advertising

### Publishing Details. Send copy to:

VGG Coordinator  
Gazette Advertising  
VGPO  
66-112 Macaulay Road  
North Melbourne  
(PO Box 203 North Melbourne 3051)  
Telephone inquiries (03) 320 0100  
Fax No. (03) 328 1657

### Advertising Rates and Payment

Single column × cm/part cm \$3.85  
Double column × cm/part cm \$7.70  
Full page \$161.70

All private advertising **MUST** be paid for in advance, prior to any gazettal. Cheques should be made payable to 'VGPO'.

### Advertisers should note:

- There are approximately 20 words to each column centimetre depth.
- Signatures (in particular) and proper names must also be in block letters.
- All material should be double spaced.
- Advertisements can be faxed, and a cover sheet should be used, marked to the attention of the Gazette Coordinator.
- Documents not clearly prepared and in the exact format for gazettal will be returned to the sender unpublished.
- Late copy received at VGPO after 3.30 pm Tuesday will be placed in the following issue of VGG, irrespective of any date/s mentioned in the copy (unless otherwise advised).

### Copy Deadline

11.00 am Tuesday (Normal Rates)  
3.30 pm Tuesday (Double Rates)

## Subscriptions

VGG is available by three subscription services:

General and Special—\$111.50 each year  
General, Special and Periodical—\$128 each year  
Periodical—\$67 each year

Subscriptions are payable in advance and accepted for a period of one year. All subscriptions are on a firm basis and refunds for cancellations will not be given.

All payments should be made payable to VGPO.

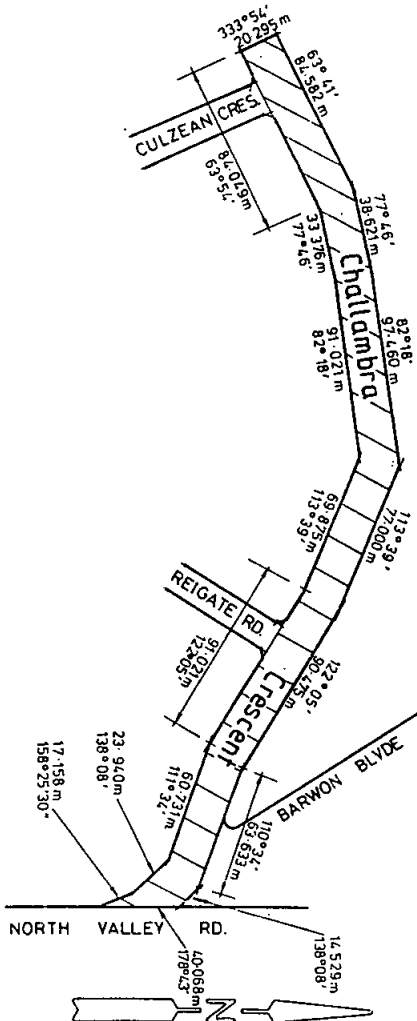
Subscription inquiries: (03) 320 0217

Bookshop Inquiries: (03) 663 3760

**PROCLAMATIONS**

**Local Government Department  
PROCLAMATION OF PUBLIC HIGHWAY  
City of South Barwon**

I, J. Davis McCaughey, Governor of Victoria acting with the advice of the Executive Council and under section 519 of the *Local Government Act 1958*, proclaim Challabra Crescent, Highton shown by hatching on the attached plan to be a public highway.



Given under my hand and the seal of Victoria on 6 September 1989

(L.S.) J. DAVIS McCAUGHEY

By His Excellency's Command

MAUREEN LYSTER

Minister for Local Government

*Local Government Act 1958*

**PROCLAMATION**

Variation in the Prescribed Rate of Interest on Rates and Other Moneys

I, J. Davis McCaughey, Governor of Victoria acting with the advice of the Executive Council and under section 386 (1A) of the *Local Government Act 1958*, proclaim that the rate of interest on rates and other moneys shall be varied and prescribe twenty per centum per annum to be the rate of interest which shall apply on and from 1 October 1989.

Given under my hand and the seal of Victoria on 6 September 1989

(L.S.) J. DAVIS McCAUGHEY

By His Excellency's Command

MAUREEN LYSTER

Minister for Local Government

*Land Act 1958*

**PROCLAMATION OF ROAD**

I, J. Davis McCaughey, Governor of Victoria acting with the advice of the Executive Council and under section 25 (3) (c) of the *Land Act 1958*, proclaim as road the following land:

**MUNICIPAL DISTRICT OF THE  
BOROUGH OF QUEENSCLIFFE**

QUEENSCLIFF—Being the land in the Township of Queenscliff shown as Crown Allotment 1D, Section 2 on Certified Plan No. 109496 lodged in the Central Plan Office—(GL 12474).

Given under my hand and the seal of Victoria on 6 September 1989

(L.S.) J. DAVIS McCAUGHEY

By His Excellency's Command

K. P. SETCHES

Minister for Conservation, Forests and Lands

GOVERNMENT NOTICES



**NOTICE**

**SUBORDINATE LEGISLATION ACT 1962  
EXHIBITION REGULATIONS 1989  
REGULATORY IMPACT STATEMENT**

A Regulatory Impact Statement has been prepared for the draft Exhibition Regulations 1989. The Regulations propose to:

- provide for the safety of the public in and around the Exhibition; and
- provide the rules which are to apply for the use of, and access to, the Exhibition; and
- provide for the control and parking of vehicles at the Exhibition.

The impact statement concludes that the draft regulations are necessary for the successful operation of the Exhibition Act 1957.

Comments are invited up to 3 October 1989 and a copy of the Regulatory Impact Statement and draft Regulations may be obtained from:-

Ms L Sinclair, Department of Industry, Technology and Resources  
228 Victoria Parade EAST MELBOURNE VIC 3002 TEL: 412 8494

PETER WILSON  
Director - General



*Land Acquisition and Compensation Act 1986  
and Water Act 1958*

**COMPULSORY ACQUISITION OF  
INTEREST IN LAND**

Wyuna Drainage Channel No. 1/7/7  
Notice of Acquisition

The Rural Water Commission of Victoria declares that by this notice it acquires the following interest in the land described hereunder:

*Owners' Names:* H. J. and G. M. Hughes.

*Interest Acquired:* Easement.

*Land in which Interest Subsists:* Lot 5, LP211167 being part of Allotments 16 and 16A, Parish of Kyabram East.

*Area of Interest:* 0.2185 hectares.

*Title Details:* Certificate of Title Volume 9806 Folio 083.

Plan No. 0045 detailing the location of the easement is available for perusal at the Head Office of the Rural Water Commission of Victoria, 590 Orrong Road, Armadale.

Published with the authority of the Rural Water Commission of Victoria.

T. J. CHANDLER

Chief, Property, Legal and Valuation Services  
Rural Water Commission of Victoria

2340 G 36 13 September 1989

*Land Acquisition and Compensation Act 1986  
and Water Act 1958*

**COMPULSORY ACQUISITION OF  
INTEREST IN LAND**

Wyuna Drainage Channel No. 7/7  
Notice of Acquisition

The Rural Water Commission of Victoria declares that by this notice it acquires the following interest in the land described hereunder:

*Owners' Names:* G. T. and J. McL. Press.

*Interest Acquired:* Easement.

*Land in which Interest Subsists:* Lot 1, LP92004 being part of Allotment 16, Parish of Kyabram East.

*Area of Interest:* 0-1568 hectares.

*Title Details:* Certificate of Title Volume 8888 Folio 761.

Plan No. 0046 detailing the location of the easement is available for perusal at the Head Office of the Rural Water Commission of Victoria, 590 Orrong Road, Armadale.

Published with the authority of the Rural Water Commission of Victoria.

T. J. CHANDLER  
Chief, Property, Legal and Valuation Services  
Rural Water Commission of Victoria

*Land Acquisition and Compensation Act 1986  
and Water Act 1958*

**COMPULSORY ACQUISITION OF  
INTEREST IN LAND**

Wyuna Drainage Channel No. 7/7  
Notice of Acquisition

The Rural Water Commission of Victoria declares that by this notice it acquires the following interest in the land described hereunder:

*Owners' Names:* S. and M. G. Piccolo.

*Interest Acquired:* Easement.

*Land in which Interest Subsists:* Lot 2, LP3947 being part of Allotment 16, Parish of Kyabram East.

*Area of Interest:* 0-2800 hectares.

*Title Details:* Certificate of Title Volume 5566 Folio 087.

Plan No. 0047 detailing the location of the easement is available for perusal at the Head Office of the Rural Water Commission of Victoria, 590 Orrong Road, Armadale.

Published with the authority of the Rural Water Commission of Victoria.

T. J. CHANDLER  
Chief, Property, Legal and Valuation Services  
Rural Water Commission of Victoria

*Victoria Government Gazette*

*Land Acquisition and Compensation Act 1986  
and Water Act 1958*

**COMPULSORY ACQUISITION OF  
INTEREST IN LAND**

Wyuna Drainage Channel No. 7/7  
Notice of Acquisition

The Rural Water Commission of Victoria declares that by this notice it acquires the following interest in the land described hereunder:

*Owner's Name:* W. J. Cooper.

*Interest Acquired:* Easement.

*Land in which Interest Subsists:* Lot 2, LP3947 being part of Allotment 16, Parish of Kyabram East.

*Area of Interest:* 0-7996 hectares.

*Title Details:* Certificate of Title Volume 8494 Folio 145.

Plan No. 0048 detailing the location of the easement is available for perusal at the Head Office of the Rural Water Commission of Victoria, 590 Orrong Road, Armadale.

Published with the authority of the Rural Water Commission of Victoria.

T. J. CHANDLER  
Chief, Property, Legal and Valuation Services  
Rural Water Commission of Victoria

*Land Acquisition and Compensation Act 1986  
and Water Act 1958*

**COMPULSORY ACQUISITION OF  
INTEREST IN LAND**

Wyuna Drainage Pipeline  
Notice of Acquisition

The Rural Water Commission of Victoria declares that by this notice it acquires the following interest in the land described hereunder:

*Owner's Name:* F. De Palma.

*Interest Acquired:* Easement.

*Land in which Interest Subsists:* Lot 3, LP3690 being part of Allotment 17, Parish of Kyabram East.

*Area of Interest:* 0-0853 hectares.

*Title Details:* Certificate of Title Volume 9128 Folio 847.

Plan No. 0049 detailing the location of the easement is available for perusal at the Head Office of the Rural Water Commission of Victoria, 590 Orrong Road, Armadale.

Published with the authority of the Rural Water Commission of Victoria.

T. J. CHANDLER  
Chief, Property, Legal and Valuation Services  
Rural Water Commission of Victoria

*Victoria Government Gazette*

*Land Acquisition and Compensation Act 1986  
and Water Act 1958*

**COMPULSORY ACQUISITION OF  
INTEREST IN LAND**

Wyuna Drainage Channel No. 7/7  
Notice of Acquisition

The Rural Water Commission of Victoria declares that by this notice it acquires the following interest in the land described hereunder:

*Owners' Names:* G. W. and V. L. Butler.

*Interest Acquired:* Easement.

*Land in which Interest Subsists:* Part of Allotment 1b, Parish of Mooroopna West.

*Area of Interest:* 0-5720 hectares.

*Title Details:* Certificate of Title Volume 9214 Folio 192.

Plan No. 0040 detailing the location of the easement is available for perusal at the Head Office of the Rural Water Commission of Victoria, 590 Orrong Road, Armadale.

Published with the authority of the Rural Water Commission of Victoria.

T. J. CHANDLER  
Chief, Property, Legal and Valuation Services  
Rural Water Commission of Victoria

*Land Acquisition and Compensation Act 1986  
and Water Act 1958*

**COMPULSORY ACQUISITION OF  
INTEREST IN LAND**

Wyuna Drainage Channel No. 7/7  
Notice of Acquisition

The Rural Water Commission of Victoria declares that by this notice it acquires the following interest in the land described hereunder:

*Owners' Names:* G. G. and B. J. Henry.

*Interest Acquired:* Easement.

*Land in which Interest Subsists:* Lot 1, LP 211167 being part of Allotment 16, Parish of Kyabram East.

*Area of Interest:* 0-4252 hectares.

*Title Details:* Certificate of Title Volume 9806 Folio 079.

Plan No. 0043 detailing the location of the easement is available for perusal at the Head Office of the Rural Water Commission of Victoria, 590 Orrong Road, Armadale.

Published with the authority of the Rural Water Commission of Victoria.

T. J. CHANDLER  
Chief, Property, Legal and Valuation Services  
Rural Water Commission of Victoria

*G 36 13 September 1989 2341*

*Land Acquisition and Compensation Act 1986  
and Water Act 1958*

**COMPULSORY ACQUISITION OF  
INTEREST IN LAND**

Wyuna Drainage Channel No. 7/7  
Notice of Acquisition

The Rural Water Commission of Victoria declares that by this notice it acquires the following interest in the land described hereunder:

*Owners' Names:* P. E. and M. M. Wade.

*Interest Acquired:* Easement.

*Land in which Interest Subsists:* Lot 2, LP 143482 being part of Allotment 15c, Parish of Kyabram East.

*Area of Interest:* 0-3759 hectares.

*Title Details:* Certificate of Title Volume 9524 Folio 885.

Plan No. 0042 detailing the location of the easement is available for perusal at the Head Office of the Rural Water Commission of Victoria, 590 Orrong Road, Armadale.

Published with the authority of the Rural Water Commission of Victoria.

T. J. CHANDLER  
Chief, Property, Legal and Valuation Services  
Rural Water Commission of Victoria

*Land Acquisition and Compensation Act 1986  
and Water Act 1958*

**COMPULSORY ACQUISITION OF  
INTEREST IN LAND**

Wyuna Drainage Channel No. 7/7  
Notice of Acquisition

The Rural Water Commission of Victoria declares that by this notice it acquires the following interest in the land described hereunder:

*Owner's Name:* G. De Palma.

*Interest Acquired:* Easement.

*Land in which Interest Subsists:* Lot 2, LP 123146 being part of Allotment 3, Parish of Mooroopna West.

*Area of Interest:* 0-6351 hectares.

*Title Details:* Certificate of Title Volume 9705 Folio 982.

Plan No. 0041 detailing the location of the easement is available for perusal at the Head Office of the Rural Water Commission of Victoria, 590 Orrong Road, Armadale.

Published with the authority of the Rural Water Commission of Victoria.

T. J. CHANDLER  
Chief, Property, Legal and Valuation Services  
Rural Water Commission of Victoria

2342 G 36 13 September 1989

*Land Acquisition and Compensation Act 1986  
and Water Act 1958*

COMPULSORY ACQUISITION OF  
INTEREST IN LAND

Wyuna Drainage Channel No. 7/7  
Notice of Acquisition

The Rural Water Commission of Victoria declares that by this notice it acquires the following interest in the land described hereunder:

*Owners' Names:* C. F. Melverton and M. A. Hone.

*Interest Acquired:* Easement.

*Land in which Interest Subsists:* Lot 2, LP 211167 being part of Allotments 16, 16A and 16B, Parish of Kyabram East.

*Area of Interest:* 0-1284 hectares.

*Title Details:* Certificate of Title Volume 9806 Folio 080.

Plan No. 0044 detailing the location of the easement is available for perusal at the Head Office of the Rural Water Commission of Victoria, 590 Orrong Road, Armadale.

Published with the authority of the Rural Water Commission of Victoria.

T. J. CHANDLER  
Chief, Property, Legal and Valuation Services  
Rural Water Commission of Victoria

COUNTY COURT ACT 1958

Notice is given that the County Court sittings at Bendigo due to commence on Monday, 9 October 1989 will now commence on Monday, 2 October 1989.

J. R. O'SHEA  
Acting Chief Judge of the  
County Court of Victoria

*County Court Act 1958*

ADDITIONAL COUNTY COURT SITTING  
1989

Notice is given that an additional sittings of the County Court of Victoria will be held at Colac to commence on Monday, 18 September 1989.

J. R. O'SHEA  
Acting Chief Judge of the  
County Court of Victoria

Revocation of Delegation of Authority under  
the *Freedom of Information Act 1982*  
(Section 26)

MINISTRY OF CONSUMER AFFAIRS  
Revocation

The authority given to the officer occupying for the time being (whether on a permanent, acting or temporary basis) the position of

*Victoria Government Gazette*

Manager, Management Services, Ministry of Consumer Affairs pursuant to section 26 of the *Freedom of Information Act 1982* and published in the *Victoria Government Gazette*, General No. 26 dated 13 July 1988 is hereby revoked.

P. M. FAULKNER  
Principal Officer  
Director, Ministry of Consumer Affairs

Delegation of Authority under the *Freedom of Information Act 1982*

(Section 26)

MINISTRY OF CONSUMER AFFAIRS

General Authority

The officers occupying for the time being (whether on a permanent, acting or temporary basis) the positions of Manager, Information Systems and Freedom of Information Officer, Ministry of Consumer Affairs are, pursuant to section 26 of the *Freedom of Information Act 1982*, authorised to make all decisions on behalf of the said agency that are necessary to be made in order to comply with and give effect to the provisions of the *Freedom of Information Act 1982* in respect of requests made to the said agency.

P. M. FAULKNER  
Principal Officer  
Director, Ministry of Consumer Affairs

*Local Government Act 1958*

NOTICE OF INTENTION TO  
RECOMMEND THE MAKING OF AN  
ORDER FOR THE RESUBDIVISION OF  
THE MUNICIPAL DISTRICT OF THE  
SHIRE OF AVOCA

Under section 24D (1) (b) (ii) of the *Local Government Act 1958* the Council of the Shire of Avoca has lodged a written request under common seal asking that I give effect to a proposal for the resubdivision of the municipal district.

The Council's proposal involves the alteration of the common boundary between the existing West and East Ridings by the transfer from the West Riding to the East Riding an area of land comprising the Parish and Township of Redbank together with portion of the Parish of Moyreisk.

Note: 1. No boundary changes are proposed for the existing Avoca Township Riding.

2. Additionally, Council's proposal requests that there be no "spill" of councillor positions because of the alteration (apart from those councillors required to retire annually under section 57 (1) of the *Local Government Act 1958*).

Under section 24F of the Act, notice is given that after the expiration of one month from the publication of this notice in the *Government*

Victoria Government Gazette

Gazette and in a newspaper generally circulating in the municipal district of the Shire of Avoca, it is my intention to consider making a recommendation to the Governor in Council that an Order be made to come into operation on and from 1 April 1990 to implement the Council's proposal without referring the proposal to a Division of the Local Government Commission which is the alternative course provided for in the Act.

More detailed maps showing the resubdivision proposal are available for public inspection at the office of the Minister for Local Government and the municipal office of the Shire of Avoca. Any person wishing to make any submissions or other representations about the proposal may do so in writing to the undersigned within one month of the publication of this notice.

MAUREEN LYSTER, Minister for Local Government, 7th Floor, 500 Bourke Street, Melbourne 3000.

G 36 13 September 1989 2343

Local Government Act 1958

SHIRE OF McIVOR

Vesting of Land in the Crown

I, Maureen Lyster, Minister for Local Government, being satisfied that the land hereunder has been vacant for not less than three years and that default has been made in the payment of rates on the land to the Shire of McIvor for not less than five years and in pursuance of the powers vested in me by section 385B of the *Local Government Act 1958*, by this Order, vest in the Crown the land described as Crown Allotments 1 and 3, Section 6 and Crown Allotment 3, Section 5, Township and Parish of Costerfield.

Dated 30 August 1989

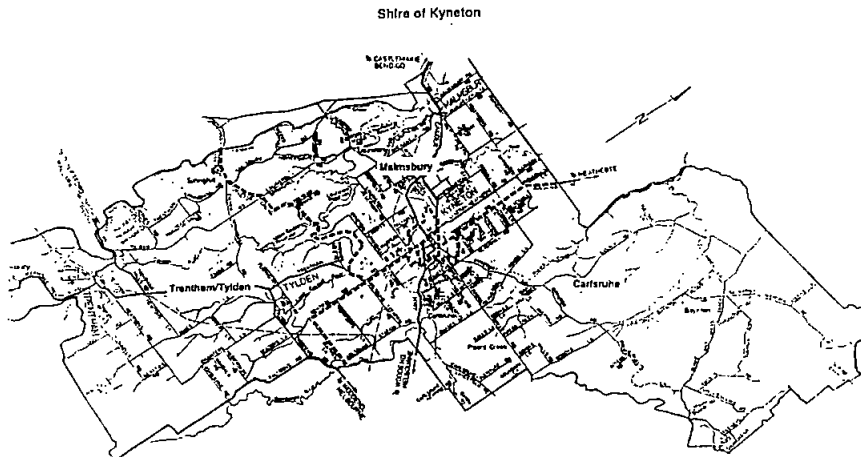
MAUREEN LYSTER  
Minister for Local Government

Local Government Act 1958

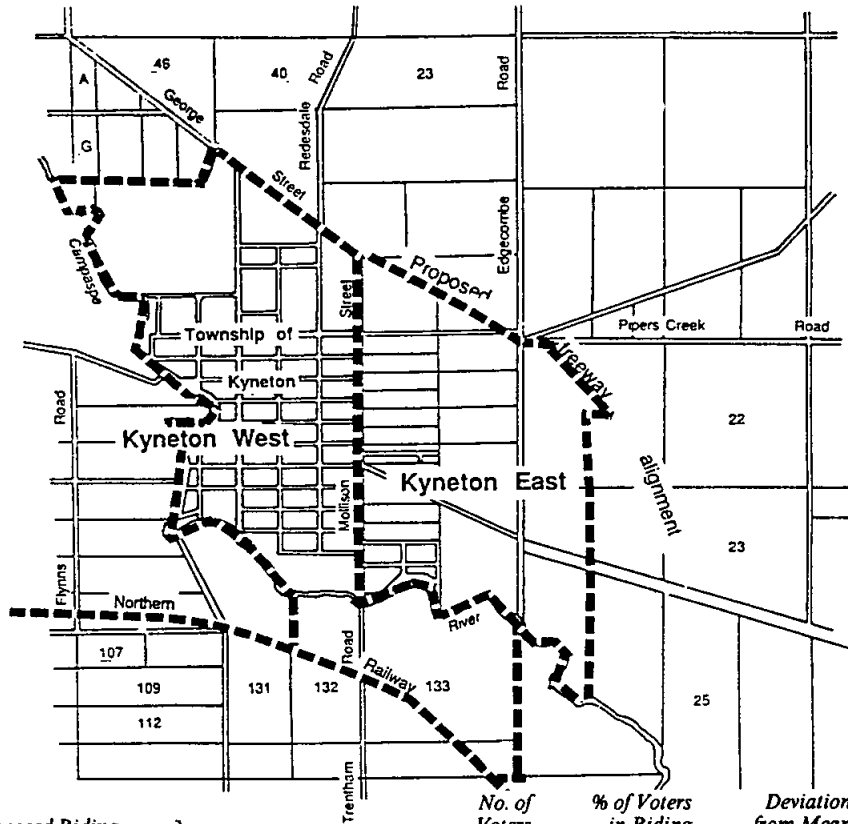
NOTICE OF INTENTION TO RECOMMEND THE MAKING OF AN ORDER FOR THE RESUBDIVISION OF THE MUNICIPAL DISTRICT OF THE SHIRE OF KYNETON INTO FIVE RIDINGS

Under section 24D (1) (b) (ii) of the *Local Government Act 1958* the Council of the Shire of Kyneton has lodged a written request under common seal asking that I give effect to a proposal for the resubdivision of the municipal district into five ridings.

The Council's proposal is as set out on the map of the municipal district hereunder and it is Council's assessment that the number of voters in each proposed subdivision is as follows:



### Kyneton Township Enlargement



Proposed Riding	No. of Voters	% of Voters in Riding	Deviation from Mean
Kyneton East	1580	22%	+12.2%
Kyneton West	1547	22%	+9.8%
Carlsruhe	1261	18%	-10.4%
Lauriston/Malmsbury	1306	17%	-7.2%
Trentham/Tylden	1346	19%	-4.4%
	7040		
Riding Mean/Average	1408		

Under section 24F of the Act, notice is given that after the expiration of one month from the publication of this notice in the *Government Gazette* and in a newspaper generally circulating in the municipal district of the Shire of Kyneton, it is my intention to consider making a recommendation to the Governor in Council that an Order be made to come into operation on and from 1 April 1990 to implement the Council's proposal without referring the proposal to a Division of the Local Government Commission which is the alternative course provided for in the Act.

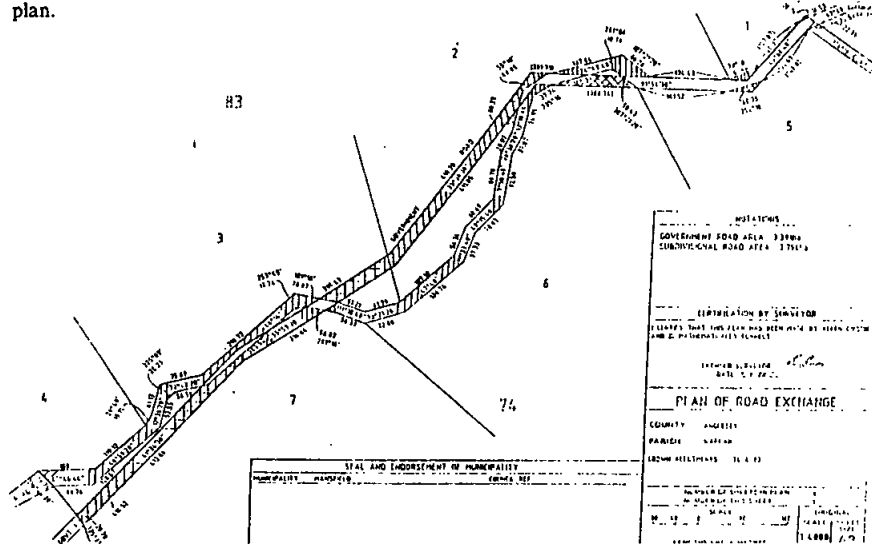
More detailed maps showing the resubdivision proposal are available for public inspection at the office of the Minister for Local Government and the municipal office of the Shire of Kyneton. Any person wishing to make any submissions or other representations about the proposal may do so in writing to the undersigned within one month of the publication of this notice.

MAUREEN LYSTER, Minister for Local Government, 7th Floor, 500 Bourke Street, Melbourne 3000.



SHIRE OF MANSFIELD  
Road Deviation Order

Pursuant to the provisions of sections 522 and 526 of the *Local Government Act 1958* the Council of the Shire of Mansfield hereby directs that the land in the Parish of Wappan indicated by hatching on the plan annexed hereto, which has been purchased, taken or acquired by it, shall be a public highway on and from the date of publication of this Order in the *Government Gazette* and declares that such land shall be a public highway in lieu of the land indicated by cross-hatching on the said plan.



The Common Seal of the President, Councillors and Ratepayers of the Shire of Mansfield was hereunto affixed this 2 December 1988 in the presence of—

AILSA J. FOX, Councillor  
A. D. H. TEHAN, Councillor  
F. J. WALSH, Secretary

Confirmed by the Governor in Council 6 September 1989—KATHY OUZOUNIS, Acting Clerk of the Executive Council

*Planning and Environment Act 1987*  
NOTICE OF AMENDMENT TO THE  
GEELONG REGIONAL PLANNING  
SCHEME

Amendment No. R34

The Geelong Regional Commission has prepared Amendment No. R34 to the Geelong Regional Planning Scheme.

The amendment proposes to change the Regional Section of the Planning Scheme by:

1. (a) Changing the zoning on the south-east corner of Bonnyvale Road and Shell Road, from Reserved Residential to Residential "C"; and
- (b) Changing the zoning of six (6) residential sized allotments, on the east side of Bonnyvale Road, from Rural General Farming to Reserved Residential.

2. Rezoning No. 90 Hope Street, Geelong West

from Public Purposes (Existing)—6—Car Park to Residential "A" zone.

3. Rezoning land which is adjacent to the eastern boundary of the existing Public Open Space reserve at Melaluka Road; Leopold approximately 280 metres north of the Bellarine Highway from Residential C to Public Open Space (Proposed)—Public Park.

4. Rezoning land adjacent to the south-eastern corner of the existing Public Open Space reserve at Melaluka Road, Leopold on the northern side of the Bellarine Highway, from Residential C to Public Open Space (Proposed)—Public Park.

5. Rezoning land adjacent to the eastern boundary of the existing Public Open Space reserve at Melaluka Road, Leopold from Residential C to Reserved Residential.

6. Rezoning land which extends approximately 190 metres east of Christies Road,

2346 G 36 13 September 1989

Leopold between Portarlington Road and the disused railway reserve from Rural General Farming to Rural Future Urban.

7. Rezoning land which extends east of Christies Road, Leopold from 100 metres south of the disused railway reserve to the access lane for Mitchell Drive from Reserved Residential to Residential C.

8. Rezoning land which extends west of Ash Road, south of Allambie Street, Leopold from Reserved Residential to Residential A.

9. Altering the Ordinance of the Planning Scheme to enable the Responsible Authority to grant a permit for subdivision of land along an existing zone boundary, where one zone is an Urban zone or Rural Residential zone.

10. Altering the Ordinance of the Planning Scheme to require that the layout of Service Stations is sufficient to allow vehicles filling storage tanks to stand wholly within the site and to leave in a forward motion.

The amendment can be inspected at Geelong Regional Commission, Fifth Floor, State Government Offices, Cnr Fenwick and Little Malop Streets, Geelong 3220; Ministry for Planning and Environment, The Olderfleet Buildings, 477 Collins Street, Melbourne 3000; and all the municipal offices in the Geelong Region.

Submissions about the amendment must be sent to the Secretary, Geelong Regional Commission, P.O. Box 770, Geelong 3220 by Friday, 13 October 1989.

G. R. COWLING, Secretary  
Geelong Regional Commission

*Nurses Act 1958*

Nursing Council Regulations—1985  
ELECTION OF PERSONS FOR  
APPOINTMENT TO THE VICTORIAN  
NURSING COUNCIL

At an election held on 28 August 1989, the undermentioned persons were elected for appointment as members of the Victorian Nursing Council.

- (i) six (6) registered general nurses to be elected by registered general nurses holding current annual practising certificates as such—

Elsie June ALLEN  
Dorothy Rae ANSTEE  
Geoffrey Allan BROWN  
Robyn Diane MILLERSHIP  
Denise Frances O'BRIEN  
Mary Elizabeth PATTEN;

*Victoria Government Gazette*

- (ii) one (1) registered midwife to be elected by registered midwives holding current annual practising certificates as such—  
Pamela Joan KILPATRICK;
- (iii) one (1) registered psychiatric nurse or mental retardation nurse to be elected by registered psychiatric nurses or registered mental retardation nurses holding current annual practising certificates as such—  
Kaye WILLIAMS;
- (iv) two (2) registered state enrolled nurses to be elected by registered state enrolled nurses holding current annual practising certificates as such—  
Jennifer Rosemary JENSZ  
Peter Joseph JOSKE;
- (v) one (1) registered mothercraft nurse to be elected by registered mothercraft nurses holding current annual practising certificates as such—  
Dianne DONOHUE-HUTCHINSON.

Dated 6 September 1989

GEOFFREY NOTT  
Substitute Returning Officer

*State Superannuation Act 1988*

ELECTION OF A MEMBER OF THE STATE  
SUPERANNUATION BOARD

In accordance with the State Superannuation Board Election Regulations 1988 notice is hereby given that an election for a member of the Fund to be appointed as a member of the State Superannuation Board in accordance with section 7 (2) (d) of the *State Superannuation Act 1988* for the period ending 23 December 1990 will be held on Wednesday, 29 November 1989.

Nominations will be received by the Returning Officer no later than 12 o'clock noon on Wednesday, 11 October 1989.

Nomination forms may be obtained from Roger Millar, Returning Officer, State Electoral Office, 9th Floor, 30 Collins Street, Melbourne 3000.

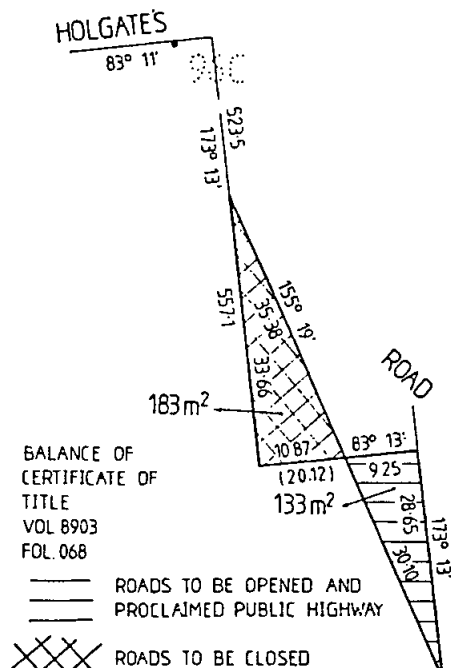
R. A. JOLLY  
Treasurer

SHIRE OF WOORAYL  
Road Exchange

Pursuant to the provisions of sections 522 and 526 of the *Local Government Act 1958* the Council of the Shire of Woorayl hereby directs that the land in the Parish of Leongatha indicated by hatching on the diagram hereunder, which has been purchased, taken or acquired by it, shall be a public highway on and from the date of publication of this order in the *Government Gazette* and declares that such land shall be a

Victoria Government Gazette

public highway in lieu of the land indicated by cross-hatching on the said diagram.



BALANCE OF  
CERTIFICATE OF  
TITLE  
VOL 8903  
FOL 068

ROADS TO BE OPENED AND  
PROCLAIMED PUBLIC HIGHWAY

ROADS TO BE CLOSED

The Common Seal of the President,  
Councillors and Ratepayers of the Shire  
of Woorayl was hereunto affixed this 10  
February 1989.

R. I. CHRISTOFFERSEN, Councillor

E. J. FISHER, Councillor

R. G. STANLEY, Shire Secretary

Confirmed by the Governor in Council 6  
September 1989—KATHY OUZOUNIS, Acting  
Clerk of the Executive Council

Co-operation Act 1981

KERANG HIGH SCHOOL CO-OPERATIVE  
LIMITED

ARUNDEL STREET BOWLS CLUB  
CO-OPERATIVE LIMITED

ORMOND EAST PRIMARY SCHOOL  
CO-OPERATIVE LTD

WEST WARRNAMBOOL PRIMARY  
SCHOOL CO-OPERATIVE LIMITED

Notice is hereby given in pursuance of section  
192 (8) of the Co-operation Act 1981 and section  
459 (2) of the Companies (Victoria) Code that,  
at the expiration of three months from the date  
hereof, the names of the aforementioned societies  
will, unless cause is shown to the contrary, be

G 36 13 September 1989 2347

struck off the register and the societies will be  
dissolved.

Dated at Melbourne 31 August 1989

C. J. PACE

Acting Deputy Registrar  
of Co-operative Societies

Co-operative Housing Societies Act 1958  
NOTICE OF CHANGE OF NAME OF A  
SOCIETY

Notice is hereby given that The Compass Co-  
operative Housing Society Limited which was  
incorporated as a Co-operative Housing Society  
under the above-named Act on 25 September  
1985, has registered a change of its name and is  
now incorporated under the name of South  
Eastern No. 1 Co-operative Housing Society  
Limited under the said Act.

Given under my hand at Melbourne 23  
August 1989.

P. J. ROGAN

Deputy Registrar of  
Co-operative Housing Societies

Co-operative Housing Societies Act 1958  
NOTICE OF CHANGE OF NAME OF A  
SOCIETY

Notice is hereby given that Leongatha &  
District No. 6 Co-operative Housing Society  
Limited which was incorporated as a Co-  
operative Housing Society under the above-  
named Act on 3 October 1984, has registered a  
change of its name and is now incorporated under  
the name of South Eastern No. 3 Co-operative  
Housing Society Limited under the said Act.

Given under my hand at Melbourne 23  
August 1989.

P. J. ROGAN

Deputy Registrar of  
Co-operative Housing Societies

Co-operative Housing Societies Act 1958  
NOTICE OF CHANGE OF NAME OF A  
SOCIETY

Notice is hereby given that Compass No. 2 Co-  
operative Housing Society Limited which was  
incorporated as a Co-operative Housing Society  
under the above-named Act on 1 May 1988, has  
registered a change of its name and is now  
incorporated under the name of South Eastern  
No. 4 Co-operative Housing Society Limited  
under the said Act.

Given under my hand at Melbourne 23  
August 1989.

P. J. ROGAN

Deputy Registrar of  
Co-operative Housing Societies

2348 G 36 13 September 1989

*Co-operative Housing Societies Act 1958*  
NOTICE OF CHANGE OF NAME OF A  
SOCIETY

Notice is hereby given that Compass No. 3 Co-operative Housing Society Limited which was incorporated as a Co-operative Housing Society under the above-named Act on 1 May 1988, has registered a change of its name and is now incorporated under the name of South Eastern No. 5 Co-operative Housing Society Limited under the said Act.

Given under my hand at Melbourne 23  
August 1989.

P. J. ROGAN  
Deputy Registrar of  
Co-operative Housing Societies

*Co-operative Housing Societies Act 1958*  
NOTICE OF CHANGE OF NAME OF A  
SOCIETY

Notice is hereby given that Compass No. 4 Co-operative Housing Society Limited which was incorporated as a Co-operative Housing Society under the above-named Act on 1 May 1988, has registered a change of its name and is now incorporated under the name of South Eastern No. 6 Co-operative Housing Society Limited under the said Act.

Given under my hand at Melbourne 23  
August 1989.

P. J. ROGAN  
Deputy Registrar of  
Co-operative Housing Societies

*Co-operative Housing Societies Act 1958*  
NOTICE OF CHANGE OF NAME OF A  
SOCIETY

Notice is hereby given that Levaco Co-operative Housing Society Limited which was incorporated as a Co-operative Housing Society under the above-named Act on 1 September 1967, has registered a change of its name and is now incorporated under the name of South Eastern No. 7 Co-operative Housing Society Limited under the said Act.

Given under my hand at Melbourne 23  
August 1989.

P. J. ROGAN  
Deputy Registrar of  
Co-operative Housing Societies

*Co-operative Housing Societies Act 1958*  
NOTICE OF CHANGE OF NAME OF A  
SOCIETY

Notice is hereby given that Workman's No. 32 Co-operative Housing Society Limited which was incorporated as a Co-operative Housing Society under the above-named Act on 29 November

*Victoria Government Gazette*

1985, has registered a change of its name and is now incorporated under the name of South Eastern No. 8 Co-operative Housing Society Limited under the said Act.

Given under my hand at Melbourne 23  
August 1989.

P. J. ROGAN  
Deputy Registrar of  
Co-operative Housing Societies

Creditors, next of kin and others having claim against the estate of any of the undermentioned deceased persons are required to send particulars of their claims to the State Trust Corporation of Victoria, 168 Exhibition Street, Melbourne, Vic. 3000, the personal representative, on or before 16 November 1989, after which date the State Trust Corporation may convey or distribute the assets having regard only to the claims of which the State Trust Corporation then has notice:

Duggan, Mary, formerly of 4/23 Hill Street, Hawthorn, late of 48 The Highway, Mount Waverley, retired public servant, died 14 June 1989.

Green, Allen Sedgwick, also known as Allan Sedgwick Green, late of Victoria Park Caravan Park, Echuca, pensioner, died 18 January 1989.

Jablonski, Tadelusz, also known as Edward Webb and Edward Jablonski, late of 7/332-334 Dandenong Road, East St. Kilda, gentleman, died 27 May 1989.

Layfield, Raymond John, late of Warrandyte Road, Baxter, retired, died 10 June 1989.

McIntosh, Donald Frank, late of 33 Victoria Crescent, Mt Martha, retired, died 25 June 1989.

Walker, Eileen May, also known as Eileen Walker, late of Glenroy Private Nursing Home, 87 Chapman Avenue, Glenroy, pensioner, died 11 March 1989.

Melbourne, 7 September 1989

W. J. KILPATRICK  
Managing Director  
State Trust Corporation

## ORDERS IN COUNCIL

*Water and Sewerage Authorities (Restructuring)  
Act 1983*

*Mildura Irrigation Trusts and Sunraysia Water  
Board Act 1958*

FIRST MILDURA IRRIGATION TRUST  
SUNRAYSIA WATER BOARD

Excision from the District of the First Mildura  
Irrigation Trust and Annexation to the  
Sunraysia Urban District

The Governor in Council, under the provisions  
of the *Water and Sewerage Authorities  
(Restructuring) Act 1983* and the *Mildura  
Irrigation Trusts and Sunraysia Water Board Act  
1958*, directs that:

- (a) The land shown by pink colour on the  
plan marked "A" shall be excised from  
the District of the First Mildura Irrigation  
Trust and annexed to the Sunraysia Urban  
District of the Sunraysia Water Board  
(Corr. No. 007583/79); and
- (b) The lands shown by pink colour on the  
plans marked "B" and "C" shall be  
annexed to the Sunraysia Urban District  
of the Sunraysia Water Board (Corr. Nos.  
007583/80 and 81).

Dated 22 August 1989

Responsible Minister:

RON WALSH

Minister for Water Resources

KATHY OUZOUNIS

Acting Clerk of the Executive Council

*Water and Sewerage Authorities (Restructuring)  
Act 1983*

*Water Act 1958*

ALBERTON WATER BOARD

Extension of Alberton Waterworks District  
Alberton Urban District Approved

The Governor in Council under the provisions  
of the *Water and Sewerage Authorities  
(Restructuring) Act 1983* and the *Water Act 1958*  
approves of the extension of the Alberton  
Waterworks District and the Alberton Urban  
District as shown in red on the accompanying  
plans (Corr. No. 000028/106. Plans Nos. 1-2).

Dated 29 August 1989

Responsible Minister:

R. W. WALSH

Minister for Water Resources

KATHY OUZOUNIS

Acting Clerk of the Executive Council

*Water Act 1958*

RURAL WATER COMMISSION OF  
VICTORIA

Goulburn-Murray Irrigation District

Murray Valley Irrigation Area

Portion Excised

The Governor in Council under the provisions  
of section 62B(6) of the *Water Act 1958* approves  
of the excision of the land shown by the green  
colour on the accompanying plan (Corr. No. 89/  
08753) from the Murray Valley Irrigation Area  
of the Goulburn-Murray Irrigation District as  
on and from 15 September 1989.

Dated 6 September 1989

Responsible Minister:

R. W. WALSH

Minister for Water Resources

KATHY OUZOUNIS

Acting Clerk of the Executive Council

*Crown Land (Reserves) Act 1978*

CROWN LANDS TEMPORARILY  
RESERVED

The Governor in Council under sections 4 and  
7 of the *Crown Land (Reserves) Act 1978*  
temporarily reserves for the purposes mentioned  
and also excepts from prospecting or from  
occupation for mining purposes under any  
miners right the following Crown lands:

MUNICIPAL DISTRICT OF THE CITY OF  
FOOTSCRAY

CUT-PAW-PAW—Public Park and  
Recreation, 63.7 square metres being Crown  
Allotment 5K, Section 15, Parish of Cut-paw-  
paw as shown on Certified Plan No. 109127  
lodged in the Central Plan Office—(Rs 810).

MUNICIPAL DISTRICT OF THE SHIRE OF  
SWAN HILL

BUMBANG—Public Purposes (River  
Management), 5.407 hectares being Crown  
Allotment 3L, Section C, Parish of Bumbang as  
shown on Certified Plan No. 109129 lodged in  
the Central Plan Office—(Rs 14090).

Dated: 6 September 1989

Responsible Minister:

KAY SETCHES

Minister for Conservation, Forests and Lands

KATHY OUZOUNIS

Acting Clerk of the Executive Council

*Crown Land (Reserves) Act 1978*

NOTICE OF INTENTION

The Governor in Council under section 10 of  
the *Crown Land (Reserves) Act 1978* gives notice

2350 G 36 13 September 1989

of intention to revoke the following temporary reservations:

**EPPING**—The temporary reservation by Order in Council of 30 October 1979 of 1.622 hectares of land being Crown Allotment 2, Section 22, Township of Epping, Parish of Wollert as a site for a Municipal Storeyard—(Rs 10898).

**HADDON**—The temporary reservation by Order in Council of 23 October 1865 of 8094 square metres of land adjoining Crown Allotment 10A, Section 6, Parish of Haddon as a site for a Pound—(L3-3100).

**MANSFIELD**—The temporary reservation by Order in Council of 19 June 1957 of 1010 square metres of land in Section 2, Township of Mansfield, Parish of Mansfield as a site for the purposes of the Forests Act—(Rs 7590).

**YEA**—The temporary reservation by Order in Council of 21 December 1868 of 4047 square metres of land being Allotment 12, Section 8, Township of Yea as a site for Police purposes, so far only as the portion containing 1816 square metres shown as Crown Allotment 12A, Section 8, Township of Yea on Certified Plan No. 109616 lodged in the Central Plan Office—(Rs 14089).

Dated: 6 September 1989

Responsible Minister:

**KAY SETCHES**

Minister for Conservation, Forests and Lands

**KATHY OUZOUNIS**

Acting Clerk of the Executive Council

*Land Act 1958*

**UNUSED ROAD CLOSED**

The Governor in Council under section 349 of the *Land Act 1958* and with the consent in writing of the municipality concerned and the adjoining owners closes the following unused road:

**MUNICIPAL DISTRICT OF THE SHIRE OF SEYMOUR**

**TALLAROOK**—The road in the Township of Tallarook shown as Crown Allotment 6A Section 6 on Certified Plan No. 109487 lodged in the Central Plan Office—(GL 10460).

Dated 6 September 1989

Responsible Minister:

**KAY SETCHES**

Minister for Conservation, Forests and Lands

**KATHY OUZOUNIS**

Acting Clerk of the Executive Council

*Land Act 1958*

**UNUSED ROAD CLOSED**

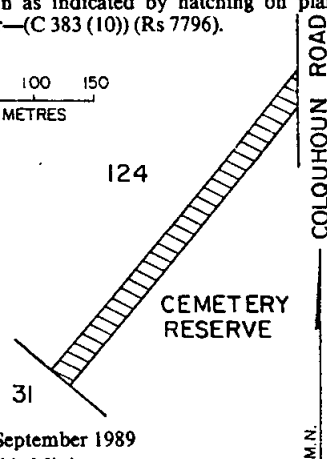
The Governor in Council under section 349 of the *Land Act 1958* and with the consent in writing of the municipality concerned and the adjoining owners closes the following unused road:

Victoria Government Gazette

**MUNICIPAL DISTRICT OF THE SHIRE OF TAMBO**

**COLQUHOUN**—The road in the Parish of Colquhoun as indicated by hatching on plan hereunder—(C 383 (10)) (Rs 7796).

0 50 100 150  
METRES



Dated 6 September 1989

Responsible Minister:

**KAY SETCHES**

Minister for Conservation, Forests and Lands

**KATHY OUZOUNIS**

Acting Clerk of the Executive Council

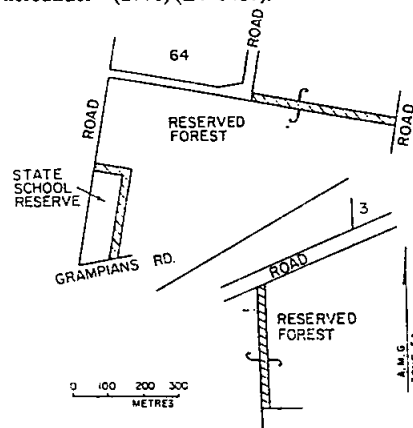
*Land Act 1958*

**UNUSED ROADS CLOSED**

The Governor in Council under section 349 of the *Land Act 1958* and with the consent in writing of the municipality concerned closes the following unused roads:

**MUNICIPAL DISTRICT OF THE SHIRE OF STAWELL**

**ILLAWARRA**—The roads in the Parish of Illawarra as indicated by hatching on plan hereunder—(2771) (L4-1487).



Dated 6 September 1989.

Responsible Minister:

KAY SETCHES

Minister for Conservation, Forests and Lands

KATHY OUZOUNIS

Acting Clerk of the Executive Council

*Forests Act 1958*

**EXCHANGE OF LANDS AND DEDICATION AS RESERVED FOREST**

The Governor in Council under section 42 (8) of the *Forests Act 1958* and on the recommendation of the Director-General for Conservation, Forests and Lands—

- (a) acquires the alienated land described in Schedule "A" hereunder by exchange for lands dedicated as reserved forest described in Schedule "B" hereunder;
- (b) excises from reserved forest and alienates the area described in the said Schedule "B"; such excision and alienation to take effect 30 days from the date hereof; and
- (c) dedicates the areas described in the said Schedule "A" as reserved forest; such dedication to take effect 30 days from the date hereof.

**Schedule A—Dedication Schedule No. 299**

139.1 hectares of alienated land being part of Allotment 2 Section A Parish of Kaerwut, and 54.52 hectares of alienated land being part of Allotment 5 Parish of Gillingall.

**Schedule B—Excision Schedule No. 217**

80.67 hectares of reserved forest being Allotment 1A Section A Parish of Kaerwut as shown on Certified Plan No. 108753 lodged in the Central Plan Office, and

112.99 hectares of reserved forest being Allotments 4B and 4C Parish of Gillingall as shown on Certified Plan No. 108754 lodged in the Central Plan Office—(84/1837).

Dated 6 September 1989

Responsible Minister:

KAY SETCHES

Minister for Conservation, Forests and Lands

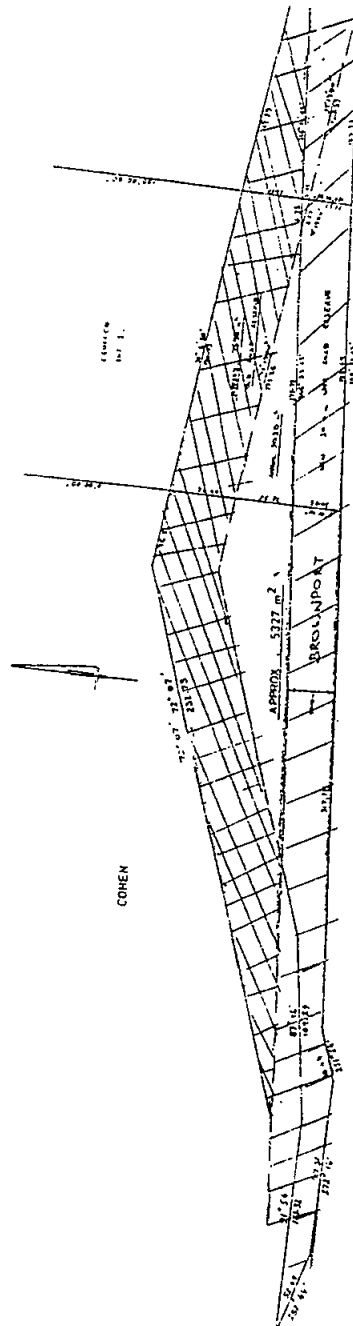
KATHY OUZOUNIS

Acting Clerk of the Executive Council

*Local Government Act 1958*

**RETENTION OF LAND FOR MUNICIPAL PURPOSES, SHIRE OF MILDURA**

The Governor in Council acting under section 526 of the *Local Government Act 1958* approves of the Council of the Shire of Mildura retaining the land shown by cross-hatching on the plan hereunder for municipal purposes.



2352 G 36 13 September 1989

Dated 6 September 1989

Responsible Minister:

MAUREEN LYSTER

Minister for Local Government

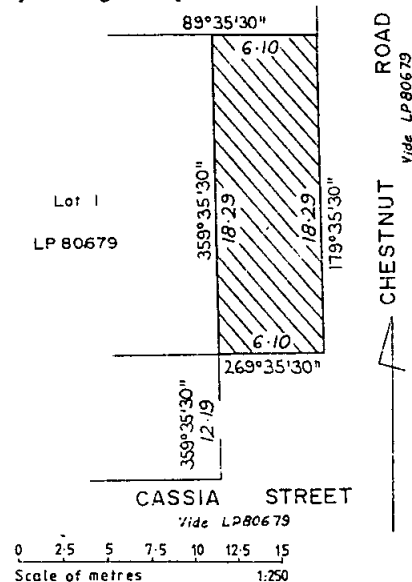
KATHY OUZOUNIS

Acting Clerk of the Executive Council

*Housing Act 1983*

**CLOSURE OF ROAD—CITY OF BERWICK**

The Governor in Council under section 16 of the *Housing Act 1983* closes the road indicated by hatching on the plan hereunder.



Dated 6 September 1989

Responsible Minister:

BARRY PULLEN

Minister for Housing and Construction

KATHY OUZOUNIS

Acting Clerk of the Executive Council

*Road Safety Act 1986*

*Marine Act 1988*

**APPROVED ANALYSTS**

The Governor in Council acting under section 57 of the *Road Safety Act 1986* and section 32 of the *Marine Act 1988* revokes the Orders made on 23 May 1989 and 20 December 1988 and published in the *Government Gazette* on 31 May 1989 and 21 December 1988 respectively and by this Order approves each of the following as a properly qualified analyst for the purposes of those sections:

BOWMAN, Janette Anne

*Victoria Government Gazette*

BROWN, Robert Gordon

CANAVAN, Gavan John

CUTTING, Graham John

HALL, Nigel Murray George

HAYES, Robert John

LILLIS, Naomi Jean

MARRINGTON, Annette Gayle

PLESS, Michael Roger

QUINN, Catherine Anne

STEPHEN, Deborah Jane

TAUPIN, Jane Moira

WHITE, Malcolm John

ZWOLAK, Bernard

Dated 12 September 1989

Responsible Minister:

J. H. KENNAN

Minister for Transport

STEPHEN WATSON

Acting Clerk of the Executive Council

*BLF (De-recognition) Act 1985*

**EXTENSION OF PREVIOUS ORDERS**

The Governor in Council under section 7 of the *BLF (De-recognition) Act 1985* orders that the following Orders made under the Act are extended in duration until 12 March 1990:

1. Order dated 13 October 1987 and published in the *Government Gazette* on 13 October 1987; and

2. Order dated 10 November 1987 and published in the *Government Gazette* on 10 November 1987; and

3. Order dated 22 December 1987 and published in the *Government Gazette* on 22 December 1987; and

4. Order dated 12 April 1988 and published in the *Government Gazette* on 12 April 1988; and

5. Order dated 17 May 1988 and published in the *Government Gazette* on 18 May 1988; and

6. Order dated 11 October 1988 and published in the *Government Gazette* on 12 October 1988; and

7. Order dated 21 March 1989 and published in the *Government Gazette* on 22 March 1989.

Dated 12 September 1989

Responsible Minister:

N. A. POPE

Minister for Labour

STEPHEN WATSON

Acting Clerk of the Executive Council



**TENDERS**

**STATE TENDER BOARD, VICTORIA**

Schedule No. 1/81

**Facsimile Equipment and Consumables**

Tenders will be received until 8.30 a.m. on Friday, 6 October 1989 from persons willing to supply the abovementioned articles in such quantities as may be ordered by the Victorian Government during the period 1 January 1990 to 31 December 1990.

Tender documents may be obtained from: State Tender Board, 3rd Floor, 49 Spring Street, Melbourne Vic. 3000. Telephone No. 651 3266.

Tenders enclosed in the envelope provided, must be deposited in the tender-box at the Tender Board Offices, 3rd Floor, 49 Spring Street, Melbourne 3000, or, if sent by post, postage must be prepaid and the tenders addressed to the Chairman of the Tender Board, Tender Board Offices, 49 Spring Street, Melbourne 3000, which office they must reach not later than by first post on the date of closing of tenders. Under no circumstances will tender details be accepted by telephone.

**J. M. PAWSON**  
Secretary to the Tender Board

---

**PRIVATE  
ADVERTISEMENTS**

Local Government Act 1958  
CITY OF BRIGHTON

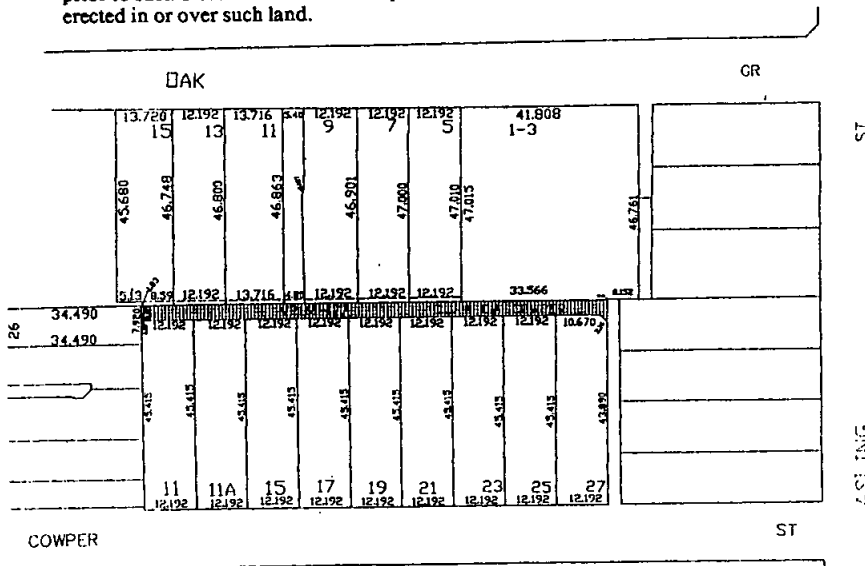
Road Discontinuance Resolution

Whereas it is provided in section 528 (2) of the above Act (as amended) that where a road whether or not a public highway is not required as a road for public use the Council of the municipality in which such road is situated may not less than one month after publishing a public notice in a newspaper generally circulated in the municipal district and giving written notice to the registered proprietor (if any) of any land abutting or immediately adjacent to the road of its intention to make a Resolution published in the *Government Gazette* direct that such road or part of the road shall be discontinued accordingly.

And whereas the Council of the above municipality hereby resolves that the right of way at the rear of 1-13 Oak Grove and 11-27 Cowper Street be discontinued and not less than one month previously has published a public notice in a newspaper generally circulated in the municipal district and has given written notice to the last registered owner of the land in the roads and to the owners and occupiers of land abutting or immediately adjacent to the right of way of its intention to make this Resolution and has considered all objections received within 14 days of the publication of the public notice aforesaid.

Now therefore the Council of the City of Brighton hereby directs:

- (a) That the section of the right of way shown hatched on the enclosed plan herewith shall be discontinued upon publication of this Resolution in the *Government Gazette*.
- (b) That the land in the said roads shall vest in the municipality to be retained by it until it is sold by private treaty.
- (c) That notwithstanding such discontinuance the Melbourne and Metropolitan Board of Works shall continue to have and possess the same right, title, power, authority or interest in or in relation to the whole of the land shown by hachure on the said plans as it has or possessed prior to such discontinuance with respect to or in connection with any drains or pipes laid or erected in or over such land.



R. J. COBAIN  
Town Clerk

*Victoria Government Gazette*

*Planning and Environment Act 1987*  
NOTICE OF AMENDMENT TO PLANNING  
SCHEME

The City of Bendigo has prepared Amendment L13 to the Bendigo Planning Scheme.

The Amendment applies to land Corner Woodward Road and Hattam Street, Bendigo being Crown Allotment 189C Section C.

The Amendment proposes to change planning scheme map 9 by rezoning the property on the Corner of Woodward Road and Hattam Street, Bendigo from a Low Density Residential Zone to a Garden Industrial Zone.

The Amendment can be inspected at the Ministry for Planning and Environment, Ground Floor, The Olderfleet Buildings, 477 Collins Street, Melbourne; 391 Hargreaves Street, Bendigo; Loddon Campaspe Regional Planning Authority, 76 Edward Street, Bendigo; City of Bendigo, Municipal Offices, Lyttleton Terrace, Bendigo.

Submissions about the Amendment must be sent to City of Bendigo, P. O. Box 733, Bendigo 3550 by 16 October 1989.

Dated 8 September 1989

R. J. BURTON  
Chief Executive Officer  
City of Bendigo

*Planning and Environment Act 1987*  
NOTICE OF AMENDMENT TO BERWICK  
PLANNING SCHEME  
Amendment No. R70

The City of Berwick has prepared Amendment No. R70 to the Local Section of the Berwick Planning Scheme.

The amendment proposes to introduce a number of new standards for residential development both within the Berwick Residential—Normal Density Zone and Berwick Residential—Berwick Township Zones.

The amendment can be inspected at City of Berwick, Municipal Offices, Magid Drive, Fountain Gate; The Ministry for Planning and Environment, Ground Floor, The Olderfleet Buildings, 477 Collins Street, Melbourne; The Ministry for Planning and Environment, Metropolitan South and Westernport Region, 33-39 High Street, Cranbourne and at the offices of each municipality within the metropolitan region.

Submissions about the amendment must be sent to The Town Clerk, City of Berwick, P.O. Box 200, Berwick, 3806 by 16 October 1989.

6874 R. E. CURRIE  
Acting City Manager

*G 36 13 September 1989 2355*

*Planning and Environment Act 1987*  
NOTICE OF AMENDMENT TO BERWICK  
PLANNING SCHEME  
Amendment No. L8

The City of Berwick has prepared Amendment No. L8 to the Local Section of the Berwick Planning Scheme.

The amendment proposes to rezone the land on the north side of Lyall Road, bounded by Anne and McNabb Streets and more particularly described as Part Lot 1 LP 65939 on Certificate of Title Volume 8913, Folio 963 from Berwick Residential—Berwick Township Zone to Berwick Office Zone.

The amendment can be inspected at City of Berwick, Municipal Offices, Magid Drive, Fountain Gate; The Ministry for Planning and Environment, Ground Floor, The Olderfleet Buildings, 477 Collins Street, Melbourne; The Ministry for Planning and Environment, Metropolitan South and Westernport Region, 33-39 High Street, Cranbourne and at the offices of each municipality within the metropolitan region.

Submissions about the amendment must be sent to The Town Clerk, City of Berwick, P.O. Box 200, Berwick, 3806 by 16 October 1989.

6873 R. E. CURRIE  
Acting City Manager

*Planning and Environment Act 1987*  
NOTICE OF AMENDMENT TO BERWICK  
PLANNING SCHEME  
Amendment No. L13

The City of Berwick has prepared Amendment No. L13 to the Local Section of the Berwick Planning Scheme.

The amendment proposes to rezone land on the east side of Soldiers Road from Corridor "A" and General Farming "A" to Berwick Residential—Normal Density Zone.

The amendment can be inspected at City of Berwick, Municipal Offices, Magid Drive, Fountain Gate; The Ministry for Planning and Environment, Ground Floor, The Olderfleet Buildings, 477 Collins Street, Melbourne; The Ministry for Planning and Environment, Metropolitan South and Westernport Region, 33-39 High Street, Cranbourne and at the offices of each municipality within the metropolitan region.

Submissions about the amendment must be sent to The Town Clerk, City of Berwick, P.O. Box 200, Berwick, 3806 by 16 October 1989.

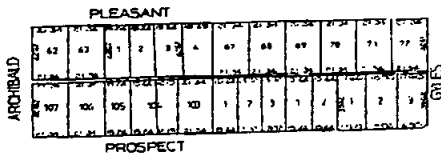
6872 R. E. CURRIE  
Acting City Manager

2356 G 36 13 September 1989

**CITY OF COBURG  
Road Discontinuance**

Pursuant to section 528 (2) of the *Local Government Act 1958*, the Council of the City of Coburg at its Ordinary Meeting of Council held on 10 July 1989, resolved that the road bounded by Pleasant, Prospect, Archibald and Gyles shown hatched on the plan hereunder, be discontinued and sold by private treaty.

Notwithstanding such discontinuance the Council of the City of Coburg and the Melbourne and Metropolitan Board of Works shall continue to have and possess the same right, title, power, authority or interest in or in relation to the whole of the land shown hatched on the said plan as it had possessed prior to such discontinuance.



6896

**J. R. DIFFEN  
City Manager**

**Planning and Environment Act 1987  
NOTICE OF AMENDMENT TO  
FRANKSTON PLANNING SCHEME  
Amendment No. L9**

The City of Frankston has prepared Amendment L9 to the Local Section of the Frankston Planning Scheme.

*Victoria Government Gazette*

The amendment proposee to rezone Lots 9 and 11, L.P. 26729; Lots 3 and 4, L.P. 40004; Lots 1 and 2, L.P. 81510; Lot 2, L.P. 70372 and Lot 2, L.P. 28618 Canadian Bay Road, Mount Eliza, from "Frankston Residential R4" to "Frankston Residential R1".

The amendment can be inspected at City of Frankston, Town Planning Section, Civic Centre, Davey Street, Frankston, Vic. 3199; Ministry for Planning and Environment, Ground Floor, The Olderfleet Buildings, 477 Collins Street, Melbourne, Vic. 3000; Ministry for Planning and Environment, Metropolitan South and Western Port Region, 33-39 High Street, Cranbourne, Vic. 3977.

Submissions about the amendment must be sent to Chief Executive Officer, City of Frankston, P.O. Box 490, Frankston, Vic. 3199. Attention: Strategic Planner, by Monday, 16 October 1989.

6869 **A. H. BUTLER, Chief Executive Officer**

**CITY OF KEILOR**

**Road Closure—Walter Street, St Albans**

Council on 5 September 1989 resolved that Council having taken action in accordance with section 539c of the *Local Government Act 1958* (as amended) resolve to permanently close Walter Street at Taylors Road, St Albans and that the closure shall come into operation in Wednesday, 20 September 1989.

6875 **JOHN CASTLE, Town Clerk**

**CITY OF KEILOR**

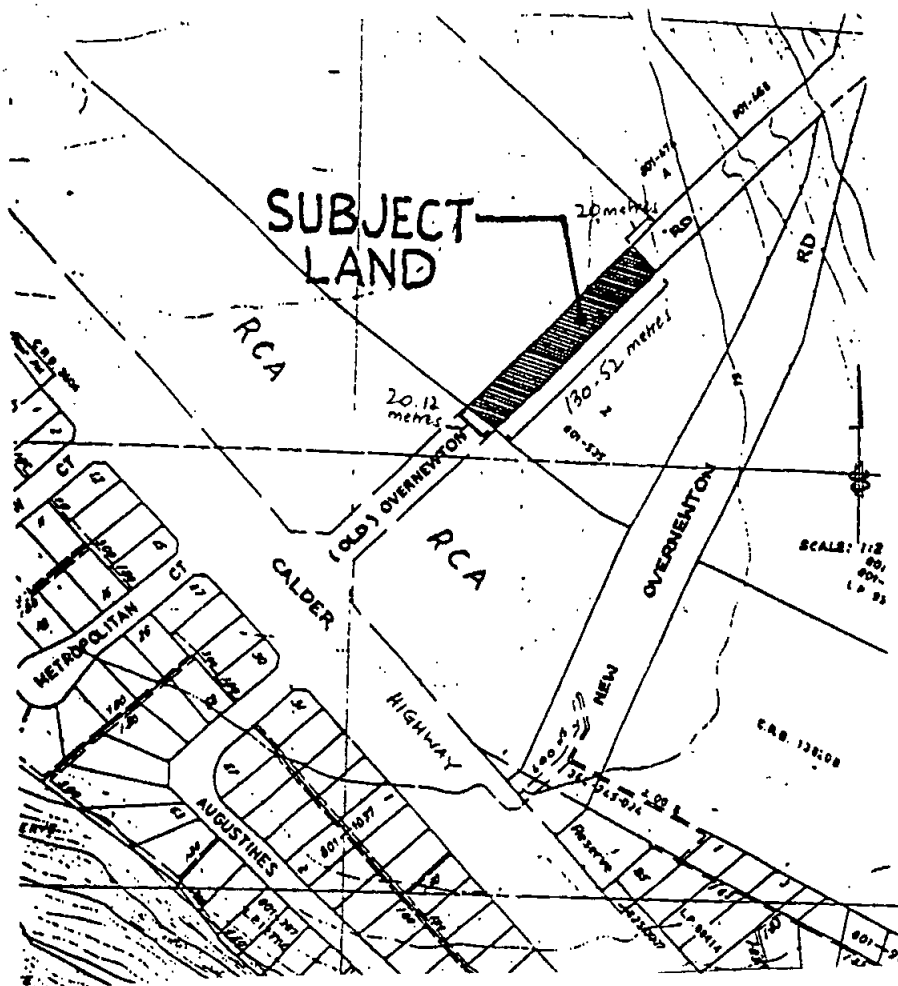
**Discontinuance of Portion of Old Overnewton Road, Keilor**

Notice is hereby given that the Council of the City of Keilor at its meeting held on 6 June 1989 resolved, in part:

1. That Council having formed the opinion that a portion of the Old Overnewton Road, Keilor, having a length of 130.52 metres and a width of 20.12 metres and abutting lot 1 of subdivision 2309, and being shown hatched on the attached plan, is not reasonably required as a road for public use and is therefore discontinued in accordance with the provisions of section 528 (2) of the *Local Government Act 1958* (as amended).

2. That upon receipt of written confirmation from the proprietors of Lot 2, L.P. 139032 that they do not wish to purchase half of the discontinued portion of Old Overnewton Road, or failure by them to respond to Council's correspondence within 14 days, the Manager, Finance and Administration initiate action to have the discontinued portion of Old Overnewton Road, Keilor sold by private treaty to the proprietors of part Lot 2, L.P. 95436, subject to the creation of easements to protect the assets of statutory authorities.

Notwithstanding such discontinuance, any statutory authority shall continue to have and possess the same right, title, power, authority or interest in, or in relation to the whole road (whether by virtue of any easement or grant or by force of any Act) with respect to or in connection with any drains or pipes laid or erected in on or over the road for the purpose of drainage, sewerage or for the supply of water or other service or purpose.



JOHN R. CASTLE  
 Manager, Finance and Administration

6978

**CITY OF KEILOR**

**Discontinuance of Portion of Leslie Street Right of Way, St. Albans**

Notice is hereby given that the Council of the City of Keilor at its meeting held on 6 June 1989 resolved, in part:

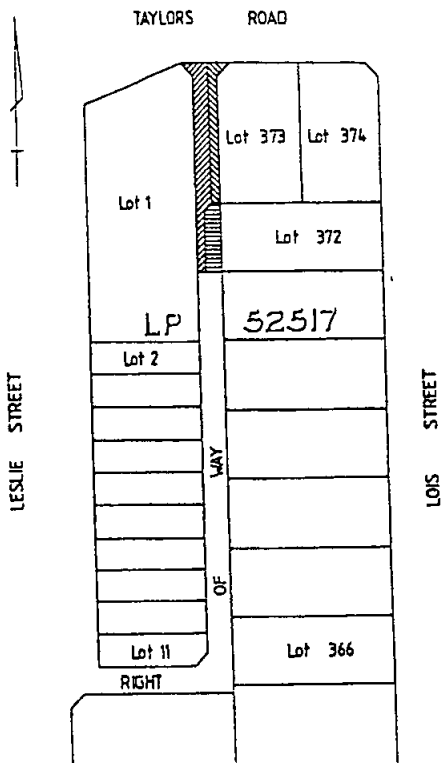
1. That Council, having formed the opinion that a portion of the Right of Way located between Leslie Street and Lois Street, St. Albans,

having a width of 6.01 metres and extending 47.03 metres southward from Taylors Road, is no longer required as a road for public use, is therefore discontinued pursuant to the provisions of section 528 (2) of the *Local Government Act 1958*.

2. That the discontinued portion of Right of Way be sold by private treaty to the abutting property owners.

2358 G 36 13 September 1989

Notwithstanding such discontinuance any statutory authority shall continue to have and possess the same right title, power, authority or interest in, or in relation to the whole of the Right of Way (whether by virtue of any easement or grant or by force of any Act) with respect to or in connection with any drains or pipes laid on erected in on or over the Right of Way for the purpose of drainage, sewerage or for the supply of water or other such service or purposes.



6977 JOHN R. CASTLE  
Manager, Finance and Administration

*Planning and Environment Act 1987*  
MELBOURNE METROPOLITAN  
REGIONAL PLANNING SCHEMES  
Knox Planning Scheme Amendment No. L14,  
1989

**Notice of Amendment**

The City of Knox has prepared an amendment which proposes to amend the Local Section of the Knox Planning Scheme, by rezoning:

*Victoria Government Gazette*

- (i) Land at the south-west corner of Karoo Road/Murrindal Drive, Rowville from Knox Residential Development to Public Purposes PS (Primary School);
- (ii) Land at the north-east corner of Buckingham Drive/Trisha Avenue, Rowville from Knox Residential Development and Rural 1 to Public Purposes PS (Primary School);
- (iii) Land on the west side of Acacia Road, Ferntree Gully, 190 metres (approximately) south of Burwood Highway from Knox Light Industrial to Proposed Public Purposes 13 (S.E.C.);
- (iv) Land at the south-east corner of Ferntree Gully Road/Proposed Scoresby Freeway alignment, Ferntree Gully from Knox Rural 1 to Proposed Main Road.

The amendment can be inspected at City of Knox, Civic Centre, 511 Burwood Highway, Knoxfield 3180; Ministry for Planning and Environment, The Olderfleet Buildings, 477 Collins Street, Melbourne 3000.

Any persons affected by the amendment may make a submission in writing, which must be sent to the City of Knox Civic Centre, 511 Burwood Highway, Knoxfield by 14 October 1989.

Dated 8 September 1989

6867 A. P. ATKINS, Town Planner

*Planning and Environment Act 1987*  
MELBOURNE METROPOLITAN  
REGIONAL PLANNING SCHEMES  
Knox Planning Scheme Amendment No. L15,  
1989

**Notice of Amendment**

The City of Knox has prepared an amendment which proposes to amend the Local Section of the Knox Planning Scheme, by rezoning:

- (i) No. 136 Boronia Road (south side), Boronia, 125 metres east of Park Crescent, from Public Purposes Reserve 19 (Local Government) to Knox Commercial General;
- (ii) Two (2) properties on the east side of Dorset Road, Boronia, 170 metres south of the Boronia Road/Dorset Road intersection, being Lots 3 and 4 on L.P. 16661, from Knox Residential and Public Purposes Reserve 19 (Local Government) to Knox Commercial General.

The amendment can be inspected at City of Knox, Civic Centre, 511 Burwood Highway, Knoxfield 3180; Ministry for Planning and Environment, The Olderfleet Buildings, 477 Collins Street, Melbourne 3000.

Victoria Government Gazette

Any persons affected by the amendment may make a submission in writing, which must be sent to the City of Knox Civic Centre, 511 Burwood Highway, Knoxfield by 14 October 1989.

Dated 7 September 1989

6868 A. P. ATKINS, Town Planner

CITY OF MARYBOROUGH

Prosecuting Officer

Notice is hereby given that the City of Maryborough has appointed Senior Sergeant Robert W. Simpson 18821, as its Prosecuting Officer for the City to take legal proceedings on behalf of the Council for and in connection with breaches and non-observance of the Local Government Act or any other Act which the Council from time to time is empowered to enforce and any by-laws, rules or regulations made under such Acts.

6850 RICHARD J. PEKIN, Town Clerk

Planning and Environment Act 1987  
METROPOLITAN REGION PLANNING  
SCHEMES

CITY OF PRAHRAN

Notice of Amendment to a Planning Scheme  
Amendment R76

The City of Prahran has prepared Amendment R76 to the Regional Section of all Metropolitan Planning Schemes.

The amendment affects land within the Prahran District Centre—Mixed Use Zone.

The amendment proposes to change the Planning Scheme by making the existing mandatory frontage setback requirement, a discretionary requirement which can be varied by permit.

The amendment can be inspected at City of Prahran, Urban Planning Division, Town Hall, Greville Street, Prahran 3181; Ministry for Planning and Environment, Ground Floor, 477 Collins Street, Melbourne 3000.

Submissions about the amendment must be sent to City of Prahran, P.O. Box 21, Prahran 3181 by 16 October 1989.

6888 D. G. JESSON, Town Clerk

Planning and Environment Act 1987  
PRESTON PLANNING SCHEME  
Notice of Amendment to a Planning Scheme  
Amendment RL 121

The City of Preston has prepared Amendment RL 121 which makes changes to the Regional Section of all Planning Schemes in the

G 36 13 September 1989 2359

Metropolitan Regional and to the Local Section of the Preston Planning Scheme. The amendment proposes the rezoning of inappropriately zoned lands along High and Bell Streets, Preston to form two new precincts of the Preston District Centre. The amendment will consolidate the role of the central retailing precinct and will facilitate the location of high quality, display based retailing and office development within the second precinct.

The amendment can be inspected at the offices of The City of Preston, 1st Floor, Town Hall, 350 High Street, Preston; The Ministry for Planning and Environment, Ground Floor, The Olderfleet Buildings, 477 Collins Street, Melbourne and at the offices of each planning authority in the Metropolitan Region.

Submissions about the amendment must be sent to Chief Executive Officer, City of Preston, P.O. Box 91, Preston 3072 by 20 October 1989.

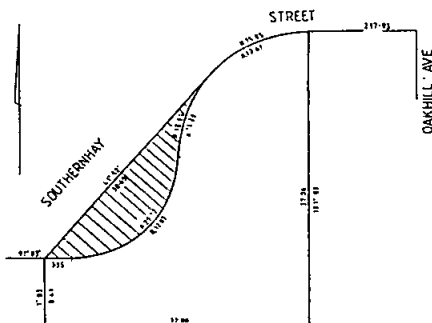
6919 G. C. PRESTON  
Acting Chief Executive Officer

CITY OF PRESTON

Road Discontinuance

Pursuant to section 528 (2) of the *Local Government Act 1958*, the Council of the City of Preston at its Ordinary Meeting of Council held on 21 August 1989 resolved that the road shown hatched on the plan below be discontinued and sold by private treaty.

That notwithstanding such discontinuance the Council and the Melbourne and Metropolitan Board of Works shall continue to have and possess the same right, title, power, authority or interest in or in relation to the whole of the land shown by hatching on the said plan as it had or possessed prior to such discontinuance with respect to or in connection with any drains or pipes laid or erected in on or over such land for the purposes of drainage or sewerage.



6849 G. C. PRESTON  
Acting Chief Executive Officer

2360 G 36 13 September 1989

*Planning and Environment Act 1987*

**SALE PLANNING SCHEME**

**Notice of Amendment to a Planning Scheme**

The Sale City Council has prepared Amendment No. L11 to the Sale Planning Scheme.

The amendment affects land at 73-77 and 46-62 Foster Street, Sale and 11-15 and 17-29 (inclusive) Desailly Street, Sale.

The amendment proposes to change the Planning Scheme by—

- (a) re-zoning all the residential land on the western side of Desailly Street between Foster and Macalister Streets, Sale to "Business Commercial";
- (b) re-zoning from "Public Purposes—Commonwealth Government" to "Highway Commercial" the two former Telecom properties on the north-east and north-west corners of Foster and Desailly Streets, Sale; and
- (c) re-zoning from "Railways" to "Highway Commercial" the former railway reserve on the southern side of Foster Street, Sale between Reeve Street and the Esso offices.

The amendment can be inspected at the Sale Council Chambers, 82-88 Macalister Street, Sale; the office of the Department of Planning (Plan Inspection Section), ground floor of The Olderfleet Buildings, 477 Collins Street, Melbourne, and at the office of the Latrobe Regional Commission, 43 Grey Street, Traralgon.

Submissions about the amendment must be sent to the Town Clerk, City of Sale, P.O. Box 506, Sale, 3850 by 23 October 1989.

Dated 30 August 1989

J. L. LOW

6855

Town Clerk, City of Sale

**CITY OF SPRINGVALE**

**Vesting of Reserve**

Notice is hereby given that the Reserve known as Rutherglen Street Reserve shown on LP8879 designated as Joy Grounds for Children be vested in council in accordance with Council's resolution at its Ordinary Meeting held on 4 September 1989, freed and discharged from any mortgage, charge, lease or sub-lease, pursuant to section 569BA (1) of the *Local Government Act 1958* (as amended).

I. J. TATTERSON

6894

Chief Executive Officer

*Victoria Government Gazette*

**CITY OF WAVERLEY**

**Road Discontinuance**

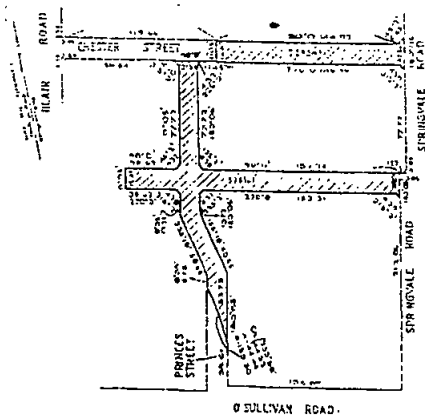
**Whereas—**

- (i) It is provided in section 528 (2) of the *Local Government Act 1958* that the Council of a municipality may if it is of the opinion that a road whether or not a public highway (but not being a road set out on Crown land) or any part of that road is not reasonably required as a road for public use may by resolution direct that the road or part of the road specified in the resolution be discontinued after consulting with the public statutory authorities as required by the Act;
- (ii) The Minister for Local Government has pursuant to section 811H (7) (a) exempted the Council from publishing the public notice and giving written notice to the registered proprietors of the land and the owners and occupiers of land abutting or immediately adjacent to the roads;
- (iii) The Council of the City of Waverley is of the opinion that Edward Street and parts of Princes Street and Chester Street as are hatched on the plan endorsed hereunder, not being roads set out on Crown land, are not reasonably required as roads for public use;
- (iv) Having consulted with all required public statutory authorities;

Now therefore the Council of the City of Waverley hereby directs:

- (a) That part of Edward Street and parts of Princes Street and Chester Street as are hatched on the plan endorsed hereunder be discontinued;
- (b) That any public statutory corporation which immediately before the making of the relevant resolution discontinuing the road had or possessed any right, title, power, authority or interest in or in relation to part of the road (whether by virtue of an easement or grant or by force of any Act) with respect to or in connection with any drains, pipes, wires or cables laid or erected in, on or over the said roads for the purpose of drainage or sewerage or for the supply of water, gas or electricity or for telephone or telegram or other like purpose shall continue and (where necessary) be deemed to have continued to have and possess the same right, title, power, authority or interest in or in relation to the said land upon discontinuance of roads;
- (c) That the roads be sold by private treaty.



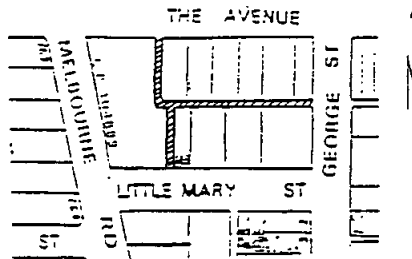


6866

IAN WILSON, Chief Executive

G 36 13 September 1989 2361

- (c) That subject to any such right, title, power, authority or interest the land in the road shall vest in the Municipality to be retained by it until it is sold by private treaty and when sold will be encumbered by an easement for drainage.



6973

R. A. McCLEAN  
Chief executive Officer

CITY OF WILLIAMSTOWN

Road Discontinuance

Pursuant to section 528 (2) of the *Local Government Act 1958*, the Council of the City of Williamstown after consultation with public authorities, and the advertising of its intention and notification to the registered proprietor of the land owners of any land abutting or immediately adjacent to the road, has resolved at an ordinary meeting held on 14 August 1989 as follows:

- (a) That the unnamed road running westerly from George Street and abutting properties in The Avenue and Little Mary Street together with its westerly continuation running in a north-south direction between The Avenue and Little Mary Street and more particularly shown cross hatched on the attached plan whether or not a public highway (but not being a road set out on Crown land) shall be discontinued.
- (b) That notwithstanding such discontinuance the Melbourne and Metropolitan Board of Works shall continue to have and possess the same right, title, power, authority or interest in or relation to the whole of the said land shown by hatching on the said plan as they had or possessed prior to such discontinuance with respect to or in connection with drains or pipes laid or constructed in or over such land for the purposes of drainage or sewerage; and

*Planning and Environment Act 1987*

NOTICE OF AMENDMENT TO A PLANNING SCHEME

The City of Waverley has prepared Amendment No. RL110 to the Regional Section of all Planning Schemes in the Metropolitan Region and Local Section of the Waverley Planning Scheme.

The amendment affects land at the south-west corner of Springvale Road and Wellington Road, Mulgrave.

The amendment proposes to change the Planning Scheme by introducing a new zone named Comprehensive Development Zone No. 14 as Section 57 in the Table to Clause 7 of the Planning Scheme Ordinance, a new Clause numbered 222i in the Planning Scheme Ordinance, new objectives to be known as 5E (6) (j) in the Planning Scheme Ordinance and rezoning the above land to Comprehensive Development Zone No. 14.

The amendment can be inspected at City of Waverley, Civic Centre, 293 Springvale Road, Glen Waverley 3150 or Ministry for Planning and Environment, 477 Collins Street, Melbourne 3000 and Suite 4, 38-40 Prospect Street, Box Hill 3128.

Submissions about the amendment must be sent to City of Waverley, P.O. Box 1, Glen Waverley 3150 by 16 October 1989.

Dated 6 September 1989

6890

I. WILSON, Chief Executive

2362 G 36 13 September 1989

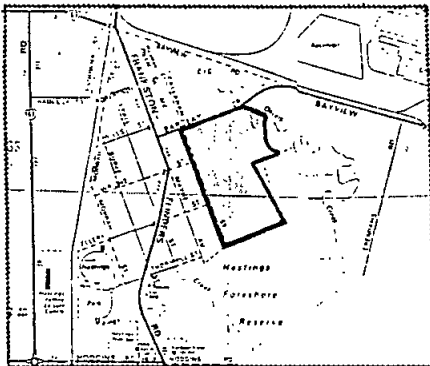
*Planning and Environment Act 1987*

SHIRE OF HASTINGS

Notice of Amendment to a Planning Scheme

The Shire of Hastings has prepared Amendment L25 to the Hastings Planning Scheme.

The amendment affects land on Barclay Crescent, Hastings as shown on the map below.



The amendment proposes to introduce a site specific control to allow the land to be used and developed as a Petroleum Storage and Distribution Facility.

The amendment can be inspected at the Shire Offices, Marine Parade, Hastings; the Ministry for Planning and Environment, 33-39 High Street, Cranbourne; and the Ministry for Planning and Environment, The Olderfleet Buildings, 477 Collins Street, Melbourne.

Submissions about the amendment must be sent to the Manager, Planning and Development, Shire of Hastings, P.O. Box 55, Hastings, 3915 by 20 October 1989.

W. R. FEATHERSTON  
Chief Executive Officer

6920

SHIRE OF HASTINGS

Land Acquisition and Compensation Act  
Compulsory Acquisition of Interest in Land  
Notice of Acquisition

The President, Councillors and Ratepayers of the Shire of Hastings declare that by this notice it acquires the following interest in the land described as Lot 22, Section C, Lodged Plan No. 6197, Volume 4151, Folio 176, pursuant to the provisions of the *Planning and Environment Act 1987* for the purposes of the Shire of Hastings Planning Scheme.

Interest Acquired: Estate in Fee Simple from Naval Base Township Company Pty Ltd and equitable estate in possession of Antoni Hejwosz.

*Victoria Government Gazette*

Published with the authority of the President, Councillors and the Ratepayers of the Shire of Hastings.

Dated 8 September 1989.

W. R. FEATHERSTON  
Chief Executive Officer

6898

SHIRE OF HASTINGS

Municipal Pound

Notice is hereby given that the Council of the Shire of Hastings at its meeting on 5 September 1989 appointed 15 McKirdy's Road, Tyabb, C.A. Pt. 55A as the Municipal Pound in accordance with section 4 (1) of the *Pounds Act 1958*.

W. R. FEATHERSTON  
Chief Executive Officer

6921

SHIRE OF HASTINGS

Pound Keeper

Notice is hereby given that the Council of the Shire of Hastings at its meeting on 5 September 1989 appointed Mr Robert Arthur Moyce as Pound Keeper in accordance with section 5 of the *Pounds Act 1958*.

W. R. FEATHERSTON  
Chief Executive Officer

6922

LAND ACQUISITION AND  
COMPENSATION ACT

Shire of Hastings

Notice of Acquisition—Compulsory  
Acquisition of Interest in Land

The President, Councillors and Ratepayers of the Shire of Hastings declares that by this notice it acquires the following interest in the land described as Lot 100 on Plan of Subdivision No. 7263, Parish of Bittern, Volume 8774, Folio 130, and more commonly known as 26 Lincoln Street, Crib Point.

Interest Acquired: Estate in Fee Simple from Kyriakos Nikitarakos.

Published with the authority of the President, Councillors and Ratepayers of the Shire of Hastings.

W. R. FEATHERSTON  
Chief Executive Officer

6923

LAND ACQUISITION AND  
COMPENSATION ACT

Shire of Hastings

Notice of Acquisition—Compulsory  
Acquisition of Interest in Land

The President, Councillors and Ratepayers of the Shire of Hastings declares that by this notice it acquires the following interest in the land described as Lot 108 on Plan of Subdivision No. 7263, Parish of Bittern, Volume 8774, Folio 131, and more commonly known as 31 Lincoln Street, Crib Point.

Victoria Government Gazette

*Interest Acquired:* Estate in Fee Simple from Kyriakos Nikitarakos.

Published with the authority of the President, Councillors and Ratepayers of the Shire of Hastings.

6924 W. R. FEATHERSTON  
Chief Executive Officer

LAND ACQUISITION AND  
COMPENSATION ACT

Shire of Hastings

Notice of Acquisition—Compulsory  
Acquisition of Interest in Land

The President, Councillors and Ratepayers of the Shire of Hastings declares that by this Notice it acquires the following interest in the land described as Lot 94 on Plan of Subdivision No. 7263, Parish of Bittern, Volume 4802, Folio 296, and more commonly known as 38 Lincoln Street, Crib Point.

*Interest Acquired:* Estate in Fee Simple from Kyriakos Nikitarakos.

Published with the authority of the President, Councillors and Ratepayers of the Shire of Hastings.

6925 W. R. FEATHERSTON  
Chief Executive Officer

LAND ACQUISITION AND  
COMPENSATION ACT

Shire of Hastings

Notice of Acquisition—Compulsory  
Acquisition of Interest in Land

The President, Councillors and Ratepayers of the Shire of Hastings declares that by this Notice it acquires the following interest in the land described as Lot 141 on Plan of Subdivision No. 7263, Parish of Bittern, Volume 8774, Folio 141, and more commonly known as 15 Lincoln Street, Crib Point.

*Interest Acquired:* Estate in Fee Simple from Kyriakos Nikitarakos.

Published with the authority of the President, Councillors and Ratepayers of the Shire of Hastings.

6926 W. R. FEATHERSTON  
Chief Executive Officer

LAND ACQUISITION AND  
COMPENSATION ACT

Shire of Hastings

Notice of Acquisition—Compulsory  
Acquisition of Interest in Land

The President, Councillors and Ratepayers of the Shire of Hastings declares that by this Notice it acquires the following interest in the land described as Lot 142 on Plan of Subdivision No. 7263, Parish of Bittern, Volume 8774, Folio 142,

G 36 13 September 1989 2363

and more commonly known as 13 Lincoln Street, Crib Point.

*Interest Acquired:* Estate in Fee Simple from Kyriakos Nikitarakos.

Published with the authority of the President, Councillors and Ratepayers of the Shire of Hastings.

6927 W. R. FEATHERSTON  
Chief Executive Officer

LAND ACQUISITION AND  
COMPENSATION ACT

Shire of Hastings

Notice of Acquisition—Compulsory  
Acquisition of Interest in Land

The President, Councillors and Ratepayers of the Shire of Hastings declares that by this Notice it acquires the following interest in the land described as Lot 133 on Plan of Subdivision No. 7263, Parish of Bittern, Volume 8774, Folio 133, and more commonly known as 12 Lincoln Street, Crib Point.

*Interest Acquired:* Estate in Fee Simple from Kyriakos Nikitarakos.

Published with the authority of the President, Councillors and Ratepayers of the Shire of Hastings.

6928 W. R. FEATHERSTON  
Chief Executive Officer

Land Acquisition and Compensation Act  
Shire of Hastings

Notice of Acquisition—Compulsory  
Acquisition of Interest in Land

The President, Councillors and Ratepayers of the Shire of Hastings declares that by this Notice it acquires the following interest in the land described as Lot 121 on Plan of Subdivision No. 7263, Parish of Bittern, Volume 8774, Folio 132, and more commonly known as 3 Heather Street, Crib Point.

*Interest Acquired:* Estate in Fee Simple from Kyriakos Nikitarakos.

Published with the authority of the President, Councillors and Ratepayers of the Shire of Hastings.

6929 W. R. FEATHERSTON  
Chief Executive Officer

LAND ACQUISITION AND  
COMPENSATION ACT

Shire of Hastings

Notice of Acquisition—Compulsory  
Acquisition of Interest in Land

The President, Councillors and Ratepayers of the Shire of Hastings declares that by this Notice it acquires the following interest in the land described as Lot 235 on Plan of Subdivision No.

2364 G 36 13 September 1989

7263, Parish of Bittern, Volume 9484, Folio 610, and more commonly known as 11 Hall Street, Crib Point.

*Interest Acquired:* Estate in Fee Simple from George Alfred Lamont and Delloise Violet Lamont.

Published with the authority of the President, Councillors and Ratepayers of the Shire of Hastings.

6930 W. R. FEATHERSTON  
Chief Executive Officer

LAND ACQUISITION AND  
COMPENSATION ACT

Shire of Hastings

Notice of Acquisition—Compulsory  
Acquisition of Interest in Land

The President, Councillors and Ratepayers of the Shire of Hastings declares that by this Notice it acquires the following interest in the land described as Lot 236 on Plan of Subdivision No. 7263, Parish of Bittern, Volume 9484, Folio 611, and more commonly known as 11 Hall Street, Crib Point.

*Interest Acquired:* Estate in Fee Simple from George Alfred Lamont and Delloise Violet Lamont.

Published with the authority of the President, Councillors and Ratepayers of the Shire of Hastings.

6931 W. R. FEATHERSTON  
Chief Executive Officer

LAND ACQUISITION AND  
COMPENSATION ACT

Shire of Hastings

Notice of Acquisition—Compulsory  
Acquisition of Interest in Land

The President, Councillors and Ratepayers of the Shire of Hastings declares that by this Notice it acquires the following interest in the land described as Lot 237 on Plan of Subdivision No. 7263, Parish of Bittern, Volume 9484, Folio 612, and more commonly known as 11 Hall Street, Crib Point.

*Interest Acquired:* Estate in Fee Simple from George Alfred Lamont and Delloise Violet Lamont.

Published with the authority of the President, Councillors and Ratepayers of the Shire of Hastings.

6932 W. R. FEATHERSTON  
Chief Executive Officer

*Victoria Government Gazette*

LAND ACQUISITION AND  
COMPENSATION ACT

Shire of Hastings

Notice of Acquisition—Compulsory  
Acquisition of Interest in Land

The President, Councillors and Ratepayers of the Shire of Hastings declares that by this Notice it acquires the following interest in the land described as Lot 283 on Plan of Subdivision No. 7263, Parish of Bittern, Volume 4739, Folio 947750, and more commonly known as 11 Patey Street, Crib Point.

*Interest Acquired:* Estate in Fee Simple from Thomas Horne.

Published with the authority of the President, Councillors and Ratepayers of the Shire of Hastings.

6933 W. R. FEATHERSTON  
Chief Executive Officer

LAND ACQUISITION AND  
COMPENSATION ACT

Shire of Hastings

Notice of Acquisition—Compulsory  
Acquisition of Interest in Land

The President, Councillors and Ratepayers of the Shire of Hastings declares that by this Notice it acquires the following interest in the land described as Lots 153 and 154 on Plan of Subdivision No. 7263, Parish of Bittern, Volume 8402, Folio 829, and more commonly known as 40 Hall Street, Crib Point.

*Interest Acquired:* Estate in Fee Simple from Erminia Gialanze.

Published with the authority of the President, Councillors and Ratepayers of the Shire of Hastings.

6934 W. R. FEATHERSTON  
Chief Executive Officer

LAND ACQUISITION AND  
COMPENSATION ACT

Shire of Hastings

Notice of Acquisition—Compulsory  
Acquisition of Interest in Land

The President, Councillors and Ratepayers of the Shire of Hastings declares that by this Notice it acquires the following interest in the land described as Lot 158 on Plan of Subdivision No. 7263, Parish of Bittern, Volume 8483, Folio 660, and more commonly known as 48 Hall Street, Crib Point.

*Interest Acquired:* Estate in Fee Simple from John Buttigieg.

Published with the authority of the President, Councillors and Ratepayers of the Shire of Hastings.

6935 W. R. FEATHERSTON  
Chief Executive Officer

LAND ACQUISITION AND  
COMPENSATION ACT

LAND ACQUISITION AND  
COMPENSATION ACT

Shire of Hastings

Shire of Hastings

Notice of Acquisition—Compulsory  
Acquisition of Interest in Land

Notice of Acquisition—Compulsory  
Acquisition of Interest in Land

The President, Councillors and Ratepayers of the Shire of Hastings declares that by this Notice it acquires the following interest in the land described as Lot 142 on Plan of Subdivision No. 7263, Parish of Bittern, Volume 8962, Folio 779, and more commonly known as 11 Gorrie Place, Crib Point.

The President, Councillors and Ratepayers of the Shire of Hastings declares that by this Notice it acquires the following interest in the land described as Lots 210 and 211 on Plan of Subdivision No. 7263, Parish of Bittern, Volume 4617, Folio 923286, and more commonly known as 24 Patey Street, Crib Point.

*Interest Acquired:* Estate in Fee Simple from Victoria Mary Cassar.

*Interest Acquired:* Estate in Fee Simple from Joanne Helen Tallon.

Published with the authority of the President, Councillors and Ratepayers of the Shire of Hastings.

Published with the authority of the President, Councillors and Ratepayers of the Shire of Hastings.

W. R. FEATHERSTON  
Chief Executive Officer

W. R. FEATHERSTON  
Chief Executive Officer

6936

6939

LAND ACQUISITION AND  
COMPENSATION ACT

LAND ACQUISITION AND  
COMPENSATION ACT

Shire of Hastings

Shire of Hastings

Notice of Acquisition—Compulsory  
Acquisition of Interest in Land

Notice of Acquisition—Compulsory  
Acquisition of Interest in Land

The President, Councillors and Ratepayers of the Shire of Hastings declares that by this Notice it acquires the following interest in the land described as Lot 156 on Plan of Subdivision No. 7263, Parish of Bittern, Volume 8774, Folio 856, and more commonly known as 44 Hall Street, Crib Point.

The President, Councillors and Ratepayers of the Shire of Hastings declares that by this Notice it acquires the following interest in the land described as Lot 170 on Plan of Subdivision No. 7263, Parish of Bittern, Volume 8965, Folio 771, and more commonly known as 41 Hall Street, Crib Point.

*Interest Acquired:* Estate in Fee Simple from Lancelot John White.

*Interest Acquired:* Estate in Fee Simple from Geoffrey Douglas Hines.

Published with the authority of the President, Councillors and Ratepayers of the Shire of Hastings.

Published with the authority of the President, Councillors and Ratepayers of the Shire of Hastings.

W. R. FEATHERSTON  
Chief Executive Officer

W. R. FEATHERSTON  
Chief Executive Officer

6937

6940

LAND ACQUISITION AND  
COMPENSATION ACT

LAND ACQUISITION AND  
COMPENSATION ACT

Shire of Hastings

Shire of Hastings

Notice of Acquisition—Compulsory  
Acquisition of Interest in Land

Notice of Acquisition—Compulsory  
Acquisition of Interest in Land

The President, Councillors and Ratepayers of the Shire of Hastings declares that by this Notice it acquires the following interest in the land described as Lot 217 on Plan of Subdivision No. 7263, Parish of Bittern, Volume 8484, Folio 704, and more commonly known as 38 Patey Street, Crib Point.

The President, Councillors and Ratepayers of the Shire of Hastings declares that by this Notice it acquires the following interest in the land described as Lot 209 on Plan of Subdivision No. 7263, Parish of Bittern, Volume 4567, Folio 913270, and more commonly known as 22 Patey Street, Crib Point.

*Interest Acquired:* Estate in Fee Simple from Mario Meilak and Ersilla Meilak.

*Interest Acquired:* Estate in Fee Simple from William Bruce Ives and Bronwen Mary Ives.

Published with the authority of the President, Councillors and Ratepayers of the Shire of Hastings.

Published with the authority of the President, Councillors and Ratepayers of the Shire of Hastings.

W. R. FEATHERSTON  
Chief Executive Officer

W. R. FEATHERSTON  
Chief Executive Officer

6938

6941

2366 G 36 13 September 1989

**LAND ACQUISITION AND  
COMPENSATION ACT**

Shire of Hastings

Notice of Acquisition—Compulsory  
Acquisition of Interest in Land

The President, Councillors and Ratepayers of the Shire of Hastings declares that by this Notice it acquires the following interest in the land described as Lot 169 on Plan of Subdivision No. 7263, Parish of Bittern, Volume 8505, Folio 559, and more commonly known as 43 Hall Street, Crib Point.

*Interest Acquired:* Estate in Fee Simple from John Gauci.

Published with the authority of the President, Councillors and Ratepayers of the Shire of Hastings.

6942

W. R. FEATHERSTON  
Chief Executive Officer

**LAND ACQUISITION AND  
COMPENSATION ACT**

Shire of Hastings

Notice of Acquisition—Compulsory  
Acquisition of Interest in Land

The President, Councillors and Ratepayers of the Shire of Hastings declares that by this Notice it acquires the following interest in the land described as Lot 159 on Plan of Subdivision No. 7263, Parish of Bittern, Volume 8547, Folio 882, and more commonly known as 50 Hall Street, Crib Point.

*Interest Acquired:* Estate in Fee Simple from Samuel Kaminsky.

Published with the authority of the President, Councillors and Ratepayers of the Shire of Hastings.

6943

W. R. FEATHERSTON  
Chief Executive Officer

**LAND ACQUISITION AND  
COMPENSATION ACT**

Shire of Hastings

Notice of Acquisition—Compulsory  
Acquisition of Interest in Land

The President, Councillors and Ratepayers of the Shire of Hastings declares that by this Notice it acquires the following interest in the land described as Lot 196 on Plan of Subdivision No. 7263, Parish of Bittern, Volume 4648, Folio 929570, and more commonly known as 32 Hall Street, Crib Point.

*Interest Acquired:* Estate in Fee Simple from National Trustees Executors and Agency Company of Australasia Limited.

*Victoria Government Gazette*

Published with the authority of the President, Councillors and Ratepayers of the Shire of Hastings.

W. R. FEATHERSTON  
Chief Executive Officer

6944

**LAND ACQUISITION AND  
COMPENSATION ACT**

Shire of Hastings

Notice of Acquisition—Compulsory  
Acquisition of Interest in Land

The President, Councillors and Ratepayers of the Shire of Hastings declares that by this Notice it acquires the following interest in the land described as Lot 206 on Plan of Subdivision No. 7263, Parish of Bittern, Volume 8347, Folio 062, and more commonly known as 23 Hall Street, Crib Point.

*Interest Acquired:* Estate in Fee Simple from Oscar Sciberras.

Published with the authority of the President, Councillors and Ratepayers of the Shire of Hastings.

6945

W. R. FEATHERSTON  
Chief Executive Officer

**LAND ACQUISITION AND  
COMPENSATION ACT**

Shire of Hastings

Notice of Acquisition—Compulsory  
Acquisition of Interest in Land

The President, Councillors and Ratepayers of the Shire of Hastings declares that by this Notice it acquires the following interest in the land described as Lot 207 on Plan of Subdivision No. 7263, Parish of Bittern, Volume 8416, Folio 346, and more commonly known as 23 Hall Street, Crib Point.

*Interest Acquired:* Estate in Fee Simple from Oscar Sciberras.

Published with the authority of the President, Councillors and Ratepayers of the Shire of Hastings.

6946

W. R. FEATHERSTON  
Chief Executive Officer

**LAND ACQUISITION AND  
COMPENSATION ACT**

Shire of Hastings

Notice of Acquisition—Compulsory  
Acquisition of Interest in Land

The President, Councillors and Ratepayers of the Shire of Hastings declares that by this Notice it acquires the following interest in the land described as Lot 214, on Plan of Subdivision No. 7263, Parish of Bittern, Volume 8505, Folio 556,

Victoria Government Gazette

and more commonly known as 32 Patey Street, Crib Point.

*Interest Acquired:* Estate in Fee Simple from William Kevin Sullivan.

Published with the authority of the President, Councillors and Ratepayers of the Shire of Hastings.

W. R. FEATHERSTON  
Chief Executive Officer

6947

LAND ACQUISITION AND  
COMPENSATION ACT

Shire of Hastings

Notice of Acquisition—Compulsory  
Acquisition of Interest in Land

The President, Councillors and Ratepayers of the Shire of Hastings declares that by this Notice it acquires the following interest in the land described as Lot 246 on Plan of Subdivision No. 7263, Parish of Bittern, Volume 8903, Folio 476, and more commonly known as 8 Patey Street, Crib Point.

*Interest Acquired:* Estate in Fee Simple from Nickolaos Sagiakos.

Published with the authority of the President, Councillors and Ratepayers of the Shire of Hastings.

W. R. FEATHERSTON  
Chief Executive Officer

6948

LAND ACQUISITION AND  
COMPENSATION ACT

Shire of Hastings

Notice of Acquisition—Compulsory  
Acquisition of Interest in Land

The President, Councillors and Ratepayers of the Shire of Hastings declares that by this Notice it acquires the following interest in the land described as Lot 143 on Plan of Subdivision No. 7263, Parish of Bittern, Volume 4208, Folio 841437, and more commonly known as 13 Gorrie Place, Crib Point.

*Interest Acquired:* Estate in Fee Simple from Margaret Rose Hudson, formerly known as Margaret Rose Milne.

Published with the authority of the President, Councillors and Ratepayers of the Shire of Hastings.

W. R. FEATHERSTON  
Chief Executive Officer

6949

LAND ACQUISITION AND  
COMPENSATION ACT

Shire of Hastings

Notice of Acquisition—Compulsory  
Acquisition of Interest in Land

The President, Councillors and Ratepayers of the Shire of Hastings declares that by this Notice

G 36 13 September 1989 2367

it acquires the following interest in the land described as Lot 263 on Plan of Subdivision No. 7263, Parish of Bittern, Volume 9460, Folio 256, and more commonly known as 51 Patey Street, Crib Point.

*Interest Acquired:* Estate in Fee Simple from Helen Ann Scanlon.

Published with the authority of the President, Councillors and Ratepayers of the Shire of Hastings.

W. R. FEATHERSTON  
Chief Executive Officer

6950

LAND ACQUISITION AND  
COMPENSATION ACT

Shire of Hastings

Notice of Acquisition—Compulsory  
Acquisition of Interest in Land

The President, Councillors and Ratepayers of the Shire of Hastings declares that by this Notice it acquires the following interest in the land described as Lot 140 on Plan of Subdivision No. 7263, Parish of Bittern, Volume 4705, Folio 940976, and more commonly known as 10 Gorrie Place, Crib Point.

*Interest Acquired:* Estate in Fee Simple from Vernon Bowering and the Estate of Peter Dick (deceased) as tenants in common.

Published with the authority of the President, Councillors and Ratepayers of the Shire of Hastings.

W. R. FEATHERSTON  
Chief Executive Officer

6951

LAND ACQUISITION AND  
COMPENSATION ACT

Shire of Hastings

Notice of Acquisition—Compulsory  
Acquisition of Interest in Land

The President, Councillors and Ratepayers of the Shire of Hastings declares that by this Notice it acquires the following interest in the land described as Lot 239 on Plan of Subdivision No. 7263, Parish of Bittern, Volume 4705, Folio 980, and more commonly known as 7 Hall Street, Crib Point.

*Interest Acquired:* Estate in Fee Simple from Leslie Phillip Steele, John Raymond Steele and James Edward Steele, as executors of the Estate of John Alexander Disher Steele (deceased) and equitable interest (if any) of Dorothy J. Steele.

Published with the authority of the President, Councillors and Ratepayers of the Shire of Hastings.

W. R. FEATHERSTON  
Chief Executive Officer

6952

2368 G 36 13 September 1989

**LAND ACQUISITION AND  
COMPENSATION ACT**

Shire of Hastings

Notice of Acquisition—Compulsory  
Acquisition of Interest in Land

The President, Councillors and Ratepayers of the Shire of Hastings declares that by this Notice it acquires the following interest in the land described as Lots 174, 175 and 176 on Plan of Subdivision No. 7263, Parish of Bittern, Volume 4551, Folio 910133, and more commonly known as 46 Patey Street, Crib Point.

*Interest Acquired:* Estate in Fee Simple from Behard Paul Sporn (shown in the Rate Book as Estate of B. P. Sporn).

Published with the authority of the President, Councillors and Ratepayers of the Shire of Hastings.

W. R. FEATHERSTON  
Chief Executive Officer  
6953

**LAND ACQUISITION AND  
COMPENSATION ACT**

Shire of Hastings

Notice of Acquisition—Compulsory  
Acquisition of Interest in Land

The President, Councillors and Ratepayers of the Shire of Hastings declares that by this Notice it acquires the following interest in the land described as Lot 277 on Plan of Subdivision No. 7263, Parish of Bittern, Volume 8414, Folio 544, and more commonly known as 23 Patey Street, Crib Point.

*Interest Acquired:* Estate in Fee Simple from Joan Graj.

Published with the authority of the President, Councillors and Ratepayers of the Shire of Hastings.

W. R. FEATHERSTON  
Chief Executive Officer  
6954

**LAND ACQUISITION AND  
COMPENSATION ACT**

Shire of Hastings

Notice of Acquisition—Compulsory  
Acquisition of Interest in Land

The President, Councillors and Ratepayers of the Shire of Hastings declares that by this Notice it acquires the following interest in the land described as Lot 161 on Plan of Subdivision No. 7263, Parish of Bittern, Volume 4291, Folio 858038, and more commonly known as 3 Gorrie Place, Crib Point.

*Interest Acquired:* Estate in Fee Simple from Noel Arthur Beech and Susan Lorraine Beech.

Published with the authority of the President, Councillors and Ratepayers of the Shire of Hastings.

W. R. FEATHERSTON  
Chief Executive Officer  
6955

Victoria Government Gazette

**LAND ACQUISITION AND  
COMPENSATION ACT**

Shire of Hastings

Notice of Acquisition—Compulsory  
Acquisition of Interest in Land

The President, Councillors and Ratepayers of the Shire of Hastings declares that by this Notice it acquires the following interest in the land described as Lot 168 on Plan of Subdivision No. 7263, Parish of Bittern, Volume 8414, Folio 542, and more commonly known as 45 Hall Street, Crib Point.

*Interest Acquired:* Estate in Fee Simple from Maria Lorient.

Published with the authority of the President, Councillors and Ratepayers of the Shire of Hastings.

W. R. FEATHERSTON  
Chief Executive Officer  
6956

**LAND ACQUISITION AND  
COMPENSATION ACT**

Shire of Hastings

Notice of Acquisition—Compulsory  
Acquisition of Interest in Land

The President, Councillors and Ratepayers of the Shire of Hastings declares that by this Notice it acquires the following interest in the land described as Lot 197 on Plan of Subdivision No. 7263, Parish of Bittern, Volume 4617, Folio 923285, and more commonly known as 34 Hall Street, Crib Point.

*Interest Acquired:* Estate in Fee Simple from Norman Francis McLean.

Published with the authority of the President, Councillors and Ratepayers of the Shire of Hastings.

W. R. FEATHERSTON  
Chief Executive Officer  
6957

**LAND ACQUISITION AND  
COMPENSATION ACT**

Shire of Hastings

Notice of Acquisition—Compulsory  
Acquisition of Interest in Land

The President, Councillors and Ratepayers of the Shire of Hastings declares that by this Notice it acquires the following interest in the land described as Lot 235 on Plan of Subdivision No. 7263, Parish of Bittern, Volume 9484, Folio 610, and more commonly known as 11 Hall Street, Crib Point.

*Interest Acquired:* Estate in Fee Simple from George Alfred Lamont and Dellouise Violet Lamont.

Published with the authority of the President, Councillors and Ratepayers of the Shire of Hastings.

W. R. FEATHERSTON  
Chief Executive Officer  
6958



Victoria Government Gazette

LAND ACQUISITION AND  
COMPENSATION ACT

Shire of Hastings

Notice of Acquisition—Compulsory  
Acquisition of Interest in Land

The President, Councillors and Ratepayers of the Shire of Hastings declares that by this Notice it acquires the following interest in the land described as Lot 234 on Plan of Subdivision No. 7263, Parish of Bittern, Volume 8820, Folio 178, and more commonly known as 17 Hall Street, Crib Point.

*Interest Acquired:* Estate in Fee Simple from John Tsakalofas.

Published with the authority of the President, Councillors and Ratepayers of the Shire of Hastings.

W. R. FEATHERSTON  
Chief Executive Officer

6959

LAND ACQUISITION AND  
COMPENSATION ACT

Shire of Hastings

Notice of Acquisition—Compulsory  
Acquisition of Interest in Land

The President, Councillors and Ratepayers of the Shire of Hastings declares that by this Notice it acquires the following interest in the land described as Lot 194 on Plan of Subdivision No. 7263, Parish of Bittern, Volume 8377 Folio 152, and more commonly known as 28 Hall Street, Crib Point.

*Interest Acquired:* Estate in Fee Simple from Jozef Karcz and Bronislaw Karcz.

Published with the authority of the President, Councillors and Ratepayers of the Shire of Hastings.

W. R. FEATHERSTON  
Chief Executive Officer

6960

LAND ACQUISITION AND  
COMPENSATION ACT

Shire of Hastings

Notice of Acquisition—Compulsory  
Acquisition of Interest in Land

The President, Councillors and Ratepayers of the Shire of Hastings declares that by this Notice it acquires the following interest in the land described as Lot 248 on Plan of Subdivision No. 7263, Parish of Bittern, Volume 8664, Folio 025, and more commonly known as 12 Patey Street, Crib Point.

*Interest Acquired:* Estate in Fee Simple from Laurence Bernard George and Paul Warwick George.

60909/89—2

G 36 13 September 1989 2369

Published with the authority of the President, Councillors and Ratepayers of the Shire of Hastings.

W. R. FEATHERSTON  
Chief Executive Officer

6961

LAND ACQUISITION AND  
COMPENSATION ACT

Shire of Hastings

Notice of Acquisition—Compulsory  
Acquisition of Interest in Land

The President, Councillors and Ratepayers of the Shire of Hastings declares that by this Notice it acquires the following interest in the land described as Lot 141 on Plan of Subdivision No. 7263, Parish of Bittern, Volume 8414, Folio 423, and more commonly known as 12 Gorrie Place, Crib Point.

*Interest Acquired:* Estate in Fee Simple from Carlo Falzon.

Published with the authority of the President, Councillors and Ratepayers of the Shire of Hastings.

W. R. FEATHERSTON  
Chief Executive Officer

6962

LAND ACQUISITION AND  
COMPENSATION ACT

Shire of Hastings

Notice of Acquisition—Compulsory  
Acquisition of Interest in Land

The President, Councillors and Ratepayers of the Shire of Hastings declares that by this Notice it acquires the following interest in the land described as Lots 166 and 167 on Plan of Subdivision No. 7263, Parish of Bittern, Volume 4496, Folio 899030, and more commonly known as 47 Hall Street, Crib Point.

*Interest Acquired:* Estate in Fee Simple from George Stephen Duthie (shown in the Rate Book as Estate of G. S. Duthie).

Published with the authority of the President, Councillors and Ratepayers of the Shire of Hastings.

W. R. FEATHERSTON  
Chief Executive Officer

6963

SHIRE OF BAIRNSDALE

Naming of Roads/Streets

Notice is given in accordance with section 535 (4A) of the *Local Government Act* 1958 that the Council of the Shire of Bairnsdale has resolved on 30 August 1989 to change the following names:

Old Name	New Name
Bairnsdale—Paynesville Road	Paynesville Road

2370 G 36 13 September 1989

Fort King Road (between Fort King Place  
Kings Road and Fort  
King Road Intersection  
and the Canal)

6848

T. J. NEWTON  
Shire Secretary

*Planning and Environment Act 1987*  
**SHIRE OF KILMORE PLANNING SCHEME  
1988**

Notice that a Planning Scheme amendment  
has been prepared and is available for inspection.  
Amendment No. L29

Notice is hereby given that the Shire of Kilmore  
in pursuance of its powers under the *Planning  
and Environment Act 1987* has prepared a  
planning scheme for land bounded by Union  
Street, Andrew Street, Mitchell Street and  
Melbourne Street, known for description  
purposes as Lots 1-5, Section 2; Lots 1-5, Section  
8, Parish of Willowmavin (Part of Rutledges  
Special Crown Survey), as shown on the plan  
forming part of the amendment.

The amendment proposes to change the  
Planning Scheme by rezoning land which is  
currently zoned Light Industrial to Commercial  
and rezone part of land currently zoned Public  
Open Space (Stream Reserve) to Public Purpose  
(Carpark).

The amendment can be inspected at Civic  
Centre, Shire of Kilmore, Sydney Street, Kilmore,  
during normal office hours and at the offices of  
The Ministry for Planning and Environment, 477  
Collins Street, Melbourne.

Submissions about the amendment must be  
sent to Shire of Kilmore, P.O. Box 187, Kilmore  
3764 by 11 October 1989.

Dated 13 September 1989

6889

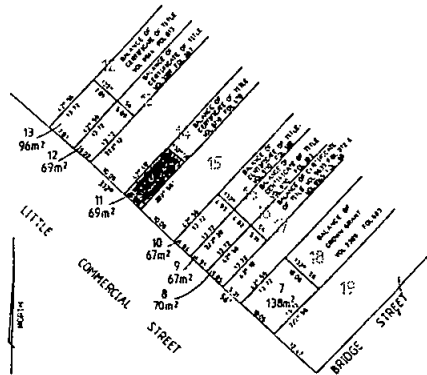
P. ANDERSON  
Chief Executive Officer

**COMPULSORY ACQUISITION OF  
INTEREST IN LAND**  
Notice of Acquisition

The President, Councillors and Ratepayers of  
the Shire of Korumburra declare that by this  
notice it acquires the following interest in the  
land described as is delineated and coloured red  
on the map attached hereto and being part of  
Crown Allotment 14 of Section 3 in the Township  
and Parish of Korumburra and being part of the  
land described in Certificate of Title Volume 8718  
Folio 470.

The land is acquired for car parking purposes.

Victoria Government Gazette



Published with the authority of the President,  
Councillors and Ratepayers of the Shire of  
Korumburra.

Dated 4 September 1989

The Common Seal of the President,  
Councillors and Ratepayers of the Shire  
of Korumburra was hereto affixed in  
the presence of—

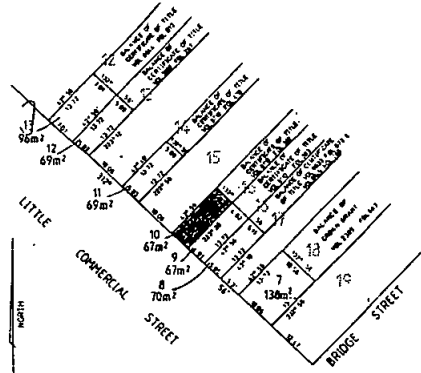
V. FAVA, Councillor  
B. TUER, Councillor  
D. ROCHE, Secretary

6851

**COMPULSORY ACQUISITION OF  
INTEREST IN LAND**  
Notice of Acquisition

The President, Councillors and Ratepayers of  
the Shire of Korumburra declare that by this  
notice it acquires the following interest in the  
land described as is delineated and coloured red  
on the map attached hereto and being part of  
Crown Allotment 16 of Section 3 in the Township  
and Parish of Korumburra and being part of the  
land described in Certificate of Title Volume 8110  
Folio 382.

The land is acquired for car parking purposes.



*Victoria Government Gazette*

Published with the authority of The President, Councillors and Ratepayers of the Shire of Korumburra.

Dated 4 September 1989

The Common Seal of the President, Councillors and Ratepayers of the Shire of Korumburra was hereto affixed in the presence of—

V. FAVA, Councillor  
B. TUER, Councillor  
D. ROCHE, Secretary

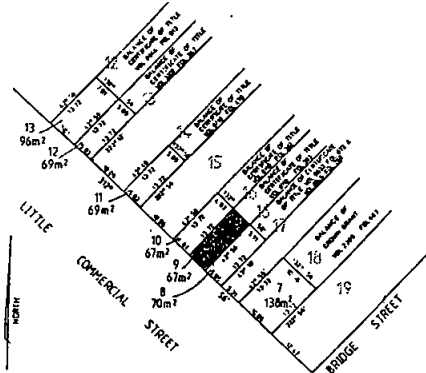
6852

**COMPULSORY ACQUISITION OF INTEREST IN LAND**

**Notice of Acquisition**

The President, Councillors and Ratepayers of the Shire of Korumburra declare that by this notice it acquires the following interest in the land described as is delineated and coloured red on the map attached hereto and being part of Crown Allotment 16 of Section 3 in the Township and Parish of Korumburra and being part of the land described in Certificate of Title Volume 8110 Folio 383.

The land is acquired for car parking purposes.



Published with the authority of the President, Councillors and Ratepayers of the Shire of Korumburra.

Dated 4 September 1989

The Common Seal of the President, Councillors and Ratepayers of the Shire of Korumburra was hereto affixed in the presence of—

V. FAVA, Councillor  
B. TUER, Councillor  
D. ROCHE, Secretary

6853

*Planning and Environment Act 1987*

**SHIRE OF LILLYDALE**

**Notice of Amendment to a Planning Scheme**

The Shire of Lillydale has prepared Amendment No. L51 to the Lillydale Planning Scheme.

G 36 13 September 1989 2371

The amendment affects land bounded by Victoria Road, Beresford Road, Kidgell Street and Blair Street, Lillydale.

The amendment proposes to change the planning scheme by rezoning land currently zoned Residential (General) to Residential (Medium Density) allowing construction of multiple flats.

The amendment can be inspected at Upper Yarra Valley and Dandenong Ranges Authority, John Street, Lillydale 3140; Shire of Lillydale, Anderson Street, Lillydale 3140; Ministry for Planning and Environment, The Olderfleet Buildings, 477 Collins Street, Melbourne 3000.

Submissions about the amendment must be sent to the Shire of Lillydale, Shire Offices, Anderson Street, Lillydale, P.O. Box 105, Lillydale by 27 October 1989.

W. HEINE

6856

Chief Executive Officer

*Planning and Environment Act 1987*

**SHIRE OF LILLYDALE**

**Notice of Amendment to a Planning Scheme**

The Shire of Lillydale has prepared Amendment No. L53 to the Lillydale Planning Scheme.

The amendment affects land at the northern section of the Chirnside Park Country Club.

The amendment proposes to rezone land from Restricted Use (Golf Course) to Rural (Landscape Living 2) allowing subdivision for one residential allotment.

The amendment can be inspected at Upper Yarra Valley and Dandenong Ranges Authority, John Street, Lillydale 3140; Shire of Lillydale, Anderson Street, Lillydale 3140; Ministry for Planning and Environment, The Olderfleet Buildings, 477 Collins Street, Melbourne 3000.

Submissions about the amendment must be sent to the Shire of Lillydale, Shire Offices, Anderson Street, Lillydale, P.O. Box 105, Lillydale by 27 October 1989.

W. HEINE

6857

Chief Executive Officer

*Planning and Environment Act 1987*

**SHIRE OF LILLYDALE**

**Notice of Amendment to a Planning Scheme**

The Shire of Lillydale has prepared Amendment No. L36 to the Lillydale Planning Scheme.

The amendment affects land east of Collier Road in Kilsyth South.

The amendment proposes to change the Planning Scheme by rezoning from Rural (Landscape Living 2) to Residential (Development).

2372 G 36 13 September 1989

The amendment can be inspected at Upper Yarra Valley and Dandenong Ranges Authority, John Street, Lilydale 3140; Shire of Lilydale, Anderson Street, Lilydale 3140; Ministry for Planning and Environment, The Olderfleet Buildings, 477 Collins Street, Melbourne 3000.

Submissions about the amendment must be sent to the Shire of Lilydale, Shire Offices, Anderson Street, Lilydale, P.O. Box 105, Lilydale by 27 October 1989.

6858 **W. HEINE**  
Chief Executive Officer

*Planning and Environment Act 1987*  
**SHIRE OF LILLYDALE**

Notice of Amendment to a Planning Scheme  
The Shire of Lilydale has prepared Amendment No. L52 to the Lilydale Planning Scheme.

The amendment affects land at the north-east corner of Cyril Street and Maroondah Highway, Lilydale, commonly known as the Lilydale Motor Inn.

The amendment proposes to rezone land currently zoned Restricted (Tourist Accommodation) to Restricted Use (Major Tourist Development) allowing the expansion of existing restaurant and motel facilities.

The amendment can be inspected at Upper Yarra Valley and Dandenong Ranges Authority, John Street, Lilydale 3140; Shire of Lilydale, Anderson Street, Lilydale 3140; Ministry for Planning and Environment, The Olderfleet Buildings, 477 Collins Street, Melbourne 3000.

Submissions about the amendment must be sent to the Shire of Lilydale, Shire Offices, Anderson Street, Lilydale, P.O. Box 105, Lilydale by 27 October 1989.

6859 **W. HEINE**  
Chief Executive Officer

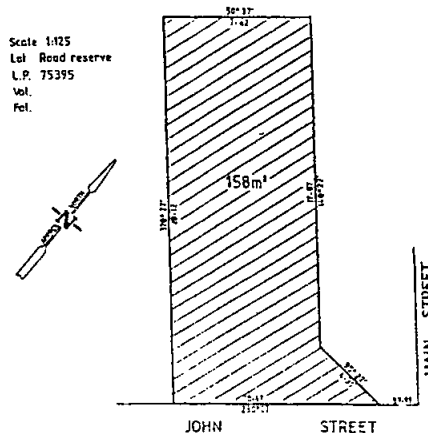
**SHIRE OF PAKENHAM**  
Discontinuance of Road

Notice is hereby given in accordance with section 528 (2) of the *Local Government Act 1958* that the Council of the Shire of Pakenham on 5 June and 4 September 1989 resolved as follows:

- (a) That the unused roadway off John Street as indicated and delineated by hachure on the plan hereunder which is not required for public use be discontinued upon publication of this resolution in the *Victoria Government Gazette*;
- (b) That the land in the roadway shall vest in the municipality for municipal purposes.

*Victoria Government Gazette*

ROAD DISCONTINUED  
CROWN ALLOTMENT 45 (part)  
PARISH OF NAR NAR GOON  
COUNTY OF MORNINGTON



6870 **RAY CANOBIE**, Shire Secretary

*Planning and Environment Act 1987*  
**NOTICE OF AMENDMENT TO A PLANNING SCHEME**

The Shire of Phillip Island has prepared Amendment No. L21 to the Phillip Island Planning Scheme.

The amendment affects land at Crown Allotments 1, 2, 3 and 4, Township of Ventnor, Parish of Phillip Island and Crown Allotments 31 and 32, Parish of Phillip Island, Red Rocks and Anchorage Road, Ventnor.

The amendment proposes to change the Planning Scheme by rezoning parts of existing Rural B zoned land to Residential A zone and public open space reserve.

The amendment can be inspected at Shire of Phillip Island, 91-97 Thompson Avenue, P.O. Box 44, Cowes 3922; Ministry for Planning and Environment, 477 Collins Street, Melbourne 3000; Ministry for Planning and Environment Regional Office, 1st Floor, Cranbourne Court Arcade, 33-39 High Street, Cranbourne 3977.

Submissions about the amendment must be sent to the Town Planner, Shire of Phillip Island, P.O. Box 44, Cowes, Victoria 3922 by 13 October 1989.

Dated 5 September 1989  
6854 **A. L. JOSHI**, Town Planner

SHIRE OF WARRNAMBOOL  
Naming and Renaming of Roads

Notice is hereby given that, pursuant to section 535 (4) of the *Local Government Act 1958*, the Council of the Shire of Warrnambool at a meeting held on the 23 August 1989, resolved to name or rename the following roads—

- (a) the unnamed road between the Wangoom Road and Staffords Road and between Allotments 6 and 7 on the south and Allotment 8 Parish of Wangoom on the north be named "Dixons Lane".
- (b) the unnamed road between the Wangoom-Warrumyea Road and Hopkins Falls Road between Allotments 39, 40 and 41 Parish of Purnim be named "Adams Road".

6966 ALAN J. BOWES, Shire Secretary

SHIRE OF WARRNAMBOOL  
Renaming of Roads

Notice is hereby given that, pursuant to section 535 (4) of the *Local Government Act 1958*, the Council has resolved to rename the following road—

*Old Name:* Mahoneys Road  
*New Name:* Rodgers Road .

*Location:* Between Allotments 4 and 5 Section H on the north and 2 and 3 on the south, Parish of Wangoom and Allotments 1 and 2 on the north and 14 to 25 section 6 on the south Parish of Wangoom.

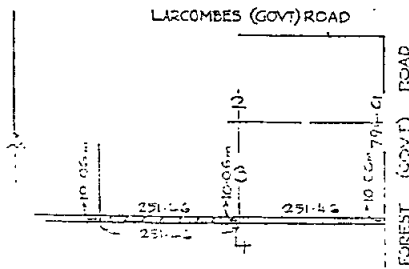
6967 ALAN J. BOWES, Shire Secretary

LOCAL GOVERNMENT ACT  
Shire of Winchelsea

Road Discontinuance Resolution

The Council of the Shire of Winchelsea having done all those things required by section 528 (2) of the above Act to be done prior to the making of the Resolution mentioned hereunder and having formed the opinion that the piece of road hereinafter mentioned is not reasonably required as a road for public use the said Council of the Shire of Winchelsea pursuant to the power given to it by section 528 (2) of the said Act at its ordinary meeting on 6 September 1989 resolved and directed:

- (a) that part of an unnamed road running westerly off Forest Road, Modewarre which piece of road is shown hatched on the plan hereunder, shall be discontinued.
- (b) that the land in the said piece of road shall vest in the municipality to be retained by it until it is sold by private treaty.



6964 M. A. COURTNEY, Shire Secretary

WESTERNPORT WATER BOARD

Notice of Resolution Making Water and Sewerage Rates and Fixing Charges 1989-90

Notice is hereby given that the Westernport Water Board has by resolution settled the following rates and charges for the period 1 July 1989 to 30 June 1990 and affixed the charge for water for the 1989-90 year at its meeting of 31 August 1989.

Water

Minimum Rate for Vacant Land—\$150.00

Minimum Rate for Buildings—\$200.00

Water by Agreements—\$100.00 and \$200.00

Rate in Dollar on Net Annual Value—Rural 1.00 cent; Urban 5.50 cents.

Excess Water Charges: 70 cents for allowance; 80 cents for excess over allowance.

Sewerage

Minimum Rate for Vacant Land—\$225.00

Minimum Rate for Buildings—\$300.00

Cistern Charges—\$150.00 per cistern

Rate in Dollar on Net Annual Value—7.80 cents

The estimate prepared in accordance with the Water Act is open for inspection during office hours at the Board's office, Civic Centre, Cowes.

6847 I. J. McNISH, Secretary

SECOND SCHEDULE

Notice of application for a licence to divert water from the Broken River at Benalla to Allotments Part 4 and 5, Section A, Parish of Benalla.

I hereby give notice of an application for a licence empowering me to divert water for a term of 15 years to the extent of 50 megalitres per annum at a maximum rate of 2 megalitres per day of 24 hours for the irrigation of 12 hectares and to occupy certain Crown lands for diversion works.

Any objection to the granting of this application must be forwarded in writing to reach

2374 G 36 13 September 1989

the Manager Business Services, Rural Water Commission, 33 Casey Street, Tatura 3616 within 30 days from the publication of this notice.

WASYL BIHUN, For GREENS LANE  
WATER SUPPLY ASSOCIATION, P.O. Box  
164, Benalla 6860

#### SECOND SCHEDULE

Notice of application for a licence to divert water from the Broken River at Shepparton East to part of Crown Allotment 40A, Parish of Shepparton.

I hereby give notice of an application for a licence empowering me to divert water for a term of 15 years to the extent of 12.3 megalitres per annum at a maximum rate of 3 megalitres per day of 24 hours for the purpose of irrigation of 2 hectares.

Any objection to the granting of this application must be forwarded in writing to reach the Manager Business Services, Rural Water Commission, 33 Casey Street, Tatura 3616 before 8 September 1989, being thirty days from the publication of this notice.

BYEK NOMINEES PTY. LTD., P.O. Box  
1088, Shepparton 6865

#### SECOND SCHEDULE

Notice of application for a licence to divert water from the Goulburn River at Kialla to Allotments 78D, 78E and 78G, Parish of Kialla.

I hereby give notice of an application for a licence empowering me to divert water for a term of 15 years to the extent of 27.2 megalitres per annum at a maximum rate of 1.26 megalitres per day of 24 hours for the irrigation of 4.2 hectares of pasture and to occupy certain Crown lands for diversion works.

Any objection to the granting of this application must be forwarded in writing to reach the Manager Business Services, Rural Water Commission, 33 Casey Street, Tatura 3616 before 8 October 1989, being thirty days from the publication of this notice.

A. J. de CRESPIGNY, Edgewater Road,  
Kialla 6885

#### SECOND SCHEDULE

Notice of application for a licence to divert water from the Goulburn River at Tabilk to Allotments 58, 59A1, 59A2, 59C, Parish of Tabilk.

We hereby give notice of an application for a licence empowering us to divert water for a term of 15 years to the extent of 200 megalitres per annum at a maximum rate of 12 megalitres per day of 24 hours for the irrigation of 30 hectares and to occupy certain Crown lands for diversion works.

Victoria Government Gazette

Any objection to the granting of this application must be forwarded in writing to reach 0203 Manager Business Services, Rural Water Commission, 33 Casey Street, Tatura 3616 within thirty days from the publication of this notice.

CHATSWOOD PARK PTY. LTD,  
Chatsworth Park, Tabilk 6887

#### SECOND SCHEDULE

Notice of application for a licence to divert water from the Goulburn River at Murchison to Allotment 17, Parish of Murchison North.

I hereby give notice of an application for a licence empowering me to divert water for a term of 15 years to the extent of 96 megalitres per annum at a maximum rate of 4 megalitres per day of 24 hours for the irrigation of 16 hectares and to occupy certain Crown lands for diversion works.

Any objection to the granting of this application must be forwarded in writing to reach the Manager Business Services, Rural Water Commission, 33 Casey Street, Tatura 3616 within 30 days from the publication of this notice.

A. & M. KARACSAY, R.M.B. 1055, Murchison  
3610 6886

#### Sixth Schedule

#### HEATHCOTE WATER BOARD

#### General Notice

#### Declaration of Sewered Properties

The abovementioned Heathcote Water Board having made provision for carrying off the sewage from each and every property which or any part of which is within the sewerage area hereinafter described doth hereby declare that on and after 30 September 1989 each and every property which or part of which is within said sewerage area shall be deemed to be a sewered property within the meaning of the *Sewerage Districts Act* 1985.

The boundaries of the sewerage area herein before referred to are:

Caldwell Street—C.A. 15A Section 40 Township of Heathcote; C.A.s 15 to 18 Section 37 Township of Heathcote.

Ross Street—Lots 1-2 LP130180 Township of Heathcote; C.A. 3 Section 37 Township of Heathcote; C.A.s 20-26 inclusive Section 38 Township of Heathcote.

Shakespeare Street—Lots 1 to 7 inclusive LP132113 Township of Heathcote.

Patterson Street—Lots 1 to 7 inclusive LP216152 Township of Heathcote.

Wattle Drive—Lots 13 to 30 inclusive LP216152 Township of Heathcote.

*Victoria Government Gazette*

Scully's Lane—Lots 8 to 12 inclusive  
LP216152 Township of Heathcote.

By Order of the Board

D. J. SUDHOLZ, Chairman  
6884 D. J. MONTGOMERY, Secretary

**GEELONG AND DISTRICT WATER  
BOARD**

Pursuant to section 60 of the *Geelong Waterworks and Sewerage Act 1958* (No. 6263) the Board has prepared plans to indicate the particulars of sewers and underground works, the construction of which the Board intends to begin at a date not less than one month after publication of the notices, in or adjacent to the following locality within the Drainage Area.

Lucalbyn Court, Stirling Court, Wandana Heights, Shire of Barrabool.

Bent Road, Wandana Drive, Wandana Heights, Shire of Barrabool.

Notice is hereby given that the plans indicated are open for public inspection at the Board's Offices, 61-67 Ryrie Street, Geelong between the hours of 8.10 a.m. and 5.00 p.m. from Monday to Friday (public holidays excepted) by the owners or occupiers of land or premises within the Drainage Area.

R. A. JORDAN  
6895 Secretary

**SECOND SCHEDULE**

Notice of Application for a licence to divert water from the Goulburn River at North end of Crown Allotment 1b to Allotments 1a and 1b, Parish of Wyuna.

I hereby give notice of an application for a licence empowering me to divert water for a term of 15 years to the extent of 124 megalitres per annum for the irrigation of 12.3 hectares and to occupy certain Crown lands for diversion works.

Any objection to the granting of this application must be forwarded in writing to reach the Manager Business Services, Rural Water Commission, 33 Casey Street, Tatura 3616 before 13 October 1989 being thirty days from the publication of this notice.

WALTER DAVID CHRISTIE and  
DOROTHY EVELYN ELIZABETH  
CHRISTIE, RMB 53, Echuca Village 3564 6976

Notice is hereby given that the partnership heretofore subsisting between Gary Mark Ashman, Leon Wayne Hale and Lynette Robyn Hale carrying on business as a Spa and Flotation Centre and Tea Rooms at 12-14 Templeton Street, Castlemaine under the style or firm of Seahorse Relaxation Therapies has been

*G 36 13 September 1989 2375*

dissolved as from 5 June 1989 so far as concerns the said Gary Mark Ashman who retires from the said firm.

Dated 5 September 1989

6839 GARY MARK ASHMAN

Notice is hereby given that the partnership heretofore subsisting between Hans Willy Albuscheit (also known as Hans Albert) and Alfred Leopold Benes carrying on business as Clan Furniture has been dissolved from 14 July 1989. Hans Willy Albuscheit will not be responsible for debts incurred in the name of Clan Furniture as from 14 July 1989.

ARMSTRONG, SINGER & ROSS, solicitors  
of Suite 1, 647A Main Street, Belgrave 6846

**Schedule 2**

**NOTICE OF DISSOLUTION OF  
PARTNERSHIP**

Notice is hereby given that the partnership subsisting between Elizabeth Vere Andrews of R.M.B. 4200, Boundary Creek Road, Longford and Trevor Desmond Kennedy of 56 Washington Street, Traralgon carrying on business as "Healthy Touch" at Shop 4, National Mutual Arcade, 68 Hotham Street, Traralgon has been dissolved as at 3 April 1989 and that Elizabeth Vere Andrews will continue to trade under the business name "Healthy Touch" from Shop 4, National Mutual Arcade, 68 Hotham Street, Traralgon.

TYLER TIPPING & WOODS, barristers and  
solicitors, 6-8 Grey Street, Traralgon 6876

Notice is hereby given that as from 30 June 1989 the partnership operated between Video Den Pty. Ltd. and Shallmar Nominees Pty. Ltd. trading under the name Glenferrie Video was dissolved and that business will continue to be operated by Shallmar Nominees Pty. Ltd. from that date.

EGAN LOBB & WALKER, solicitors, 5  
Hamilton Place, Mt. Waverley 6891

**NOTICE OF DISSOLUTION OF  
PARTNERSHIP**

Notice is hereby given that the partnership G. & L. A. Haley, Builders, carried on by Gary Haley and Lynette Anne Haley at 69 Central Avenue, Croydon is hereby dissolved by the retirement of Lynette Anne Haley as and from 15 August 1989. All debts and other obligations accruing from that date will not be binding upon the said Lynette Anne Haley.

Dated 15 August 1989

6918 GARY HALEY  
LYNETTE ANNE HALEY

2376 G 36 13 September 1989

**NOTICE OF DISSOLUTION OF  
PARTNERSHIP**

Notice is hereby given that the partnership heretofore subsisting between Mark Irwin Treloar, Michelle Louise Delaney, Paul James Sidwell and Margaret Helen Hollingdale carrying on the business of wholesale confectioners under the names of Tempting Chocolates Confectionery and Kinglake Natural Products has been dissolved as from 31 August 1989. 6910

**NOTICE OF DISSOLUTION OF  
PARTNERSHIP**

Notice is hereby given that the partnership heretofore subsisting between Marcel Walter George Tabone, Wendy Joy Tabone, Edward James Tabone and Erica Benoit carrying on the Security Screen business at Factory 3, 13 June Avenue, Dromana under the title of "Elm Screens" has been dissolved by mutual consent as from 15 August 1989.

Dated 7 September 1989

McCARTHY, McGUINNESS & CO.,  
solicitors of 2247 Nepean Highway, Rye 6916

**NOTICE OF DISSOLUTION**

Notice is hereby given that the partnership hereto subsisting between Michael Eldred Cox, Elaine Maisie Cox, John William Cox and Suzanne May Cox carrying on business as Tomato Growers and Farmers at Strathallan under the style of M. E., E. M., J. W. & S. M. Cox has been dissolved as from 18 August 1989 so far as concerns the said John William Cox and Suzanne May Cox who retire from the partnership as at 18 August 1989. 6917

In the matter of Main Street Structures Pty. Limited, and in the matter of the Companies (Victoria) Code

Notice is hereby given that at a meeting of the members of the abovenamed company held on 1 September 1989 the following special and ordinary resolutions respectively were passed:

"That the company be wound up voluntarily" and "That James John Keighery be appointed Liquidator of the company".

The creditors of the abovenamed company are required on or before 22 September 1989 to prove their debts or claims and to establish any title they may have to priority by delivering or sending through the post to the Liquidator at the undermentioned address an affidavit verifying their respective debts or claims. In default, they will be excluded from the benefit of any distribution made before such debts or claims are proved or such priority is established and from objecting to any such distribution.

*Victoria Government Gazette*

Form of proof may be obtained from the undersigned.

Dated 8 September 1989

J. J. KEIGHERY, Liquidator, c/- Pannell Kerr Forster, Chartered accountants, 10th Floor, 234 Sussex Street, Sydney, NSW 2000. Tel. 285 0888 6838

In the Supreme Court of Victoria at Melbourne—  
1989 Co. No.—In the matter of the Companies (Victoria) Code and Consolidated Enterprises Pty. Ltd.

Notice is hereby given that an application for the winding up of the abovenamed company by the Supreme Court of Victoria was on 30 August 1989 filed by Sofo Developments Pty. Ltd. The application is to be heard before the Court in the Supreme Court, Law Courts, Lonsdale Street, Melbourne at 10.30 a.m. on 4 October 1989.

The Liquidator whose appointment is sought is Douglas Orson Oldfield of the firm Ernst & Whinney of 469 Latrobe Street, Melbourne.

Any creditor or contributory of the company desiring to support or oppose the making of an order on the application may appear at the time of hearing by himself or his Counsel for that purpose. A copy of the application will be furnished by the undersigned to any creditor or contributory of the company requiring it on payment of the regulated charge.

The applicant's address is 75 Mitcham Road, Donvale.

The applicant's solicitor is Patrick Hartl & Associates of 23 Lacey Street, Croydon.

PATRICK HARTL & ASSOCIATES,  
solicitors for the applicant

Note—Any person who intends to appear on the hearing of the application must serve on or send by post to the abovenamed Patrick Hartl & Associates notice in writing of his intention so to do. The notice must state the name and address of the person or, if a firm, the name and address of the firm, and must be signed by the person or firm, or his or their solicitor, and must be served or, if posted, must be sent by post in sufficient time to be received not later than 4 o'clock in the afternoon of 3 October 1989 6871

**NOTICE OF APPLICATION RELATING TO  
DACA SOFTWARE PTY LIMITED**

In respect of proceedings commenced on 11 August 1989 application will be made by Dacca Limited to the Supreme Court of New South Wales at 11.00 a.m. on 25 September 1989 at 7th Level, Law Courts Building, Queens Street, Sydney for an order that the Company be wound up under the Companies (Victoria) Code under the cross vesting legislation and that a liquidator be appointed.



Copies of documents filed may be obtained under the rules.

Any person intending to appear at the hearing must serve a notice in the prescribed form so as to reach the address below not later than 1.00 p.m. on 22 September 1989.

ROBERT STEPHEN WILSON BROWN & PARTNERS, solicitors, 45 Macquarie Street, Sydney 6897

Form 92

In the matter of the *Companies Act* 1961, section 272 and in the matter of Deepdene Dasher Pty Ltd (in liquidation)—Notice of Final Meeting of Creditors and Members

Notice is hereby given that a joint meeting of the creditors and members of Deepdene Dasher Pty Ltd, will be held at the offices of Hosking Goldberg & Co., 1st Floor, 515 Bluff Road, Hampton, in the State of Victoria on Thursday, 12 October 1989 at 10.30 o'clock in the forenoon.

The purpose of the meeting is to lay accounts before it, showing the manner in which the winding up has been conducted and the property of the company disposed of, and for hearing any expiration that may be given by the liquidator.

Dated 5 September 1989

MICHAEL W. E. HOSKING, Liquidator  
HOSKING GOLDBERG & CO., public accountants, 1st Floor, South Road Plaza, 515 Bluff Road, Hampton, telephone 521 0066

6907

NOTICE PURSUANT TO SECTION 8 (3) OF THE *LIVERY AND AGISTMENT ACT* 1958

To Mr Dean Kastelic of Mill Park and Mr Vince Allen of Alphington.

Take notice that it is the intention that livestock owned and agisted at Midway Park, South Morang may be sold by way of Public Auction pursuant to section 8 (2) of the Livery and Agistment Act without further notice to you unless accounts owing by you in relation to that agistment are paid within 14 days.

Dated 11 September 1989

6972 R. THOMPSON

GIUSEPPE CIAVARELLA, late of 72 Docker Street, Richmond, retired, deceased

Creditors, next of kin and others having claims in respect of the estate of the abovenamed deceased who died on 19 April 1989 are to send particulars of their claims to the executrix Rachele Villani care of the undermentioned solicitors by 18 November 1989 after which date the said executrix will distribute the assets having regard only to the claims of which she then has notice.

O'BRIEN & GALANTE, solicitors, 27 Norwood Crescent, Moonee Ponds 6835

WINIFRED MARY MYERS, late of 43 Hope Street, Rosebud, widow, deceased

Creditors, next of kin and others having claims in respect of the estate of the deceased, who died on 9 May 1989 are required by The Equity Trustee Executors and Agency Company Limited of 472 Bourke Street, Melbourne, to send particulars of their claims to the said company by 18 November 1989, after which date it will convey or distribute the assets, having regard only to the claims of which the Company then has notice.

WRIGHT SMITHS, solicitors, 13 Rosebud Parade, Rosebud 6836

Creditors, next of kin and others having claims in respect of the estate of Wayne Gary Purchase late of Flat 85, 235 Nelson Place, Williamstown, invalid pensioner, deceased, intestate who died on 13 October 1988 are requested to send particulars of their claims to the Administratrix care of the undermentioned solicitors by 14 November 1989 after which date they will distribute the assets having regard only to the claims of which she then has notice.

GILL, KANE & BROPHY, solicitors of 422 Collins Street, Melbourne 6837

Creditors, next of kin and others having claims in respect of the estate of Edwin George Cecil Lovell late of 34 Swinden Avenue, Cheltenham, retired, deceased, who died on 9 May 1989 and probate of whose will has been granted to Thelma Phyllis Cohen (formerly Thelma Phyllis McNaughton) of 34 Swinden Avenue, Cheltenham, widow, are required to send particulars of their claims to the said executrix care of the undermentioned solicitors by 6 November 1989 after which date she will distribute the assets having regard only to the claims of which she then has notice.

PEARCE & WEBSTER, solicitors of 51 Queen Street, Melbourne 6840

GERARD NAGEL (formerly Gerard Nagelkerken), late of 10 Dechene Parade, North Coburg in the State of Victoria, pensioner, deceased

Creditors, next of kin and others having claims in respect of the estate of the deceased who died on 6 June 1989 are required by the executrix Hendrika Antonia Damien of 1 Oberon Street, Forest Hill to send particulars to the undermentioned firm by 4 November 1989 after which date the said executrix may convey or distribute the assets having regard only to the claims of which notice has by then been given.

O'HAIRE & O'HAIRE, solicitors of 627 Chapel Street, South Yarra 6841

2378 G 36 13 September 1989

TERENCE JAMES BINGLEY, late of "Warrambeen" Shelford, Victoria, grazier, deceased

Creditors, next of kin and others having claims in respect of the abovenamed deceased (who died on 10 December 1988) are required to send particulars of their claims to the executors Margaret Cameron Bingley of "Warrambeen" Shelford, Victoria, grazier, George Pendock Bingley of "The Meadows" Rokewood, Victoria, grazier and Ian Lawrence Nettle of 18 Campbell Grove, Hawthorn East, retired, care of the undermentioned solicitors by 21 November 1989 after which date they may convey or distribute the assets having regard only to the claims which they then have notice.

AITKEN WALKER & STRACHAN,  
solicitors, 114 William Street, Melbourne 6842

Creditors, next of kin and others having claims in respect of the estate of Effie Hampton Walker formerly of 486 Nepean Highway, East Brighton, married woman, but late of 7 Centre Road, East Brighton in the State of Victoria, widow, deceased, who died on 5 April 1989 are to send particulars of their claims to Reginald Charles Butler of 36 Jasper Road, Moorabbin in the said State, solicitor care of the undermentioned solicitors by 13 November 1989 after which date he will distribute the assets having regard only to the claims to which he then has notice.

REGINALD C. BUTLER & Co., solicitors,  
312 Centre Road, Bentleigh 6843

CHRISTINA EVERY, late of 40 George Street, East Bentleigh in the State of Victoria, widow, deceased

Creditors, next of kin and others having claims in respect of the estate of the deceased (who died on 8 February 1989) are required by The Perpetual Executors and Trustees Association of Australia Limited of 50 Queen Street, Melbourne to send particulars of their claims to the said company by 16 November 1989 after which date it will convey or distribute the assets having regard only to the claims of which the Company then has notice.

PEARSONS, barristers and solicitors, 794  
Pascoe Vale Road, Glenroy 6844

ELIZABETH LILLIAN HOARE, late of 66 High Street, Swan Hill in the State of Victoria, widow, deceased

Creditors, next of kin and other persons having claims against the estate of the said deceased who died on 20 August 1989 are required to send particulars of same to the executors Majella Ralph Hoare and Felicity Ann Power in care of the undersigned on or before 17 November 1989 after which date they will distribute the assets

Victoria Government Gazette

having regard only to the claims of which they then have notice.

DWYER, BENNETT & MAHON, barristers  
and solicitors, 194-208 Beveridge Street, Swan  
Hill 6845

MILDRED WAKEHAM, late of 30 Outer Crescent, Brighton in the State of Victoria, typist, deceased

Creditors, next of kin and others having claims in respect of the estate of the deceased, who died on 7 June 1989, are required by the executor National Mutual Trustees Limited of 419 Collins Street, Melbourne to send particulars of their claims to the said company by 14 November 1989, after which date it will convey or distribute the assets having regard only to the claims of which the company then has notice.

JOHN MARKS, LL.B., solicitor, 799 Centre  
Road, East Bentleigh 6862

Creditors, next of kin and others having claims in respect of the Estate of Robert John Mills, late of O'Mara House Hostel for the Aged, Hunter Road, Traralgon, gentleman, deceased, who died on 27 August 1989 are required by Keith Matthews of 27 Bank Street, Traralgon, contractor, one of the executors of the Will of the said deceased, to send particulars of their claims to him care of the undermentioned solicitors by 13 November 1989 after which date they will convey or distribute the assets having regard only to the claims of which they then have notice.

DAVINE FITZPATRICK & BENNETT,  
barristers and solicitors, 39 Breed Street,  
Traralgon 6863

FREDERICK CHARLES MEPHAM, late of 72 Bowen Street, Warragul, retired builder, deceased

Creditors, next of kin and others having claims in respect of the estate of the deceased who died on 19 June 1989 are required by the Trustee Leslie Frederick Mepham to send particulars of their claims to him care of the undersigned solicitors by 27 November 1989 after which date the Trustee may convey or distribute the assets having regard only to the claims of which he then has notice.

GRAY, FRIEND & LONG, solicitors,  
Warragul 6877

Creditors, next of kin or others having claims in respect of the estate of Harry Claude Bunt, late of 3 Roselea Court, Sunshine, deceased, who died on 12 August 1988 are to send particulars of their claims to the executor care of the undermentioned solicitors by 14 November 1989

*Victoria Government Gazette*

after which date the executor will distribute the assets having regard only to the claims of which he then has notice.

JOHN MATTHIES & CO., solicitors, 575 Bourke Street, Melbourne. 6864

Creditors, next of kin and others having claims in respect of the Estate of Eva Doris Johnson, late of 1 Dendy Court, Mulgrave, widow, deceased who died on 24 June 1989, are required by the personal representative Trust Company of Australia Limited of 100 Exhibition Street, Melbourne to send particulars to it by 10 November 1989, after which date the personal representative may convey or distribute the assets having regard only to the claims of which it then has notice.

Dated 5 September 1989

ANDERSON RICE, solicitors of 51 Queen Street, Melbourne 6878

LILLIAN RUTH MOONEY, late of 18 Banyule Road, Rosanna in the State of Victoria, home duties, deceased.

Creditors, next of kin and others having claims in respect of the estate of the deceased, who died on 19 May 1989, are required by the personal representatives Colin Arnold Mooney of 14 Acheron Street, Doncaster, in the said State and Kevin George Cooke of 128 Exhibition Street, Melbourne in the said State to send particulars to them by 15 November 1989, after which date the personal representatives may convey or distribute the assets, having regard only to the claims of which they then have notice.

COOKE & CUSSEN, solicitors, 128 Exhibition Street, Melbourne 6879

HELEN LOUISA MIRIAM DUCKWORTH, (also known as Helen Louise Miriam Duckworth), late of Unit 2, 8 Simpsons Road, Box Hill in the State of Victoria, widow, deceased

Creditors, next of kin, and others having claims in respect of the estate of the deceased, who died on 2 June 1989 are required by the personal representative Kevin George Cooke of 128 Exhibition Street, Melbourne in the said State to send particulars to him by 15 November 1989 after which date the personal representative may convey or distribute the assets, having regard only to the claims of which he then has notice.

COOKE & CUSSEN, solicitors, 128 Exhibition Street, Melbourne 6880

HARLOW GEORGE HILL, formerly of 28 Loch Park Road, Traralgon, but late of 5 Lilleys Street, Warragul, retired, deceased

Creditors, next of kin and others having claims in respect to the estate of the deceased who died on 18 June 1989 are required by the trustee,

*G 36 13 September 1989 2379*

Agnes Faye Pridgeon, to send particulars of their claims to her care of the undersigned solicitors by 27 November 1989, after which date the trustee may convey or distribute the assets having regard only to the claims of which she then has notice.

GRAY, FRIEND & LONG, solicitors, Warragul 6881

Creditors, next of kin and others having claims in respect of the estate of Francesco Gallicchio, formerly of 39 Canberra Street, Brunswick but late of Unit 1, 87 Blair Street, Coburg in the State of Victoria, labourer, deceased, who died on 27 March 1989, are required by the executrix of the estate Ida Gallicchio of Unit 1, 87 Blair Street, Coburg in the said State, widow, to send particulars to N. C. Gay & Co., solicitors of 477A Sydney Road, Brunswick by 21 November 1989, after which date the said executrix may distribute the assets having regard only to claims of which she then has notice.

N. C. GAY & CO., solicitors, 477A Sydney Road, Brunswick 6882

Creditors, next of kin and others having claims in respect of the estate of Pearl Irene Hibbert, late of 50 Churchill Street, Mont Albert in the State of Victoria, pensioner, deceased, who died on 7 June 1989, are required by the executor of the estate Noel Gordon Morse of 14 Ethel Street, Brunswick East, Victoria, gentleman to send particulars to N. C. Gay & Co., solicitors of 477A Sydney Road, Brunswick by 21 November 1989, after which date the said executor may distribute the assets having regard only to claims of which he then has notice.

N. C. GAY & Co., solicitors, 477A Sydney Road, Brunswick 6883

ALBERT JAMES WEBB, late of 88 Contingent Street, Trafalgar in the State of Victoria, retired gentleman, deceased

Creditors, next of kin and others having claims in respect of the estate of the deceased, who died on 23 May 1989 are required by the executors Albert Walter Webb of Mills Road, Trafalgar in the State of Victoria, farmer, and Leslie Grant Webb of Unit 2, 39 Glebe Street, Forest Hill in the State of Victoria, truck driver, to send particulars to them care of the undermentioned solicitors within sixty days from the date of publication hereof after which date they may convey or distribute the assets having regard only to the claims of which they then have notice.

KEVIN DAVINE & SONS, solicitors, Warragul, Trafalgar, Moc 6893

Creditors, next of kin and others having claims in respect of David Charles Mildenhall, late of 12 Ray Street, Traralgon, retired gentleman, deceased, who died on 16 April 1989 and Probate of whose Will was granted by the Supreme Court of Victoria on 4 September 1989 to Julie Margaret Stolarczyk of 2 Gilwell Avenue, Traralgon, married woman, are to send their claims to the said executrix care of the belowmentioned solicitors by 20 November 1989 after which date she will distribute the assets of the deceased having regard only to the claims of which she then has notice.

LITTLETON, HACKFORD, solicitors, Law Chambers, 115 Hotham Street, Traralgon 6892

ENID GRAHAM GOURLAY, late of 4 Grosvenor Court, Toorak, widow, deceased

Creditors, next of kin and others having claims in respect of the estate of the deceased who died on 11 April 1989 are required by the Trust Company of Australia Limited of 100 Exhibition Street, Melbourne to send particulars of their claims to the said company by 15 November 1989 after which date it will convey or distribute the assets having regard only to the claims of which the company has notice.

MALLESONS STEPHEN JAQUES, solicitors, Level 28, North Tower, Rialto, 525 Collins Street, Melbourne 6900

HECTOR CYRIL CROSS, late of 7 Somerlayton Crescent, Fawkner, retired engineer, deceased

Creditors, next of kin and others having claims against the estate of the said deceased who died on 4 July 1989 are to send particulars of their claims to Ian Robert Cross care of Messrs. Blake Dawson Waldron, solicitors, 140 William Street, Melbourne by 13 December 1989 after which date he will distribute the assets having regard only to the claims of which he then has notice.

BLAKE DAWSON WALDRON, solicitors 140 William Street, Melbourne 6901

Creditors, next of kin and others having claims in respect of the estate of Francis Talbot Archer Lyons, late of 10 Queen Street, Kew, bank officer, deceased who died on 3 June 1989 are required to send particulars of their claims to the executor National Mutual Trustees Limited of 419 Collins Street, Melbourne, formerly and in the will described as National Trustees Executors and Agency Company of Australasia Limited of 95 Queen Street, Melbourne by 17 November 1989 after which date the executor will distribute the assets having regard only to claims of which it then has notice.

PETER J. WALSH & JOHN F. CARROLL, solicitors, 83 William Street, Melbourne 6902

Creditors, next of kin and others having claims in respect of the estate of Leslie David Hall, late of 10 Landridge Street, Glen Waverley, a commercial traveller, deceased who died on 27 June 1989 are to send the particulars of their claims to ANZ Executors & Trustee Company Limited of 91 William Street, Melbourne by 29 November 1989 after which date it will distribute the assets having regard only to the claims of which it then has notice. 6903

Creditors, next of kin and others having claims in respect of the estate of Alice Maude Birch, late of Balwyn Private Nursing Home, 3 Belgrove Avenue, Balwyn, a widow, deceased who died on 30 December 1987 are to send the particulars of their claims to ANZ Executors & Trustee Company Limited of 91 William Street, Melbourne by 15 November 1989 after which date it will distribute the assets having regard only to the claims of which it then has notice. 6904

Creditors, next of kin and others having claims in respect of the estate of Herbert Fletcher, late of Dromana Private Nursing Home, Nepean Highway, Dromana, a retired hod carrier, deceased who died on 8 June 1989 are to send the particulars of their claims to ANZ Executors & Trustee Company Limited of 91 William Street, Melbourne by 8 November 1989, after which date it will distribute the assets having regard only to the claims of which it then has notice. 6905

Pursuant to the provisions of the *Trustee Act 1958*—Creditors, next of kin and all other persons having claims in respect of the estate of James William Turnbull, late of 6 Varzin Avenue, Surrey Hills, retired public servant, deceased who died on 24 May 1989 are required to send particulars of their claims to the executors James William Turnbull (son) of 6 Varzin Avenue, Surrey Hills, machinist and John Lyston Chisholm of 440 Collins Street, Melbourne, solicitor by 22 November 1989, after which date the executors will distribute the assets having regard only to the claims of which they shall then have had notice.

MADDOCK LONIE & CHISHOLM, solicitors, 440 Collins Street, Melbourne 6906

MARGARET BOND, late of Unit 1, 4 Fraser Street, Malvern, widow, deceased

Creditors, next of kin and others having claims in respect of the estate of the deceased who died on 24 November 1988 are required by Perpetual Trustees Victoria Limited of 50 Queen Street, Melbourne and Allan John Bond of Cnr Chapel and Church Roads, Keysborough, medical practitioner, the applicants for a grant of administration, to send particulars of their claims

*Victoria Government Gazette*

to the said applicants in the care of the said company by 21 November 1989, after which date they will convey or distribute the assets having regard only to the claims of which they then have notice.

**HSW LAWSON HUGHES & CO.**, solicitors,  
83 William Street, Melbourne 6908

Creditors, next of kin and others having claims in respect of the estate of Vera May Evans, late of Flat 12, 563 Glenferrie Road, Hawthorn, retired singer, who died on 15 April 1989, are to send particulars of their claims to The Equity Trustees Executors and Agency Company Limited of 472 Bourke Street, Melbourne within two (2) months of the publication of this notice, after which date it will distribute the assets having regard only to the claims of which it then has notice.

**HUNT & HUNT**, solicitors, 459 Collins Street,  
Melbourne 6909

Creditors, next of kin and others having claims against the estate of Beatrice Edna Lowdon, formerly of 35 Neville Street, Carnegie in the State of Victoria but late of Glen Private Nursing Home, 1027 Glenhuntly Road, South Caulfield, Melbourne in the said State, Widow, deceased who died on 21 June 1989 are required by Trust Company of Australia Limited (formerly and in the will referred to as The Union-Fidelity Trustee Company of Australia Limited) of 100 Exhibition Street, Melbourne in the said State, the applicant for a grant of probate to send particulars of their claims to the executor, care of Minter Ellison of 40 Market Street, Melbourne, by 17 November 1989, after which date the executor will distribute the assets of the estate having regard only to the claims of which he shall then have had notice.

**MINTER ELLISON**, solicitors, 40 Market  
Street, Melbourne 6965

Creditors, next of kin and others having claims against the estate of Sydney Francis Rae Edgar, late of Unit 8, 59 Milan Street, Mentone in the State of Victoria who died on 5 May 1989 are required by the executor The Equity Trustees Executors and Agency Company Limited of 472 Bourke Street, Melbourne to send detailed particulars of their claims to the said executor, by 20 November 1989 after which date it will proceed to distribute the said estate having regard only to the claims of which it then has notice.

**HASSALL & BYRNE**, solicitors, 308 Highett  
Road, Highett, 3190 6968

**DULCIE REBECCA FROST**, late of 2 Glynda  
Street, Fawkner in the State of Victoria,  
married woman, deceased, intestate

Creditors, next of kin and all others having  
claims in respect of the estate of Dulcie Rebecca

*G 36 13 September 1989 2381*

Frost, late of 2 Glynda Street, Fawkner in the said State, married woman, deceased, intestate, who died on 2 June 1989 are required by the administrator William Thomas Frost of 2 Glynda Street, Fawkner in the said State, gentleman, to send particulars of their claims to him in the care of the undermentioned solicitor prior to 20 October 1989 after which date he will distribute the assets having regard only to the claims of which he then has notice.

**M. F. HUGHES, LL.B.**, solicitor of 300 Barkly  
Street, Brunswick 6969

**BARRY FILBEY**, late of 18 Garsed Street,  
Bendigo, Victoria, truck driver, deceased

Creditors, next of kin and others having claims in respect of the estate of the deceased who died on 27 February 1989 are required by the personal representative John Leonard Filbey of 46 Nelson Street, Eaglehawk, Victoria, train driver, to send particulars to him care of Beck Sheahan Quinn & Co., solicitors, 238 Hargreaves Street, Bendigo by 15 November 1989 after which date the personal representative may convey or distribute the assets having regard only to the claims of which he then has notice.

**BECK SHEAHAN QUINN & CO.**, solicitors,  
238 Hargreaves Street, Bendigo 6970

**MABEL HELEN MCPHEE**, late of "Chomley  
House" 113 Chomley Street, Prahran, widow,  
deceased

Creditors, next of kin and others having claims against the Estate of the said deceased who died on 2 August 1989 are to send particulars of their claims to Elizabeth Jean Buis care of Messrs. Blake Dawson Waldron, solicitors, 140 William Street, Melbourne by 13 November 1989 after which date she will distribute the assets having regard only to the claims of which she then has notice.

**BLAKE DAWSON WALDRON**, 140 William  
Street, Melbourne, solicitors 6974

**ADELE MARIA MAREK**, late of 10 Fairleigh  
Avenue, Beaumaris, widow, deceased

Creditors, next of kin and others having claims against the Estate of the said deceased who died on 25 May 1989 are to send particulars of their claims to Elisabeth Edith McAlister and Douglas Alan Patrick care of Messrs. Blake Dawson Waldron, solicitors, 140 William Street, Melbourne by 13 December 1989 after which date they will distribute the assets having regard only to the claims of which they then have notice.

**BLAKE DAWSON WALDRON**, 140 William  
Street, Melbourne, solicitors 6975

2382 G 36 13 September 1989

Victoria Government Gazette

In the Supreme Court of the State of Victoria  
SALE BY THE SHERIFF

On 19 October 1989 at 2.30 p.m. at the Sheriff's Office, 287 Springvale Road, Glen Waverley (unless process be stayed or satisfied).

All the estate and interest (if any) of T. Prpic and K. Prpic both of 12 Rason Court, St. Albans shown on Certificate of Title as Thomas Prpic and Khristine Rosemary King as joint proprietors of an estate in fee simple in the land described on Certificate of Title Volume 9384 Folio 224 upon which is erected a dwelling known as 12 Rason Court, St. Albans.

Registered Mortgage No. N868049X and Caveat P157100U affect the said estate and interest.

Terms—Cash only

6911 H. BUETTNER, Sheriff's Officer

In the Supreme Court of the State of Victoria  
SALE BY THE SHERIFF

On 19 October 1989 at 2.30 p.m. at the Sheriff's Office, 287 Springvale Road, Glen Waverley (unless process be stayed or satisfied).

All the estate and interest (if any) of Peter Kolokotsas and Polyxeni Kolokotsas both of 1 Johnston Street, Avondale Heights as joint proprietors of an estate in fee simple in the land described on Certificate of Title Volume 8358 Folio 025 upon which is erected a weatherboard dwelling known as 1 Johnston Street, Avondale Heights.

Caveat No. M931538X affects the said estate and interest.

Terms—Cash only

6912 H. BUETTNER, Sheriff's Officer

In the Supreme Court of the State of Victoria  
SALE BY THE SHERIFF

On 19 October 1989 at 2.30 p.m. at the Sheriff's Office, 287 Springvale Road, Glen Waverley (unless process be stayed or satisfied).

All the estate and interest (if any) of Bennie Porceddu of 31 Kantiki Drive, Epping shown on Certificate of Title as Beniamino Porceddu as joint proprietor with Angela Porceddu of an estate in fee simple in the land described on Certificate of Title Volume 9279 Folio 692 upon which is erected a dwelling known as 31 Kantiki Drive, Epping.

Registered Mortgage No. H637266 and K743611 and Caveats J412440 and K655172 affect the said estate and interest.

Terms—Cash only

6913 H. BUETTNER, Sheriff's Officer

## LATE NOTICES

*Transport Act 1983*  
ROAD TRANSPORT LICENSING  
TRIBUNAL  
Commercial Passenger Vehicle Licence  
Application

Notice is hereby given that applications by the following parties, previously gazetted and objected to, will be considered by the Road Transport Licensing Tribunal as follows:

<i>Applicant</i>	<i>Previous Gazette No.</i>	<i>Date</i>
(i) On Wednesday, 18 October 1989 at 55 King Street, Melbourne commencing at 9.30 a.m.		
J. Harrison	G. 23	14.6.1989
P. Toperoso	G. 12	22.3.1989
J. & M. Vlahovic	G. 19	27.5.1989
G. Szeredi	G. 20	24.5.1989
(ii) On Thursday, 19 October 1989 at 55 King Street, Melbourne commencing at 9.30 a.m.		
R. E. & V. J. Campbell	G. 21	31.5.1989
G. L. Cockerell	G. 24	21.6.1989
(iii) On Wednesday, 25 October 1989 in the Bendigo Court House, 71 Pall Mall, Bendigo commencing at 10.30 a.m.		
D. F. Cathcart & J. D. Polglaise	G. 20	24.5.1989
P. D. Bryan	G. 19	17.5.1989
(iv) On Thursday, 26 October 1989 in the City of Horsham Council Chambers, Roberts Avenue, Horsham commencing at 9.00 a.m.		
Willmatio Pty Ltd	G. 3	18.1.1989
Willmatio Pty Ltd	G. 3	18.1.1989
B. K. Rascue	G. 20	24.5.1989
(v) On Wednesday, 1 November 1989 at 55 King Street, Melbourne commencing at 9.30 a.m.		
A. Todaro	G. 21	31.5.1989
M. J. Bristow	G. 27	12.7.1989

Dated 11 September 1989

P. BISHOP, Registrar

*Transport Act 1983*  
ROADS CORPORATION  
Commercial Passenger Vehicle and Tow Truck  
Applications

Notice is hereby given that the following applications will be considered by the Roads Corporation on 17 October 1989.

Notice of any objections to the granting of an application should be forwarded to reach the Manager, Vehicle Licensing Branch or any

Regional Office of the Roads Corporation not later than 11 October 1989.

It will not be necessary for interested parties to appear on the date specified, unless advised in writing by the Corporation.

Notification of the date for consideration of applications which are objected to and which require determination by the Road Transport Licensing Tribunal will be published by further notice in this Gazette.

T. R. Davidson, Croydon. Application to license one commercial passenger vehicle in respect of a 1957 Chevrolet sedan with seating capacity for 5 passengers to operate as a special purpose vehicle from 15 Ruskin Avenue, Croydon for the carriage of passengers for wedding parties.

*Note:* This application is made in conjunction with a similar application by J. M. Flynn.

Z. Ernikiolis, South Oakleigh. Application for variation of the conditions of tow truck licence numbers 054, 055, 833 and 744 which authorise the licensed vehicles to be managed, controlled and operated from a depot situated at 23A Fulton Street, Oakleigh to change the depot address to 1366 North Road, South Oakleigh.

J. M. Flynn, Croydon. Application to license one commercial passenger vehicle in respect of a 1957 Chevrolet sedan with seating capacity for 5 passengers to operate as a special purpose vehicle from 15 Ruskin Avenue, Croydon for the carriage of passengers for wedding parties.

*Note:* This application is made in conjunction with a similar application by T. R. Davidson.

Mamaka Pty Ltd, Mildura. Application to license two commercial passenger vehicles in respect of one 1983 Denning coach with seating capacity for 45 passengers and one Domino coach with seating capacity for 53 passengers to operate as country special service omnibuses from within a 20 km pick-up radius of the Mildura Post Office.

*Note:* The vehicles to be licensed will hold a 5 and 4 star rating respectively for charter purposes.

F. Pezzimenti and F. Delgiudice, Ringwood North. Application to license four commercial passenger vehicles in respect of four 1985 Mercedes Benz stretched sedans to be purchased each with seating capacity for 6 passengers to operate as metropolitan hire cars from 2 Hamilton Drive, Ringwood North.

A. Todaro, Hoppers Crossing. Application to license two commercial passenger vehicles in respect of two 1988-1989 Ford Fairlane sedans to be purchased each with seating capacity for 4

2384 G 36 13 September 1989

passengers to operate as metropolitan hire cars from 2 Hogans Road, Hoppers Crossing.

*Note:* This application is made subject to the cancellation of two special purpose vehicle licenses held by the applicant.

Torc Pty Ltd, Cheltenham. Application to license three commercial passenger vehicles in respect of two 1989 Scania K112 buses with seating capacity for 47 passengers and one 1989 Denning bus to be purchased with seating capacity for 46 passengers to operate as metropolitan special service omnibuses.

*Note:* The vehicles to be licensed would each hold a 5 star rating for charter purposes.

G. Trikos, Wantirna South. Application to license one commercial passenger vehicle in respect of a 1988 Holden sedan with seating capacity for 4 passengers to operate as a special purpose vehicle from 82 Templeton Street, Wantirna South for the carriage of passengers for wedding parties.

Dated 13 September 1989

GEOFF S. HUGHES  
Manager  
Vehicle Licensing Branch

STATE TENDER BOARD  
CONTRACTS ACCEPTED  
Amendments

Schedule Number	Item Number	New Rate	Effective Date
-----------------	-------------	----------	----------------

\$

*Motor Spirit, Kerosene, Fuel Oils and Lubricants*

1/53B	1	0.5046	1.9.89
	1	0.4896	5.9.89
	2	0.5046	1.9.89
	2	0.4896	5.9.89
	3	0.5046	1.9.89
	3	0.4896	5.9.89
	4	0.5046	1.9.89
	4	0.4896	5.9.89
	8	0.5484	1.9.89
	8	0.5334	5.9.89
	9	0.5484	1.9.89
	9	0.5334	5.9.89
	10	0.5484	1.9.89
	10	0.5334	5.9.89
	11	0.5484	1.9.89
	11	0.5334	5.9.89
	12	0.5462‡	1.9.89
	12	0.5312	5.9.89
	13	0.5462‡	1.9.89
	13	0.5312	5.9.89

Victoria Government Gazette

21	0.4907‡	1.9.89
21	0.4757	5.9.89
22	0.4907‡	1.9.89
22	0.4757	5.9.89
26	0.8678	1.9.89
27	0.8133	
28	0.9379	
29	0.8558	
30	0.8558	
31	0.9875*	
	1.0175†	
32	1.4248#	
	1.4632~	
33	3.6076	
34	1.0426	
35	1.2366	

80W/90 Gearlube  
† 85W/140 Gearlube  
# SAE90 Gearlube SRD  
~ SAE140 Gearlube SRD  
‡ New State Fuels Tax \$0.0635 per litre as from 1.9.89

Passenger Sedans and Wagons

1/58	1A	9 736.10	8.9.89
------	----	----------	--------

Optional Equipment—

Auto Transmission	605.00
2A	9 480.10

Optional Equipment—

Auto Transmission	606.00
5B	14 041.90

Optional Equipment—

Auto Transmission	816.00
9A	19 289.90

Light Commercial Motor Vehicles

1/59	2B	9 894.00*	8.9.89
------	----	-----------	--------

Optional Equipment—

Air Conditioning	1 035.00
Tonneau Cover	195.50
2D	11 155.00†

Optional Equipment—

Air Conditioning	1 035.00
Tonneau Cover	195.50
3B	9 367.00#

Optional Equipment—

Air Conditioning	1 035.00
Tonneau Cover	195.50

\* Delete: Model No. MF3M27

Add: Model No. MG3M27

† Delete: Model No. MF1M27

Add: Model No. MG1M27

# Delete: Model No. MF3M20

Add: Model No. MG3M20



Schedule Number	Item Number	New Rate	Effective Date
	3D	10 745.00~	
<i>Optional Equipment—</i>			
	Air Conditioning	1 035.00	
	Tonneau Cover	195.50	
	4A	11 661.00†	
<i>Optional Equipment—</i>			
	Air Conditioning	1 035.00	
	Tonneau Cover	155.90	
	6A	10 759.00 (Manual) 10 658.00 (Auto)	
<i>Optional Equipment—</i>			
	Air Conditioning	1 026.00	
	7B	11 527.00 (Manual) 12 426.00 (Auto)	
<i>Optional Equipment—</i>			
	Air Conditioning	1 026.00	
	Additional Windows	90.00	
	11B	15 566.00	
<i>Optional Equipment—</i>			
	Air Conditioning	1 035.00	
	Tonneau Cover	155.90	
	16A	12 707.00 (Manual) 13 592.00 (Auto)	
<i>Optional Equipment—</i>			
	Air Conditioning	1 026.00	
	~ Delete: Model No. MF1M20 Add: Model No. MG1M20 Delete: Model No. MF3M47 Add: Model No. MG3M47		
<i>Electronic Data Processing</i>			
1/80	52	855.00*	25.8.89
		925.00†	
	54	586.00#	
		591.00~	
	55	145.00	
	57	602.00	

\* DBase III+

† DBase IV

# Lotus 123 Version 2.1

~ Lotus 123 Version 3.0

J. M. PAWSON  
Secretary to the Tender Board**FISH CONCILIATION AND ARBITRATION BOARD**

Federated Cold Storage and Meat Preserving Employees Union of Australia (FSCU) has applied to vary the Fish Award to provide for a 4 per cent Second Tier increase in wage rates. The Board in doing so will be guided by the Commission in Full Session's decision in the State Wage Case of March 1988 (Decision No.

88/0036). Providing that where the vast majority of employees in the trade have received the benefit of a Second Tier Movement, the decision of Deputy President Keogh of the Australian Conciliation and Arbitration Commission (Print H.0121) regarding the Metal Industry Award 1984, may be seen as an appropriate guide for Conciliation and Arbitration Boards.

The Fish Board directs employers subject to its jurisdiction who have not already done so to immediately enter into negotiations with its employees and/or the Federated Cold Storage and Meat Preserving Union of Australia, an association of employees, which has requested such negotiations. Employers may elect to conduct such negotiations through Victorian Employers' Federation.

The Fish Conciliation and Arbitration Board will meet at 10.00 a.m. on 17 October 1989. At that meeting the Board proposes to vary the Fish Award to provide for a 4 per cent second tier increase.

Any employer who has not finalised a plant or enterprise agreement in accordance with the State Wage Case of April 1987 by 10 October 1989 is at liberty to apply for exemption from the proposed second tier award. Any employer seeking information on the proposed award variations should contact either the Registrar of the Commission or the Secretary to the Conciliation and Arbitration Board.

Enquiries may be addressed to the Registrar, Industrial Relations Commission of Victoria, Level 18, Nauru House, 80 Collins Street, Melbourne 3000.

**FISH CONCILIATION AND ARBITRATION BOARD SUPERANNUATION—NOTICE OF PROPOSED AWARD VARIATION**

Notice is hereby given that the Federated Cold Storage and Meat Preserving Employees Union of Australia has applied for the Decision of Mr Commissioner Donaldson of the Australian Industrial Relations Commission in relation to the Printing Industry Superannuation Award 1988 (Print H 6898) to flow on as a common rule to the Fish Award by providing superannuation as a condition of employment.

The application provides for contribution on behalf of employees to a superannuation scheme established in terms consistent with the requirements of the Occupational Superannuation Commission and as detailed in the Industrial Relations Commission of Victoria State Wage Case Decision of 10 April 1987.

Any employer or other person interested in this matter may obtain particulars of the application from the Registrar, Industrial Relations Commission of Victoria, Level 18,

2386 G 36 13 September 1989

Nauru House, 80 Collins Street, Melbourne 3000,  
Telephone: (03) 650 4431.

The Fish Board will meet on 17 October 1989 at 10.00 a.m. in Hearing Room No. 9, Level 10, Nauru House, 80 Collins Street, Melbourne 3000. At that meeting the Board will consider varying the Fish Award in the terms of the application. Any employer with a relevant interest in this matter is at liberty to apply to make representations to the Board at its 17 October 1989 meeting or to apply for exemption from the proposed Award variation.

Department of Industry, Technology and  
Resources

**MINING LEASE GRANTED**

No. 849-1; K. G. Keller; 21.43 ha, Parish of Albacutya.

**APPLICATION FOR MINING LEASE  
WITHDRAWN**

No. 1493; M. Clancy; 21.9 ha, Parish of Kingower.

**APPLICATION FOR MINING LEASE  
DECLARED ABANDONED**

No. 1303; Zenith Resources NL; 12 ha, Parish of Beechworth.

**APPLICATION FOR MINING LEASES  
REFUSED**

Nos 1744 and 1878; E. E. Pascoe; 146 and 150 ha, Parishes of Shelbourne and Lockwood.

**APPLICATION TO RENEW MINING LEASE  
DECLARED ABANDONED**

No. 1133; Golden Phoenix NL; 15.3 ha, Parish of Whirakee.

**INTENTION TO GRANT DEVELOPMENT  
LEASES**

No. 129; CRA Exploration Pty. Ltd.; 84.97 ha, Parish of Ballarat.

Nos. 605 and 606; Dargo Gold NL; 50 and 172 ha, Shire of McIvor.

**APPLICATION FOR DEVELOPMENT  
LEASE DECLARED ABANDONED**

No. 289; Goldsearch Ltd.; 256 ha, Parishes of Tchuterr and Moliagul.

**APPLICATION FOR DEVELOPMENT  
LEASE REFUSED**

No. 609; Tatwest Pty Ltd; 178 ha, Parish of Barodomanin.

**INTENTION TO GRANT PROSPECTING  
AREA LICENCES**

No. 769; A. R. Fraser; 25 ha, Parish of Moora.

Nos. 780-782; Aymleg Pty. Ltd; 243.2, 240.9 and 226.6 ha, Parish of Butgulla.

**APPLICATIONS FOR PROSPECTING AREA  
LICENCES DECLARED ABANDONED**

No. 251; Jenso Pty. Ltd.; 37.3 ha, Parish of Kingower.

*Victoria Government Gazette*

No. 466; Blackwood Mining and Exploration Pty. Ltd.; 200 ha, Parishes of Everton and Eldorado.

**INTENTION TO RENEW PROSPECTING  
AREA LICENCE**

No. 143-2; New Holland Mining NL; 75 ha, Parish of Heathcote.

**PROSPECTING AREA LICENCE EXPIRED**

No. 256; N. R. Laidlaw and F. Crimeen; 11 ha, Parish of Maldon.

**MINING AREA LICENCE GRANTED**

No. 30; Gaffney's Creek Gold Mine NL; 1.639 ha, Parish of Lauraville.

**TAILINGS REMOVAL LICENCES  
GRANTED**

No. 5350; Shire of Avoca; Parish of Rathscar.

No. 5366; Western Mining Corporation Ltd; Parish of Nerring.

**INTENTION TO GRANT EXPLORATION  
LICENCES**

No. 2308; Mineral Engineers Pty Ltd; 45 km<sup>2</sup>, Shire of Avoca.

No. 2354; L. W. Hopcroft & Ravensthorpe Gold Mines NL; 197.25 km<sup>2</sup>, Shires of Avoca, Stawell and Kara Kara.

No. 2370; Bendigo Gold Associates Pty. Ltd.; 129 km<sup>2</sup>, Shire of Omeo.

No. 2371; New Holland Mining NL; 42 km<sup>2</sup>, Shire of Bet Bet.

No. 2462; Fifth Asterix Pty. Ltd.; 10 km<sup>2</sup>, Shire of Avoca.

No. 2477; Australian Pacific Mining & Exploration NL; 50 km<sup>2</sup>, Shires of Omeo and Tambo.

No. 2487; New Holland Mining NL; 87 km<sup>2</sup>, Shire of McIvor.

**EXPLORATION LICENCES GRANTED**

No. 2020; N. T. Motton; 31 km<sup>2</sup>, Shires of Creswick and Bungaree.

No. 2297; Tallangalook Pty. Ltd., Honeydew Pty. Ltd. and Caledon Resources Pty. Ltd.; 130.5 km<sup>2</sup>, Shires of Kyneton, Daylesford and Glenlyon.

No. 2331; R. M. and W. P. Brooks; 22 km<sup>2</sup>, Shires of Strathfieldsaye.

No. 2344; Tallangalook Pty. Ltd., Honeydew Pty. Ltd. and Caledon Resources Pty. Ltd.; 60.5 km<sup>2</sup>, Shire of Daylesford.

No. 2347; Minico Pty. Ltd.; 101.5 km<sup>2</sup>, Shire of Korong.

No. 2350; Deremet Pty. Ltd.; 395 km<sup>2</sup>, Shires of Violet Town, Euroa and Benalla.

No. 2408; CRA Exploration Pty. Ltd.; 109 km<sup>2</sup>, Shire of Ararat.

No. 2414; Ballarat Goldfields Ltd.; area granted 29 km<sup>2</sup>, area refused 2 km<sup>2</sup>, Shire of Buninyong.

*Victoria Government Gazette*

No. 2421; New Holland Mining NL; 4 km<sup>2</sup>, Shire of Waranga.

No. 2437; CRA Exploration Pty Ltd; area granted 49.5 km<sup>2</sup>, area refused 13 km<sup>2</sup>, Shire of Waranga.

No. 2439; Bendogo Gold Associates Pty. Ltd.; area granted 12.25 km<sup>2</sup>, area refused 0.25 km<sup>2</sup>, Shire of Orbost.

APPLICATIONS FOR EXPLORATION LICENCE WITHDRAWN

No. 1909; T. F. Croft; 450 km<sup>2</sup>, Shire of Orbost.

No. 1987; T. F. Croft; 499.75 km<sup>2</sup>, Shire of Tambo.

No. 2389; Vicgold NL; 43 km<sup>2</sup>, Shire of Grenville.

INTENTION TO EXTEND EXPLORATION LICENCES

No. 1478-2; Tarmeta Pty. Ltd.; 44.25 km<sup>2</sup>, Heathcote.

No. 1498-3; Takoradi Gold (Aust.) Pty. Ltd.; 35.75 km<sup>2</sup>, Yea.

No. 1499-4; Perververence Mining Pty. Ltd.; 137 km<sup>2</sup>, Nagambie.

No. 1531-3; Western Mining Corporation Ltd.; 5.75 km<sup>2</sup>, Grenville.

No. 1675-2; T. F. Croft; 30.5 km<sup>2</sup>, Shire of Bairnsdale.

No. 1725-1; BHP Minerals Ltd.; 37.25 km<sup>2</sup>, Shire of Bet Bet.

No. 1936-1; Norgold Ltd.; 185 km<sup>2</sup>, Shire of Oxley.

EXPLORATION LICENCE EXTENDED

No. 1988-1; Aberfoyle Resources Ltd. and Balmoral Resources NL; 242 km<sup>2</sup>, Shire of Warracknabeal.

EXPLORATION LICENCE EXPIRED

No. 2175; Sampson Manor Pty. Ltd.; 33 km<sup>2</sup>, Shire of Upper Murray.

The above area will become available for exploration licence on 13 February 1990.

APPLICATION FOR EXTRACTIVE INDUSTRY LICENCE DECLARED ABANDONED

No. 1402; Southern Continental Mining Ltd.; 58.2 ha, Parish of Holden.

APPLICATION FOR EXTRACTIVE INDUSTRY LICENCE REFUSED

No. 1428; I. H. Cook; 1.08 ha, Parish of Tandarook.

EXTRACTIVE INDUSTRY LICENCES RENEWED

No. 141-3; Rigby Bros. & Co. Pty. Ltd.; 4.5998 ha, Parish of Kononwootong.

Nos. 185-2, 478-2, 650-1 and 1231-1; F. G. Hams & Sons Pty. Ltd.; 4.65, 5.1, 10.3425 and 23.41 ha, Parish of Korumburra.

*G 36 13 September 1989 2387*

EXTRACTIVE INDUSTRY LICENCES EXPIRED

No. 372; W. J. Gread; 5.362 ha, Parish of Drumanure.

Nos. 615 and 660; J. G. Barker; 3.3087 and 8.3563 ha, Parish of Corinella.

D. R. WHITE

Minister for Industry, Technology and Resources

*Local Government Act 1958*

NOTICE OF INTENTION TO RECOMMEND THE MAKING OF AN ORDER FOR THE GIVING OF A NAME TO THE SHIRE OF NARRACAN

Pursuant to section 24D (1) (b) (ii) of the *Local Government Act 1958*, the Council of the Shire of Narracan has made a written request under common seal to give effect to a proposal for the giving of a name to the Shire of Narracan.

The Council's proposal involves the change of the word "Ratepayers" to "Citizens" having regard to both the application of adult franchise to voting at municipal elections and also the current role of local government.

Existing Shire Name

"The President, Councillors and Ratepayers of the Shire of Narracan".

Name Proposed to be Given

"The President, Councillors and Citizens of the Shire of Narracan".

Under section 24F of the Act, notice is given that after the expiration of one month from the publication of this notice in the *Government Gazette* and in a newspaper generally circulating in the municipal district of the Shire of Narracan it is my intention to recommend to the Governor in Council that an Order be made to come into operation on and from 31 October 1989 to give effect to the Council's proposal without referring the proposal to a Division of the Local Government Commission.

Any person wishing to make any submissions or other representations about the proposal may do so in writing to the undersigned within one month of the publication of this notice.

MAUREEN LYSTER

Minister for Local Government

*State Electricity Commission Act 1958*

STATE ELECTRICITY COMMISSION OF VICTORIA

Electrical Approvals Board

In accordance with the requirement of the Electrical Approvals Board Regulations 1984, the State Electricity Commission of Victoria hereby gives notice that the following appointment has been made pursuant to the provisions contained

2388 G 36 13 September 1989  
in section 51 of the *State Electricity Commission Act 1958*, and the said Regulations, viz:

Eoin George SHEARER

as representing the Insurance Council of Australia Limited

to be a member of the said Board to hold office until 30 June 1992.

Dated 6 September 1989

J. T. HORGAN, Secretary

---

*Planning and Environment Act 1987*

**NEWHAM AND WOODEND PLANNING SCHEME**

Notice of Approval of Amendment  
Amendment L17 Part 1

The Minister for Planning and Environment has approved Amendment L17 Part 1 to the Newham and Woodend Planning Scheme.

The amendment comes into operation on the date this notice is published in the *Government Gazette*.

The amendment corrects an error introduced at the approval date of the current planning scheme when an area was inadvertently included in a Rural B zone when prior to that date its zoning was Environment Protection.

A copy of the amendment can be inspected, free of charge, during office hours, at the offices of the Shire of Newham and Woodend and at the Ministry for Planning and Environment, 477 Collins Street, Melbourne.

GEOFF CODE

Manager

Planning Co-ordination Branch

---

*Planning and Environment Act 1987*

**FLINDERS PLANNING SCHEME**

Notice of Approval  
Amendment L47

The Minister for Planning and Environment has approved Amendment L47 to the Flinders Planning Scheme.

The amendment comes into operation on the date this notice is published in the *Government Gazette*.

The amendment provides interim control over the height of buildings to a maximum of 2 storeys in an area at the rear of the Rosebud Commercial Area.

A copy of the amendment can be inspected, free of charge, during office hours at the offices of the Shire of Flinders, Civic Centre, Boneo Road, Rosebud and at the Ministry for Planning and Environment, The Olderfleet Buildings, 477 Collins Street, Melbourne.

GEOFF COOK

Assistant Manager

Planning Co-ordination Branch

*Victoria Government Gazette*

*Planning and Environment Act 1987*

**NEWHAM AND WOODEND PLANNING SCHEME**

Notice of Approval of Amendment  
Amendment L3

The Minister for Planning and Environment has approved the above amendment.

The amendment comes into operation on the date this notice is published in the *Government Gazette*.

The amendment consolidates the Existing Service Trades and Light Industry zones into a new Restricted Light Industrial zone and rezones land bounded by Anslow, Wood, Ligar and East Streets, Woodend to this new zone.

A copy of the amendment can be inspected, free of charge, during office hours, at the office of the Shire of Newham and Woodend, High Street, Woodend and the Ministry for Planning and Environment, 477 Collins Street, Melbourne.

GEOFF COPE

Manager

Planning Co-ordination Branch

---

*Planning and Environment Act 1987*

**BENDIGO PLANNING SCHEME**

Notice of Approval of Amendment  
Amendment L9

The Minister for Planning and Environment has approved the above amendment.

The amendment comes into operation on the date this notice is published in the *Government Gazette*.

The amendment rezones land in High and Lily Streets, Bendigo, from Residential Office to Local Business.

A copy of the amendment can be inspected, free of charge, during office hours, at the office of the City of Bendigo, Lyttleton Terrace, Bendigo and the Ministry for Planning and Environment, 477 Collins Street, Melbourne.

GEOFF CODE

Manager

Planning Co-ordination Branch

---

*Planning and Environment Act 1987*

**HEALESVILLE PLANNING SCHEME**

Notice of Approval of Amendment  
Amendment L5

The Minister for Planning and Environment has approved the above amendment.

The amendment comes into operation on the date this notice is published in the *Government Gazette*.

The amendment rezones land on the Maroondah Highway, Healesville, from High Density Residential to Service Business.

*Victoria Government Gazette*

A copy of the amendment can be inspected, free of charge, during office hours, at the office of the Shire of Healesville, Maroondah Highway, Healesville and the Ministry for Planning and Environment, 477 Collins Street, Melbourne.

GEOFF CODE  
Manager, Planning Co-ordination Branch

*Planning and Environment Act 1987*  
ARARAT (CITY) PLANNING SCHEME  
Notice of Approval of Amendment  
Amendment L5

The Minister for Planning and Environment has approved the above amendment.

The amendment comes into operation on the date this notice is published in the *Government Gazette*.

The amendment rezones 18 ha of land in North Ararat from Rural Residential A to Residential B.

A copy of the amendment can be inspected, free of charge, during office hours, at the office of the City of Ararat, Vincent Street, Ararat and the Ministry for Planning and Environment, 477 Collins Street, Melbourne.

GEOFF CODE  
Manager, Planning Co-ordination Branch

*Planning and Environment Act 1987*  
ARARAT (CITY) PLANNING SCHEME  
Notice of Approval of Amendment  
Amendment L8

The Minister for Planning and Environment has approved the above amendment.

The amendment comes into operation on the date this notice is published in the *Government Gazette*.

The amendment rezones land generally bounded by Flattely, Maude and Albert Streets and the right of way north of McGibbony Street, Ararat, from Residential A and Public Purposes 17 (Telecom) to Industrial A (2.8ha) and Residential A (0.1ha).

A copy of the amendment can be inspected, free of charge, during office hours, at the office of the City of Ararat, Vincent Street, Ararat and the Ministry for Planning and Environment, 477 Collins Street, Melbourne.

GEOFF CODE  
Manager, Planning Co-ordination Branch

*Planning and Environment Act 1987*  
ROMSEY PLANNING SCHEME  
Notice of Lapsing of Amendment  
Amendment L6

On 1 September 1989 the Minister for Planning and Environment refused the above amendment.

*G 36 13 September 1989 2389*

The amendment proposed the rezoning of land at Bolinda from General Farming to Hobby Farm A and Hobby Farm B.

The amendment lapses on the date this notice is published in the *Government Gazette*.

GEOFF CODE  
Manager, Planning Co-ordination Branch

*Planning and Environment Act 1987*  
DEAKIN PLANNING SCHEME  
Notice of Approval of Amendment  
Amendment L4

The Minister for Planning and Environment has approved the above amendment.

The amendment comes into operation on the date this notice is published in the *Government Gazette*.

The amendment rezones land on the corner of Finlay and Curr Streets, Tongala East from Existing Public Purposes 6 to Rural B.

A copy of the amendment can be inspected, free of charge, during office hours, at the office of the Shire of Deakin, Mangan Street, Tongala and the Ministry for Planning and Environment, 477 Collins Street, Melbourne.

GEOFF CODE  
Manager  
Planning co-ordination Branch

*Planning and Environment Act 1987*  
NEWHAM AND WOODEND PLANNING  
SCHEME

Notice of Approval of Amendment  
Amendment L2

The Minister for Planning and Environment has approved the above amendment.

The amendment comes into operation on the date this notice is published in the *Government Gazette*.

The amendment rezones land off Garner Quadrant, Woodend, from Existing Public Open Space to Landscape Residential and Black Forest.

A copy of the amendment can be inspected, free of charge, during office hours, at the office of the Shire of Newham and Woodend, High Street, Woodend and the Ministry for Planning and Environment, 477 Collins Street, Melbourne.

GEOFF CODE  
Manager  
Planning Co-ordination Branch

*Planning and Environment Act 1987*  
NEWHAM AND WOODEND PLANNING  
SCHEME

Notice of Approval of Amendment  
Amendment L4

The Minister for Planning and Environment has approved the above amendment.

2390 G 36 13 September 1989

The amendment comes into operation on the date this notice is published in the *Government Gazette*.

The amendment introduces a new Commercial A Zone and rezones land on the corner of Anslow and Templeton Streets, Woodend, to this new zone.

A copy of the amendment can be inspected, free of charge, during office hours, at the office of the Shire of Newham and Woodend, Vincent Street, Woodend and the Ministry for Planning and Environment, 477 Collins Street, Melbourne.

GEOFF CODE  
Manager

Planning Co-ordination Branch

*Planning and Environment Act 1987*

WODONGA PLANNING SCHEME

Notice of Approval of Amendment

Amendment L6

The Minister for Planning and Environment has approved the above amendment.

The amendment comes into operation on the date this notice is published in the *Government Gazette*.

The amendment rezones surplus STA land in:

- (1) Thomas Mitchell Drive, to Highway Business;
- (2) Queen Street, to Industrial; and
- (3) Hemple Street, to Industrial and Open Space.

A copy of the amendment can be inspected, free of charge, during office hours, at the office of the Rural City of Wodonga, Hovell Street, Wodonga and the Ministry for Planning and Environment, 477 Collins Street, Melbourne.

GEOFF CODE  
Manager

Planning Co-ordination Branch

*Planning and Environment Act 1987*

MAFFRA PLANNING SCHEME

Notice of Approval of Amendment

Amendment L15

The Minister for Planning and Environment has approved the above amendment.

The amendment comes into operation on the date this notice is published in the *Government Gazette*.

The amendment rezones land on the corner of Racecourse Road and Davis Street, Heyfield, from Minor Road to Residential.

A copy of the amendment can be inspected, free of charge, during office hours, at the office of the Shire of Maffra, Johnson Street, Maffra and

*Victoria Government Gazette*

the Ministry for Planning and Environment, 477 Collins Street, Melbourne.

GEOFF CODE  
Manager

Planning Co-ordination Branch

*Planning and Environment Act 1987*

PORTLAND (CITY) PLANNING SCHEME

Notice of Approval of Amendment

Amendment L9

The Minister for Planning and Environment has approved the above amendment.

The amendment comes into operation on the date this notice is published in the *Government Gazette*.

The amendment rezones land fronting Palmer, Hedditch and Hurd Streets, Portland, from Public Open Space to Residential A.

A copy of the amendment can be inspected, free of charge, during office hours, at the office of the City of Portland, Charles Street, Portland and the Ministry for Planning and Environment, 477 Collins Street, Melbourne.

GEOFF CODE  
Manager

Planning Co-ordination Branch

*Planning and Environment Act 1987*

KNOX PLANNING SCHEME

Notice of Lapsing of Amendment

Amendment L3

On 12 July 1989 the City of Knox resolved to abandon part of the above amendment.

That part of the amendment proposed the rezoning of land on the south side of Burwood Highway, between Fitzgerald and Thomas Streets, from Knox Light Industrial to Knox Service.

This part of the amendment lapses on the date this notice is published in the *Government Gazette*.

GEOFF CODE  
Manager

Planning Co-ordination Branch

*Planning and Environment Act 1987*

TAMBO PLANNING SCHEME

Notice of Lapsing of Amendment

Amendment L30

On 29 August 1989 the Shire of Tambo resolved to abandon the above amendment.

The amendment proposed the subdivision of land on the corner of Lawriell Court and Point Road, Kalimna, into 2 lots.

The amendment lapses on the date this notice is published in the *Government Gazette*.

GEOFF CODE  
Manager

Planning Co-ordination Branch

*Victoria Government Gazette*

*Planning and Environment Act 1987*

**BULLA PLANNING SCHEME**

Notice of Amendment to Planning Scheme  
Amendment L7

The Minister for Planning and Environment has prepared Amendment L7 to the Bulla Planning Scheme.

The amendment affects land in Evans Street and Brook Street, Sunbury.

The amendment proposes to change the Planning Scheme by rezoning the land from Railways Reserve to Restricted Business.

The amendment can be inspected at the Ministry for Planning and Environment, Ground Floor, 477 Collins Street, Melbourne; The Shire of Bulla, Municipal Offices, Macedon Street, Sunbury.

Submissions about the amendment must be sent to The Minister for Planning and Environment, Attention Planning Co-ordination Branch, PO Box 2240T, Melbourne 3001 by 16 October 1989.

GEOFF COOK  
Assistant Manager  
Planning Co-ordination Branch

*Planning and Environment Act 1987*

**DIAMOND VALLEY PLANNING SCHEME**

Notice of Amendment to Planning Scheme  
Amendment L2

The Minister for Planning and Environment has prepared Amendment L2 to the Diamond Valley Planning Scheme.

The amendment affects 3.19 hectares of land, forming part of Crown Portion 18, Parish of Keelbundora, County of Evelyn, off Gilmour Court, Shire of Diamond Valley.

The amendment proposes to change the Planning Scheme by deleting the Existing Public Purpose—S—Primary School Reservation and including the land in a Reserved Living Zone.

The amendment can be inspected, free of charge, during office hours at the Ministry for Planning and Environment, The Olderfleet Buildings, 477 Collins Street, Melbourne and at the Shire of Diamond Valley, Civic Centre, Civic Drive, Greensborough.

Submissions about the amendment must be sent to The Ministry for Planning and Environment, Planning Co-ordination Branch, PO Box 2240T, Melbourne 3001 by 16 October 1989.

GEOFF COOK  
Assistant Manager  
Planning Co-ordination Branch

*G 36 13 September 1989 2391*

*Planning and Environment Act 1987*

**METROPOLITAN REGION PLANNING SCHEMES**

Notice of Approval  
Amendment R75

The Minister for Planning and Environment has approved Amendment R75 which makes changes to the Regional Section of all Planning Schemes in the Metropolitan Region.

The amendment comes into operation on the date this notice is published in the *Government Gazette*.

The amendment substitutes conditions concerning the office development near the Yarra River at 659 Victoria Street, Abbotsford, City of Collingwood; and makes plain that the plan of development for the shopping centre at the south-west corner of Kelletts Road and St Lawrence Way, Rowville, City of Knox, is to be submitted to the responsible authority.

A copy of the amendment can be inspected, free of charge, during office hours, at the offices of each municipality in the Metropolitan Region and at the Ministry for Planning and Environment, Ground Floor, 477 Collins Street, Melbourne.

GEOFF COOK  
Assistant Manager  
Planning Co-ordination Branch

*Planning and Environment Act 1987*

**MELBOURNE PLANNING SCHEME**

Notice of Lapsing of Amendment  
Amendment L16

On 29 May 1989 the City of Melbourne resolved to abandon the above amendment.

The amendment proposed to modify and increase the height controls affecting land at 220-230 Lygon Street.

The amendment lapses on the date this notice is published in the *Government Gazette*.

GEOFF CODE  
Manager  
Planning Co-ordination Branch

*Planning and Environment Act 1987*

**BULLA PLANNING SCHEME**

Notice of Approval of Amendment  
Amendment L5

The Minister for Planning and Environment has approved Amendment L5 to the Bulla Planning Scheme.

The amendment comes into operation on the date this notice is published in the *Government Gazette*.

The amendment rezones part Crown Portion 3, Parish of Mickleham, Mount Ridley Road,

2392 G 36 13 September 1989

Mickleham, Shire of Bulla from a Corridor C zone to a Public Purposes Reservation No. 19 (Local Government).

A copy of the amendment can be inspected, free of charge, during office hours, at the offices of the Shire of Bulla, Macedon Street, Sunbury, and at the Ministry for Planning and Environment, 477 Collins Street, Melbourne.

GEOFF CODE

Manager, Planning Co-ordination Branch

*Planning and Environment Act 1987*  
WODONGA DEVELOPMENT AREAS  
PLANNING SCHEME

Notice of Approval of Amendment  
Amendment L3

The Minister for Planning and Environment has approved Amendment L3 to the Wodonga Development Areas Planning Scheme.

The amendment comes into operation on the date this notice is published in the *Government Gazette*.

The amendment rezones land in the general area of Felltimber Creek Road and Parkers Road, Wodonga to Residential A, Residential B and Rural Residential.

A copy of the amendment can be inspected, free of charge, during office hours, at the offices of the Albury-Wodonga Development Corporation, Ellis Street, Thurgoona, N.S.W. and at the Ministry for Planning and Environment, 477 Collins Street, Melbourne.

GEOFF CODE

Manager, Planning Co-ordination Branch

*Planning and Environment Act 1987*  
UPPER YARRA VALLEY AND  
DANDENONG RANGES REGION  
PLANNING SCHEMES

Notice of Approval of Amendment  
Amendment R4

The Minister for Planning and Environment has approved Amendment R4 to the Upper Yarra Valley and Dandenong Ranges Region Planning Schemes.

The amendment comes into operation on the date this notice is published in the *Government Gazette*.

The amendment changes the existing referral provisions in the regional section of the four Planning Schemes in the Region to recognise the implementation of the Regional Strategy Plan in the Shire of Lillydale and to update the listing for other areas in the Region.

A copy of the amendment can be inspected, free of charge, during office hours, at the offices of the Upper Yarra Valley and Dandenong

*Victoria Government Gazette*

Ranges Authority, 7 John Street, Lilydale, and at the Ministry for Planning and Environment, 477 Collins Street, Melbourne.

GEOFF CODE

Manager, Planning Co-ordination Branch

*Planning and Environment Act 1987*  
HORSHAM PLANNING SCHEME

Notice of Approval of Amendment  
Amendment L9

The Minister for Planning and Environment has approved Amendment L9 to the Horsham Planning Scheme.

The amendment comes into operation on the date this notice is published in the *Government Gazette*.

The amendment introduces extended signage and advertising controls into the Ordinance and allows the subdivision of Lots 13, 14 and 15 Weldon Power Court each into two lots.

A copy of the amendment can be inspected, free of charge, during office hours, at the offices of the City of Horsham, Civic Centre, Horsham, at the Ministry for Planning and Environment, 477 Collins Street, Melbourne and at the Ministry for Planning and Environment, Regional Office, State Government Offices, Ballarat.

GEOFF CODE

Manager, Planning Co-ordination Branch

*Planning and Environment Act 1987*  
FLINDERS PLANNING SCHEME

Notice of Approval of Amendment  
Amendment L24

The Minister for Planning and Environment has approved Amendment L24 to the Flinders Planning Scheme.

The amendment comes into operation on the date this notice is published in the *Government Gazette*.

The amendment rezones part of Lot 3, LP 111087 Collins Road, Dromana from Future Urban Industry Zone to Urban Related Industry Zone, alters the boundary between Chapters 1 and 2 of the Planning Scheme to include the affected land in Chapter 1 and modifies the subdivisional controls of Urban Related Industry Zone. An Agreement under Section 173 of the Planning and Environment Act has been entered into by the owner of the land and the Responsible Authority which controls subdivision and ensures that industrial uses that establish on the land conform to Environment Protection Authority buffer distances.

A copy of the amendment can be inspected, free of charge, during office hours, at the offices of the Shire of Flinders, Municipal Offices, Boneo



Victoria Government Gazette

Road, Rosebud and at the Ministry for Planning and Environment, 477 Collins Street, Melbourne.

GEOFF CODE  
Manager  
Planning Co-ordination Branch

---

*Planning and Environment Act 1987*  
ALBERTON PLANNING SCHEME  
Notice of Approval of Amendment  
Amendment No. L5

The Minister for Planning and Environment has approved Amendment No. L5 to the Alberton Planning Scheme.

The amendment comes into operation on the date this notice is published in the *Government Gazette*.

Map amendment to rezone Lots 4, 5 and 6, LP 33634 Part Crown Allotments 1 and 2, Section A, Parish of Tarra Tarra, Government Road, Robertson's Beach from 'Commercial B' to 'Residential A'.

A copy of the amendment can be inspected, free of charge, during office hours, at the offices of the Shire of Alberton, Commercial Road, Yarram and at the Ministry for Planning and Environment, 477 Collins Street, Melbourne.

GEOFF CODE  
Manager  
Planning Co-ordination Branch

---

*Planning and Environment Act 1987*  
ECHUCA PLANNING SCHEME  
Notice of Approval of Amendment  
Amendment L2

The Minister for Planning and Environment has approved Amendment L2 to the Echuca Planning Scheme.

The amendment comes into operation on the date this notice is published in the *Government Gazette*.

The amendment rezones a strip of land with a frontage of about 900 metres to the west side of the Murray Valley Highway from Reserve (Echuca Water Board) to Service Commercial Zone.

A copy of the amendment can be inspected free of charge during office hours at City of Echuca, Civic Centre, cnr Hare and Heygarth Streets, Echuca; Ministry for Planning and Environment, The Oldfleet Buildings, 477 Collins Street, Melbourne; Loddon-Campaspe Regional Planning Authority, 56 Edward Street, Bendigo.

GEOFF CODE  
Manager  
Planning Co-ordination Branch

---

G 36 13 September 1989 2393

*Planning and Environment Act 1987*  
WANGARATTA CITY PLANNING  
SCHEME

Notice of Approval of Amendment  
Amendment L10

The Minister for Planning and Environment has approved Amendment L10 to the Wangaratta City Planning Scheme.

The amendment comes into operation on the date this notice is published in the *Government Gazette*.

The amendment rezones land at Park Crescent and Park Lane, Wangaratta to Residential C.

A copy of the amendment can be inspected, free of charge, during office hours, at the offices of the City of Wangaratta, 64-66 Ovens Street, Wangaratta and at the Ministry for Planning and Environment, 477 Collins Street, Melbourne.

GEOFF CODE  
Manager  
Planning Co-ordination Branch

---

*Planning and Environment Act 1987*  
MOE PLANNING SCHEME  
Notice of Approval of Amendment  
Amendment No. L10

The Minister for Planning and Environment has approved Amendment No. L10 to the Moe Planning Scheme.

The amendment comes into operation on the date this notice is published in the *Government Gazette*.

(1) The amendment affects land in two areas in College Park, Newborough from Proposed Public Open Space-C to Proposed Public Purpose-1; and

(2) another area adjacent to Narracan Drive, Moe from Proposed Public Open Space-C to Agricultural A for a land exchange.

A copy of the amendment can be inspected, free of charge, during office hours, at the offices of the City of Moe, 46 Albert Street, Moe, and at the Ministry for Planning and Environment, 477 Collins Street, Melbourne.

GEOFF CODE  
Manager  
Planning Co-ordination Branch

---

*Planning and Environment Act 1987*  
TRARALGON (SHIRE) PLANNING  
SCHEME

Notice of Approval of Amendment  
Amendment No. L25

The Minister for Planning and Environment has approved Amendment No. L25 to the Traralgon (Shire) Planning Scheme.

2394 G 36 13 September 1989

The amendment comes into operation on the date this notice is published in the *Government Gazette*.

The amendment affects land in Rocla Road, Traralgon, being part Crown Allotments A7, A10, Parish of Traralgon, Lot 11, 13, and part Lot 14, Lodged Plan 8835.

The amendment proposes to change the planning scheme by repealing the existing Industrial 'A' zone and introducing a new Industrial 'A' zone and rezoning an area of land on Rocla Road to Industrial 'A' zone from Rural General Farming.

A copy of the amendment can be inspected, free of charge, during office hours, at the offices of the Shire of Traralgon, cnr Breed and Kay Streets, Traralgon, and at the Ministry for Planning and Environment, 477 Collins Street, Melbourne.

GEOFF CODE  
Manager  
Planning Co-ordination Branch

---

*Planning and Environment Act 1987*  
LILLYDALE PLANNING SCHEME  
Notice of Approval of Amendment  
Amendment L45

The Minister for Planning and Environment has approved Amendment L45 to the Lillydale Planning Scheme.

The amendment comes into operation on the date this notice is published in the *Government Gazette*.

The amendment introduces site specific provisions into the Rural (Residential 2) zone to enable land at Lot 1 LP 16001 Connors Avenue, Mt Evelyn to be subdivided into two lots and enabling one house to be erected on the allotment lying wholly within the zone.

A copy of the amendment can be inspected, free of charge, during office hours, at the offices of the Shire of Lillydale, and at the offices of the Ministry for Planning and Environment, 477 Collins Street, Melbourne.

GEOFF CODE  
Manager  
Planning Co-ordination Branch

---

*Planning and Environment Act 1987*  
MORWELL PLANNING SCHEME  
Notice of Approval of Amendment  
Amendment No. L14

The Minister for Planning and Environment has approved Amendment L14 to the Morwell Planning Scheme.

The amendment comes into operation on the date this notice is published in the *Government Gazette*.

*Victoria Government Gazette*

The amendment will allow the rezoning of 150 ha bounded by Maryvale and Latrobe Roads in the north-west of Morwell from Future Urban Zone to Residential A Zone, Commercial A Zone, Secondary Road Reservation, Proposed Secondary Road Reservation, Proposed Public Open Space Reservation and Road Closure, to provide for the future residential expansion of Morwell township.

A copy of the amendment can be inspected free of charge, during office hours, at the offices of the Shire of Morwell, corner Midland and Princes Highways, Morwell and at the Ministry for Planning and Environment, 477 Collins Street, Melbourne.

GEOFF CODE  
Manager  
Planning Co-ordination Branch

---

*Planning and Environment Act 1987*  
HASTINGS PLANNING SCHEME  
Notice of Approval of Amendment  
Amendment L2 Part 2

The Minister for Planning and Environment has approved Amendment L2 Part 2 to the Hastings Planning Scheme.

The amendment comes into operation on the date this notice is published in the *Government Gazette*.

The amendment rezones part of Lot 3 LP 3426, north-east corner of Peach Grove and Mornington-Tyabb Road, Tyabb to Rural Residential 1, and includes part of Lots 71 and 72, LP 5802 and part Lot 1, LP 3246, Mornington-Tyabb Road, Tyabb in an Existing Public Purposes 1c (Municipal Purposes—Other) Reservation.

A copy of the amendment can be inspected free of charge, during office hours, at the offices of the Shire of Hastings, Marine Parade, Hastings and at the Ministry for Planning and Environment, 477 Collins Street, Melbourne.

GEOFF CODE  
Manager  
Planning Co-ordination Branch

---

*Planning and Environment Act 1987*  
MORWELL PLANNING SCHEME  
Notice of Approval of Amendment  
Amendment No. L11

The Minister for Planning and Environment has approved Amendment No. L11 to the Morwell Planning Scheme.

The amendment comes into operation on the date this notice is published in the *Government Gazette*.

Map amendment to rezone 0.4 hectares from "Existing Public Purposes—6—Primary School"

*Victoria Government Gazette*

to "Rural A" at the north-east corner of Ten Mile Creek and Smiths Road, Narracan South.

A copy of the amendment can be inspected free of charge, during office hours, at the offices of the Shire of Morwell, corner Princes and Midland Highways, Morwell and at the Ministry for Planning and Environment, 477 Collins Street, Melbourne.

GEOFF CODE  
Manager  
Planning Co-ordination Branch

*Planning and Environment Act 1987*

MORWELL PLANNING SCHEME

Notice of Approval of Amendment

Amendment No. L12

The Minister for Planning and Environment has approved Amendment No. L12 to the Morwell Planning Scheme.

The amendment comes into operation on the date this notice is published in the *Government Gazette*.

The amendment allows the rezoning of 716 square metres at 15 Chestnut Avenue, Morwell, being Lot 433 LP 76062, part of Crown Allotments 5 and 5A, Parish of Maryvale from "Residential A" to "Proposed Public Purposes—1—Municipal Purposes".

A copy of the amendment can be inspected, free of charge, during office hours, at the offices of the Shire of Morwell, corner Princes and Midland Highways, Morwell and at the Ministry for Planning and Environment, 477 Collins Street, Melbourne.

GEOFF CODE  
Manager  
Planning Co-ordination Branch

*Planning and Environment Act 1987*

ROSEDALE PLANNING SCHEME

Notice of Approval of Amendment

Amendment No. L21

The Minister for Planning and Environment has approved Amendment No. L21 to the Rosedale Planning Scheme.

The amendment comes into operation on the date this notice is published in the *Government Gazette*.

The amendment allows the rezoning of 0.2 ha on the south-west corner of Longford-Letts Beach Road and Sandy Camp Road from "Proposed Public Purposes—10—Latrobe Valley Water and Sewerage Board" to "Rural B".

A copy of the amendment can be inspected free of charge, during office hours, at the offices of the Shire of Rosedale, Cansick Street, Rosedale

*G 36 13 September 1989 2395*

and at the Ministry for Planning and Environment, 477 Collins Street, Melbourne.

GEOFF CODE  
Manager

Planning Co-ordination Branch

*Planning and Environment Act 1987*

BERWICK PLANNING SCHEME

Notice of Approval of Amendment

Amendment L6

The Minister for Planning and Environment has approved Amendment L6 to the Berwick Planning Scheme.

The amendment comes into operation on the date this notice is published in the *Government Gazette*.

The amendment reserves 3.58 ha of land abutting the western side of Kurrajong Road, Narre Warren for Proposed Public Purposes—Primary School.

A copy of the amendment can be inspected, free of charge, during office hours, at the offices of the City of Berwick, Princes Highway, Narre Warren and at the Ministry for Planning and Environment, 477 Collins Street, Melbourne and 1st Floor, 33-39 High Street, Cranbourne.

GEOFF CODE  
Manager

Planning Co-ordination Branch

*Planning and Environment Act 1987*

DIMBOOLA PLANNING SCHEME

Notice of Approval of Amendment

Amendment L3

The Minister for Planning and Environment has approved Amendment L3 to the Dimboola Planning Scheme.

The amendment comes into operation on the date this notice is published in the *Government Gazette*.

The amendment allows Council to consider an application for an auto-gas filling facility on land in Station Street, Rainbow.

A copy of the amendment can be inspected, free of charge, during office hours, at the offices of the Shire of Dimboola, Shire Office, Jeparit and at the Ministry for Planning and Environment, 477 Collins Street, Melbourne.

GEOFF CODE  
Manager

Planning Co-ordination Branch

*Subordinate Legislation Act 1962*

PROPOSED SUBDIVISION (BODY CORPORATE) REGULATIONS 1989

I, Thomas William Roper, Minister for Planning and Environment, give notice under the *Subordinate Legislation Act 1962* as follows:

2396 G 36 13 September 1989

The proposed Subdivision (Body Corporate) Regulations 1989 have been the subject of a regulatory impact statement.

Public comment and submissions have been invited and received and have been duly considered as required by section 12 of the *Subordinate Legislation Act 1962*.

I have decided that the proposed Subdivision (Body Corporate) Regulations 1989 should be made.

T. W. ROPER  
Minister for Planning and Environment

Victoria Government Gazette

Land Acquisition and Compensation Act 1986

NOTICE OF ACQUISITION

Compulsory Acquisition of Interest in Land

The Minister for Planning and Environment declares that by this notice he acquires the following interest in the land described as 53 Clarendon Street, South Melbourne, otherwise known as Railway Lot 25, South Melbourne—O'Brien Glass Industries of 45 Davies Road, Padstow, N.S.W.—leasehold interest.

Published with the authority of the Minister for Planning and Environment.

*Private Agents Act 1966*

NOTICE OF RECEIPT OF APPLICATIONS FOR LICENCES

Any objections to the applications below should be in accordance with the *Private Agents Act 1966* s.12 and *Private Agents Regulations 1988*, reg. 16.

Full Name of Applicant/Nominee	Residential Address	Name of Firm or Corporation	Address for Registration	*Licence Type	Hearing Date and Court
Quatrocelli, Vittorio	272 Greenhills Rd, Bundoora		272 Greenhills Rd, Bundoora	IA	26.9.89 Preston
Attard, Michael	23 Markham Rd, Riddells Creek	D & L Maximum Security Services	6 Ross Cr, Sumbury	W	3.10.89 Sumbury
Carmelo Bortoletti, Aldo	27 Farview St, Glenroy	City Watch Security	409 Albert St, West Brunswick	"	4.10.89 Brunswick
Skinner, Nigel James	4 Campbell St, Frankston	Giant Security Company	4 Campbell St, Frankston	G	26.9.89 Frankston
Brooks, Edward James	378 Bay Rd, Cheltenham		378 Bay Rd, Cheltenham	IA	3.10.89 Pahran
Kent, Douglas Allan	1 Winter Cr, Mill Park		102 Old Geelong Rd, Hoppers Crossing	W	11.10.89 Werribee
Holmes, Sean Terence	12 Ireland St, Burwood		14a Thornton Cres, Mitcham	"	5.10.89 Ringwood
William Karavla, Vlado	10 Duncan St, Box Hill		21 Stud Rd, Bayswater	"	16.10.89
Curtis, Ross Lee	1 Knox St, Carrum Downs		38 Princes Hwy, Pakenham	"	6.10.89 Dandenong
Freeman, Neil John	27 Edinburgh St, Clayton	A.M.G. Security Services	33 Olympic Cres, Box Hill Nth	"	3.10.89 Box Hill
De Luca, Nick	40 Hutton St, Thornbury		167 McKinnon Rd, McKinnon	"	12.10.89 Oakleigh
Zentveld, Sally-Marce	63 Skewes St, Avondale Heights		63 Skewes St, Avondale Heights	IA	9.10.89 Moonee Ponds
Petousis, Nicky	9 Pearce St, South Caulfield	Ausserv Investigation Armguard	9 Pearce St, South Caulfield	IA	10.10.89 Pahran
Aston, Stephen Russell	5 Surrey Rd, Croydon		152 Turner St, Port Melbourne	W	26.10.89 Port Melbourne
McKenzie, Gary John	Strath Creek, via Broadmeadows	" "	" " "	"	" "
Cerchi, Brian John	Lot 83, Allied Dve, Carrum Downs	Page Security	38 Henry Cres, Seaford	W	3.10.89 Frankston
Smith, Peter Asplin	Rosewhite Rd, Rosewhite	Ovens Valley Security Service	3 Anderson St, Bright	W	4.10.89 Myrtleford
Jarvis Lamb, Peter Allan	4/66 Severn St, Box Hill	Specialized Protection Agency	4/66 Severn St, Box Hill	IA	5.10.89 Box Hill
McGee, John Michael	60 Scotsburn Way, Endeavour Hills	German Guard Dog Security Service	6 Young Rd, Hallam	G	" "
Schweighofer, Alfred	Flat 7/41 Wilgah St, East St Kilda		Flat 7/41 Wilgah St, East St Kilda	IA	6.10.89 Dandenong
" "	" "		" "	P	" "
" "	" "		" "	G	" "
Curtis, Craig Edwin	15 Hefferman St, Laverton	Mayne Nickless Ltd	390 St. Kilda Rd, Melbourne	W	12.10.89 Pahran
Rakic, Branko	1/300 Corrigan Rd, Noble Park		1/300 Corrigan Rd, Noble Park	G	11.10.89 Springvale
Papaionnou, Elvis	25 Jodi Ave, Mulgrave		25 Jodi Ave, Mulgrave	IA	" "
" "	" "		" "	P	" "
" "	" "		" "	IA	" "
Burleigh, Ian Kenneth	71 Gibson St, Broadmeadows		5 Lily St, Coburg	W	16.10.89 Sunshine
Cheney, Norman David	7 Edna St, Mt. Waverley		167 McKinnon Rd, McKinnon	W	19.10.89 Oakleigh

\*Licence Type: CA—Commercial Agent; CS—Commercial Sub-Agent; P—Process Server; IA—Inquiry Agent; G—Guard Agent; W—Watchman

Victoria Government Gazette

Subordinate Legislation Act 1962

Building Control Act 1981

PROPOSED VICTORIA BUILDING  
(AMENDMENT) REGULATIONS 1989

No. 8

Under the *Subordinate Legislation Act 1962*, I give notice that the proposed Victoria Building (Amendment) Regulations 1989 No. 8 have been the subject of a Regulatory Impact Statement.

The proposed regulations relate to penalties for illegal occupation of buildings, first aid rooms, children's services centres, Australian Standard 1530 and protection of adjoining property.

Public comments have been invited and received and have been duly considered as required by section 12 of the *Subordinate Legislation Act 1962*.

I have decided that the proposed regulations should be made.

T. W. ROPER

Minister for Planning and Environment

Creditors, next of kin and others having claims against the estate of any of the under-mentioned deceased persons are required to send particulars of their claims to the State Trust Corporation of Victoria, 168 Exhibition Street, Melbourne, Vic. 3000 the personal representative, on or before 20 November 1989, after which date the State Trust Corporation may convey or distribute the assets having regard only to the claims of which the State Trust Corporation then has notice:

Hall, Pearlie Amelia, also known as Pearlie Amelia Collins, late of 301 The Boulevard, Garden City, married woman, died 22 April 1989.

King, Herbert Arthur Roy, also known as Roy King, late of 269 Gaffney Street, Pascoe Vale, pensioner, died 27 June 1989.

Luplau, Philip Henry, late of 12 Franklin Street, Newport, pensioner, died 6 May 1989.

Webster, Harold Allan, late of 50 Lewisham Road, Prahran, traveller, died 5 July 1989.

Dated at Melbourne 11 September 1989

W. J. KILPATRICK  
Managing Director  
State Trust Corporation

G 36 13 September 1989 2397

NOTICE OF MAKING OF  
STATUTORY RULES  
WHICH ARE NOT YET  
AVAILABLE

Notice is given of the making of the following  
Statutory Rules:

- Tomato Processing Industry Act 1976*
- 210/1989 Tomato Processing Industry (Amendment) Regulations 1989
- Police Regulation Act 1958*
- 212/1989 Police (Appeals) Regulations 1989
- Zoological Parks and Gardens Act 1967*
- 213/1989 Zoological Parks and Gardens (Amendment) Regulations 1989
- Pharmacists Act 1974*
- 214/1989 Pharmacists (Fees Amendment) Regulations 1989
- Audit Act 1958*
- 215/1989 Treasury (Further Amendment) Regulations 1989
- Parliamentary Salaries and Superannuation Act 1968*
- 216/1989 Parliamentary Allowances (Amendment No. 2) Regulations 1989
- Industrial Relations Act 1979*
- 217/1989 Industrial Relations (Industrial Relations Commission) (Salaries, Expenses and Allowances) (Amendment) Regulations 1989

NOTICE OF MAKING  
AND AVAILABILITY OF  
STATUTORY RULES

In pursuance of the provisions of the *Subordinate Legislation Act 1962* and the Regulations made thereunder notice is given of the making and availability of the following Statutory Rules:

Note: The date specified after each Statutory Rule is the date it was first obtainable from—  
VGPO Mail and Bulk Order Sales  
7-21 Boundary Rd, North Melbourne, 3051  
Tel: 326 6240

- Magistrates' Court Act 1989*
- 199/1989 Magistrates' Courts Civil Procedure Rules 1989
- 6 September 1989 Code 16
- Transport Act 1983*
- 206/1989 Transport (Passenger Vehicles) (Prohibition on Smoking) Regulations 1989
- 7 September 1989 Code 1
- Corrections Act 1986*
- 207/1989 Corrections (Remission Amendment) Regulations 1989
- 7 September 1989 Code 1
- Residential Tenancies Act 1980*
- 208/1989 Residential Tenancies (Amendment) Regulations 1989
- 7 September 1989 Code 1
- Extractive Industries Act 1966*
- 209/1989 Extractive Industries Regulations 1989
- 7 September 1989 Code 13
- Crimes (Confiscation of Profits) Act 1986*
- 211/1989 Crimes (Confiscation of Profits) (Amendment) Regulations 1989
- September 1989 Code 1

Victoria Government Gazette

Public Service Act 1974

PSD33/1989 Public Service  
Determinations (No.  
33) 1989 Code I

G 36 13 September 1989 2399

---

<i>Price Code</i>	<i>No. of Pages (Including cover and blank pages)</i>	<i>Price</i>
1	1-4	\$0.42
2	5-8	\$0.75
3	9-12	\$1.05
4	13-16	\$1.50
5	17-24	\$1.80
6	25-32	\$2.25
7	33-40	\$2.55
8	41-48	\$2.85
9	49-56	\$3.20
10	57-64	\$3.50
11	65-72	\$3.80
12	73-80	\$4.00
13	81-88	\$4.45
14	89-96	\$4.80
Each additional 16 pages or part thereof		\$0.63

---

### CONTENTS

	Page
Contracts Accepted—Amendments	2384
Courts	2342
Estates of Deceased Persons	2348, 2397
Government Notices	2339, 2383
Late Notices	2383
Notice of Making of Statutory Rules	2398
Orders in Council—	
Acts—Water and Sewerage	
Authorities (Restructuring);	
Water; Mildura Irrigation	
Trusts and Sunraysia Water	
Board; Crown Land	
(Reserves); Land; Forests;	
Local Government; Housing;	
Road Safety; Marine; BLF	
(De-recognition)	2349
Private Advertisements	2354
Proclamations	2338
Rural Water Commission	2339
Tenders	2353

A Victorian Government Publication

Published by VGPO  
Melbourne Victoria Australia  
© State of Victoria 1989

This publication is copyright. No part may be reproduced  
by any process except in accordance with the provisions  
of the Copyright Act.

Address all inquiries to the Government Printer  
for the State of Victoria  
PO Box 203 North Melbourne 3051 Victoria Australia  
ISSN 0819—5471

Jean Gordon Government Printer Melbourne

**Counter Sales**  
Information Victoria Bookshop  
318 Lt. Bourke Street Melbourne 3000  
Telephone inquiries (03) 663 3760

**Mail and Bulk Order Sales**  
VGPO  
PO Box 203 North Melbourne 3051  
7-21 Boundary Road North Melbourne 3051  
Telephone inquiries (03) 326 6240

**Recommended Retail Price \$1.15**