

# VICTORIA GOVERNMENT GAZETTE

No. G 38 Wednesday 27 September 1989

By Authority Jean Gordon Government Printer Melbourne

**GENERAL**

## Gazette Services

The *Victoria Government Gazette* (VGG) is published by VGPO for the State of Victoria and is produced in three editions.

**VGG General** is published each Wednesday and provides information regarding Acts of Parliament and their effective date of operation; Government notices; requests for tenders; as well as contracts and contracts accepted. Private notices are also published.

**VGG Special** is published any day when required for urgent or special Government notices. VGG Special is made available automatically to subscribers of VGG General.

**VGG Periodical** is published on Monday when required and includes specialised information eg. Medical, Dental, Pharmacist's Registers, etc.

## Government Advertising

### Publishing Details

The following Guidelines should be followed to ensure publication of Government material in the *Victoria Government Gazette*.

- Duplicate copies should be submitted for use by the Gazette Officer.
- Material submitted to the Executive Council for gazettal will normally be published in the following week's issue.
- Where urgent gazettal is required, contact:  
Gerd Gaspar  
Gazette Officer  
Department of the Premier and Cabinet  
2nd Floor 1 Treasury Place  
Melbourne 3000  
Telephone Inquiries (03) 651 5153
- Government advertising other than material for the consideration of the Executive Council should be forwarded to the Gazette Office no later than 9.30 am on Tuesday.
- Lengthy or complicated notices should be forwarded several days before publication.
- Proofs will be supplied only when requested or at the direction of the Gazette Officer.
- No additions or amendments to material for publication will be accepted by telephone.
- Double rates for advertising in the Special Gazette will apply.

## Private Advertising

### Publishing Details. Send copy to:

VGG Coordinator  
Gazette Advertising  
VGPO  
66-112 Macaulay Road  
North Melbourne  
(PO Box 203 North Melbourne 3051)  
Telephone inquiries (03) 320 0100  
Fax No. (03) 328 1657

### Advertising Rates and Payment

Single column × cm/part cm \$3.85  
Double column × cm/part cm \$7.70  
Full page \$161.70

All private advertising **MUST** be paid for in advance, prior to any gazettal. Cheques should be made payable to 'VGPO'.

### Advertisers should note:

- There are approximately 20 words to each column centimetre depth.
- Signatures (in particular) and proper names must also be in block letters.
- All material should be double spaced.
- Advertisements can be faxed, and a cover sheet should be used, marked to the attention of the Gazette Coordinator.
- Documents not clearly prepared and in the exact format for gazettal will be returned to the sender unpublished.
- Late copy received at VGPO after 3.30 pm Tuesday will be placed in the following issue of VGG, irrespective of any date/s mentioned in the copy (unless otherwise advised).

### Copy Deadline

11.00 am Tuesday (Normal Rates)  
3.30 pm Tuesday (Double Rates)

## Subscriptions

VGG is available by three subscription services:

General and Special—\$111.50 each year  
General, Special and Periodical—\$128 each year  
Periodical—\$67 each year

Subscriptions are payable in advance and accepted for a period of one year. All subscriptions are on a firm basis and refunds for cancellations will not be given.

All payments should be made payable to VGPO.

Subscription inquiries: (03) 320 0217  
Bookshop Inquiries: (03) 663 3760

**PROCLAMATIONS**

**ACT OF PARLIAMENT  
PROCLAMATION**

I, J. Davis McCaughey, Governor of Victoria, declare that I have today assented in Her Majesty's name to the following Bill.

No. 63/1989 Murray Valley Citrus Marketing  
Given under my hand and the seal of  
Victoria at Melbourne on 19 September  
1989

(L.S.) J. DAVIS McCAUGHEY  
By His Excellency's Command

JOHN CAIN  
Premier

No. 63/1989 This Act comes into operation on a day or days to be proclaimed.

*Land Act 1958*

**PROCLAMATION OF ROAD**

I, J. Davis McCaughey, Governor of Victoria acting with the advice of the Executive Council and under section 25 (3) (c) of the *Land Act 1958*, proclaim as road the following land:

**MUNICIPAL DISTRICT OF THE SHIRE OF  
BUNINYONG**

BALLARAT—Crown Allotment 10G, Section 12, Parish of Ballarat as shown on Certified Plan No. 109624 lodged in the Central Plan Office—(88.0854).

Given under my hand and the seal of  
Victoria on 19 September 1989

(L.S.) J. DAVIS McCAUGHEY  
By His Excellency's Command

K. P. SETCHES  
Minister for Conservation, Forests and Lands

*Public Service Act 1974*

**PROCLAMATION**

Substitution of Public Half-Holidays

I, J. Davis McCaughey, Governor of Victoria acting with the advice of the Executive Council and under section 71 (4) of the *Public Service Act 1974* declare that:

(1) Wednesday, 18 October 1989 shall not be a Public Half-holiday in the Thalia and Bunguluke Ridings of the Shire of Wycheproof, excluding the Township of Culgoa; and

Wednesday, 25 October 1989 to be the substituted Public Half-holiday in the Thalia and Bunguluke Ridings of the Shire of Wycheproof, excluding the Township of Colgoa.

(2) Monday, 2 October 1989 shall not be a Public Half-holiday throughout the Shire of Birchip; and

Monday, 9 October 1989 to be the substituted Public Half-holiday throughout the Shire of Birchip.

Given under my hand and the seal of  
Victoria on 26 September 1989

(L.S.) J. DAVIS McCAUGHEY

By His Excellency's Command

N. A. POPE  
Minister for Labour

*Public Service Act 1974*

**PROCLAMATION**

Public Half-Holiday

I, J. Davis McCaughey, Governor of Victoria, acting with the advice of the Executive Council and under section 71 (2) of the *Public Service Act 1974*, appoint the day and date mentioned hereunder to be observed as a Public Half-holiday at the place specified.

Wednesday, 15 November 1989, within the boundaries of the Borough of Eaglehawk.

Given under my hand and the seal of  
Victoria on 26 September 1989

(L.S.) J. DAVIS McCAUGHEY

By His Excellency's Command

N. A. POPE  
Minister for Labour

*Bank Holidays Act 1958*

**PROCLAMATION**

Bank Holiday and Half-Holiday

I, J. Davis McCaughey, Governor of Victoria, acting with the advice of the Executive Council and under sections 5 and 6 of the *Bank Holidays Act 1958* appoint the days and dates mentioned hereunder to be observed as Bank Holiday and Half-holiday at the places specified.

Bank Holiday

Thursday, 28 September 1989, within the Borough of Queenscliffe.

Bank Half-holiday

Monday, 9 October 1989, throughout the Shire of Birchip.

Given under my hand and the seal of  
Victoria on 26 September 1989

(L.S.) J. DAVIS McCAUGHEY

By His Excellency's Command

N. A. POPE  
Minister for Labour

*Victoria Government Gazette*

*Building Control (Amendment) Act 1989*  
(No. 9 of 1989)

PROCLAMATION OF COMMENCEMENT

I, J. Davis McCaughey, Governor of Victoria, acting with the advice of the Executive Council and under section 2 (1) of the *Building Control (Amendment) Act 1989*, fix 3 October 1989 as the day on which sections 2 (1) and 3 of that Act come into operation.

Given under my hand and the seal of  
Victoria on 26 September 1989

(L.S.) J. DAVIS McCAUGHEY

By His Excellency's Command

T. W. ROPER

Minister for Planning and Environment

---

*Bayside Project Act 1988*

PROCLAMATION OF COMMENCEMENT  
OF CERTAIN PROVISIONS

I, J. Davis McCaughey, Governor of Victoria, acting with the advice of the Executive Council and under section 2 of the *Bayside Project Act 1988* fix 27 September 1989 as the day on which the remaining provisions of the Act (except section 3 (3) which shall come into operation in accordance with the provisions of section 2 (2)) come into operation.

Given under my hand and the seal of  
Victoria on 26 September 1989

(L.S.) J. DAVIS McCAUGHEY

By His Excellency's Command

EVAN WALKER

Minister for Major Projects

---

Local Government Department

SHIRE OF BELLARINE

Proclamation of Public Highway

I, J. Davis McCaughey, Governor of Victoria, acting with the advice of the Executive Council and under section 519 of the *Local Government Act 1958* proclaim Harvard Court, Whittington to be a public highway.

Given under my hand and the seal of  
Victoria on 26 September 1989

(L.S.) J. DAVIS McCAUGHEY

By His Excellency's Command

MAUREEN LYSTER

Minister for Local Government

---

Local Government Department

CITY OF SPRINGVALE

Proclamation of Public Highway

I, J. Davis McCaughey, Governor of Victoria, acting with the advice of the Executive Council

*G 38 27 September 1989 2467*

and under section 519 of the *Local Government Act 1958* proclaim Shoal Court, Dingley to be a public highway.

Given under my hand and the seal of  
Victoria on 26 September 1989

(L.S.) J. DAVIS McCAUGHEY

By His Excellency's Command

MAUREEN LYSTER

Minister for Local Government

---

### GOVERNMENT NOTICES

*Transport Act 1983*  
ROADS CORPORATION  
Commercial Passenger Vehicle and Tow Truck  
Applications

Notice is hereby given that the following applications will be considered by the Roads Corporation on 31 October 1989.

Notice of any objections to the granting of an application should be forwarded to reach the Manager, Vehicle Licensing Branch or any Regional Office of the Roads Corporation not later than 25 October 1989.

It will not be necessary for interested parties to appear on the date specified, unless advised in writing by the Corporation.

Notification of the date for consideration of applications which are objected to and which require determination by the Road Transport Licensing Tribunal will be published by further notice in this Gazette.

**Altmann & Cherny Pty. Ltd., Melbourne.** Application to license two commercial passenger vehicles in respect of one 1988 Toyota Hi-Ace and one 1983 Nissan Urvan bus each with the seating capacity for 11 passengers to operate a courtesy service for the carriage of passengers attending the applicants Altmann & Cherny Pty. Ltd. Souvenir and Duty Free Shop at 120 Exhibition Street, Melbourne.

*Timetable:* As and when required.

*Fares:* By agreement with the hirer.

*Note:* Passengers will be picked up and returned to hotels and motels situated within a 10 km radius of the Melbourne G.P.O.

**T. Beacham and M. Tachas, North Carlton.** Application to license one commercial passenger vehicle in respect of a 1980 Toyota Commuter to be purchased with seating capacity for 10 passengers to operate for the carriage of passengers participating in "one day pack nature walks" to any place within a 200 km radius of the Melbourne G.P.O.

*Timetable:* As and when required.

*Fares:* By agreement with the hirer.

*Note:* Passengers will be picked up and set-down within a 10 km radius of the Melbourne G.P.O.

**B. E. Bell, Horsham.** Application to license one commercial passenger vehicle in respect of a 1989 Nissan Patrol station wagon with seating capacity for 6 passengers to operate a day tour from within a 35 km radius of the applicant's "Kawalla" farm at Mockinya.

*Timetable:* As and when required.

*Fares:* By agreement with hirer.

*Note:* (1) Passengers will be picked up from rail and bus stations in Horsham and taken to the applicant's farm in Mockinya where the tour will commence.

(2) Persons arriving at the farm by private transport will also be taken on the tour.

**B. T. Connelly, Westmeadows.** Application to license two commercial passenger vehicles in respect of two 1989 Ford LTD sedans to be purchased each with seating capacity for 4 passengers to operate as metropolitan hire cars from Main Terminal Building, Essendon Airport, Essendon.

**A. Contebardo, Reservoir.** Application to license seven commercial passenger vehicles in respect of four 1974 Jaguar sedans, two 1950 Jaguar sedans to be purchased and one 1952 Armstrong Siddley sedan each with seating capacity for 4 passengers to operate as special purpose vehicles from 27 Inverness Street, Reservoir for the carriage of passengers for wedding parties.

**Craihar Pty. Ltd., Carlton North.** Application to license one commercial passenger vehicle in respect of a 1973 Denning Coach with seating capacity for 42 passengers to operate as a metropolitan special service omnibus.

*Note:* The vehicle to be licensed holds a 4 star rating for charter purposes.

**S. and M. Fisicaro, Greenvale.** Application to license three commercial passenger vehicles in respect of two 1980 or later model Ferrari sedans and one 1970-1989 Ferrari sedan to be purchased each with seating capacity for 3 passengers to operate as special purpose vehicles from Lot 90, Providence Road, Greenvale for the carriage of passengers for any of the following purposes: wedding anniversary celebrations; marriage, engagement celebrations; wedding parties; baptisms; and birthday celebrations.

**Jolyn Pty. Ltd., Frankston.** Application to license two commercial vehicles in respect of one 1984 Ford Laser sedan and one 1983 Ford Meteor sedan each with seating capacity for 4 passengers to operate a service as and when required for the carriage of children attending the applicant's "Jolyn Childminding Centre" to and from the following places: Kingsley Park Primary School, Frankston; Bruce Park Pre-School, Frankston; and Heather Hill Road Primary School, Frankston.

*Fares:* Included in overall cost of child minding centre.

T. Kinoshita, Heidelberg Heights. Application for variation of the conditions of licence number SV 575 which authorises various tours throughout the State of Victoria in respect of a 1980 or later model Ford Fairlane sedan to change the vehicle to a 1986 or later model Toyota Tarago, Ford Spectron or Mitsubishi Starwagon with seating capacity for 8 passengers.

G. I. Trewin, West Footscray. Application for variation of the conditions of tow truck licence number 529 which authorises the licensed vehicle to be managed, controlled and operated from a depot situated at 14 Tottenham Parade, West Footscray to change the depot address to 120A Mason Street, Newport.

*Note:* The licence is currently under consideration for transfer to D. T. Trewin of 120A Mason Street, Newport,  
Dated 27 September 1989

GEOFF S. HUGHES  
Manager  
Vehicle Licensing Branch

*Transport Act 1983*  
**VARIATIONS OF DECLARATIONS AND DEDICATIONS OF ROADS**

The Roads Corporation, in pursuance of the powers conferred by the *Transport Act 1983*, varies the declarations of roads as described below; and further declares that any new roads, deviations or widenings made by the Roads Corporation and included in such variations are fit to be used as public highways:

34/89 By including in the declaration of the Ballarat-Maryborough Road in the Shire of Ballarat the land shown hatched on plan numbered GP17351A and excluding from the said declaration the land shown cross hatched on the said plan.

35/89 By excluding from the declaration of the Kerang-Quambatook Road in the Shire of Kerang the land shown hatched on plan numbered GP17072.

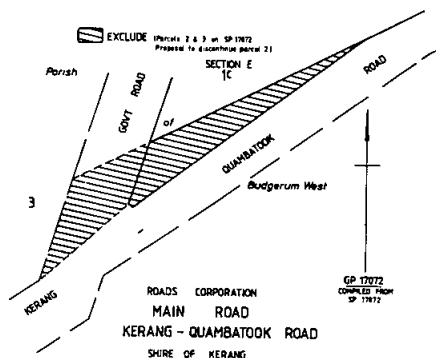
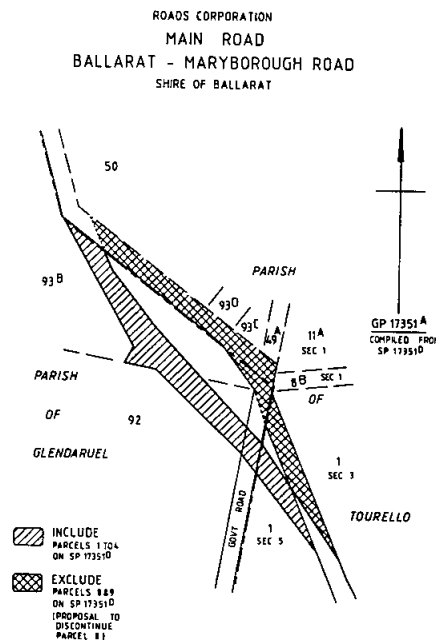
36/89 By including in the declaration of the Midland Highway in the Shire of Benalla the land shown hatched on plan numbered GP17399 and excluding from the said declaration the land shown cross hatched on the said plan.

37/89 By excluding from the declaration of the Northern Highway in the Shire of Kilmore the land shown cross hatched on plan numbered GP17496C.

38/89 By including in the declaration of the Broadford-Kilmore Road in the Shire of Kilmore the land shown hatched on plan numbered GP17496D.

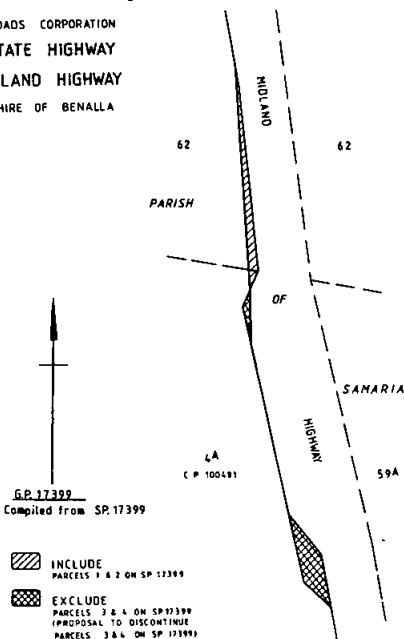
39/89 By including in the declaration of the Morwell-Thorpdale Road in the Shire of Morwell the land shown hatched on plan numbered GP16399 and excluding from the said declaration the land shown cross hatched on the said plan.

40/89 By excluding from the declaration of the Korumburra-Wonthaggi Road in the Shire of Korumburra the land shown hatched on plan numbered GP18123.





2470 G 38 27 September 1989

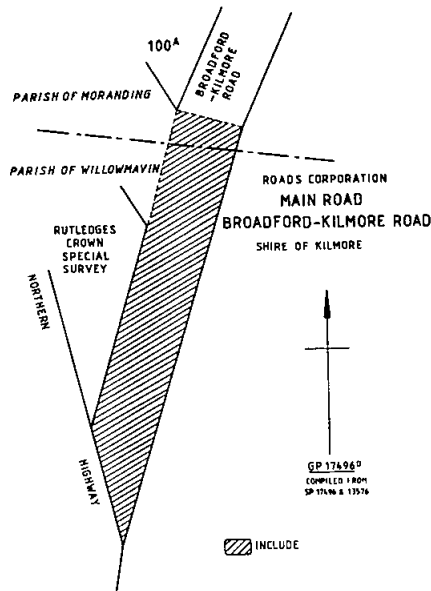
ROADS CORPORATION  
STATE HIGHWAY  
MIDLAND HIGHWAY  
SHIRE OF BENALLA



GP 17399  
Compiled from SP 17399

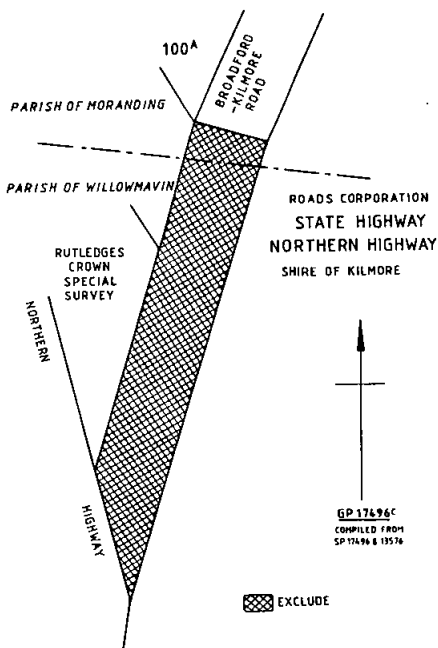
-  INCLUDE  
PARCELS 1 & 2 ON SP 17399
-  EXCLUDE  
PARCELS 3 & 4 ON SP 17399  
(PROPOSAL TO DISCONTINUE  
PARCELS 3 & 4 ON SP 17399)

Victoria Government Gazette



GP 17496B  
COMPILED FROM  
SP 17496 & 17576

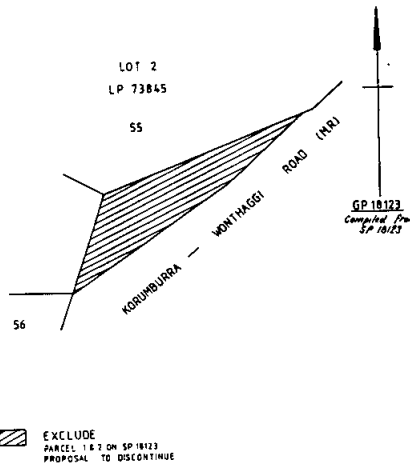
-  INCLUDE




GP 17496C  
COMPILED FROM  
SP 17496 & 17576

-  EXCLUDE

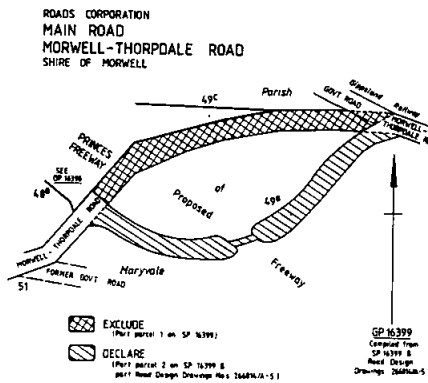
ROADS CORPORATION  
MAIN ROAD  
KORUMBURRA-WONTHAGGI ROAD (MR)  
SHIRE OF KORUMBURRA



GP 18123  
Compiled From  
SP 18123

-  EXCLUDE  
PARCEL 1 & 2 ON SP 18123  
PROPOSAL TO DISCONTINUE

Victoria Government Gazette



In accordance with the provisions of Clause 2 (2), Schedule 5 of the *Transport Act 1983*, the new roads, deviations or widenings made by the Roads Corporation shall, upon the publication of this notice in the *Government Gazette*, become and be absolutely dedicated to the public as a public highway within the meaning of any law now or hereafter in force.

Dated 22 September 1989

K. J. H. BURKE, Manager  
Design Departments, Roads Corporation

*Transport Act 1983*  
DECLARATIONS AND DEDICATIONS OF  
ROADS

The Roads Corporation, in pursuance of the powers conferred by the *Transport Act 1983*, declares the roads or parts of roads or any deviations from or widenings of roads to be as described below; and further declares that any such new roads, deviations or widenings made by the Roads Corporation are fit to be used as public highways:

29/89 The widening of the Heidelberg-Kinglake Road in the City of Heidelberg shown hatched on plan numbered GP6915.

30/89 The widening of the Campbellfield-Greensborough Road in the Shire of Diamond Valley shown hatched on plan numbered GP16936.

31/89 The new road (Greensborough Bypass) in the Shire of Diamond Valley shown hatched and cross hatched on plans numbered GP20-SH, GP21-SH and GP22-SH.

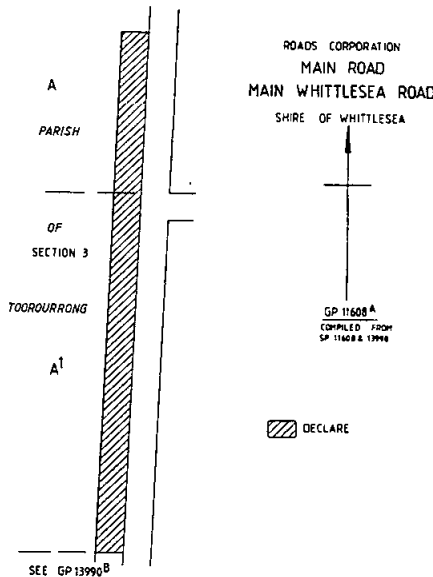
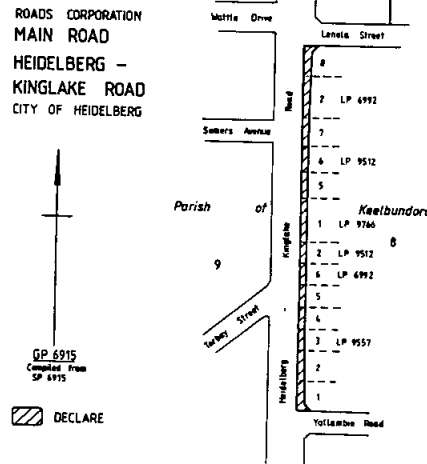
32/89 The widening of the Main Whittlesea Road in the Shire of Whittlesea shown hatched on plans numbered GP11608A, GP13987A, GP13989D, GP13990A and GP13990B.

G 38 27 September 1989 2471

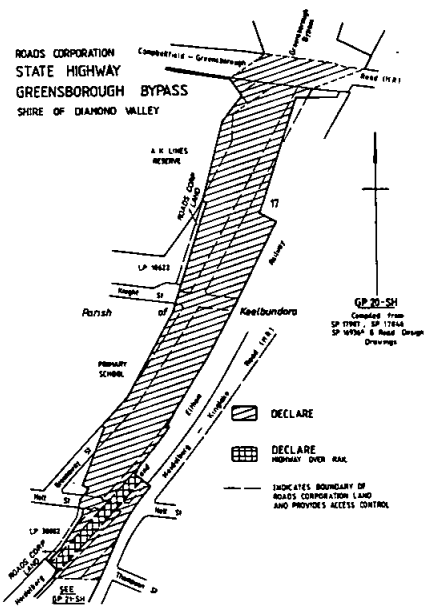
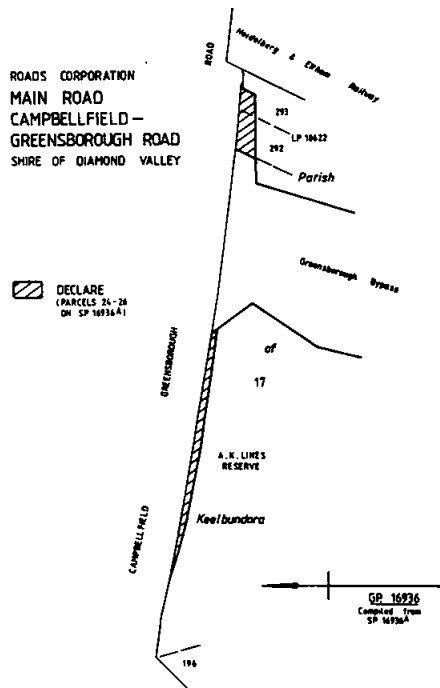
33/89 The widening of the Ararat-Warrnambool Road in the Shire of Ararat shown hatched on plan numbered GP17274.

34/89 The widening of the Princes Freeway in the Shire of Morwell shown hatched on plan numbered GP16398.

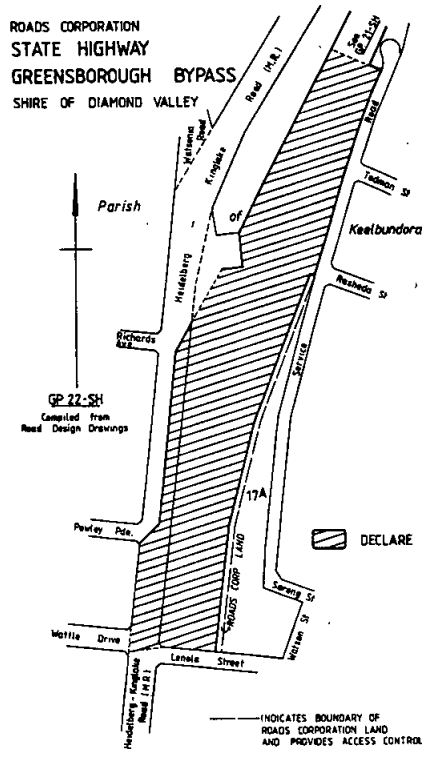
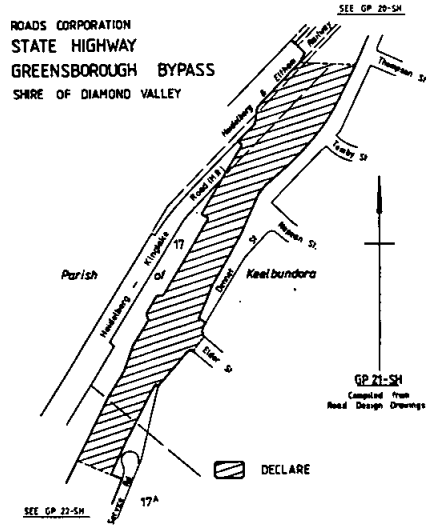
35/89 The widening of the Princes Highway in the City of Warrnambool shown hatched on plan numbered GP17456A.



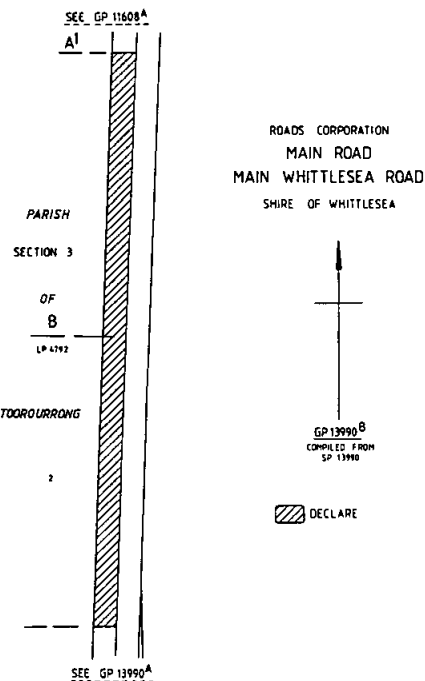
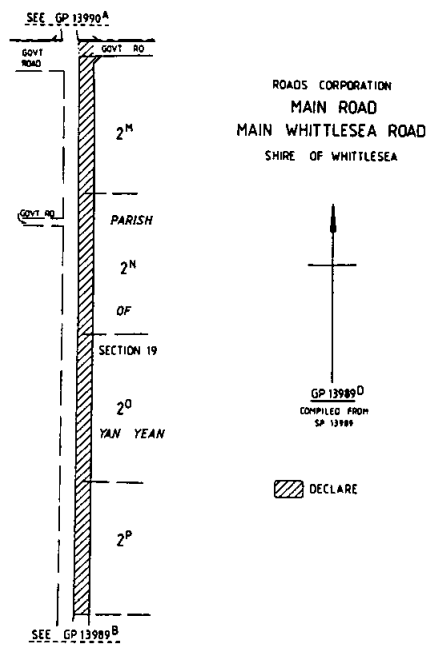
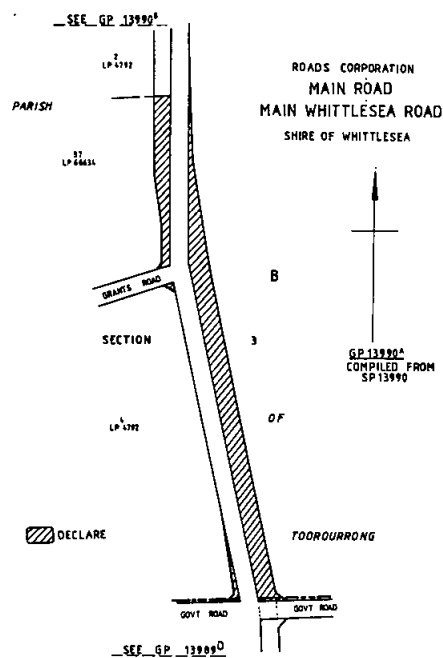
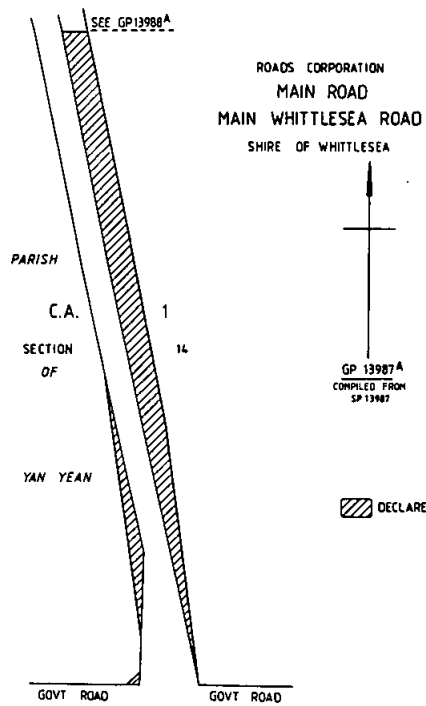
2472 G 38 27 September 1989

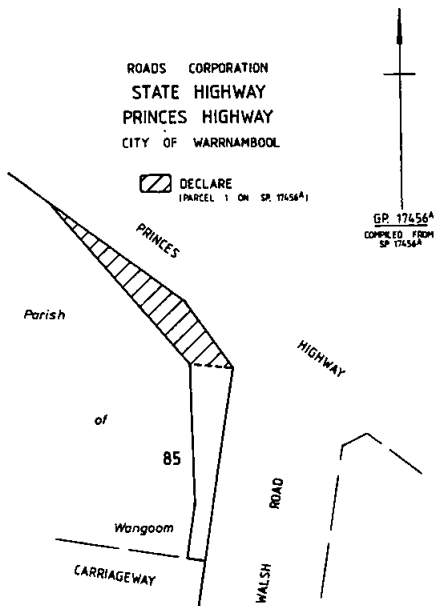
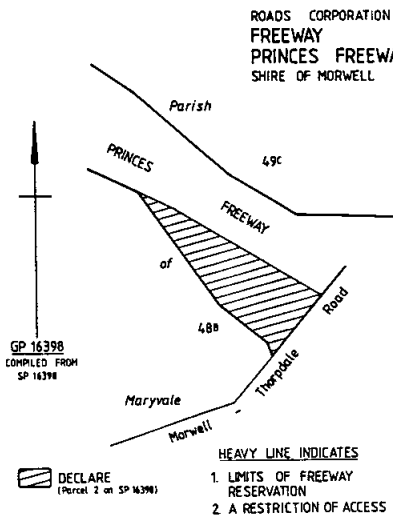
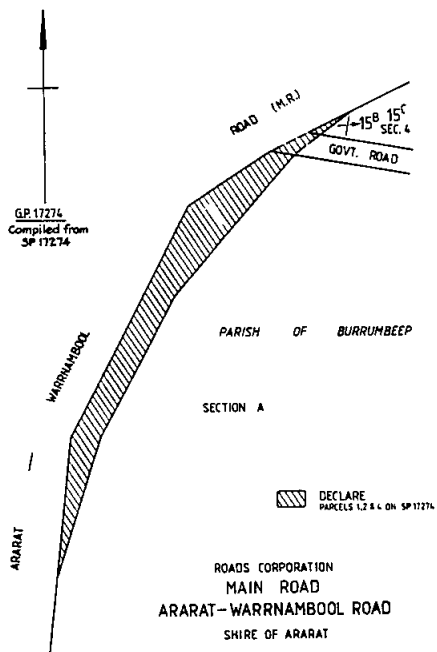


Victoria Government Gazette









In accordance with the provisions of Clause 2 (2), Schedule 5 of the *Transport Act* 1983, the new roads, deviations or widenings made by the Roads Corporation shall, upon the publication of this notice in the *Government Gazette*, become and be absolutely dedicated to the public as a public highway within the meaning of any law now or hereafter in force.

Dated 22 September 1989

K. J. H. BURKE, Manager  
Design Departments, Roads Corporation

*Transport Act* 1983  
VARIATIONS OF DECLARATIONS AND DEDICATIONS OF ROADS

The Roads Corporation, in pursuance of the powers conferred by the *Transport Act* 1983, varies the declarations of roads as described below; and further declares that any new roads, deviations or widenings made by the Roads Corporation and included in such variations are fit to be used as public highways:

27/89 By excluding from the declaration of the Red Hill-Shoreham Road in the Shire of Hastings the land shown hatched on plan numbered GP17754.

28/89 By including in the declaration of the Leongatha-Yarragon Road in the Shire of Woorayl the land shown hatched on plans numbered GP17093A and GP17094A and excluding from the said declaration the land shown cross hatched on the said plans.

29/89 By including in the declaration of the Ovens Highway in the Shire of Bright the land

Victoria Government Gazette

shown hatched on plan numbered GP16789C and excluding from the said declaration the land shown cross hatched on the said plan.

30/89 By excluding from the declaration of the Buckland Valley Road in the Shire of Bright the land shown hatched on plan numbered GP16789B.

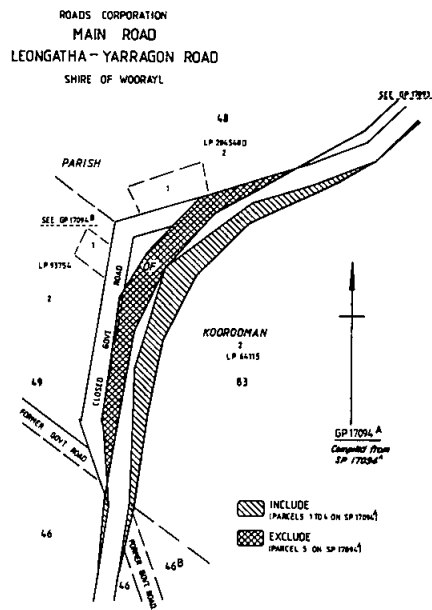
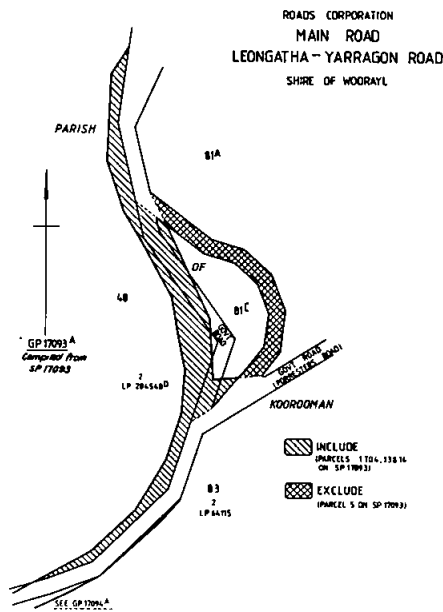
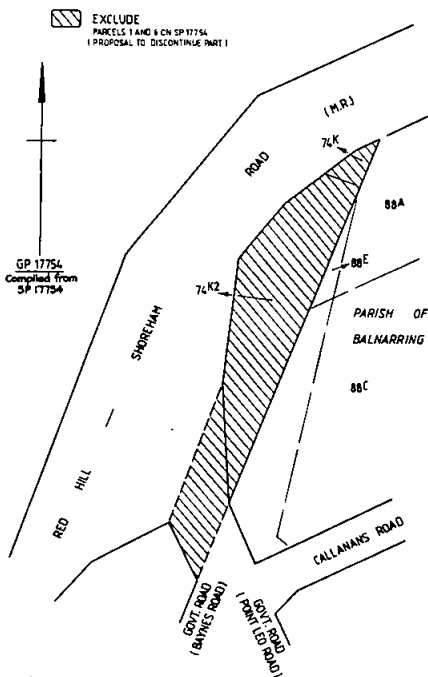
31/89 By excluding from the declaration of the Mount Buffalo Road in the Shire of Bright the land shown cross hatched on plan numbered GP16789A.

32/89 By including in the declaration of the Grand Ridge Road in the Shire of Mirboo the land shown hatched on plan numbered GP17394 and excluding from the said declaration the land shown cross hatched on the said plan.

33/89 By excluding from the declaration of the Heidelberg-Kinglake Road in the Shire of Diamond Valley the land shown hatched and cross hatched on plan numbered GP17985.

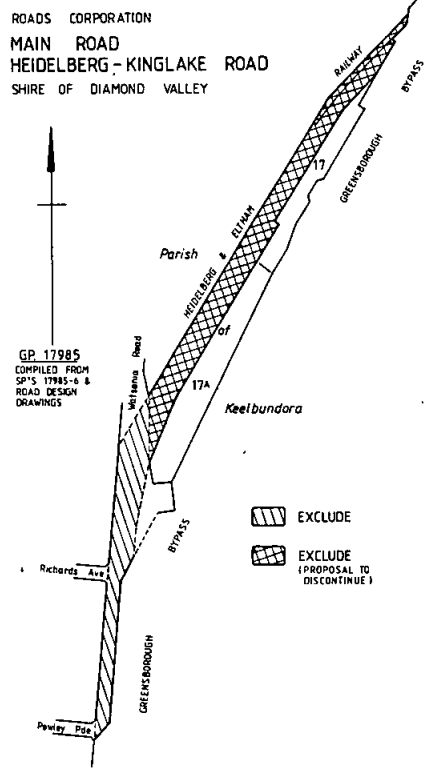
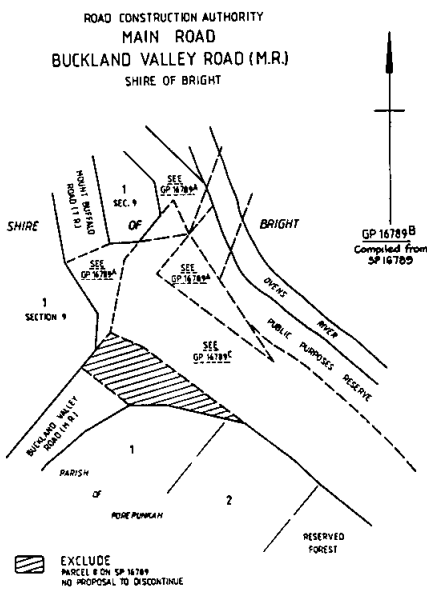
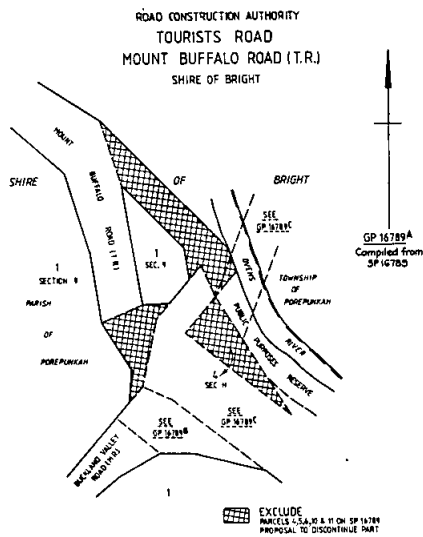
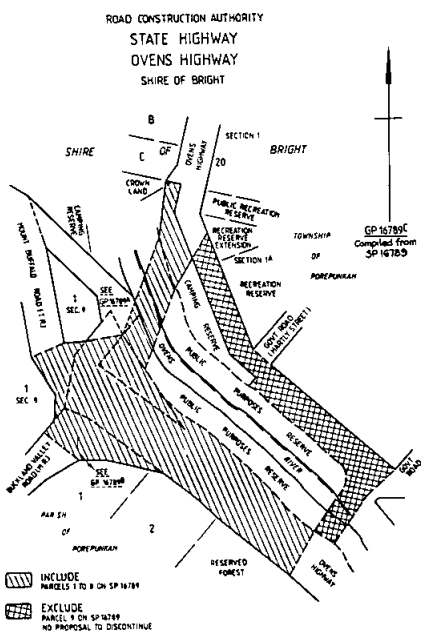
G 38 27 September 1989 2475

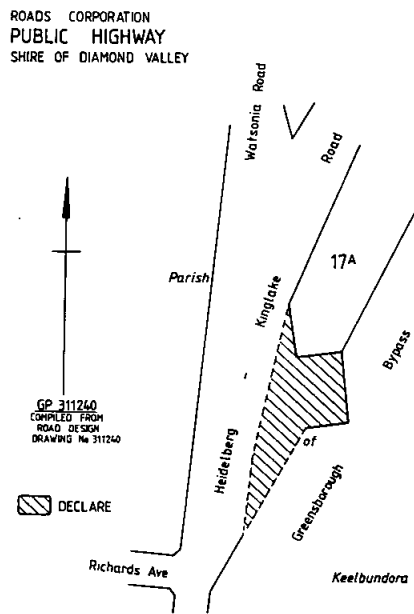
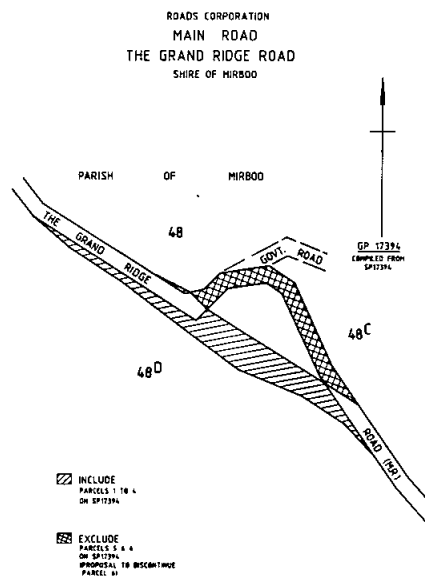
ROAD CONSTRUCTION AUTHORITY  
MAIN ROAD  
RED HILL - SHOREHAM ROAD (M.R.)  
SHIRE OF HASTINGS



2476 G 38 27 September 1989

Victoria Government Gazette



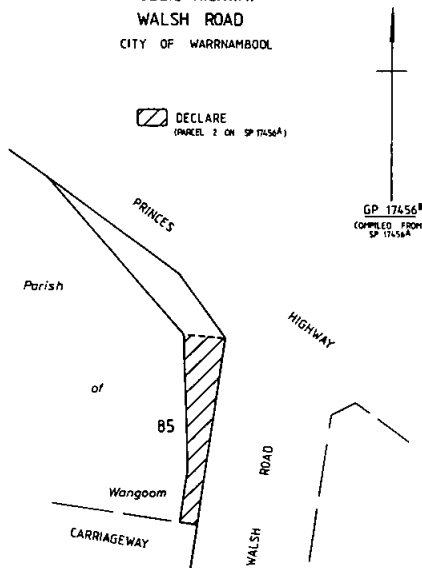


In accordance with the provisions of Clause 2 (2), Schedule 5 of the *Transport Act 1983*, the new roads, deviations or widenings made by the Roads Corporation shall, upon the publication of this notice in the *Government Gazette*, become and be absolutely dedicated to the public as a public highway within the meaning of any law now or hereafter in force.

Dated 22 September 1989

K. J. H. BURKE, Manager  
Design Departments, Roads Corporation

ROADS CORPORATION  
PUBLIC HIGHWAY  
WALSH ROAD  
CITY OF WARRNAMBOOL



*Transport Act 1983*

**NOTICE DECLARING THE WIDENINGS OF EXISTING ROADS TO BE FIT TO BE USED AS PUBLIC HIGHWAYS**

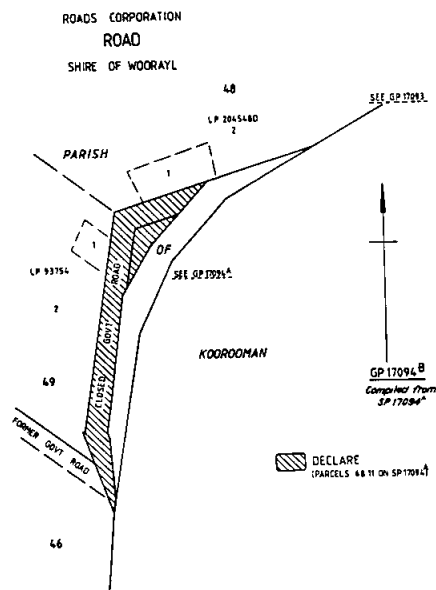
The Roads Corporation is of the opinion that the widenings of the existing roads as set out below are fit to be used as public highways:

The widening of an existing road in the Shire of Diamond Valley shown hatched on plan numbered GP311240.

The widening of an existing road (Walsh Road) in the City of Warrnambool shown hatched on plan numbered GP17456B.

The widening of an existing road in the Shire of Woorayl shown hatched on plan numbered GP17094B.

2478 G 38 27 September 1989



In accordance with the provisions of Clause 2 (2), Schedule 5 of the *Transport Act 1983*, the widenings shall, upon the publication of this notice in the *Government Gazette*, become and be absolutely dedicated to the public as public highways within the meaning of any law now or hereafter in force.

Dated 22 September 1989

K. J. H. BURKE, Manager  
Design Departments, Roads Corporation  
MELBOURNE AND METROPOLITAN  
BOARD OF WORKS

Notice to the Owners of Tenements in the Undermentioned Streets and the Private Streets, Lanes, Courts and Alleys opening thereto. The main pipe in the said streets being laid down, the owners of all tenements situated as under are hereby required on or before 30 October 1989 to cause a proper pipe and stop cocks to be laid so as to supply water within such tenements from the main pipe.

#### Altona

Waddell Court, the total street from Nelson Avenue southwards.

O'Connor Court, the total street from Nelson Avenue southwards.

Sorrell Court, the total street from Nelson Avenue southwards.

Gates Court, the total street from South Avenue northwards.

#### Victoria Government Gazette

Gardner Court, the total street from South Avenue northwards.

Victoria Street, from South Avenue northwards 519 metres.

Nelson Avenue, from Victoria Street westwards 328 metres.

Dixon Court, the total street from Nelson Avenue northwards.

Birkett Court, the total street from Trafalgar Avenue southwards.

Merton Street, from Government Road southwards 20 metres.

Valente Street, from Kurrajong Drive northeastwards 18 metres.

#### Keilor

Jonathon Court, the total street from Reed Crescent southwards.

Benton Way, from Reed Crescent northeastwards 23 metres.

Reed Crescent, from Bond Drive northeastwards, northwards, northwestwards and westwards 481 metres.

Bond Drive, from 34 metres northwest of Parmelia Drive further northwestwards 100 metres.

Mathew Court, the total street from Reed Crescent southwards.

Friendship Court, the total street from Verona Drive southwestwards.

Arthur Phillip Way, from Verona Drive northeastwards 50 metres.

Truro Crescent, from Verona Drive southwards 33 metres.

Verona Drive, from 32 metres northwest of Nordic Avenue further northwestwards 293 metres.

Penrhyn Court, from Verona Drive northeastwards 90 metres.

Keilor-Melton Road, from Lakes Drive (proposed) southeastwards 285 metres.

Collendina Close, the total street from The Crossway southeastwards.

The Crossway, from Rimcross Drive northwards and northwestwards 194 metres.

Buckley Street (redevelopment), (north side) from 247 metres northeast of The Crossway further eastwards 80 metres.

Buckley Street (south side), from The Crossway northeastwards 113 metres.

Buckley Street (north side), from 197 metres northeast of The Crossway further northeastwards 50 metres.

Centre Court, the total street from Buckley Street southeastwards and southwestwards.

South Terrace, the total street from Buckley Street southeastwards, southwestwards and northeastwards.

Gooch Close, the total street from Milligan Parade northeastwards and eastwards.

Brennan Court, the total street from Spellman Avenue southwestwards, northwards and southwestwards.

Spellman Avenue, from Milligan Parade southwestwards, southeastwards and southwards.

Hodder Court, from Spellman Avenue southeastwards 62 metres.

Overton Lea Boulevard, from Keilor-Melton Road southwards 241 metres.

Milligan Parade, from Overton Lea Boulevard northwestwards 239 metres.

Overton Lea Boulevard, from Milligan Parade southeastwards 20 metres.

East Exit, from Overton Lea Boulevard eastwards 56 metres.

Blake Close, the total street from Wilmot Drive northwestwards.

Plath Close, the total street from Wilmot Drive northwestwards.

Wilmot Drive, from 32 metres northeast of Slessor Drive further northeastwards 203 metres.

Yeats Drive, from 30 metres northeast of Slessor Drive further northeastwards 148 metres.

Solent Crescent, from Admirals Crescent northeastwards 255 metres.

Gwen Court, the total street from Admirals Crescent westwards.

Admirals Crescent, from 35 metres southeast of Fastnet Drive further southwestwards 167 metres.

Admirals Crescent, from Fastnet Drive southeastwards 32 metres.

Weyburn Place, the total street from Templewood Crescent northeastwards.

Fastnet Drive, from 31 metres northeast of Lady Nelson Way further northeastwards 349 metres.

Silicon Place, the total street from Barrie Road northwards, northeastwards, eastwards and southeastwards.

Barrie Road, from 45 metres southwest of Fellowes Court further southwestwards, westwards and southwards 501 metres.

#### Melbourne

Porter Lane, the total street from Deveney Street southwestwards.

McIver Place, the total street from Calwell Street eastwards.

Deveney Street, the total street from Calwell Street southeastwards.

Calwell Street, the total street from Racecourse Road southwards and southwestwards.

Market Street, from Deveney Street southwestwards 21 metres.

Bradfield Lane, from 35 metres northeast of Bluestone Street further northeastwards and northwestwards 70 metres.

#### Sherbrooke

Mt Dandenong Tourist Road, from Seaview Avenue southwards 141 metres.

Belgrave-Ferny Creek Road, from Mt Dandenong Tourist Road eastwards 100 metres.

Mt Dandenong Tourist Road, from Belgrave-Ferny Creek Road westwards 145 metres.

#### Sunshine

Chewton Street, from 53 metres east of Evans Street further eastwards 69 metres.

Cranwell Street, from (northwest corner) Evans Street eastwards 160 metres.

Evans Street, from Chewton Street southwards 107 metres.

Chewton Street, from Evans Street eastwards 58 metres.

#### Werribee

Kestrel Place, the total street from Songlark Crescent westwards and northwards.

Songlark Crescent, from Kestrel Place eastwards 177 metres.

Songlark Crescent (west arm) from Kestrel Place southwards 38 metres.

Heaths Road, from 57 metres east of Tarneit Road further eastwards 299 metres.

Songlark Crescent (east arm) from Lot 644 northwards and eastwards 112 metres.

Bethany Road, from 20 metres northwest of Moorillah Street further northwestwards 165 metres.

Mirambeek Road, from 32 metres northwest of Moorillah Street further northwestwards and northwards 202 metres.

Fulham Court, the total street from Evrah Drive eastwards.

Cation Avenue, the total street from Bartlett Crescent southeastwards.

Symons Avenue, the total street from Bartlett Crescent southeastwards.

Bartlett Crescent, from Mossfiel Drive northwestwards and southwestwards 491 metres.

Monteath Crescent, from Hogans Road southwestwards 142 metres.

Derrimut Road (service road) from Walsh Road northeastwards 100 metres.

Merchants Court, the total street from Lock Avenue northeastwards.

2480 G 38 27 September 1989

Fran Court, the total street from Foster Street northeastwards.

Molloy Court, the total street from Haveaux Street southwestwards.

Haveaux Street, from Foster Street southwestwards and westwards 128 metres.

Foster Street, from 16 metres northwest of St Andrews Drive further northwestwards 174 metres.

Mirambeek Road, from Virgilia Drive southwestwards 42 metres.

Moorillah Street, from Virgilia Drive southwestwards 50 metres.

Virgilia Drive, from Whimbrell Court southeastwards 373 metres.

Reserve, from southeast corner of Lot 519 Virgilia Drive northwestwards 50 metres.

Bittern Court, from Silvereye Crescent southwestwards 172 metres.

Dotterel Court, from Silvereye Crescent southwestwards 173 metres.

Silvereye Crescent, from 47 metres northwest of Stilt Court further northwestwards 264 metres.

Barklya Court, the total street from Bethany Road westwards.

Callistemon Drive, from Bethany Road southwards 286 metres.

Citrus Close, the total street from Dona Drive southeastwards and northeastwards.

Dona Drive, from Mahogany Crescent northeastwards 127 metres.

Birchwood Boulevard, from Mahogany Crescent northeastwards 72 metres.

Transit Place, the total street from Compass Crescent northwestwards.

Tripod Court, the total street from Compass Crescent northwards.

Gradient Way, the total street from Bolton Road northwards.

Bolton Road, from McGrath Road northwestwards 300 metres.

Compass Crescent, from 33 metres southeast of Frankland Court further southeastwards, eastwards and northwards 301 metres.

Goodwin Close, the total street from McKenzie Crescent northeastwards.

McKenzie Crescent, from 42 metres southwest of Cowie Place further southwestwards and southeastwards 338 metres.

Upper Yarra

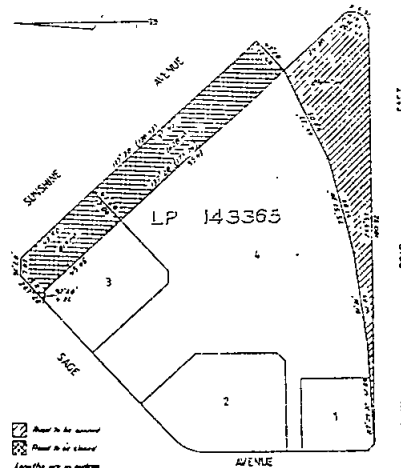
Junction Street, from Riversdale Road eastwards 95 metres then southwards 115 metres.

Dated 19 September 1989

D. J. KNIPE  
Assistant General Manager  
Management Services

Victoria Government Gazette  
CITY OF KEILOR  
Road Deviation Order

Pursuant to the provisions of sections 522 and 526 of the *Local Government Act 1958*, the Council of the City of Keilor hereby directs that the land in the Parish of Maribyrnong indicated by hatching on the plan hereunder which has been purchased, taken or acquired by it shall be a public highway on and from the date of publication of this Order in the *Victoria Government Gazette*, and declares that such road shall be a public highway in lieu of the land indicated by cross-hatching on the said plan.



Dated 7 March 1989

The common seal of the Mayor, Councillors and Citizens of the City of Keilor was hereto affixed in the presence of—

N. PINO, Mayor  
T. MILLAR, Councillor  
J. R. CASTLE, Town Clerk

Confirmed by the Governor in Council, 26 September 1989—STEPHEN WATSON, Acting Clerk of the Executive Council

*Historic Buildings Act 1981* (No. 9667)

MINISTRY FOR PLANNING AND ENVIRONMENT

Amendment of Register of Government Buildings

Under section 32A of the *Historic Buildings Act 1981* the Register of Government Buildings is amended by adding Skipton Court House, Livingstone Street, Skipton (all of the buildings) and Charlton Court House, Charlton East (all of the buildings).

Dated 22 September 1989

T. W. ROPER  
Minister for Planning and Environment



Victoria Government Gazette  
**STATE TENDER BOARD**  
**CONTRACTS ACCEPTED**  
**Amendments**

G 38 27 September 1989 2481

Schedule Number	Item Number	New Rate	Effective Date
		\$	
<i>Chemicals, Agricultural</i>			
1/03	61	129.00	2.10.89
<i>Hand Tools (General)</i>			
1/56	33	47.88	2.10.89
	34	49.25	
	35	50.22	
	36	54.41	
	37	56.25	
	38	56.88	
	39	10.51	
	40	14.41	
	41	14.84	
	42	20.25	
	117	2.44	
	118	2.45	
	119	3.00	
	120	8.51	
	121	8.88	
	122	9.12	
	123	9.48	
	124	10.70	
	127	10.54*	15.9.89
	130	3.56	2.10.89
	131	4.07	
*per kg.			
<i>Passenger Sedans and Station Wagons</i>			
1/58	6A	14 431.00*	21.9.89
		14 759.00†	
<i>Optional Equipment—</i>			
Air Conditioning		1 000.00	
Tow Pack and Socket		225.00	
Limited Slip Differential		225.00	
Metallic Paint		115.00	
Police Pack		594.00	
*Manual			
†Auto	7A	15 356.00*	
		15 685.00†	
<i>Optional Equipment—</i>			
Air Conditioning		1 000.00	
Tow Pack and Socket		225.00	
Limited Slip Differential		225.00	
Metallic Paint		115.00	
Police Pack		633.00	
	9C	21 268.00	
*Manual			
†Auto			

Schedule Number	Item Number	New Rate	Effective Date
-----------------	-------------	----------	----------------

\$

*Electronic Data Processing/Consumables—*  
*Software*

1/80

New address for ComputerLand Solutions  
 \*Delete: Corporate and Government Division  
 1st Floor  
 3 Bowen Crescent  
 Melbourne 3004  
 Telephone No. 820-1111

Add: ComputerLand Solutions House  
 192A Burwood Road  
 Hawthorn 3122  
 Telephone No. (03) 819 6333  
 Facsimile No. (03) 818 3415

*Provisions/Groceries*

2/01	258	Top Taste	9.10.89
		9.10.89	
		Price List	
		Less 20%	

J. M. PAWSON  
 Secretary to the Tender Board

**ROAD SAFETY (PROCEDURES) (DEMERIT POINTS) REGULATIONS 1989**

**ROAD SAFETY (VEHICLES) (CORPORATE REGISTRATION) REGULATIONS 1989**

In accordance with the provisions of the *Subordinate Legislation Act 1962* notice is given of the proposal to make regulations to be known as the Road Safety (Procedures) (Demerit Points) Regulations 1989 and the Road Safety (Vehicles) (Corporate Registration) Regulations 1989.

A regulatory impact statement has been prepared as required by the *Subordinate Legislation Act*.

The objectives of the proposed regulations are to:

deter frequent traffic law offenders from continuing to offend against safety related traffic regulations, with the ultimate aim of reducing their accident involvement and consequently the level of fatal and casualty accidents in Victoria.

ensure that drivers who repeatedly commit traffic offences processed by Traffic Infringement Notice ultimately receive a more severe penalty than the Traffic Infringement Notice penalty.

ensure that as far as possible demerit points schemes in operation in the different States of Australia are similar.

The regulatory impact statement concludes that the proposed regulations are the most cost effective way of achieving the above objectives.

2482 G 38 27 September 1989

Comments and submissions are invited from interested parties.

Copies of the regulatory impact statement may be obtained either by writing to the Legislation Officer, Vic Roads, P.O. Box 119, Carlton South, 3053 or by phoning Mrs Rose Ferma on 345 4180.

Any enquiries regarding the content of the statement should be directed to Mr David South on 810 2677.

The closing date for submissions is 21 days from the date of this notice.

IAN F. X. STONEY  
Chief Executive

#### STATE SUPERANNUATION BOARD

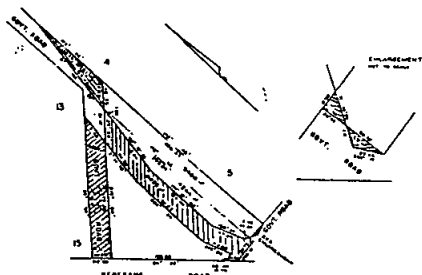
Under Regulation 6 (b) of the State Superannuation Regulations 1988, the following shift allowances (including allowances for Sunday work) are approved:

Category of Employee	Percentage of Basic Salary	Application Dates
Locomotive Driver covered by AFULE Award	22.5	1 October 1989 to 30 June 1990
	20	From 1 July 1990

#### SHIRE OF YACKANDANDAH

##### Road Deviation Order

Pursuant to the provisions of sections 522 and 526 of the *Local Government Act 1958*, the Council of the Shire of Yackandandah hereby directs that the land in the Parish of Yackandandah indicated by hatching on the diagram hereunder, which has been purchased, taken or acquired by it, shall be a public highway on and from the date of publication of this Order in the *Government Gazette*, and declares that such land shall be a public highway in lieu of the land indicated by cross-hatching on the said diagram.



The common seal of the President, Councillors and Citizens of the Shire of Yackandandah was hereunto affixed this 27 July 1989 in the presence of—

Victoria Government Gazette

D. W. SUTHERLAND, President  
R. P. ADAMS, Councillor

Confirmed by the Governor in Council, 26 September 1989—STEPHEN WATSON, Acting Clerk of the Executive Council

Department of Industry, Technology and Resources

#### INTENTION TO GRANT MINING LEASE

No. 1962; Savage Minerals Ltd; 22.5 ha, Parish of Gorrockburhop.

#### APPLICATIONS FOR MINING LEASE WITHDRAWN

Nos. 718, 744 and 914; C. E. Bishop; 89, 83 and 26 ha, Parish of Wareek.

#### APPLICATION FOR MINING LEASE REFUSED

No. 1638; P. J. Parker; 88 ha, Parishes of Tarnagulla and Waanyarra.

#### INTENTION TO GRANT DEVELOPMENT LEASES

No. 1103; Triad Minerals NL; 11.54 ha, Parish of Maldon.

No. 1143; Hardrock Exploration Pty Ltd; 79.46 ha, Parish of Whirakee.

#### APPLICATIONS FOR DEVELOPMENT LEASE WITHDRAWN

Nos. 752 and 753; BHP Gold Mines Ltd; 252 and 252 ha, Parish of Dunolly.

No. 1106; BHP Gold Mines Ltd; 91.35 ha, Parishes of Dunolly and Painswick.

#### APPLICATION FOR DEVELOPMENT LEASE DECLARED ABANDONED

No. 786; Cyprus Minerals Australia Co.; 183 ha, Parish of Yalong.

#### INTENTION TO GRANT PROSPECTING AREA LICENCE

No. 714; Bendigo Mining NL; 168 ha, Parish of Painswick.

#### APPLICATION FOR PROSPECTING AREA LICENCE REFUSED

No. 682; P. J. Parker; 88 ha, Parishes of Tarnagulla and Waanyarra.

#### INTENTION TO RENEW PROSPECTING AREA LICENCES

No. 154-1; Kinex Mining Pty Ltd; 220 ha, Parishes of Kooreh and Moolerr.

No. 155-1; Kinex Mining Pty Ltd; 143 ha, Parish of Moolerr.

#### APPLICATION TO RENEW PROSPECTING AREA LICENCE WITHDRAWN

No. 134-1; C. E. Bishop; 29.6 ha, Parish of Wareek.

#### PROSPECTING AREA LICENCES EXPIRED

Nos. 134 and 230; C. E. Bishop; 29.6 and 11.5 ha, Parish of Wareek.

*Victoria Government Gazette*

EXPLORATION LICENCES GRANTED  
No. 2056; Village Mines NL; 86.5 km<sup>2</sup>, Shire of Tallangatta.

No. 2478; CRA Exploration Pty Ltd; 9 km<sup>2</sup>, Shire of Tallangatta.

APPLICATION FOR EXPLORATION LICENCE REFUSED

No. 2103; Riverina Gold NL, D. McBarty & P. Robinson; 7 km<sup>2</sup>, Shire of Alexandra.

APPLICATIONS FOR EXPLORATION LICENCE WITHDRAWN

No. 1976; Aymleg Pty Ltd; 21 km<sup>2</sup>, Shire of McIvor.

No. 2011; Phoenix Resources NL; 130 km<sup>2</sup>, Elaine near Ballarat.

No. 2355; Mineral Engineers Pty Ltd; 107 km<sup>2</sup>, Shires of Huntly, McIvor, Waranga and Strathfieldsaye.

APPLICATION TO EXTEND EXPLORATION LICENCE REFUSED

No. 1611-2; Kemutu (Aust) Pty Ltd; 10 km<sup>2</sup>, County of Karkaroc.

EXPLORATION LICENCES EXPIRED

No. 1669; Sandhurst Mining NL; 137 km<sup>2</sup>, Shire of Leigh.

The above area will become available for exploration licence on 20 February 1990.

No. 1723; Property & Investment Group Pty Ltd; 26 km<sup>2</sup>, Shire of Bet Bet.

The above area will become available for exploration licence on 14 March 1990.

APPLICATION FOR TAILINGS TREATMENT LICENCE DECLARED ABANDONED

No. 489; A. L. and D. Cameron; Parish of Bet Bet.

APPLICATION FOR TAILINGS TREATMENT LICENCE REFUSED

No. 508; B. Miles and W. Clifton; Shire of Tallangatta.

EXTRACTIVE INDUSTRY LEASE RENEWED

No. 310-1; Lake Boga Quarries Pty Ltd; 12.3760 ha, Parish of Kunat Kunat.

APPLICATIONS FOR EXTRACTIVE INDUSTRY LICENCE REFUSED

No. 1188; Mansfield Quarries Pty Ltd; 13 ha, Parish of Wappan.

No. 1410; Boral Resources (Vic) Pty Ltd; 3.29 ha, Parish of Derrimut.

EXTRACTIVE INDUSTRY LICENCES RENEWED

No. 159-1; Lake Boga Quarries Pty Ltd; 12.3760 ha, Parish of Kunat Kunat.

*G 38 27 September 1989 2483*

No. 400-1; Boral Bricks (Vic) Ltd; 111.9537 ha, Parish of Gorrockburkgahp.

No. 704-2; Amatek Ltd; 4.3335 ha, Parish of Anakie.

APPLICATION TO RENEW EXTRACTIVE INDUSTRY LICENCE REFUSED

No. 728-1; R. L. Blake; 2.3926 ha, Parish of Tandarook.

EXTRACTIVE INDUSTRY LICENCE EXPIRED

No. 728; R. L. Blake; 2.3926 ha, Parish of Tandarook.

ERRATA

In the *Victoria Government Gazette* of 20 September 1989 in the second paragraph under

In the *Victoria Government Gazette* of 20 September 1989 in the second paragraph under the heading "Errata", "143-3" should have read "141-3".

D. R. WHITE

Minister for Industry, Technology and Resources

Department of Property and Services  
SALE OF CROWN LAND BY PUBLIC AUCTION

Reference No. GL12474

On Saturday, 4 November 1989 at 11.00 a.m.

Address of Property: 4 King Street, Queenscliff.

Crown Description: Crown allotment 1B, Section 2, Township of Queenscliff, Parish of Paywit, County of Grant.

Area: 579 m<sup>2</sup>.

Terms of Sale: 10% deposit, balance 60 days.

Officer Co-ordinating Sale: Ms Anna Giannacos, Property Consultant, Government Land Bureau, 5th Floor, 49 Spring Street, Melbourne.

Selling Agent: J. T. Kerley Pty. Ltd., 81 Point Lonsdale Road, Point Lonsdale. Telephone (052) 52 1160.

R. W. WALSH

Minister for Property and Services

Department of Property and Services  
SALE OF CROWN LAND BY PUBLIC AUCTION

Reference No. GL12475

On Saturday, 4 November 1989 at 11.00 a.m.

Address of Property: 2 King Street, Queenscliff.

Crown Description: Crown allotment 1C, Section 2, Township of Queenscliff, Parish of Paywit, County of Grant.

Area: 567 m<sup>2</sup>.

2484 G 38 27 September 1989

**Terms of Sale:** 10% deposit, balance 60 days.

**Officer Co-ordinating Sale:** Ms Anna Giannacos, Property Consultant, Government Land Bureau, 5th Floor, 49 Spring Street, Melbourne.

**Selling Agent:** J. T. Kerley Pty. Ltd., 81 Point Lonsdale Road, Point Lonsdale. Telephone (052) 52 1160.

R. W. WALSH  
Minister for Property and Services

---

Department of Property and Services  
SALE OF CROWN LAND BY PUBLIC  
AUCTION

Reference No. GL 10204

Township of Woorinen South

On Friday, 13 October 1989 at 10.00 a.m. on site.

**Property Address:** Palmer Street, Woorinen South.

**Crown Description:** C.A. 10 and 11, Section 4, Township of Woorinen South, Parish of Woorinen.

**Terms of Sale:** 10% deposit, balance 60 days.

**Officer Co-ordinating Sale:** Milton Hammon, Property Consultant, Government Land Bureau, 5th Floor, 49 Spring Street, Melbourne.

**Selling Agent:** John Gray & Son, 260 Campbell Street, Swan Hill.

R. W. WALSH  
Minister for Property and Services

---

Department of Property and Services  
SALE OF CROWN LAND BY PUBLIC  
AUCTION

Reference No. GL 10977

Township of Nyah West

On Friday, 13 October 1989 at 11.30 a.m. on site.

**Property Address:** Lauer Crescent, Nyah West.

**Crown Description:** C.A. 15, Section 2, Township of Nyah West.

**Terms of Sale:** 10% deposit, balance 60 days.

**Officer Co-ordinating Sale:** Milton Hammon, Property Consultant, Government Land Bureau, 5th Floor, 49 Spring Street, Melbourne.

**Selling Agent:** John Gray & Son, 260 Campbell Street, Swan Hill.

R. W. WALSH  
Minister for Property and Services

---

*Victoria Government Gazette*

Department of Property and Services  
SALE OF CROWN LAND BY PUBLIC  
AUCTION

Reference No. S 9513

Parish of Stawell

On Friday, 20 October 1989 at 11.30 a.m. on site.

**Property Address:** 11 Cypress Street, Stawell.

**Crown Description:** Crown Allotment 6, Section 264, Parish of Stawell, County of Borung.

**Terms of Sale:** 10% deposit, balance 60 days.

**Officer Co-ordinating Sale:** Milton Hammon, Property Consultant, Government Land Bureau, 5th Floor, 49 Spring Street, Melbourne.

**Selling Agent:** Monaghan's Real Estate, 189 Main Street, Stawell.

R. W. WALSH  
Minister for Property and Services

---

Department of Property and Services  
SALE OF CROWN LAND BY PUBLIC  
AUCTION

Reference No. GL 10258

Parish of Stawell

On Friday, 20 October 1989 at 11.00 a.m. on site.

**Property Address:** 26 Maud Street, Stawell.

**Crown Description:** Crown Allotment 6A, Section 69, Parish of Stawell, County of Borung.

**Terms of Sale:** 10% deposit, balance 60 days.

**Officer Co-ordinating Sale:** Milton Hammon, Property Consultant, Government Land Bureau, 5th Floor, 49 Spring Street, Melbourne.

**Selling Agent:** Monaghan's Real Estate, 189 Main Street, Stawell.

R. W. WALSH  
Minister for Property and Services

---

Department of Property and Services  
SALE OF CROWN LAND BY PUBLIC  
AUCTION

Reference No. GL 10785

On Saturday, 28 October 1989 at 11.00 a.m. on site.

**Property Address:** 18 Hastings Square, Warragul.

**Crown Description:** Crown Allotment 77B, Parish of Drouin East, County of Buln Buln.

**Improvements:** 3 bedroom weatherboard, timber garage and shed.

**Terms of Sale:** 10% deposit, balance 60 days.

**Officer Co-ordinating Sale:** Mr Greg Stelmach, Property Consultant, Government Land Bureau, 5th Floor, 49 Spring Street, Melbourne.

Victoria Government Gazette

**Selling Agent:** King & Heath Real Estate, 125 Main Street, Bairnsdale. Telephone (051) 52 3311.

**R. W. WALSH**  
Minister for Property and Services

Department of Property and Services  
SALE OF CROWN LAND BY PUBLIC  
AUCTION

Reference No. GL 10669  
Parish of Stawell

On Friday, 20 October 1989 at 12.00 noon on site.

**Property Address:** 12 Prince Street, Stawell.

**Crown Description:** Crown Allotment 5, Section 19A.

**Terms of Sale:** 10% deposit, balance 60 days.

**Officer Co-ordinating Sale:** Milton Hammon, Property Consultant, Government Land Bureau, 5th Floor, 49 Spring Street, Melbourne.

**Selling Agent:** Monaghan's Real Estate, 189 Main Street, Stawell.

**R. W. WALSH**  
Minister for Property and Services

*Planning and Environment Act 1987*  
LILLYDALE PLANNING SCHEME

Notice of Approval of Amendment  
Amendment L57

The Minister for Planning and Environment has approved Amendment L57 to the Lillydale Planning Scheme.

The amendment comes into operation on the date this notice is published in the *Government Gazette*.

The amendment rectifies anomalies to ensure that two or more house developments previously permitted by Council are not prohibited from Strata Subdivision by the recently modified Lillydale Planning Scheme.

A copy of the amendment can be inspected, free of charge, during office hours, at the offices of the Shire of Lillydale and of the Ministry for Planning and Environment, 477 Collins Street, Melbourne.

**GEOFF CODE**  
Manager  
Planning Co-ordination Branch

*Planning and Environment Act 1987*  
BULLA PLANNING SCHEME

Notice of Approval of Amendment  
Amendment L9

The Minister for Planning and Environment has approved Amendment L9 to the Local Section of the Bulla Planning Scheme.

G 38 27 September 1989 2485

The amendment comes into operation on the date this notice is published in the *Government Gazette*.

The amendment alters the Local Section of the Bulla Planning Scheme by rezoning land located on the south side of Mitchells Lane from a Bulla Rural Zone to part Residential C and part Public Open Space.

A copy of the amendment can be inspected, free of charge, during office hours, at the Ministry for Planning and Environment, Ground Floor, 477 Collins Street, Melbourne, and at the offices of the Shire of Bulla, Macedon Street, Sunbury.

**GEOFF COOK**  
Assistant Manager  
Planning Co-ordination Branch

*Planning and Environment Act 1987*  
WERRIBEE PLANNING SCHEME

Notice of Amendment  
Amendment L5

The Minister for Planning and Environment has prepared Amendment L5 to the Local Section of the Werribee Planning Scheme.

The amendment rezones land adjacent to the Werribee River, north of Binnah Avenue, Werribee, from Corridor A to Public Purposes 12 (Rural Water Commission).

A copy of the amendment can be inspected, free of charge, during office hours, at the offices of the Ministry for Planning and Environment, Ground Floor, 477 Collins Street, Melbourne, and the City of Werribee, Civic Centre, Princes Highway, Werribee.

Submissions about the amendment must be sent to: The Minister for Planning and Environment, Attention: Planning Co-ordination Branch, PO Box 2240T, Melbourne by 30 October 1989.

**GEOFF COOK**  
Assistant Manager  
Planning Co-ordination Branch

*Planning and Environment Act 1987*  
COBURG PLANNING SCHEME

Notice of Lapsing of Amendment  
Amendment L4

On 14 August 1989 the City of Coburg resolved to abandon the above amendment.

The amendment proposed the rezoning of land at 8-14 Baxter Street and 1 Hunt Street, Coburg, from Reserved Light Industrial to Residential C.

The amendment lapses on the date this notice is published in the *Government Gazette*.

**GEOFF CODE**  
Manager  
Planning Co-ordination Branch

2486 G 38 27 September 1989

*Planning and Environment Act 1987*  
**WARRAGUL PLANNING SCHEME**  
Notice of Lapsing of Amendment  
Amendment L4

On 6 March 1989 the Shire of Warragul resolved to abandon the above amendment.

The amendment proposed the rezoning of land in Grand Ridge Road, Seaview, from Conservation to Rural.

The amendment lapses on the date this notice is published in the *Government Gazette*.

GEOFF CODE  
Manager  
Planning Co-ordination Branch

---

*Planning and Environment Act 1987*  
**LILLYDALE PLANNING SCHEME**  
Notice of Lapsing of Amendment  
Amendment L39

On 11 September 1989 the Shire of Lillydale resolved to abandon the remaining part of the above amendment.

That part of the amendment proposed the definition of a preferred area for the continued expansion of the Lillydale Township when the Regional Strategy Plan has been amended to allow for additional retail floor space in the town.

That part of the amendment lapses on the date this notice is published in the *Government Gazette*.

GEOFF CODE  
Manager  
Planning Co-ordination Branch

---

*Planning and Environment Act 1987*  
**HASTINGS PLANNING SCHEME**  
Notice of Lapsing of Amendment  
Amendment L10

On 1 August 1989 the Shire of Hastings resolved to abandon part of the above amendment.

That part of the amendment proposed the rezoning of land in Disney Street, Crib Point, from Medium Density 1 to Village Centre Baxter and the inclusion of site specific controls in the Ordinance.

That part of the amendment lapses on the date this notice is published in the *Government Gazette*.

GEOFF CODE  
Manager  
Planning Co-ordination Branch

---

*Victoria Government Gazette*

*Planning and Environment Act 1987*  
**YEA PLANNING SCHEME**

Notice of Amendment to a Planning Scheme  
Amendment L1

The Minister for Planning and Environment has prepared Amendment L1 to the Yea Planning Scheme.

The amendment affects land on the south western corner of Snodgrass and Hood Streets, Yea.

The amendment proposes to change the Planning Scheme by rezoning land from Industrial A to Commercial.

The amendment can be inspected at The Ministry for Planning and Environment, Ground Floor, 477 Collins Street, Melbourne; The Shire of Yea, Civic Centre, Yea.

Submissions about the amendment must be sent to The Minister for Planning and Environment, Attention: Planning Co-ordination Branch, PO Box 2240T, Melbourne 3001 by 30 October 1989.

GEOFF CODE  
Manager  
Planning Co-ordination Branch

---

*Planning and Environment Act 1987*  
**WHITTLESEA PLANNING SCHEME**

Notice of Amendment  
Amendment L18

The Minister for Planning and Environment has prepared Amendment L18 to the Local Section of the Whittlesea Planning Scheme.

The amendment rezones land at the corner of Dalton Road and Cooper Street, Epping from Reserved Living to Public Purposes 11.

A copy of the amendment can be inspected, free of charge, during office hours, at the offices of the Ministry for Planning and Environment, Ground Floor, 477 Collins Street, Melbourne, and at the City of Whittlesea, Municipal Offices, High Street, Epping.

Submissions about the amendment must be sent to The Minister for Planning and Environment, Attention: Planning Co-ordination Branch, PO Box 2240T, Melbourne 3001 by 30 October 1989.

GEOFF COOK  
Assistant Manager  
Planning Co-ordination Branch

---

**ERRATUM**

**Nunawading Planning Scheme**  
Amendment L2

In *Government Gazette* G31 dated 9 August 1989 on page 2072 the notice for the above amendment was incorrect.

*Victoria Government Gazette*

In paragraph 3 the land described refers to the north-east corner of Canterbury and Mitcham Roads, Vermont, when in fact the land is on the north-west corner.

GEOFF CODE  
Manager  
Planning Co-ordination Branch

LAND CONSERVATION COUNCIL  
Victoria's Rivers and Streams

The resources report for a Special Investigation of Victoria's Rivers and Streams will be available from Monday, 2 October 1989. The report examines the following values of Victoria's rivers and streams in the context of present river and catchment use:

- Nature conservation values
- Recreation values
- Scenic values
- Cultural heritage values

It forms the basis for identifying the future use of public land along rivers and the protection of river and catchment areas with high nature conservation, recreation, scenic and cultural heritage values.

The report may be purchased (cost \$10.00) from the Ministry for Planning and Environment Bookshop, 477 Collins Street, Melbourne, and the Information Victoria Centre, 318 Little Bourke Street, Melbourne.

Mail orders, accompanied by a remittance of \$14.00 (to cover postage and handling) are to be addressed to the Victorian Government Printing Office, PO Box 203, North Melbourne 3051.

The report is not available from the Council's offices.

Submissions Invited

Submissions are invited from interested persons and bodies. These will be considered by the Council when making recommendations for the balanced use of land and protection of identified riverine values.

Written submissions are to be lodged by Friday, 1 December 1989 and should be addressed to The Secretary, Land Conservation Council, 4th Floor, 464 St Kilda Road, Melbourne 3004.

*Police Regulation Act 1958—Section 122*

SALE OF UNCLAIMED MOTOR CYCLE

An owner is required for a black Suzuki Solo, engine No. J 401-112123.

The vehicle came into possession of Police on 28 May 1989, and if not claimed, will be sold by public auction at the Ferntree Gully Police Station, 1027 Burwood Highway, Ferntree Gully on Thursday, 9 November 1989 at 10.30 a.m.

K. GLARE  
Chief Commissioner of Police

G 38 27 September 1989 2487

*Police Regulation Act 1958—Section 122*

SALE OF FORFEITED PROPERTY

An owner is required for a 1979 blue Ford Cortina sedan, ex Registered No. ALA 419.

In accordance with an order issued by the Springvale Magistrates' Court on 25 May 1988, the vehicle will be sold by public auction at 10 a.m. on Monday, 16 October 1989, at the Oakleigh Police Station, 82 Atkinson Street, Oakleigh.

K. GLARE  
Chief Commissioner

*Industrial Relations Act 1979*

FOUR PER CENT SECOND TIER

NOTICE OF PROPOSED AWARD  
VARIATION

VICTORIAN LAW CLERKS AWARD

Notice is hereby given that the Federated Clerks Union of Australia (Victorian Branch) has applied for the decision of Deputy President Keogh, Australian Conciliation and Arbitration Commission, 1 September 1987 (Print G.9048) regarding a Second Tier Wage Increase of four per cent, to flow to the Law Clerks Award.

Deputy President Keogh's decision provides for employers and their employees to negotiate productivity and efficiency agreements to allow for a four per cent wage increase.

Any person or Association who seeks exemption from such a decision or who has not finalised a plant or enterprise agreement should indicate to the Commission by Monday, 16 October 1989 (in writing) that they will be making such submissions to the Law Clerks Conciliation and Arbitration Board in relation to the four per cent Second Tier Wage Increase and other proposed variations namely: Superannuation, T.C.R., a 38 hour week and various allowances at a yet to be scheduled hearing of that Board.

Inquiries and further information may be directed to the Registrar, Industrial Relations Commission of Victoria, Level 18, Nauru House, 80 Collins Street, Melbourne. Attention—Dianne Phillips, Telephone (03) 650 4431.

S. N. DEDRICK  
Acting Deputy Registrar  
Industrial Relations Commission of Victoria

STATE CASUAL EMPLOYEES  
SUPERANNUATION ACT 1989

Notice is hereby given under section 29 (1) (c) of the *State Casual Employees Superannuation Act 1989* that the interim rate of interest payable in respect of benefits be 12% per annum for the month of July 1989 and 14% per annum thereafter.

S. M. TULLY, Secretary  
State Casual Employees Superannuation Board

## Private Agents Act 1966

## NOTICE OF RECEIPT OF APPLICATIONS FOR LICENCES

Any objections to the applications below should be in accordance with the *Private Agents Act 1966* s.12 and *Private Agents Regulations 1988*, reg. 16.

Full Name of Applicant/Nominee	Residential Address	Name of Firm or Corporation	Address for Registration	*Licence Type	Hearing Date and Court
Balla, Stephen George	17 Song St, Narre Warren	C & J Centre Security Services	104 Monahans Rd, Cranbourne	W	13.10.89 Dandenong
Hall, Stephen John	8 Mosstrooper Cr, Mill Park		167 McKinnon Rd, McKinnon	..	26.10.89 Oakleigh
Osip, Richard John Argyrououlos, Arch Argyrious	16 Wyuna Walk, Mooroolbark 88 Clarendon St, Thornbury	Protection Management International P/L	32 Chevron Cr, Seaford	..	20.10.89 Broadmeadows
McCarthy, Sean Hooper, William Richard	28 Walbala St, Pascoe Vale 86 The Avenue, Coburg	..	.. ..	..	23.10.89 ..
Azzopardi, Gaetano Rodriguez, Carlos	9 Leake Cr, Allond Green 9 Waratah Dr, Lower Templestowe	..	.. ..	..	..
Hollow, Trevor John Dillon, Andrew Nicholas	82 Rokewood Cr, Coolaroo 41 McConnell St, Kensington		32 Chevron Cr, Coolaroo 25 Tottenham Pde, Brooklyn	.. W	27.10.89 24.10.89 Sunshine
Kantarovski, Tome Petrevski, Saso Faddovi, Fadi	4 Oakwood Cres, St Albans 219 Francis St, Yarraville 5 Freda Cr, St Albans		.. .. 5 Freda Cr, St Albans	.. P G IA	.. .. ..
Emery, Alastair Charles	126 Albert St, East Brunswick	Nationwide Credit Control Pty Ltd	30 St Georges Rd, Preston	CS	25.10.89 Preston
Ston, Joanne	7 Emmaline St, Northcote	Mayne Nickless Ltd	390 St Kilda Rd, Melbourne	W	25.10.89 Prahran
Coonall, Richard Woolley, Kevin	14 Evan Cres, Laverton 5 Oulton Cres, Reservoir	..	167 McKinnon Rd, McKinnon	W	25.10.89 Oakleigh
Peretic, Joseph Fisher, Jennifer Tracey, Darren	52 Ford Ave, Nth Sunshine 1 Holywood Gve, Carnegie Unit 4/14 Walnut Rd, Nth Balwyn	Nationwide Alef Nationwide Alef	.. .. 167 McKinnon Rd, McKinnon	W IA W	9.11.89 17.10.89 19.10.89
Brearley, Andrew	1/62 Livingstone St, Ivanhoe	W R Butcher	2 Esper Ave, Oakleigh	IA P CS	.. .. ..
Hangoor, Hendrick Michael	18 Page Cr, Noble Park	..	21 Stud Rd, Bayswater	W	25.10.89 Ringwood
Jacobs, Julie Catherine	78 Marklin St, Cranbourne		78 Marklin St, Cranbourne	IA	20.10.89 Dandenong
Clifford, A.	17 Appleby Cres, West Brunswick	Mayne Nickless Ltd	390 St Kilda Rd, Melbourne	W	1.11.89 Prahran
Evans, T. Dais, C. McCoach, Frederick J.	11A Canterbury St, Yarraville 49 Dallas Ave, Oakleigh 18 Ingrams Rd, Research	.. ..	.. .. 19 Ellingworth Pde, Box Hill	.. IA	26.10.89 .. 24.10.89 Box Hill
Anderson, Stanley Lacy, Michael Raymond	191 Scenic Cres, Eltham 11 Wimmera Cr, Werribee		.. .. 11 Wimmera Cr, Werribee	.. P	8.11.89 Werribee
Ritchie, Paul	2 Darren Cr, Cheltenham		2 Darren Cr, Cheltenham	IA	26.10.89 Sandringham
Bird, Larry John	17 Coverdale Dve, Sale		Dove Court, Raymond St, Sale	W	17.10.89 Sale
Dartnell, James William	22 Downs Rd, East Seaford	M.S.S Patrols	22 Summit Rd, Noble Park	W	18.10.89 Springvale
Roomberg, Cornelius C. F. E. P.	131 Laurence Rd, Mt Waverley	Ace Process Services	205 Blackburn Rd, Mt Waverley	P	25.10.89
" " "	" " "	Ace Security Services	" " "	IA	..
Viani, Peter	83 Kambara Dr, Mulgrave	Vic. National Security Investigation	Suite A/83 Kambara Dve, Mulgrave	G G	18.10.88
" " "	" " "	" " "	" " "	IA	..
Monk, Dean Christopher	1/108 Rossmoyne St, Thornbury		54 Wingrove St, Albington	P	17.11.89 Northcote
" " "	" " "	" " "	" " "	IA CS	.. ..
O'Connor, Anthony Stephen	4 Marnebeck Cr, Cranbourne	M.S.S Patrol Services	22 Summit Rd, Noble Park	W	25.10.89 Springvale
Hellsten, John David	87 Kars St, Maryborough		Lot 13 Taggart Dve, Daisy Hill	..	26.10.89 Maryborough
Wollstein, Brian Leslie	502 Bell St, Preston		274 Broadway, Reservoir	..	19.10.89 Preston

\*Licence Type: CA—Commercial Agent; CS—Commercial Sub-Agent; P—Process Server; IA—Inquiry Agent; G—Guard Agent; W—Watchman



## PRIVATE AGENTS—continued

Full Name of Applicant/Nominee	Residential Address	Name of Firm or Corporation	Address for Registration	†Licence Type	Hearing Date and Court
Mitsakis, Alexandros	564 Bell St, Preston	Profile Security Services Pty Ltd	274 Broadway, Reservoir	"	24.10.89 Preston
Paterson, Glenda Grace	3 Pax Cr, Noble Park North		14A Thornton Cres, Mitcham	"	24.10.89 Ringwood
Robertson, Colin Douglas	428 Stephenson Rd, Mt Waverley		Factory 1, 21 Stud Rd, Bayswater	"	26.10.89 Ringwood
Bombardieri, Anthony	93 Barkly St, North Fitzroy	Mayne Nickless Ltd	390 St. Kilda Rd, Melbourne	"	27.10.89 Broadmeadows
Deyden, John Christian	Unit 4/18 Park Ave, Glenhuntly		5 Lily St, Coburg	"	1.11.89 Broadmeadows
Bridie, Phillip Keith	100 Arthur St, Eltham		" " " "	"	" " "
Peters, Peter	Lot 10 Milburn Rd, Keilor	Nationwide Atef	167 McKinnon Rd, McKinnon	"	2.11.89 Oakleigh
Ferretto, Nicola	57 Wiltshire St, Nth Sunshine	" "	" " "	"	" " "
Ellison, Andrea	23/48 Sutherland Rd, Armadale	" "	" " "	"	25.10.89
Coulson, Glen	14 St James Ave, Bentleigh	" "	" " "	"	17.11.89
Fuzzard, Ronald David	Ford Rd, Shepparton	Graine Wormes T/A M.S.S. Security	20 Wyndham St, Shepparton	"	23.10.89
Johnson, Robert Alan	27 Peterson St, Seaford	R. J. Investigations	27 Peterson St, Seaford	IA	18.10.89 Frankston
Kelly, Brian Michael	9 Cricklewood Ave, Frankston	" "	181 Barkly St, St. Kilda	P IA	" "
Gardner, Garry Michael	72 Mascot Ave, Carrum	Sentinal Heights P/L	72 Mascot Ave, Carrum	P	24.10.89
" "	" " "	" "	" " "	IA	" "
Sajn, Andjelko	24 Cordelia Gve, St Albans	" "	24 Cordelia Gve, St Albans	G G	" " 8.11.89 Werribee

\*Licence Type: CA—Commercial Agent; CS—Commercial Sub-Agent; P—Process Server; IA—Inquiry Agent; G—Guard Agent; W—Watchman

*Education Act 1958*

## NOTICE OF THE MAKING OF ORDERS UNDER SECTION 13 (4) OF THE ACT

Pursuant to section 13 of the *Education Act 1958* I hereby give notice that Orders of the Governor in Council were made on 19 September 1989 under sub-section (4) of the said Act amending certain provisions relating to the School Councils listed below:

2479 Diggers Rest Primary School Council  
4808 Nunawading South Primary School Council  
8400 Traralgon High School Council  
8741 Ardoch/Windsor Secondary College Council.

J. E. KIRNER  
Minister for Education

*Co-operation Act 1981*

## CARPET AND FABRIC CLEANERS CO-OPERATIVE LTD.

## VICTORIAN TRADING CO-OPERATIVE ASSOCIATION LIMITED

Notice is hereby given in pursuance of section 192 (8) of the *Co-operation Act 1981* and section 459 (2) of the Companies (Victoria) Code that, at the expiration of three months from the date hereof, the names of the aforementioned societies will, unless cause is shown to the contrary, be struck off the register and the societies will be dissolved.

Dated at Melbourne 18 September 1989

C. J. PACE  
Acting Deputy Registrar of  
Co-operative Societies

## NOTICE OF PUBLICATION

The Museum of Victoria intends to publish: *Work in the Home: Catalogue of Domestic Objects held in the Museum of Victoria's History Collection* (Compiled by Liza Dale; published in Melbourne by the Museum of Victoria, 1989, ISBN 0-7241-7274-2). It intends to publish this as part of its services to the State under section 183 of the Copyright Act. The source of the work will be acknowledged in this publication.

LIZA DALE  
Research Officer  
History Department  
Division of Human Studies

*Co-operation Act 1981*

## CULLITON ROAD WILLISON BOWLING CLUB CO-OPERATIVE LIMITED

Notice is hereby given in pursuance of section 192 (8) of the *Co-operation Act 1981* and section 459 (2) of the Companies (Victoria) Code that, at the expiration of three months from the date hereof, the name of the aforementioned society will, unless cause is shown to the contrary, be struck off the register and the society will be dissolved.

Dated at Melbourne 15 September 1989

C. J. PACE  
Acting Deputy Registrar of  
Co-operative Societies

2490 G 38 27 September 1989

Delegation of Authority Under the *Freedom of Information Act 1982*

(Section 26)

**PUBLIC TRANSPORT CORPORATION**  
General Authority

The Officer occupying for the time being (whether on a permanent, acting or temporary basis) the position of Manager, Freedom of Information in the Public Transport Corporation is, pursuant to section 26 of the *Freedom of Information Act 1982*, authorised to make all decisions on behalf of the said agency that are necessary to be made in order to comply with and give effect to the provisions of the *Freedom of Information Act 1982* in respect of requests made to the said agency.

**CHIEF EXECUTIVE**  
Public Transport Corporation

*Cattle Compensation Act 1967*  
(No. 7615)

**APPROVED AGENT**  
Notice under Section 14

I hereby declare Mick Hornsby & Co. (Dandenong) Pty Ltd (No. CS 172 in the Register) being a person carrying on business as a stock and station agent, to be an "Approved Agent" for the purposes of Part II of the *Cattle Compensation Act 1967* with effect from 1 July 1989.

**B. C. EDDY**  
Deputy Comptroller of Stamps

*Cattle Compensation Act 1967*  
(No. 7615)

**APPROVED AGENT**  
Notice under Section 14

I hereby revoke the declaration made in *Government Gazette* No. 96 of 17 November 1976 of Michael Julian and Clare Elizabeth Hornsby, trading as Mick Hornsby and Co. (No. C.S. 95 in the Register) for the purposes of Part II of the *Cattle Compensation Act 1967* with effect from 1 July 1989.

Pursuant to the provisions of Regulation 83 (1) of the Stamps Regulations 1981 I hereby state that the revocation is being made at the request of Mick Hornsby & Co.

**B. C. EDDY**  
Deputy Comptroller of Stamps

Creditors, next of kin and others having claims against the estate of any of the under-mentioned deceased persons are required to send particulars of their claims to the State Trust Corporation of Victoria, 168 Exhibition Street, Melbourne, Vic. 3000, the personal representative, on or before

*Victoria Government Gazette*

28 November 1989, after which date the State Trust Corporation may convey or distribute the assets having regard only to the claims of which the State Trust Corporation then has notice:

Blanchard, Kathleen Bertha May, late of 1 Gray Street, East Preston, married woman, died 29 July 1989.

Bertram, Kenneth, late of Edgelea Private Nursing Home, 87 Chapel Street, St Kilda, pensioner, died 23 September 1988.

Brown, Florence, formerly of 15 Norfolk Street, Yarraville, late of Footscray Nursing Home, 10 Geelong Road, Footscray, widow, died 7 August 1989.

Bruggy, Geoffrey William, late of 1077 Dandenong Road, East Malvern, pensioner, died 13 July 1989.

Hodge, Muriel Gertrude, formerly of 81 Buckley Street, Essendon, late of 867 Sydney Road, Coburg, widow, died 26 July 1988.

Nicholes, Maisie Louise, formerly of 19 Park Road, Crib Point, late of Treannam Private Nursing Home, Flinders Road, Shoreham, home duties, died 25 February 1988.

Nihill, Mary Agnes, late of Flat 16/100 Ashworth Street, Albert Park, home duties, died 3 August 1989.

Shevill, Violet, formerly of 5 Lionsville Park Crescent, Williamstown, late of 4 William Street, Williamstown, spinster, died 8 August 1989.

Melbourne, 19 September 1989

**W. J. KILPATRICK**  
Managing Director  
State Trust Corporation

Creditors, next of kin and others having claims against the estate of any of the under-mentioned deceased persons are required to send particulars of their claims to the State Trust Corporation of Victoria, 168 Exhibition Street, Melbourne, Vic. 3000, the personal representative, on or before 4 December 1989, after which date the State Trust Corporation may convey or distribute the assets having regard only to the claims of which the State Trust Corporation then has notice:

Allen, Ralph Norman, formerly of 6 Muldowney Street, Essendon, late of 33 Roland Avenue, Strathmore, retired motor body builder, died 21 July 1989.

Clarke, Alfred Charles, late of 362 Middleborough Road, Blackburn, retired lecturer, died 17 June 1989.

Colville, Phyllis Irene, late of 440 Camberwell Road, Camberwell, married woman, died 21 May 1989.

Connor, George, late of Flat 9, 78 Railway Road, Carnegie, pensioner, died 8 May 1989.

*Victoria Government Gazette*

G 38 27 September 1989 2491

Davies, Kimie, late of Unit 3, 26 Forster Street, Mitcham, home duties, died 29 July 1989.

Goff, Richard Joseph, late of 23 Sunset Drive, Heathmont, retired paymaster, died 3 July 1989.

Lazarus, Harold, late of 5 Marabole Place, Aspendale, retired, died 22 May 1989.

McMillan, Edwin Leighton, formerly of 24 Withers Street, Albert Park, late of Tobla Lodge Special Accommodation Home, 338 Bay Road, Cheltenham, retired, died 9 July 1989.

Murphy, Brenda Elizabeth, late of 22 Willow Avenue, Glen Waverley, widow, died 23 May 1989.

Mycka, Jan, late of Bendigo, pensioner, died 9 October 1988.

O'Malley, Eileen Mary, late of 54 Collier Crescent, West Brunswick, widow, died 29 March 1989.

Pimm, Amy Irene, also known as Amy Isabell Pimm, late of 31 Hilton Street, Clifton Hill, pensioner, died 30 December 1988.

Dated at Melbourne, 25 September 1989

W. J. KILPATRICK  
Managing Director  
State Trust Corporation

---

**APPOINTMENTS**

**CERTIFICATE OF APPOINTMENT UNDER  
DANGEROUS GOODS ACT 1985**

I, Philip Bentley, Director-General of the Department of Labour, appoint the following person as an Inspector for the purpose of the above Act to exercise all of the powers of an Inspector pursuant to the Act.

Alice MURRAY

PHILLIP BENTLEY  
Director-General

**STOCK DISEASES ACT 1968**

The Department of Agriculture and Rural Affairs, by decision under delegation 14-1 has appointed the following officer as an Inspector under the above Act, without additional salary.

<i>Name</i>	<i>Classification</i>
TERRY, Michael	Scientist (Veterinary) Class SCI (Vet) I

J. J. WRIGHT  
Chief General Manager

**DANGEROUS GOODS ACT  
LIQUEFIED GASES ACT  
OCCUPATIONAL HEALTH AND SAFETY  
ACT**

**Certificate of Appointment**

I Philip Bentley, Director-General of the Department of Labour, appoint the following person as an Inspector for the purpose of the above Acts to exercise all of the powers of Inspectors pursuant to the Acts.

JOHN RODDA

Dated 22 September 1989

PHILIP BENTLEY  
Director-General

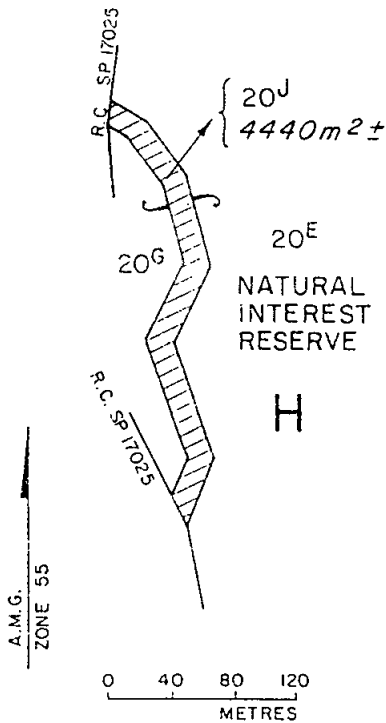
**ORDERS IN COUNCIL**

*Crown Land (Reserves) Act 1978*  
**CROWN LANDS TEMPORARILY RESERVED**

The Governor in Council under sections 4 and 7 of the *Crown Land (Reserves) Act 1978* temporarily reserves for the purposes mentioned and also excepts from prospecting or from occupation for mining purposes under any miners right the following Crown lands:

**MUNICIPAL DISTRICT OF THE SHIRE OF EUROA**

**EUROA**—Conservation of an area of natural interest, 4440 square metres being Crown Allotment 20J, Section H, Parish of Euroa as indicated by hatching on plan hereunder—(E 82(7)) (Rs 13708).



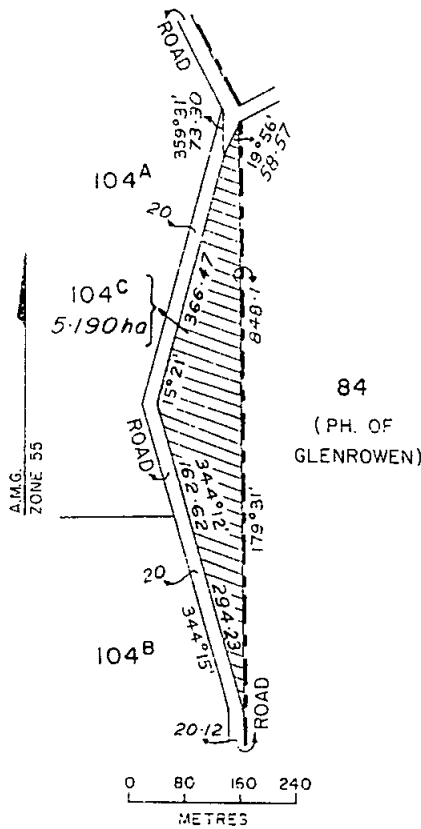
**MUNICIPAL DISTRICT OF THE SHIRE OF DAYLESFORD AND GLENLYON**

**HEPBURN**—Kindergarten, 977 square metres being Crown Allotment 14A, Section 17A, Township of Hepburn, Parish of Wombat as

shown on Certified Plan 109438 lodged in the Central Plan Office—(Rs 14092).

**MUNICIPAL DISTRICT OF THE SHIRE OF BENALLA**

**WINTON**—Conservation of an area of natural interest, 5.190 hectares being Crown Allotment 104C, Parish of Winton as indicated by hatching on plan hereunder—(W 176(5)) (Rs 14094).



Dated 19 September 1989

Responsible Minister:

**KAY SETCHES**

Minister for Conservation, Forests and Lands

**STEPHEN WATSON**

Acting Clerk of the Executive Council

2494 G 38 27 September 1989

*Crown Land (Reserves) Act 1978*  
**INCORPORATION OF COMMITTEE OF  
MANAGEMENT OF RUSHWORTH  
PUBLIC PARK RESERVE**

The Governor in Council, under section 14A (1) of the *Crown Land (Reserves) Act 1978*, being satisfied that it is in the public interests to declare to be a corporation the Committee of Management appointed under section 14 (2) of the Act of the land described in the schedule hereunder—

(a) declares that the Committee of Management shall be a corporation;

(b) assigns the name "Rushworth Public Park Reserve Committee of Management Incorporated" to the corporation; and

under section 14B (3) of the Act, appoints William Willett Wilkinson to be Chairperson of the corporation.

**Schedule**

The remaining land in the Township of Rushworth temporarily reserved as a site for a Public Park by Order in Council of 23 April 1894—(Rs 767).

Dated 19 September 1989

Responsible Minister:

KAY SETCHES

Minister for Conservation, Forests and Lands

STEPHEN WATSON

Acting Clerk of the Executive Council

*Crown Land (Reserves) Act 1978*

**REVOCAATION OF TEMPORARY  
RESERVATION**

The Governor in Council under section 10 of the *Crown Land (Reserves) Act 1978* revokes the following temporary reservation:

OXLEY—The temporary reservation by Order in Council of 3 August 1874 of 3035 square metres of land in Section 9, Township of Oxley as a site for Police purposes—(L8-4310).

Dated 19 September 1989

Responsible Minister:

KAY SETCHES

Minister for Conservation, Forests and Lands

STEPHEN WATSON

Acting Clerk of the Executive Council

*Crown Land (Reserves) Act 1978*

**INCORPORATION OF COMMITTEE OF  
MANAGEMENT OF DEVENISH PUBLIC  
HALL RESERVE**

The Governor in Council, under section 14A (1) of the *Crown Land (Reserves) Act 1978*, being satisfied that it is in the public interests to declare

*Victoria Government Gazette*

to be a corporation the Committee of Management appointed under Section 14 (2) of the Act of the land described in the schedule hereunder—

(a) declares that the Committee of Management shall be a corporation;

(b) assigns the name "Devenish Public Hall Committee of Management Incorporated" to the corporation; and

under section 14B (3) of the Act, appoints Graeme John Trewin to be Chairperson of the corporation.

**Schedule**

Crown Allotment 36K, Parish of Devenish temporarily reserved as a site for a Public Hall by Order in Council of 16 July 1985—(Rs 12862).

Dated 19 September 1989

Responsible Minister:

KAY SETCHES

Minister for Conservation, Forests and Lands

STEPHEN WATSON

Acting Clerk of the Executive Council

*Crown Land (Reserves) Act 1978*

**NOTICE OF INTENTION**

The Governor in Council under section 10 of the *Crown Land (Reserves) Act 1978* gives notice of intention to revoke the following temporary reservations:

BEETHANG—The temporary reservation by Order in Council of 11 November 1961 of 1492 square metres of land in the Parish of Beethang as a site for the purposes of the Forests Act—(Rs 8081).

CORIO—The temporary reservation by Order in Council of 8 February 1864 of 9915 square metres of land in Section C, Parish of Corio as a site for a Pound at South Barwon, revoked as to part by Orders in Council of 22 April 1958 and 11 February 1986 so far as the balance remaining containing 7222 square metres—(Rs 4518).

MARMA—The temporary reservation by Order in Council of 10 March 1873 of 8094 square metres of land in the Parish of Marma as a site for State School purposes—(Rs 10365).

NHILL—The temporary reservation by Order in Council of 30 September 1940 of 5-514 hectares of land in the Township of Nhill as a site for Higher Elementary School purposes in addition to and adjoining the site temporarily reserved therefor by Order in Council of 9 April 1935 and the temporary reservation by Order in Council of 12 March 1952 of 3326 square metres of land in the Township of Nhill as a site for State School purposes so far only as the portions containing 1220 square metres shown as Crown Allotments

*Victoria Government Gazette*

26c and 26d, Section 25, Township of Nhill, Parish of Balrootan as shown on Certified Plan No. 109284 lodged in the Central Plan Office—(Rs 4446).

**NHILL**—The temporary reservation by Order in Council of 21 October 1980 of 5.139 hectares of land being Crown Allotment 26A, Section 25, Township of Nhill as a site for Education Department purposes so far only as the portion containing 130 square metres shown as Crown Allotment 26E, Section 25, Township of Nhill as shown on Certified Plan No. 109285 lodged in the Central Plan Office—(Rs 4446).

**ROSEDALE**—The temporary reservation by Order in Council of 21 November 1979 of 1054 square metres of land being Crown Allotment 9A, Section 25, Township of Rosedale, Parish of Rosedale as a site for Public Purposes (Departmental Residence)—(Rs 10697).

Dated 19 September 1989

Responsible Minister:

**KAY SETCHES**

Minister for Conservation, Forests and Lands

**STEPHEN WATSON**

Acting Clerk of the Executive Council

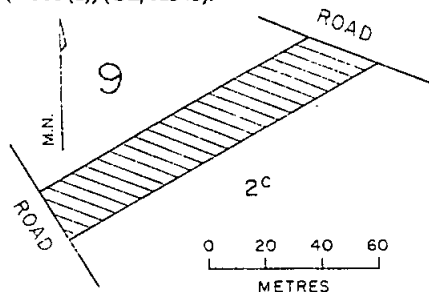
*Land Act 1958*

**UNUSED ROAD CLOSED**

The Governor in Council under section 349 of the *Land Act 1958* and with the consent in writing of the municipality concerned and the adjoining owners closes the following unused road:

**MUNICIPAL DISTRICT OF THE SHIRE OF WANNON**

**BRIT BRIT**—The road in the Parish of Brit Brit as indicated by hatching on plan hereunder—(B 568 (2)) (GL/12343).



Dated 19 September 1989

Responsible Minister:

**KAY SETCHES**

Minister for Conservation, Forests and Lands

**STEPHEN WATSON**

Acting Clerk of the Executive Council

G 38 27 September 1989 2495

*Parliamentary Committees Act 1968*

**NATURAL RESOURCES AND ENVIRONMENT COMMITTEE**

**Inquiry into Water Resources Management in Victoria**

**Regional Water Strategy for the South-Western Region**

The Governor in Council under the provisions of the *Parliamentary Committees Act 1968* amends the terms of reference issued to the Natural Resources and Environment Committee in relation to its inquiry into a strategy for the future management of water resources in the South-Western Region of Victoria so as to require the Committee to report to Parliament by November 1989.

Dated 19 September 1989

Responsible Minister:

**R. W. WALSH**

Minister for Water Resources

**STEPHEN WATSON**

Acting Clerk of the Executive Council

*Water Act 1958*

**RURAL WATER COMMISSION OF VICTORIA**

**Goulburn-Murray Irrigation District**

**Tongala Irrigation Area**

**Portion Excised**

The Governor in Council under the provisions of section 62B(6) of the *Water Act 1958* approves of the excision of the land shown by the green colour on the accompanying plan (Corr. No. 81/29657) from the Tongala Irrigation Area of the Goulburn-Murray Irrigation District as on and from 30 September 1989.

Dated 19 September 1989

Responsible Minister:

**R. W. WALSH**

Minister for Water Resources

**STEPHEN WATSON**

Acting Clerk of the Executive Council

*Water Act 1958*

**RURAL WATER COMMISSION OF VICTORIA**

**Goulburn-Murray Irrigation District**

**Rodney Irrigation Area**

**Portions Excised**

The Governor in Council under the provisions of section 62B(6) of the *Water Act 1958* approves of the excision of the lands shown by the green colour on the accompanying plans (Corr. Nos. 87/15572, 88/09097, 89/04499, 89/05061, 89/06149, 89/08133) from the Rodney Irrigation

2496 G 38 27 September 1989  
Area of the Goulburn-Murray Irrigation District  
as on and from 30 September 1989.

Dated 19 September 1989

Responsible Minister:

R. W. WALSH  
Minister for Water Resources

STEPHEN WATSON  
Acting Clerk of the Executive Council

*Water Act 1958*  
RURAL WATER COMMISSION OF  
VICTORIA

Goulburn-Murray Irrigation District  
Shepparton Irrigation Area  
Portion Excised

The Governor in Council under the provisions  
of section 62B(6) of the *Water Act 1958* approves  
of the excision of the land shown by the green  
colour on the accompanying plan (Corr. No. 89/  
07579) from the Shepparton Irrigation Area of  
the Goulburn-Murray Irrigation District as on  
and from 30 September 1989.

Dated 19 September 1989

Responsible Minister:

R. W. WALSH  
Minister for Water Resources

STEPHEN WATSON  
Acting Clerk of the Executive Council

*Credit Act 1984*  
CREDIT ORDER No. 54—PRESCRIBED  
STATEMENT

The Governor in Council under section 19 of  
the *Credit Act 1984* makes the following Order:

Citation

1. This Order may be cited as the "Credit  
Order No. 54—Prescribed Statement".

Commencement

2. This Order takes effect on 1 October 1989.  
Amendment

3. Credit Order No. 54—Prescribed Statement  
is amended by omitting from clause 2 the words  
"and shall remain in force until 30 September  
1989".

Dated 26 September 1989

Responsible Minister:

THOMAS WILLIAM ROPER  
Minister for Consumer Affairs

STEPHEN WATSON  
Acting Clerk of the Executive Council

*Victoria Government Gazette*  
*Water and Sewerage Authorities (Restructuring)*  
*Act 1983*

*Water Act 1958*

SWAN HILL WATER BOARD

Excision from and Extension of Swan Hill  
Waterworks and Lake Boga Urban Districts  
Approved

The Governor in Council, under the provisions  
of the *Water and Sewerage Authorities*  
*(Restructuring) Act 1983* and the *Water Act 1958*,  
approves of the excision from and the extension  
of the Swan Hill Waterworks and Lake Boga  
Urban Districts as shown by green and red  
borders respectively (Corr. No. 007392/35).

Dated 6 September 1989

Responsible Minister:

R. W. WALSH  
Minister for Water Resources

KATHY OUZOUNIS  
Acting Clerk of the Executive Council

*Water and Sewerage Authorities (Restructuring)*  
*Act 1983*

*Water Act 1958*

SHIRE OF ARARAT

Sites of Diversion Works and Pipeline  
Approved

The Governor in Council under the provisions  
of the *Water and Sewerage Authorities*  
*(Restructuring) Act 1983* and the *Water Act 1958*  
approves of the sites of diversion works and  
pipeline as required by the Shire of Ararat and  
as shown by the red and yellow colouring  
respectively on the accompanying plans (Corr.  
No. 3888/48).

Dated 6 September 1989

Responsible Minister:

R. W. WALSH  
Minister for Water Resources

KATHY OUZOUNIS  
Acting Clerk of the Executive Council

*Kew and Heidelberg Lands Act 1933*

APPOINTMENT OF TRUSTEES

Yarra Bend Park

The Governor in Council under section 6 of  
the *Kew and Heidelberg Lands Act 1933* appoints  
the undermentioned persons as Trustees of the  
balance of the land in the Parishes of Boroondara  
and Jura permanently reserved pursuant to  
Order in Council of 26 March 1935 as a site for  
Public Park and Recreation known as "Yarra  
Bend Park":



*Victoria Government Gazette*

Catherine Mary NEAL—for so long as she continues to be a Councillor and the elect of the City of Collingwood, in the place of Roger Eade (retired).

James Leonard TUTT—for so long as he continues to be a Councillor and the elect of the City of Kew, in the place of Rober Peter McIntyre (retired).

Teena CROSS—for so long as she continues to be a Councillor and the elect of the City of Northcote, in the place of William Francis Connors (retired).

Dated 19 September 1989

Responsible Minister:

KAY SETCHES

Minister for Conservation, Forests and Lands

STEPHEN WATSON

Acting Clerk of the Executive Council

*Local Government Act 1958*

REPEAL OF BY-LAW No. 171

CITY OF OAKLEIGH

The Governor in Council acting under Section 229 of the *Local Government Act 1958* repeals By-Law 171 made by the Council of the City of Oakleigh.

Dated 26 September 1989

Responsible Minister:

MAUREEN LYSTER

Minister for Local Government

STEPHEN WATSON

Acting Clerk of the Executive Council

LOCAL GOVERNMENT DEPARTMENT

Confirmation of Separate Rate

City of Doncaster and Templestowe

The Governor in Council acting under section 287 of the *Local Government Act 1958* confirms a separate rate made by the Council of the City of Doncaster and Templestowe on 7 March 1989 for the purpose of acquiring land for and the construction of a pedestrian walkway at the Templestowe Shopping Centre.

Dated 26 September 1989

Responsible Minister:

MAUREEN LYSTER

Minister for Local Government

STEPHEN WATSON

Acting Clerk of the Executive Council

LOCAL GOVERNMENT DEPARTMENT

Confirmation of Separate Rate

City of Doncaster and Templestowe

The Governor in Council acting under section 287 of the *Local Government Act 1958* confirms

G 38 27 September 1989 2497

a separate rate made by the Council of the City of Doncaster and Templestowe on 1 August 1989 for the purpose of carrying out beautification works at the Macedon Square Shopping Centre.

Dated 26 September 1989

Responsible Minister

MAUREEN LYSTER

Minister for Local Government

STEPHEN WATSON

Acting Clerk of the Executive Council

LOCAL GOVERNMENT DEPARTMENT

Confirmation of Separate Rate

Shire of Mansfield

The Governor in Council acting under section 287 of the *Local Government Act 1958* confirms a separate rate made by the Council of the Shire of Mansfield on 25 July 1989 for the purpose of providing electricity reticulation in the Maintongoon Road area.

Dated 26 September 1989

Responsible Minister:

MAUREEN LYSTER

Minister for Local Government

STEPHEN WATSON

Acting Clerk of the Executive Council

LOCAL GOVERNMENT DEPARTMENT

Confirmation of Separate Rate

Shire of Alexandra

The Governor in Council acting under section 287 of the *Local Government Act 1958* confirms a separate rate made by the Council of the Shire of Alexandra on 12 July 1989 for the purpose of providing electricity reticulation in the Maintongoon Road area.

Dated 26 September 1989

Responsible Minister:

MAUREEN LYSTER

Minister for Local Government

STEPHEN WATSON

Acting Clerk of the Executive Council

EMERGENCY SERVICES  
SUPERANNUATION ACT 1986

The Governor in Council pursuant to section 21 (1) of the *Emergency Services Superannuation Act 1986* and on the recommendation of the Treasurer specifies:

- (a) \$32 252 000 as the value of assets of the State Superannuation Fund of Victoria to be transferred to the Emergency Services Superannuation Scheme, those assets being moneys received on or after 1 July 1989 or to be received after the date of

2498 G 38 27 September 1989

this Order under section 30 (3) of the *State Superannuation Act 1988* in respect of pensions of officers who retired on or before 30 June 1987 and who at the time of their retirements were members of the Victoria Police commuted to lump sums under the *Superannuation Act 1958*;

- (b) that those moneys received before the date of this Order shall be paid to the Emergency Services Superannuation Board within fourteen days and that all other moneys shall be paid to the Emergency Services Superannuation Board within seven days of their receipt by the State Superannuation Board of Victoria.

Dated 19 September 1989

Responsible Minister:

R. A. JOLLY  
Treasurer

STEPHEN WATSON  
Acting Clerk of the Executive Council

**STATE ELECTRICITY COMMISSION ACT  
1958, ACT No. 6377**

The Governor in Council, in accordance with provisions of Part IVA of the *State Electricity Commission Act 1958*, No. 6377 and all other available powers, hereby revokes the proclamation dated 25 July 1989 relating to the application of electricity supply emergency provisions effective 6 September 1989.

Dated 19 September 1989

Responsible Minister:

DAVID WHITE  
Minister for Industry, Technology and Resources

STEPHEN WATSON  
Acting Clerk of the Executive Council

**ABOLITION OF BOORT COMMON**

The Governor in Council under section 184 of the *Land Act 1958* abolishes the following Common:

BOORT—The remaining portions of the Boort Common proclaimed on 15 August 1892 and 13 February 1894—(Rs 46).

Dated 19 September 1989

Responsible Minister:

KAY SETCHES  
Minister for Conservation, Forests and Lands

STEPHEN WATSON  
Acting Clerk of the Executive Council

*Victoria Government Gazette*

*Metropolitan Fire Brigades Act 1958*

**FIXING THE RATE OF INTEREST FOR  
THE PURPOSES OF SECTION 43 OF THE  
METROPOLITAN FIRE BRIGADES ACT  
1958**

The Governor in Council, under section 43 of the *Metropolitan Fire Brigades Act 1958*, fixes the rate of interest for the purposes of section 43 at 22.45 per cent per annum to apply to amounts which first become due and payable on or after 1 October 1989.

Dated 19 September 1989

Responsible Minister:

S. M. CRABB  
Minister for Police and Emergency Services

STEPHEN WATSON  
Acting Clerk of the Executive Council

*Country Fire Authority Act 1958*

**FIXING THE RATE OF INTEREST FOR  
THE PURPOSES OF SECTION 41c (2) (a) OF  
THE COUNTRY FIRE AUTHORITY ACT  
1958**

The Governor in Council, under section 41c (2) (a) of the *Country Fire Authority Act 1958*, fixes the rate of interest for the purposes of section 41c (2) (a) at 22.45 per cent per annum to apply to amounts which first become due and payable on or after 1 October 1989.

Dated 19 September 1989

Responsible Minister:

S. M. CRABB  
Minister for Police and Emergency Services

STEPHEN WATSON  
Acting Clerk of the Executive Council

*Country Fire Authority Act 1958*

**FIXING THE RATE OF INTEREST FOR  
THE PURPOSES OF SECTION 80 OF THE  
COUNTRY FIRE AUTHORITY ACT 1958**

The Governor in Council, under section 80 of the *Country Fire Authority Act 1958*, fixes the rate of interest for the purposes of section 80 at 22.45 per cent per annum to apply to amounts which first become due and payable on or after 1 October 1989.

Dated 19 September 1989

Responsible Minister:

S. M. CRABB  
Minister for Police and Emergency Services

STEPHEN WATSON  
Acting Clerk of the Executive Council

TAXATION (RECIPROCAL POWERS) ACT  
1987

The Governor in Council under section 3 (2) of the *Taxation (Reciprocal Powers) Act 1987* declares that:

1. The *Stamp Duties Act 1923* of South Australia being a State Taxation Act within the meaning of an Act of the State of South Australia that corresponds to the *Taxation (Reciprocal Powers) Act 1987* to be a corresponding law for the purposes of the *Taxation (Reciprocal Powers) Act 1987* in relation to the *Stamps Act 1958* of the State of Victoria.

2. The Office of the Commissioner of Stamps under the *Stamp Duties Act 1923* of South Australia to be a corresponding office for the purposes of the *Taxation (Reciprocal Powers) Act 1987* in relation to the Office of the Comptroller of Stamps under the *Stamps Act 1958* of the State of Victoria.

3. The *Business Franchise (Petroleum Products) Act 1979* of South Australia being a State Taxation Act within the meaning of an Act of the State of South Australia that corresponds to the *Taxation (Reciprocal Powers) Act 1987* to be a corresponding law for the purposes of the *Taxation (Reciprocal Powers) Act 1987* in relation to the *Business Franchise (Petroleum Products) Act 1979* of the State of Victoria.

4. The Office of the Commissioner of Stamps under the *Business Franchise (Petroleum Products) Act 1979* of South Australia to be a corresponding office for the purposes of the *Taxation (Reciprocal Powers) Act 1987* in relation to the Office of the Commissioner of Business Franchises under the *Business Franchise (Petroleum Products) Act 1979* of the State of Victoria.

5. The *Pay-roll Tax Act 1971* of South Australia, being a State Taxation Act within the meaning of an Act of the State of South Australia that corresponds to the *Taxation (Reciprocal Powers) Act 1987* to be a corresponding law for the purposes of the *Taxation (Reciprocal Powers) Act 1987* in relation to the *Pay-roll Tax Act 1971* of the State of Victoria.

6. The Office of the Commissioner of Stamps under the *Pay-roll Tax Act 1971* of South Australia to be a corresponding office for the purposes of the *Taxation (Reciprocal Powers) Act 1987* in relation to the office of the Commissioner of Pay-roll Tax under the *Pay-roll Tax Act 1971* of the State of Victoria.

7. The *Financial Institutions Duty Act 1983* of South Australia being a State Taxation Act within the meaning of an Act of the State of South Australia that corresponds to the *Taxation (Reciprocal Powers) Act 1987* to be a

corresponding law for the purposes of the *Taxation (Reciprocal Powers) Act 1987* in relation to the *Financial Institutions Duty Act 1982* of the State of Victoria.

8. The Office of the Commissioner of Stamps under the *Financial Institutions Duty Act 1983* of South Australia to be a corresponding office for the purposes of the *Taxation (Reciprocal Powers) Act 1987* in relation to the office of the Commissioner of Financial Institutions Duty under the *Financial Institutions Duty Act 1982* of the State of Victoria.

9. The *Tobacco Products (Licensing) Act 1986* of South Australia being a State Taxation Act within the meaning of an Act of the State of South Australia that corresponds to the *Taxation (Reciprocal Powers) Act 1987* to be a corresponding law for the purposes of the *Taxation (Reciprocal Powers) Act 1987* in relation to the *Business Franchise (Tobacco) Act 1974* of the State of Victoria.

10. The Office of the Commissioner of Stamps under the *Tobacco Products (Licensing) Act 1986* of South Australia to be a corresponding office for the purposes of the *Taxation (Reciprocal Powers) Act 1987* in relation to the Office of Commissioner of Business Franchises under the *Business Franchise (Tobacco) Act 1974* of the State of Victoria.

11. The *Land Tax Act 1936* of South Australia being a State Taxation Act within the meaning of an Act of the State of South Australia that corresponds to the *Taxation (Reciprocal Powers) Act 1987* to be a corresponding law for the purposes of the *Taxation (Reciprocal Powers) Act 1987* in relation to the *Land Tax Act 1958* of the State of Victoria.

12. The Office of the Commissioner of Land Tax under the *Land Tax Act 1936* of South Australia to be a corresponding office for the purposes of the *Taxation (Reciprocal Powers) Act 1987* in relation to the Commissioner of Land Tax under the *Land Tax Act 1958* of the State of Victoria.

Dated 19 September 1989

Responsible Minister:

R. A. JOLLY

Treasurer

STEPHEN WATSON

Acting Clerk of the Executive Council

TAXATION (RECIPROCAL POWERS) ACT  
1987

The Governor in Council under section 3 (2) of the *Taxation (Reciprocal Powers) Act 1987* declares that:

1. The *Stamp Duty Act 1979* of the Northern Territory being a Taxation Act within the

2500 G 38 27 September 1989

meaning of an Act of the Northern Territory that corresponds to the *Taxation (Reciprocal Powers) Act 1987* to be a corresponding law for the purposes of the *Taxation (Reciprocal Powers) Act 1987* in relation to the *Stamps Act 1958* of the State of Victoria.

2. The Office of the Commissioner of Taxes under the *Stamp Duty Act 1979* of the Northern Territory to be a corresponding office for the purposes of the *Taxation (Reciprocal Powers) Act 1987* in relation to the Office of the Comptroller of Stamps under the *Stamps Act 1958* of the State of Victoria.

3. The *Business Franchise Act 1981* of the Northern Territory being a Taxation Act within the meaning of an Act of the Northern Territory that corresponds to the *Taxation (Reciprocal Powers) Act 1987* to be a corresponding law for the purposes of the *Taxation (Reciprocal Powers) Act 1987* in relation to the *Business Franchise (Tobacco) Act 1974* of the State of Victoria.

4. The Office of the Commissioner of Taxes under the *Business Franchise Act 1981* of the Northern Territory to be a corresponding office for the purposes of the *Taxation (Reciprocal Powers) Act 1987* in relation to the Office of the Commissioner of Business Franchises under the *Business Franchise (Tobacco) Act 1974* of the State of Victoria.

5. The *Pay-roll Tax Act 1979* of the Northern Territory being a State Taxation Act within the meaning of an Act of the Northern Territory that corresponds to the *Taxation (Reciprocal Powers) Act 1987* to be a corresponding law for the purposes of the *Taxation (Reciprocal Powers) Act 1987* in relation to the *Pay-roll Tax Act 1971* of the State of Victoria.

6. The Office of the Commissioner of Taxes under the *Pay-roll Tax Act 1979* of the Northern Territory to be a corresponding office for the purposes of the *Taxation (Reciprocal Powers) Act 1987* in relation to the office of the Commissioner of Pay-roll Tax under the *Pay-roll Tax Act 1971* of the State of Victoria.

7. The *Energy Resource Consumption Levy Act 1985* of the Northern Territory being a State Taxation Act within the meaning of an Act of the Northern Territory that corresponds to the *Taxation (Reciprocal Powers) Act 1987* to be a corresponding law for the purposes of the *Taxation (Reciprocal Powers) Act 1987* in relation to the *Energy Consumption Levy Act 1982* of the State of Victoria.

8. The Office of the Commissioner of Taxes under the *Energy Resource Consumption Levy Act 1985* of the Northern Territory to be a corresponding office for the purposes of the *Taxation (Reciprocal Powers) Act 1987* in relation

*Victoria Government Gazette*

to the office of the Commissioner under the *Energy Consumption Levy Act 1982* of the State of Victoria.

Dated 19 September 1989

Responsible Minister:

R. A. JOLLY  
Treasurer

STEPHEN WATSON  
Acting Clerk of the Executive Council

TRANSPORT SUPERANNUATION ACT  
1988

The Governor in Council, under section 25 of the *Transport Superannuation Act 1988* specifies \$237 494.72 as the value of assets to be transferred from the MTA Superannuation Fund to the Transport Superannuation Fund on or before 30 September 1989.

Dated 19 September 1989

Responsible Minister:

R. A. JOLLY  
Treasurer

STEPHEN WATSON  
Acting Clerk of the Executive Council

**TENDERS**

**MINISTRY OF HOUSING AND CONSTRUCTION—VICTORIA**

Major Works Tenders are invited for the purposes indicated hereunder and must be forwarded in the Ministry's coloured envelope and endorsed "Major Works Tender for \_\_\_\_\_".

The tender must either be—

lodged by hand in the box marked "Tenders" on First Floor, 2 Treasury Place, Melbourne, received by mail.

received by facsimile machine on (03) 651 1738 and immediately confirmed by mail on the Ministry's Tender Form.

No tender will be considered if received later than 2.00 p.m. on the closing date indicated hereunder for that work, or received by any other means.

Note: Telex and telegram tenders are no longer accepted. Tenders received by a mail delivery after the closing date and time are no longer accepted.

Tender documents are available for pick-up from the Contracts Office, Room 44, Ground Floor, 2 Treasury Place, Melbourne between 8.30 a.m.—12.30 p.m. and 1.30 p.m.—4.00 p.m. (posting will only occur outside 32 km from the G.P.O.) and where indicated at the Provincial Works Office.

Enquiries: Telephone (03) 651 2453/4.

**Wednesday, 4 October 1989**

**BERWICK LODGE**—Manufacture and install joinery fittings, Primary School.

**BETHANGA**—Construction of a 3-bedroom residence, including all services and siteworks, Police Station and Residence. (W.O. Wangaratta.)

**Wednesday, 11 October 1989**

**HEATHERTON**—Installation of carpet, Hospital.

**SOUTH MELBOURNE**—Office refurbishment—Stage 1, Correspondence School (Technical School).

**STEVENSVILLE**—Reinstatement of L.T.C. classrooms, Primary School.

**Wednesday, 18 October 1989**

**ELWOOD**—Removal of asbestos sheeting and re-roofing, High School.

**SUNSHINE**—Heating in library, High School.

**VARIOUS**—Contract 9, 1989/90: supply and erection of covered ways and play areas—at rates, Various Sites. (W.O. Shepparton.)

**VARIOUS**—Contract 10, 1989/90: transfer and assembly of modular buildings—at rates, Various Sites. (W.O. Ballarat, Bendigo and Benalla.)

**BARRY PULLEN**

Minister for Housing and Construction

Ministry of Housing and Construction  
Melbourne, 18 September 1989

**Tenders**

**DEPARTMENT OF PROPERTY AND SERVICES**

Property and Assets Division

Tenders are invited for the service indicated hereunder and will be received at the Property and Assets Division, Department of Property and Services, 3rd Floor, 35 Spring Street, Melbourne until 2.00 p.m. on the date shown.

Specifications and tender documents are available from the Property and Assets Division at the above address, telephone (03) 651 3581.

Late Tenders will not be considered.

Closing—11 October 1989


**NEW STOREROOM AND AMENITIES ALTERATIONS**—State Electoral Commission, Cnr. Raleigh and Rosamond Roads, Maribyrnong.

**PRIVATE  
ADVERTISEMENTS**

**CITY OF BRUNSWICK  
Road Discontinuance**

Pursuant to section 528 (2) of the *Local Government Act 1958*, and after having given notice of the proposed discontinuance in accordance with the Act and having not received any written objections, Council of the City of Brunswick resolved that part of a road at the rear 149 Blyth Street which is shown by hatching on the plan herewith, be discontinued, subject to:

- (a) the Melbourne and Metropolitan Board of Works continuing to have and possess the same right title power authority or interest in or in relation to the whole of the land shown by hatching on the said plan as it had or possessed to such discontinuance with respect to or in connection with any drains or pipes laid or erected in on or over such land for the purposes of drainage or sewerage; and
- (b) the land in the said road subject to any such right title power authority or interest vesting in the municipality to be retained by it for municipal purposes until it is sold by private treaty.



7133  
 BLYTH STREET  
 K. D. WILSON, Town Clerk  
 CITY OF BROADMEADOWS  
 By-Law No. 89

Notice is hereby given that the Council of the City of Broadmeadows pursuant to the powers conferred by the *Local Government Act 1958* has by resolution adopted on 17 July, 1989 and confirmed on 14 August 1989 made a By-law No. 89 for the purposes of—

- (i) preventing and extinguishing fires;
- (ii) suppressing nuisances;
- (iii) regulating the times during which incinerators or fires in the open air may be lit on property wholly or partly for residential purposes to between 10.00 a.m. and 3.00 p.m. on 30 June in any year only;

(iv) generally for maintaining the good rule and government of the municipality.

A copy of the By-law is open for inspection free of charge during normal office hours.

B. D. MCGREGOR  
 Chief Executive officer

7077

PLANNING AND ENVIRONMENT ACT 1987

**NOTICE OF AMENDMENT TO THE DONCASTER AND TEMPLESTOWE PLANNING SCHEME**

**AMENDMENT NO. L15**

The City of Doncaster and Templestowe has prepared Amendment No. L15 to the Doncaster and Templestowe Planning Scheme:

**The amendment affects land at:**  
 Nos 193-203 Bulleen Road, (Lots 96-101 LP10781) and 49 Greenway Street, Bulleen (including the disused Bulleen Drive-In Site).

**The amendment proposes to change the Planning Scheme by:**  
 Rezoning to Public Open Space, Proposed Public Open Space, restricted Light Industrial and Proposed Road Widening.

**The amendment can be inspected at:**

- Doncaster and Templestowe Municipal Offices  
699 Doncaster Road, Doncaster
- The Ministry for Planning & Environment  
Ground Floor, The Olderfleet Buildings,  
477 Collins Street, Melbourne
- Eastern Regional Office  
The Ministry for Planning & Environment  
Suite 4/38-42 Prospect Street, Box Hill 3128

**Submissions about the amendment must be sent to:**  
 City of Doncaster and Templestowe  
 Box 1 PO  
 Doncaster 3108  
 ATTENTION: Strategic Planner  
 by: 30th October, 1989

**Signed: Roger Collins**  
 7127 Strategic Planner - Development Control 3303

**CITY OF CAULFIELD  
By-Law No. 171**

**RESTRICTIONS ON BUILDING WORK  
NEAR RESIDENTIAL PREMISES**

Notice is hereby given that in pursuance of the powers confirmed by the *Local Government Act 1958*, the Council of the City of Caulfield has made a By-law numbered 171 for the purpose of:

- (a) Controlling and regulating building and construction operations to prevent objectionable noises at unreasonable times;
- (b) Suppressing nuisances;

Victoria Government Gazette

(c) Generally for maintaining the good rule and government of the municipality.

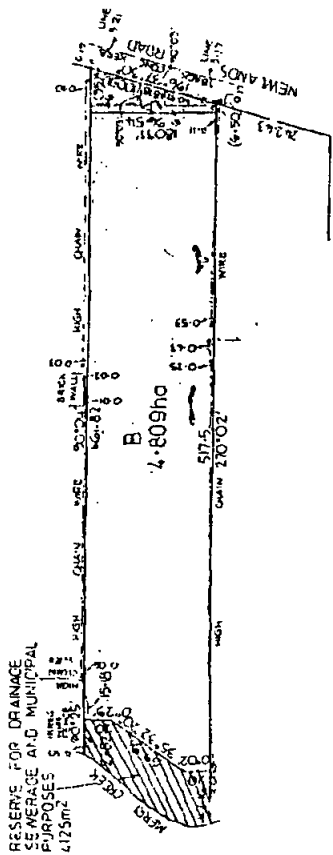
The resolution for the passing of this By-law was agreed to by the Council on 29 August 1989. A copy of the By-law is available for inspection at the City Hall during office hours.

DOUGLAS R. AYLEN  
Chief Executive Officer

7128

**CITY OF COBURG**  
Vesting of Reserve

The Council of the City of Coburg at its meeting on 11 September 1989 resolved that pursuant to section 569BA (1) of the *Local Government Act 1958* (as amended) the Reserve for drainage, sewerage and municipal purposes shown hatched on the plan hereunder shall vest in Council.



7129

J. R. DIFFEN, City Manager

G 38 27 September 1989 2503

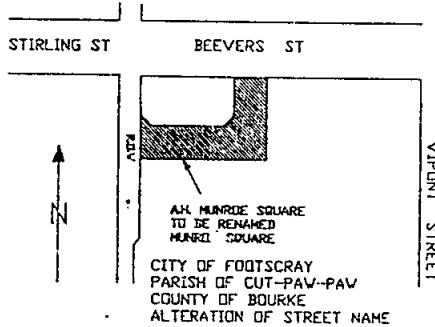
**CITY OF FOOTSCRAY**

Notification of Street Name Change

Notice is hereby given that pursuant to section 535 (4) of the *Local Government Act 1958*, the Council of the City of Footscray at a meeting held on 11 September 1989, resolved to change the name of the following street:

Old Name: A. H. Munro Square.

New Name: Munro Square, (as shown hatched on the plan below).



GRAEME PEARCE  
Chief Executive

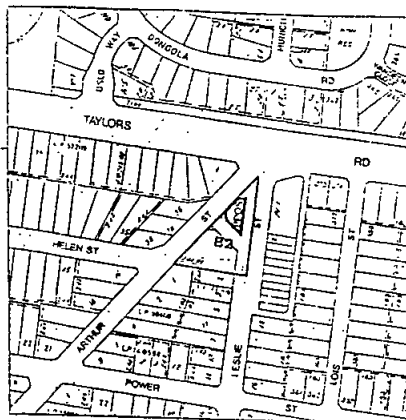
7099

*Planning and Environment Act 1987*

NOTICE OF AMENDMENT TO A  
PLANNING SCHEME

The City of Keilor has prepared Amendment No. L13 to the Keilor Planning Scheme.

The amendment affects land known as Lot 113 Block B, L.P. 2057 being Nos. 82-84 Arthur Street, St Albans (Corner Arthur and Leslie Streets, St Albans) (see attached map).



SCALE 1:2500

REFER TO PLANNING SCHEME MAP NO 17 (DISPLAY 32 18)

LEGEND  
[Symbol] RESTRICTED BUSINESS  
[Symbol] PROPOSED PUBLIC OPEN SPACE

EXHIBITION MAP  
AMENDMENT L 13

2504 G 38 27 September 1989

The amendment proposes to change the Planning Scheme by rezoning the southern portion of the land from Residential C to Restricted Business and the northern portion from Residential C to proposed Public Open Space.

The amendment can be inspected at City of Keilor, Municipal Offices, Calder Highway, Keilor 3036 and Ministry for Planning and Environment (Plan Inspection Section), Ground Floor, The Olderfleet Buildings, 477 Collins Street, Melbourne during office hours.

Submissions about the amendment must be sent to The City of Keilor, Municipal Offices, Calder Highway, Keilor 3036 by 27 October 1989.

DON MILLER  
City Planner

7106

CITY OF MELBOURNE  
By-Law No. 565

Notice is given that at meetings of the Council of the City of Melbourne held on 4 and 5 September 1989, the Council made, passed and confirmed a By-law titled "A By-law of the City of Melbourne made under the *Bourke Street Mall Act 1982* and the *Local Government Act 1958* and any and every other power thereunto it enabling, and numbered 565 for—

- (a) regulating, controlling or prohibiting any activity in the Mall that is, in the opinion of the Council, likely to adversely affect the use or enjoyment of the Mall;
- (b) the operation, management and development of the Mall;

and for purposes necessary for or incidental thereto", as a By-law of the City of Melbourne; and that a copy of the By-law has been deposited at the office of the Corporate Services Department, 3rd Floor, Town Hall Administration Building, Swanston Street, Melbourne, and is there open to the inspection of any person, free of charge, during office hours (i.e. 8.00 a.m. to 5.00 p.m., daily from Monday to Friday).

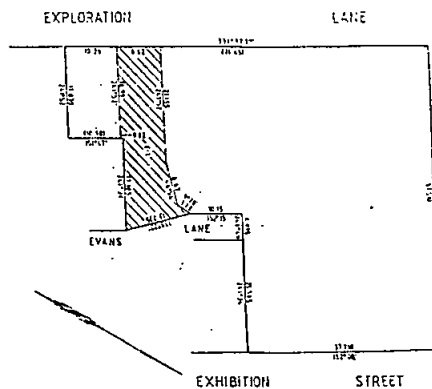
D. N. BETHKE  
Chief Executive Officer  
and Town Clerk

7078

DEDICATION OF A PUBLIC HIGHWAY  
City of Melbourne

Lord Mayor, Councillors, Citizens of the City of Melbourne ("the Council") hereby given notice that pursuant to a Deed of Agreement executed between the Council and Pinero Holdings Pty. Ltd. and dated 14 November 1988 the land shown by hatching on the plan hereunder was thereby dedicated as and now is a public highway.

Victoria Government Gazette



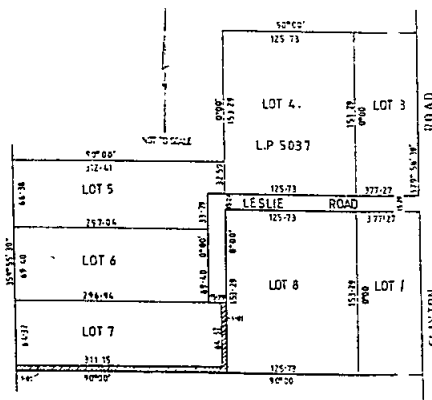
Dated 20 September 1989

D. N. BETHKE  
Chief Executive Officer  
and Town Clerk

7076

CITY OF MOORABBIN  
Vesting of Reserve

Pursuant to section 569BA (1) of the *Local Government Act 1958*, the Council of the City of Moorabbin has resolved at an Ordinary Meeting held on 15 May 1989 that the land contained in the reserve shown on Lodged Plan of Subdivision No. 5037 and contained in Volume 2802 Folio 365 shown by hatching below shall vest in the Council and upon publication of the resolution in the *Government Gazette* that land shall vest in the Municipality freed and discharged from any mortgage, charge, lease or sub-lease.



PROPOSED RESERVE SHOWN HATCHED

7081

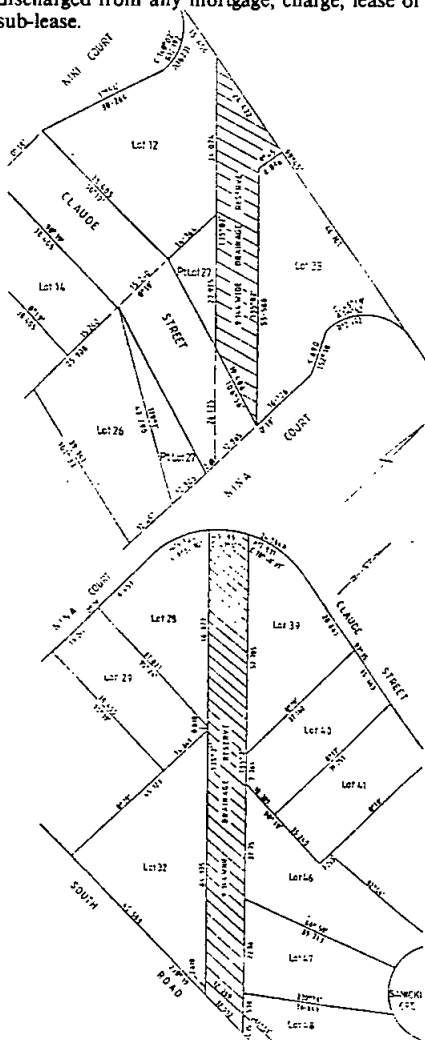
DOUG OWENS, City Manager



CITY OF MOORABBIN

Vesting of Reserve

Pursuant to section 569BA (1) of the Local Government Act 1958, the Council of the City of Moorabbin has resolved at an Ordinary Meeting held on 10 July 1989 that the land contained in the reserve shown on Lodged Plan of Subdivision No. 51223 and contained in Volume 8245 Folio 684 shown by hatching on plans below shall vest in the Council and upon publication of the resolution in the Government Gazette that land shall vest in the Municipality freed and discharged from any mortgage, charge, lease or sub-lease.

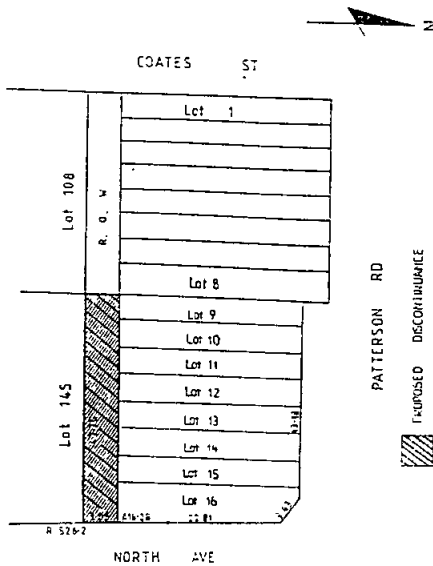


CITY OF MOORABBIN

Discontinuance of Part of Road

Notice is hereby given that the Council of the City of Moorabbin, after complying with the requirements of section 528 (2) of the Local Government Act 1958, has resolved at an Ordinary Meeting held on 19 June 1989 as follows—

- (a) That the road between Lot 145 (No. 43) North Avenue and Lots 9 to 16 (No. 106) Patterson Road, Moorabbin shown by cross-hatching shall be discontinued upon publication of this resolution in the Government Gazette;
- (b) That notwithstanding such discontinuance the Melbourne and Metropolitan Board of Works and the Gas and Fuel Corporation of Victoria shall continue to have and possess the same right, title, power, authority or interest in relation to the land shown by cross-hatching on the said plan as they had possessed prior to such discontinuance with respect to or in connection with any drains or any pipes laid or erected in, on or over such land for purpose of sewerage and the supply of gas;
- (c) That subject to such right, title, power, authority or interest, the land in the said road shall vest in the Council of the City of Moorabbin, to be retained by the municipality for municipal purposes.



2506 G 38 27 September 1989

*Planning and Environment Act 1987*  
**NOTICE OF AMENDMENT TO A  
 PLANNING SCHEME**

The City of Nunawading has prepared Amendment No. L3 Parts 1 and 2 to the Nunawading Planning Scheme.

The amendment affects land at \*See Attached List.

The amendment proposes to change the Planning Scheme by \*See Attached List.

The amendment can be inspected at the City of Nunawading, 379 Whitehorse Road, Nunawading; the Ministry for Planning and Environment, 477 Collins Street, Melbourne.

Submissions about the amendment must be sent to the City of Nunawading, P.O. Box 15, Nunawading 3131 by 27 October 1989.

Dated 30 August 1989

R. N. HANNAKER  
 Group Manager  
 Planning and Development

**PART 1 AMENDMENT L3 TO 'POS'**

<i>Prec- inct</i>	<i>No.</i>	<i>Description</i>
1	1	Lots 191/192 LP 57626 Primula Street.
	2	Lot 23 LP 22311 Cnr. Charlton and Raymond Streets.
	3	Reserve, LP 83536 Volume 9023 Folio 523 Greenglade Court.
	4	Lot 1 LP 51762 Middlefield Reserve.
	5	Including Lot 45 LP 34183 Cootamundra Walk Volume 8704 Folio 231. Part Lot 2 LP 36472 Cootamundra Walk Volume 8820 Folio 338 and others—title details unavailable.
	7	Slater Reserve Part of Crown Portion 68 Volume 9377 Folio 755.
	8	Koonung Park (additions) Lot 299 LP 57627 and Volume 8422 Folio 351. Crown Portion 100528 and Volume 8905 Folio 092.
2	2	Lemon Grove, Lots 86, 88, 90, 92 LP 66430.
	3	Jubilee Street, Part Crown Allotment 77, LP 113133 Volume 9168 Folio 577.
	4	Burnt Street (Feiglin Park) Lot 4, LP 15983 Volume 8706 Folio 082.
Pt 5		Wood Park, Lot 2, LP 47403, LP 12358 and LP 5506.
	6	R. E. Gray Reserve, Lot 1, LP 58296.
	7	Linvale Walk Lot 1 LP 89393.

*Victoria Government Gazette*

<i>Prec- inct</i>	<i>No.</i>	<i>Description</i>
2	8	North West corner Rooks Road and Lorikeet Street Crown Allotment 116F Volume 9755 Folio 891.
	9	Justina Street, Reserve on LP 68534 Volume Folio 459.
3	1	Berry Avenue Reserve, LP 41887; Volume 8392 Folio 379.
	2	Lucknow Close, Reserve on LP 17076.
	3	Cobham Road, Reserve on LP 12194 Volume 6763 Folio 1352.
	4	Trenham Court, LP 113274 Volume 9208 Folio 530.
	5	Casella Hollow, LP 44508 Volume 8300 Folio 138 and Lot 8 LP 44508 Volume 8208 Folio 575 and Lot 11, LP 44508 Volume 8425 Folio 186.
	6	Moresby Dale, LP 95100 Volume 9060 Folio 837 and LP 21039 Volume 7652 Folio 113 and LP 123030 Volume 9268 Folio 626.
	7	Collina Glen, Lot 40, 41, 42, 43, 28, 29, 30, 31 on LP 11735 and Lots 23 and 24 LP 41415 and Lot 70 and Part Lot 71 LP 11735 and Lots 68, 67, 69 LP 11735 and Reserve Volume 9203 Folio 570 LP 86423.
	8	Wattle Valley Road, Lot 12 LP 6980 Volume 8487 Folio 018.
	9	Cnr. Cochrane Street and Avon Avenue and Somers Street Lots 14, 15, 16, LP 42290 and Lots 47, 57, 59, 60 and 61 and Reserve on LP 43227.
	10	Halliday Reserve (additions) Reserve on LP 71443 Volume 8634 Folio 951 and Reserve on LP 70053 and Lot 10 LP 14662.
	11	Glen Road Reserve on LP 91489 Volume 9017 Folio 712.
	12	Somers Trail Reserve on LP 52909 in C. P. 129 Reserve on Volume 8385 Folio 358 Part Reserve on LP 8809 Part of creek reserve on LP 8809 on Fuller Street between Lots 280 and 281 North side of Fuller Street and between Lots 268 and 305 south side Fuller Street.
	13	Yarran Dheran Reserve (Refer Melways 49 B6) Part Lots 8 and 9 LP 6980 Lot 17 LP 28762 Lot 10 LP 80966 Reserve on Quarry Road between Lots 127B, 138B and 128.
	14	Heatherdale Reserve (additions) LP 98333 Volume 9085 Folio 510.
	16	Edgerton Road, Reserve on LP 144291, Volume 9556 Folio 582.

<i>Precinct</i>	<i>No.</i>	<i>Description</i>	<i>Precinct</i>	<i>No.</i>	<i>Description</i>
4	1	Naughton Grove Lots 3 and 4 LP 56767.	5		8759 Folio 680, Lots 358 and 357 LP 26907.
	2	Glen Ebor Avenue Lot 9 LP 9996 Reserve on LP 84848.	6		Mahoneys Reserve Lot 1 LP 46173, Lot 2 LP 72294, Part Lot 181 and Part Lot 182 LP 60400.
	3	Jeffery Street Reserve Pt Lot 5 LP 6828 Volume 8913 Folio 199.	7		Forest Hill Reserve Volume 2239 Folio 763.
	4	Jamieson Park Lot 7 LP 30519.	9		Tonmar Court Reserve on LP 116768.
	5	Blacks Walk Lot 65 LP 43045 Pt Lot 8 LP 4894 Reserve LP 116614 Volume 9148 Folio 522.	6	1	Park Close Reserve on LP 117122.
	6	Lithgow Avenue Lot 1 LP 81941.	2		Laidlaw Street Reserve on LP 78422.
	7	Anjaya Court Reserve on LP 87583 Volume 9105 Folio 742.	3		Eastmont Reserve Lot 145 LP 44496.
	9	Blacks Walk LP 26803 Part Lot 69 Lots 1 and 2 Middleborough Road.	4		View Park Lots 146, 147, 158 LP 51954.
	10	Furness Park Volume 8599 Folio 486 and Volume 6473 Folio 455.	5		Trove Park Reserve LP 83568 Volume 8776 Folio 255.
	11	Blackburn Creeklands Volume 8294 Folio 149 North of Kalang Reserve, Volume 8213 Folio 778 South of Saratah Crescent, Volume 8517 Folio 026 end of Malcolm Street, Volume 9050 Folio 550 West side Laurel Grove, Volume 8549 Folio 655 East side Laurel Grove. Volume 8427 Folio 658*, Volume 8458 Folio 731*, Volume 8426 Folio 552* * beginning 46 m. south of Boongarry Avenue. Volume 8480 Folio 983 15 m. West side Main Street, Volume 8534 Folio 599 West side Main Street.	6		Nurlendi Road Volume 6748 Folio 445.
	12	Derby Street, Reserve on LP 9968 Volume 8512 Folio 261.	7		Ellad Close, Reserve on LP 79486 Volume 8803 Folio 461 Lot 4 LP 43521.
	13	Blackburn Bowling Club Lot 87 LP 26803 Volume 9425 Folio 029.	8		Cobradah Reserve, Reserve on LP 80377.
	14	Blackburn Lake Sanctuary Volume 3325 Folio 897 Part C. P. 91 Reserves on Part Lot 1 L. P 64471, Lot A and MMBW Reserve on R. P. 16423, Lot 55 on LP 26144 Volume 3325 Folio 897, Part of Crown Portion 80, 89 and 91.	9		Abbey Walk Volume 8958 Folio 050, Volume 8352 Folio 482.
5	1	Holbury Reserve Lot 20 LP 42687.	10		Extensions to Bellbird Dell off Nurlendi Road Reserve on LP 121023 and Reserve on LP 96411.
	2	Cnr. Raleigh, Sandra and Bindy Streets Lot 164 LP 42690.	7	1	Fulton Road Volume 8230 Folio 179, Drainage Sewerage and Recreation Reserves LP 21085.
	3	Wren Close, Sandy Grove Part Lot 8 LP 11909.	2		Hunter Knoll Reserve on LP 96084 Volume 9210 Folio 642 and Lot 24 LP 26062 and Volume 7775 Folio 015 Part Crown Portion 96.
	4	Granya Close Reserve LP 68296 Volume 8638 Folio 879.	3		Fulton Road Reserve Volume 8230 Folio 179 LP 21087.
	5	Felicia Dale Lot 1 LP 80160, Reserve LP 77296 Volume 8835 Folio 165, Reserve LP 82030 Volume 8769 Folio 073, Lot 15, LP 82030 Volume	4		Orchard Road Reserve. Reserve on Volume 8718 Folio 988 Aldinga Street and Jasmine Court Lot 15 LP 50523 Volume 8827 Folio 244.
			5		North East Corner Fulton and Indra Roads Volume 8192 Folio 726 Lot 195 LP 43057.
			6		Swan Street Reserve LP 211058 (No Certificate of Title).
			7		Wardle Court Volume 9185 Folio 612.
			8		Ruben Court, Reserve on LP 75777 Volume 8713 Folio 871.

<i>Prec- inct No.</i>	<i>Description</i>	<i>Prec- inct No.</i>	<i>Description</i>
8	1 Donaldson Reserve Lots 130 and 131 LP 61800.	9	5 Wynne Court, Reserve on LP 98213 Volume 9128 Folio 359 and Reserve on LP 120357 Volume 9329 Folio 917.
	2 Cloverdale Close, Reserve on LP 110590 Volume 9087 Folio 733.		6 Hatfield Court, Reserve on LP 116343 Volume 9239 Folio 346 and Reserve on LP 95828 Volume 9239 Folio 392.
	3 Pickford Paddock, Reserve on LP 76215 Volume 8764 Folio 835.		7 Walbrook Drive Lot 140 LP 95832 and Reserve on LP 95832 Volume 9114 Folio 516.
	4 Cam Close, Reserve on LP 76525 Volume 8812 Folio 337.		8 Coltain Street, Reserve on LP 96747 Volume 9050 Folio 760.
	5 Travers Track, Reserve on LP 78487 Volume 8766 Folio 002.		9 Cnr. Barradine Crescent and Hanover Road Reserve, Reserve on LP 96747 150 m. x 20 m. off Hanover Road approx. 13 m. South/west of Lot 7, Old Road through middle of Reserve.
	6 Cnr. Witchwood Crescent and Burwood Road, Reserve LP 70200 Volume 8661 Folio 737.		10 Highbury Road Volume 5277 Folio 285 LP 46226 and Volume 5126 Folio 103 Part Lots 1 and 2 on LP 12271.
	7 Benwerrin Reserve, Reserve on LP 57867 Volume 8513 Folio 354.		11 Morack Road Golf Course, Lots 1 and 2 LP 58419, LP 4488, Lot 4 LP 4117 Volume 9034 Folio 787.
	8 Burwood Road Reserve on LP 73612 Volume 8677 Folio 271 and Lot 24 LP 918 Volume 8668 Folio 829.		12 Pioneer Close (No Certificate of Title) Reserve on LP 212336.
	9 Reedwood Avenue, Reserve on LP 124870 Volume 9313 Folio 093.		13 Canowindra Close, Reserve No. 1 Volume 9734 Folio 860, Reserve No. 2 Volume 9734 Folio 861, Reserve No. 3 Volume 9734 Folio 862, Reserve No. 4 Volume 9734 Folio 863, Reserve No. 5 Volume 9734 Folio 864, Reserve No. 6 Volume 9734 Folio 865.
	10 Eley Road Drainage Reserve, Part of Lots 11, 12, 13, 9, 10 on LP 54322 and Reserve on LP 76458 Volume 8792 Folio 717 and Reserve on LP 77081 Volume 8844 Folio 412 and Reserve on LP 68775 Volume 8679 Folio 450.		14 Great Western Drive (No Certificate of Title) Reserve on LP 211159.
	11 Ballyshannassy Park Lot 29 LP 74960 and Reserve on LP 74959 Volume 8788 Folio 773.		15 Tahlee Place, Reserve on LP 116791 Volume 9209 Folio 001.
	12 East Burwood Reserve Additions. Reserve on LP 115216 Volume 9173 Folio 380, Part Lot 68 on LP 115216 Volume 9173 Folio 314, Lot A, Reserve on Volume 9162 Folio 847, Lot 214 on LP 56668 Volume 8383 Folio 204, Part of Reserve on Volume 2897 Folio 579284.		16 Bellbird Dell Reserve (extensions) (Reserve on LP 136318).
	13 Cnr. Mudgee and Crow Streets Volume 8176 Folio 136 Lots 49-50 LP 22276.		17 Melissa Grove Volume 9235 Folio 143.
	14 Holbeach Street Volume 9173 Folio 780.		18 Dorene Court/Stanley Street Volume 9653 Folio 812.
	15 Lindsfame Drive, Reserve on LP 69844 Volume 8698 Folio 056.		
9	1 Dalroy Bend, Reserve on LP 79838 Volume 8792 Folio 234 and Reserve on LP 89235 Volume 9125 Folio 175.		
	2 Hartland Road, Reserve on LP 112825 Volume 9125 Folio 885.		
	3 Rylie Place, Reserve on LP 117972 Volume 9246 Folio 953.		
	4 Barossa Avenue, Reserve on LP 99284 Volume 9053 Folio 659.		

## PART 2 AMENDMENT L3

## List of Proposed Rezoning

1. Lot 16 Koonung Road LP 11564 to "Public Purposes No. 19" (Local Government Use).
2. North west corner of Katrina Street and Lobelia Court, Lot 394 LP 54227 Volume 8557

*Victoria Government Gazette*

Folio 669 to "Public Purposes No. 19" (Local Government Use).

3. Reserve on Kett Street LP 66347 Volume 8646 Folio 177 to "Public Purposes No. 19" (Local Government Use).

4. Lots 4 and 5 Wood Street LP 12358 to "Public Purpose No. 19" (Local Government Use).

5. Reserve on Heatherdale Road between Nos 108 and 110 Heatherdale Road LP 45818 Volume 8270 Folio 305 to "Residential C".

6. Reserve on Terra Cotta Drive LP 110373 Volume 9087 Folio 451 to "Public Purposes No. 19".

7. Reserve on Alandale Road between Nos 19, 21 and 21A Alandale Road LP 10677 Volume 9173 Folio 526 to "Residential C".

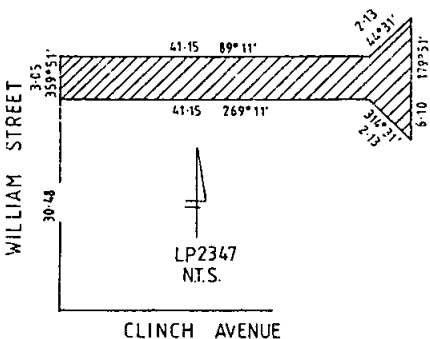
8. The Horticultural Centre on Jolimont Road, Part Crown Allotment 114 Volume 7775 Folio 189 to "Public Purposes No. 19". 7062

**CITY OF PRESTON**

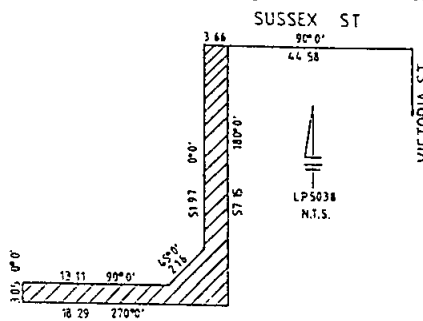
**Road Discontinuance**

Pursuant to section 528 (2) of the *Local Government Act 1958*, the Council of the City of Preston at its Ordinary Meeting of Council held on 11 September 1989, resolved that the roads shown hatched on the plans below, be discontinued and sold by private treaty.

That notwithstanding such discontinuance the Council and the Melbourne and Metropolitan Board of Works shall continue to have and possess the same right, title, power, authority or interest in or in relation to the whole of the land shown by hatching on the said plans as it had or possessed prior to such discontinuance with respect to or in connection with any drains or pipes laid or erected in on or over such land for the purposes of drainage or sewerage.



G 38 27 September 1989 2509



G. C. PRESTON  
7074 Acting Chief Executive Officer

*Planning and Environment Act 1987*  
**NOTICE OF AMENDMENT TO A PLANNING SCHEME**

The Warrnambool City Council has prepared Amendment No. L18 to the Warrnambool City Planning Scheme.

The amendment affects land at:

- (i) 17-23 Flaxman Street (land at the rear of 19 and 23 Flaxman Street abutting Railway Land to the south and the Primary School to the west);
- (ii) 95 Nicholson Street 9S.E.S. Depot).

The amendment proposes to change the Planning Scheme by—

- (i) rezoning the land from Rural 1 to Residential 2;
- (ii) rezoning the land from Public Purpose 3 (Telecom Australia) to Public Purposes 6 (Municipal Purposes).

The amendment can be inspected at Municipal Offices, Liebig Street, Warrnambool 3280; Ministry for Planning and Environment, 1st Floor, V.S. & L. Building, Corner Liebig and Lava Streets, Warrnambool 3280, and The Olderfleet Buildings, 477 Collins Street, Melbourne, Vic. 3000

Submissions about the amendment must be sent to Town Clerk, PO Box 198, Warrnambool 3280 by 30 October 1989.

Dated 26 September 1989

D. COOPER  
7112 City Engineer/Town Planner

**PLANNING AND ENVIRONMENT ACT**  
**Notice of Amendment**  
**Amendment L12**

This amendment has been prepared by the Shire of Bulla. It amends the local section of the Bulla Planning Scheme.

2510 G 38 27 September 1989

The amendment affects land at Crown Allotment A Section 46, Crown Allotment 1 Section 46 Parish of Buttlejorrk, Lots 1, 2 and 3 L.P. 20890 and C.P. 105859 Macedon Street, Sunbury.

The amendment proposes to change the Planning Scheme by rezoning land from Special Use No. 1 and Residential "C" to Bulla Office Zone No. 1. The re-zoning will enable low intensity "institutional" or office development on the vacant portion of the land while reflecting the existing non-residential uses on adjoining land.

The amendment can be inspected at the Shire of Bulla, Municipal Offices, 36 Macedon Street, Sunbury or at the Ministry for Planning and Environment, 477 Collins Street, Melbourne.

Submissions about the amendment must be sent to the Shire Secretary, Shire of Bulla, P.O. Box 42, Sunbury 3429 by 30 October 1989.

JOHN W. WATSON  
Shire Secretary

7088

SHIRE OF BALLAN  
Local Laws

Notice is hereby given that the Shire of Ballan proposes to make and pass Local Laws of the

Victoria Government Gazette

Shire of Ballan pursuant to the provisions of the Local Government Act 1989, at its Ordinary Meeting to be held on Monday, 16 October 1989, for the following purposes:

- (a) Regulating the use of the Common Seal.
- (b) Regulating the proceedings for the election of the Shire President and Deputy Shire President.
- (c) Regulating proceedings at meetings.

If any person has any objections to the above Local Laws, they should be immediately lodged with the Shire Secretary, Shire of Ballan, Steiglitz Street, Ballan, and any such objections shall be dealt with in accordance with section 223 of the Local Government Act 1989.

The Council shall consider any written objections received by it within 14 days of the publication of this notice. If any objector wishes to be heard in support of his or her written application the objector shall be entitled to appear before the Council at the abovementioned meeting and they should therefore notify me of the request to so appear.

DAVID G. CAREY  
Shire Secretary

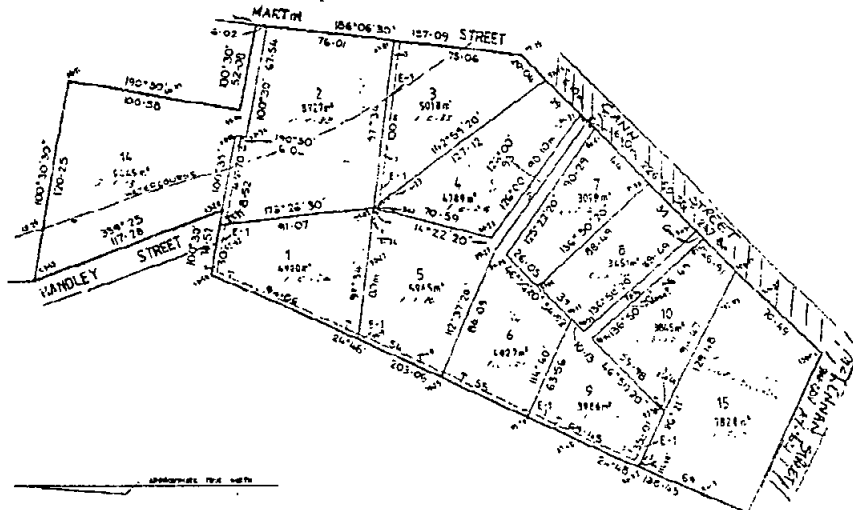
7087

SHIRE OF BALLAN

Naming of Previously Unnamed Roads

Notice is hereby given that the Council of the Shire of Ballan at its Ordinary Meeting held on Monday, 18 September 1989, resolved pursuant to the provisions of section 535 of the Local Government Act 1958, that the presently unnamed roads running south-westerly and then westerly off Martin Street, Blackwood, be named Cann Street and McLennan Street respectively.

The roads are shown hatched on the plan hereunder.



DAVID G. CAREY  
Shire Secretary

SHIRE OF BUNINYONG

Proposed Local Law No. 1 and No. 2

(Re-advertised: Additional Provisions)

Notice is hereby given that the Council of the Shire of Buninyong propose to make Local Laws which will be applicable to the whole of the municipal district.

Local Law No. 1

The purpose and general purport of the Local Law are:

- (i) provide for the peace, order and good government of the municipal district of the Shire of Buninyong; and
- (ii) provide for those matters which require a Local Law under the *Local Government Act 1989* and any other Act; and
- (iii) provide for the administration of Council powers and functions; and
- (iv) protect, regulate and control activities, events, practices or behaviour in places so that no detriment is caused to the amenity of the neighbourhood nor nuisance to a person nor detrimental effect to a person's property.

Local Law No. 2

The purpose and general purport of the Local Law are: To revoke certain By-Laws as a result of the coming into operation of Local Law No. 1 under the provisions of the *Local Government Act 1989*.

A copy of the proposed Local Laws can be inspected or obtained from the Buninyong Shire Offices, 309 Learmonth Street, Buninyong, during office hours.

Any person affected by the proposed Local Laws may make a written submission relating to the proposed Local Law under the provisions of the *Local Government Act* within 14 days of this notice. Submissions should be addressed to the Shire Secretary, Shire of Buninyong, 309 Learmonth Street, Buninyong.

Dated 22 September 1989

G. E. KALLIO

Acting Shire Secretary

7134

Planning and Environment Act 1987

SHIRE OF HEALESVILLE

Notice of Amendment to a Planning Scheme

The Shire of Healesville has prepared Amendment No. L 23 to the Healesville Planning Scheme.

The amendment affects land at Lot 2, LP. 211195V, Parish of Gracedale, Don Road, Healesville.

The amendment proposes to change the zoning from Low Density Residential to Major Tourist Development.

The amendment can be inspected at the Shire of Healesville, 231 Maroondah Highway, Healesville; Upper Yarra Valley and Dandenong Ranges Authority, 7 John Street, Lilydale; and Ministry for Planning and Environment at Suite 4, 38-40 Prospect Street, Box Hill and at Ground Floor, 477 Collins Street, Melbourne.

Submissions about the amendment must be sent to the Shire of Healesville, Private Bag No. 3, Healesville 3777 by Friday, 13 October 1989.

I. J. SCHOLES

Senior Town Planner

7058

SHIRE OF KORUMBURRA

Road Re-naming

At its meeting held on 20 September 1989 the Council of the Shire of Korumburra ordered that the roadway known as Anderson's Outlet Road, Jumbunna be re-named Enbom's Lane.

DAVID ROCHE

Shire Secretary

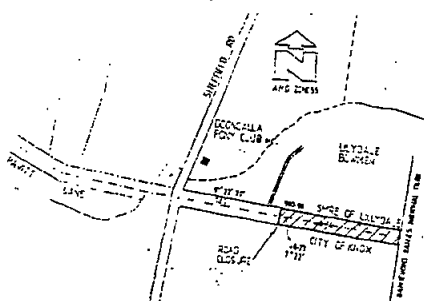
7109

SHIRE OF LILLYDALE

Closure of Part of Pavitt Lane, Kilsyth South to Through Traffic

The Council of the Shire of Lillydale, at its meeting on 24 July 1989, having complied with the provisions of section 539 (C) of the *Local Government Act 1958* (as amended), resolved to close to "through traffic" that part of Pavitt Lane just east of Sheffield Road, Kilsyth South.

The diagram below indicates where Pavitt Lane will be closed to "through traffic".



This closure to "through traffic" will become effective upon publication of this Notice in the *Victoria Government Gazette*.

W. I. HEINE

Chief Executive

7086

2512 G 38 27 September 1989

*Planning and Environment Act 1987*  
NOTICE OF AMENDMENT TO A  
PLANNING SCHEME

The Shire of Mornington has prepared Amendment No. L19 to the Mornington Planning Scheme.

The amendment affects land at Dunns Road, Mornington, being Lot 6 on LP 51997.

The amendment proposes to change the Planning Scheme by rezoning the land from Residential Medium Density 2 to Community Reservation.

The amendment can be inspected at the Shire of Mornington, Queen Street, Mornington; and Ministry for Planning and Environment, Ground Floor, 477 Collins Street, Melbourne.

Submissions about the amendment must be sent to the Chief Executive Officer, Shire of Mornington, P.O. Box 78, Mornington 3931 by 27 November 1989.

7101 LYNTON D. SHEDDEN  
Manager Amenity Control

*Planning and Environment Act 1987*  
NOTICE OF AMENDMENT TO  
MYRTLEFORD PLANNING SCHEME

The Shire of Myrtleford has prepared Amendment No. L16 to the Myrtleford Planning Scheme, Local Section, Chapter 1.

The amendment affects Part Crown Allotment 7 and 11A, Section 9A, Parish of Myrtleford, being approximately 4 ha. of land fronting the Myrtleford-Yackandandah Road, some 500 m east of Brigg's Lane.

The amendment proposes to change the Planning Scheme by rezoning areas from Rural A to Industrial B.

The amendment can be inspected at: Shire of Myrtleford, Civic Centre, O'Donnell Avenue, Myrtleford; or the Ministry for Planning and Environment, Ground Floor, The Olderfleet Buildings, 477 Collins Street, Melbourne.

Submissions about Amendment No. L16 must be sent to the Shire of Myrtleford, P.O. Box 425, Myrtleford, 3737, by Friday, 27 October 1989. Dated 22 September 1989

7132 MARK HENDERSON  
Shire Secretary

*Land Acquisition and Compensation Act 1986*  
*Planning and Environment Act 1987*  
NOTICE OF ACQUISITION

Compulsory Acquisition of Interest in Land

The President, Councillors and Ratepayers of the Shire of Pakenham declare that by this notice it acquires an Estate in Fee Simple to the land described hereunder:

*Victoria Government Gazette*

- (i) Lot 3, L.P. 13266, 4 Albert Road, Emerald, being part of the land remaining in Certificate of Title Volume 5583, Folio 550, registered in the name of Nobleius Station Estate Ltd (liquidated in 1971)— (Shire Ref. P2/2).

Note that the *Gazette* of 26 July 1989 (G29 at page 1884) paragraph (i) should have referred to Lot 3, L.P. 13266, etc., and this Notice is to correct the earlier description.

Published with the Authority of the Shire of Pakenham.

7124 RAY CANOBIE  
Shire Secretary

*Planning and Environment Act 1987*  
NOTICE OF AMENDMENT TO A  
PLANNING SCHEME

The Shire of Rodney has prepared Amendment No. L21 to the Rodney Planning Scheme.

The amendment affects land in Rural A, Rural B, Rural C, Village and Residential zones.

The amendment proposes to change the Planning Scheme by allowing re-erected houses in the abovementioned zones and permitting a "Display House" within the Residential zone of the Shire of Rodney.

The amendment can be inspected at The Shire of Rodney, Shire Offices, Casey Street, Tatura 3616; North East/Goulburn Region, Ministry for Planning and Environment, Astra House, Jack Hore Place, Wodonga 3690; Ministry for Planning and Environment, The Olderfleet Buildings, 477 Collins Street, Melbourne 3000.

Submissions about the amendment must be sent to The Shire of Rodney, Shire Offices, Casey Street, Tatura 3616 by Friday, 3 November 1989 Dated 22 September 1989

7103 TERRY W. ALFORD  
Shire Engineer/Town Planner

*Planning and Environment Act 1987*  
SHIRE OF UPPER YARRA  
Notice of Amendment to a Planning Scheme  
Upper Yarra Planning Scheme  
Amendment L8

The Shire of Upper Yarra has prepared Amendment No. L8 to the Upper Yarra Planning Scheme.

The amendment effects land known as Part Crown Allotment 76, Parish of Beenak, Little Yarra Road, Gladysdale.

The amendment proposes to amend the tenement control provisions within the Rural Zone to allow a house to be constructed on the allotment.



*Victoria Government Gazette*

The amendment can be inspected at:

1. Shire Offices, Shire of Upper Yarra, Main Street, Yarra Junction Vic. 3797.
2. Ministry for Planning and Environment, The Olderfleet Buildings, 477 Collins Street, Melbourne, Vic. 3000.
3. Upper Yarra Valley and Dandenong Ranges Authority, John Street, Lilydale, Vic. 3140.

Submissions about the amendment must be sent to the Shire of Upper Yarra, P.O. Box 200, Yarra Junction, Vic. 3797 by 27 October 1989.

Dated 27 September 1989

A. J. HUBBARD  
7060 Chief Executive Officer

*Planning and Environment Act 1987*

**SHIRE OF UPPER YARRA**

Notice of Amendment to a Planning Scheme  
Upper Yarra Planning Scheme  
Amendment L9

The Shire of Upper Yarra has prepared Amendment No. L9 to the Upper Yarra Planning Scheme.

The amendment effects land known as Lot 5 on Lodged Plan 6087, Glenview Road, Launching Place.

The amendment proposes to amend the tenement control provision within the Rural Zone to allow a house to be constructed on the allotment.

The amendment can be inspected at:

1. Shire Offices, Shire of Upper Yarra, Main Street, Yarra Junction, Vic. 3797.
2. Ministry for Planning and Environment, The Olderfleet Buildings, 477 Collins Street, Melbourne, Vic. 3000.
3. Upper Yarra Valley and Dandenong Ranges Authority, John Street, Lilydale, Vic. 3140.

Submissions about the amendment must be sent to the Shire of Upper Yarra, P.O. Box 200, Yarra Junction, Vic. 3797 by 27 October 1989.

Dated 27 September 1989

A. J. HUBBARD  
7061 Chief Executive Officer

**SHIRE OF VIOLET TOWN**

Appointment of Poundkeeper

Notice is hereby given that Andrew John Page has been appointed Poundkeeper for the Shire of Violet Town.

Dated 20 September 1989

J. R. KYLE  
7110 Shire Secretary

G 38 27 September 1989 2513

**WOORAYL PLANNING SCHEME**

Amendment No. L19

Notice of Amendment to a Planning Scheme

The Shire of Woorayl has prepared Amendment No. L19 to the Woorayl Planning Scheme.

The amendment seeks to rezone the part of Crown Allotment 58, Tarwin Lower-Meenyan Road, Tarwin as affected by a road widening. The road widening and all construction works have been completed and this amendment rezones the land involved from Rural A to Main Road to accord with the rest of the classification of the Tarwin Lower Road.

The amendment can be inspected at:

Shire of Woorayl, 9 Smith Street, Leongatha;  
Ministry for Planning and Environment, 33-39 High Street, Cranbourne; Ministry for Planning and Environment, 477 Collins Street, Melbourne.

Submissions about the amendment must be sent to the Shire of Woorayl, P.O. Box 21, Leongatha 3953 by Friday, 27 October 1989.

T. J. LUDEMAN  
7079 Town Planner  
Shire of Woorayl

**STAWELL WATER BOARD**

General Notice—Sewerage Area No. 50

The Stawell Water Board having made provision for carrying off the sewage from each and every property which or any part of which is within the sewerage area hereinafter described doth hereby declare that on and after 1 October 1989 each and every property which or any part of which is within the said sewerage area shall be deemed to be a seweraged property within the meaning of the *Sewerage Districts Act 1958*.

The sewerage area hereinbefore referred to is that area contained in Lot 6, Plan of Subdivision 98741, Parish of Stawell.

By order of the Stawell Water Board.

W. G. PYKE, Chairperson  
7075 N. R. ILLIG, Secretary

**SECOND SCHEDULE**

Notice of application for a licence to divert water from the Goulburn River at Acheron to Allotments 1a, Parish of Acheron and 49a, Parish of Thornton.

I hereby give notice of an application for a licence empowering me to divert water for a term of 15 years to the extent of 200 megalitres per annum at a maximum rate of 15 megalitres per day of 24 hours for irrigation and to occupy certain Crown lands for diversion works.

2514 G 38 27 September 1989

Any objection to the granting of this application must be forwarded in writing to reach the Manager, Business Services, Rural Water Commission, 33 Casey Street, Tatura 3616 before 27 October 1989 being 30 days from the publication of this notice.

RICHARD GREIG REED, 15 Barry Street,  
Kew 7083

**PAKENHAM WATER BOARD**

**General Notice**

The Pakenham Water Board, having made provision for carrying off the sewage from each and every property which, or any part of which, is within the Sewerage Area hereinbefore described doth hereby declare that on or after 1 October 1989 each and every property which, or any part of which, is within the said Sewerage Area shall be deemed to be a seweraged property within the meaning of the Sewerage Districts Act.

**DECLARED AREA NO 34**

Comprising Lots 101 to 121 inclusive, Gerard Court, Pakenham (1.9 ha).

By order of the said Water Board.

D. J. BOURKE, Chairman  
R. J. PERCY, Secretary

7100

**DANDENONG-SPRINGVALE WATER BOARD**

**General Notice**

The abovementioned Water Board having made provision for carrying off the sewage from each and every property which or any part of which is within the sewerage areas hereinafter described doth hereby declare that on and after 1 October 1989 each and every property which or any part of which is within the said sewerage areas shall be deemed to be a seweraged property within the meaning of the *Sewerage Districts Act 1958*.

Sewerage Area No. 1085—Narre Warren North

The several parts of this area are as follows:

All those pieces of land being Lots 1 to 7 inclusive in Ebeli Close on Lodged Plan of Subdivision No. 206991; Lot 31 in Lyala Court on Lodged Plan of Subdivision No. 126130; Lot 21 in Ebeli Close on Lodged Plan of Subdivision No. 139665; and all that piece of land known as 69-85 Rockleigh Park Road and being part of Lot 8 on Lodged Plan of Subdivision No. 9682.

The Lodged Plans of Subdivision hereinbefore referred shall be taken as those lodged at the Land Titles Office, Melbourne.

By Order of Dandenong-Springvale Water Board.

M. G. JARVIS, M.B.E., J.P.  
Chairperson  
P. M. MACE  
Secretary

7108

*Victoria Government Gazette*

**ADDENDUM TO NOTICE OF ACQUISITION**

The Notice of Acquisition published in the *Government Gazette* G12, 30 March 1988 at page 841 was incorrect insofar as it should have read in the second paragraph "... the right to enter and pass upon the land, and to dig and excavate the land for drainage purposes, and to construct, build, maintain, inspect, repair, alter, destroy, remove, close up, replace or renew the drains...".

7102

**CHILTERN WATER BOARD**

**General Notice**

The Chiltern Water Board, having made provision for carrying off the sewage from each and every property which or any part of which is situated in the Sewerage Area hereinafter described doth hereby declare that on and after 1 October 1989, each and every property which or any part of which is within the said Sewerage Area shall be deemed to be a seweraged property within the meaning of the *Sewerage Districts Act 1958*.

The Sewerage Area hereinbefore referred to is—

*Sewerage Area No. 6*

Shire of Chiltern—Township of Chiltern—This area comprises Crown Allotments 14 and 15 of Section E2 at the corner of Oxford and High Streets.

By Order of the said Board.

J. E. QUINLIVAN, Chairman  
T. M. SMITH, Secretary

7126

**GEELONG AND DISTRICT WATER BOARD**

Pursuant to Section 60 of the *Geelong Waterworks and Sewerage Act 1958* (No. 6263) the Board has prepared plans to indicate the particulars of sewers and underground works, the construction of which the Board intends to begin at a date not less than one month after publication of the notices, in or adjacent to the following locality within the Drainage Area.

Pinnacle Close, Barwon Boulevard, Highton; City of South Barwon.

Marshalltown Road, Marshall; City of South Barwon.

Ocean Boulevard, Jan Juc; Shire of Barrabool.

Windsor Court, Buckingham Street, Forest Road, Lara; Shire of Corio.

School Road, Railway Parade, Princes Highway, Corio; Shire of Corio.

Baron Street, Seabeach Parade, Madden Avenue, North Shore; Shire of Corio.

Notice is hereby given that the plans indicated are open for public inspection at the Board's Offices, 61-67 Ryrie Street, Geelong between the

*Victoria Government Gazette*

hours of 8.10 a.m. and 5.00 p.m. from Monday to Friday (public holidays excepted) by the owners or occupiers of land or premises within the Drainage Area.

7130 R. A. JORDAN, Secretary

Take notice that as at 18 January 1989 the partnership carried on by Mario Soccio and Peter Salfi in the business of central heating and refrigeration maintenance known as Northern Temperature Control conducted at 56 Carbeen Drive, Bundoora in Victoria was dissolved and terminated.

F. COSTANZO, solicitor, 16 Hillside Road, Bulleen, Telephone: 850 5851 7090

Notice is hereby given that the Partnership existing between Frank Cancilla and Pauline Lee Cancilla and Christopher Anthony Camilleri and Mary Angela Camilleri carrying on the business of Furniture Retail at 569-571 Burwood Road, Hawthorn under the Business Name of "Old'n Days Australian Country Furniture" has been dissolved as from 13 September 1989.

G 38 27 September 1989 2515

Frank Cancilla and Pauline Lee Cancilla have continued to carry on the said business at 569-571 Burwood Road, Hawthorn as from 13 September 1989. 7107

**ADVERTISING WINDING-UP RESOLUTION**

Warrnambool No. 5 Co-operative Housing Society Limited  
(in Liquidation)

**SPECIAL RESOLUTION**

Passed 12 September 1989

At a Special General Meeting of the abovenamed Society duly convened and held at 177 Koroit Street, Warrnambool on 12 September 1989 at 5.30 p.m. the subjoined special resolution was duly passed:

That the Society having successfully completed its objective 77 months ahead of its expected term be wound up voluntarily, and that Peter Alexander McMillan of 2 Hickford Parade, Warrnambool be appointed Liquidator for the purposes of winding up.

BRUCE McMILLAN  
A. L. LANE

7123

*Unclaimed Moneys Act 1962*

Register of Unclaimed Moneys held by the—

<i>Name of Owner on Books and Last Known Address</i>	<i>Total Amount Due to Owner</i>	<i>Description of Unclaimed Money</i>	<i>Date when Amount first became Payable</i>
<b>\$</b>			
<b>CITIES OF AUSTRALIA PROPERTY TRUST</b>			
Abbott, Graham E and Helen E, 179 Pinjarra Rd, Pinjarra Hills, Qld	54.90	Cheque	7.7.89
E Barnett & Son Pty Ltd, (A/c E Barnett & Son Super Fund), 272 Church St, Richmond	259.70	"	"
Ganim, Anthony J and Rae E, (A/c Z and S Ganim) 209 George St, East Melbourne	36.60	"	"
Menhennitt, Gordon Colin Inch, 191 Victoria Pde, Fitzroy	37.10	"	"
Smith, David, 8 McGregor St, Battery Point, Tas	37.60	"	"
6212			
<b>HOLLANDIA</b>			
Symington, L	93.50	Wages	—5.87
Whetton, P	57.70	"	"
Tait, H	130.80	"	—10.87
Singh, R	56.10	"	—11.87
Ward, K	167.80	"	—3.88
Pyke, M	133.10	"	—4.88
6077			
<b>BORAL BRICKS (VIC.) LIMITED</b>			
Coll Construction P/L, 14 Reid St, Balwyn	356.40	Refund	1.10.87
Bowles, G, 4 The Crest, Frankston	46.20	"	3.12.87
5579			

## Unclaimed Moneys Act 1962

## Register of Unclaimed Moneys held by the—

<i>Name of Owner on Books and Last Known Address</i>	<i>Total Amount Due to Owner</i>	<i>Description of Unclaimed Money</i>	<i>Date when Amount first became Payable</i>
\$			
<b>THE SHELL COMPANY OF AUSTRALIA LTD</b>			
Traralgon Auto Engineering, 34A McMahon St, Traralgon	1200.00	Payment	31.12.88
Wood, D, 64 Great Ocean Rd, Torquay 5440	90.00	Settleme-	28.4.88
<b>MYER SUPERANNUATION FUNDS</b>			
Broughton, J, 72A Douro Rd, Wellington Point, Qld	4 182.56	Superannuation	18.7.86
Day, M, 48 Heatherdale Rd, Mitcham	146.89	"	1.7.86
Walker, G, 18/109 Creswick St, Footscray	37.02	"	16.10.87
Wills, M, 150 Bent St, Northcote 6142	50.00	"	26.7.86
<b>NOEL JONES &amp; ASSOCIATES</b>			
Jenkins, Stephen E, 91 Manningtree Rd, Hawthorn 5801	500.00	Deposit	8.8.87
<b>NZI LIFE</b>			
Gee, B	52.20	Refund	1986
Plim, R M	16.57	Commission	"
Griffiths, Dudley 6140	19.93	Commission	1988
<b>LEIGHTON HOLDINGS LIMITED</b>			
Beard, E C	66.00	Dividend	1982
Dallywater, L D	149.60	"	"
Ford, G C	27.50	"	"
Geeriligs, A J	32.01	"	"
Goodsell, M A	33.00	"	"
Hines, W A	33.00	"	"
Lew-sang, W H	41.17	"	"
MacKenzie, C	329.94	"	"
Nicol, M W	34.86	"	"
Nish, H	109.94	"	"
Park, M B	29.26	"	"
Penford, A W	21.94	"	"
Radman, E	27.50	"	"
Ray, P H	12.48	"	"
Thompson, M M	174.51	"	"
Whitlam, L G	110.00	"	"
Winston-Gregson, J H 5243	13.20	"	"
<b>VEALLS SECURITIES AND FINANCE LIMITED</b>			
Goff, I S (estate of), c/o H M Williams, 67 The Boulevard, North Balwyn	31.20	Dividend	12.8.87
Molony, M J, 390 Lower Heidelberg Rd, Eaglemont	14.43	"	"
O'Brien, F A, 68 Charlotte St, Ashfield, NSW	52.50	"	"
Scott, V E, 29A Glen Ebor Ave, Blackburn	35.00	"	"
Wigan, A C, 3 McMaster Cr, Toorak 5580	130.00	"	"

## Unclaimed Moneys Act 1962

## Register of Unclaimed Moneys held by the—

Name of Owner on Books and Last Known Address	Total Amount Due to Owner	Description of Unclaimed Money	Date when Amount first became Payable

\$

## VEALLS SECURITIES AND FINANCE LIMITED

Goff, I S (estate of), c/o H M Williams, 67 The Boulevard, North Balwyn	31.20	Dividend	12.8.87
Molony, M J, 390 Lower Heidelberg Rd, Eaglemont	14.43	"	"
O'Brien, F A, 68 Charlotte St, Ashfield, NSW	52.50	"	"
Scott, V E, 29A Glen Ebor Ave, Blackburn	35.00	"	"
Wigan, A C, 3 McMaster Crt, Toorak 5580	130.00	"	"

## LEIGHTON HOLDINGS LIMITED

Beard, E C	66.00	Dividend	1982
Dallywater, L D	149.60	"	"
Ford, G C	27.50	"	"
Geerlings, A J	32.01	"	"
Goodsell, M A	33.00	"	"
Hines, W A	33.00	"	"
Lew-sang, W H	41.17	"	"
MacKenzie, C	329.94	"	"
Nicol, M W	34.86	"	"
Nish, H	109.94	"	"
Park, M B	29.26	"	"
Penford, A W	21.94	"	"
Radman, E	27.50	"	"
Ray, P H	12.48	"	"
Thompson, M M	174.51	"	"
Whitlam, L G	110.00	"	"
Winston-Gregson, J H 5243	13.20	"	"

Name of Owner on Books and Last Known Address	First Became Payable	
	Nov 1985	Nov 1986

## MASCOT MILLS LIMITED

	Dividends	
	\$	\$
Quigley, Ronald, 38 Market St, Melbourne	12.50	12.50
Brown, John Roy, 26 Wattie Dve, Watsonia	17.50	17.50
Heather, Anne, 160 Riversdale Rd, Camberwell	26.25	26.25
Healy, Edward (estate of), Unit 2/68 Shenfeld Ave, Bonbeach	24.50	24.50
Wilkinson, Henry, 15 Hanbury St, Kalgoorlie, WA 7059		17.50

WILLIAM OWEN WILSON, formerly of Unit 5, 32 Wilana Street, Ringwood, but late of 37 Thurlleigh Avenue, Croydon in the State of Victoria, retired driver, deceased

Creditors, next of kin and others having claims in respect of the estate of the abovenamed deceased who died on 12 May 1989 are required by Terrence Schwab (shown in the Will as Terrance Schwab) of 22 Kathleen Street, Nunawading North, John Francis Natoli of 24 Cotham Road, Kew and Christine Margaret Joan

Sewell (shown in the Will as Christine Sewell) of 110 Blackburn Road, Mt Waverley, the Executors of the deceased's Will to send particulars of their claim to the said Executors care of the undermentioned solicitors by 15 November 1989 after which date they will convey or distribute the assets having regard only to the claims which they then have notice.

A. B. NATOLI PTY, solicitors of 24 Cotham Road, Kew 7055

2518 G 38 27 September 1989

ARTHUR BENJAMIN CLAYTON, late of 59 Evelyn Road, Ringwood in the State of Victoria, retired motor body repairer, deceased

Creditors, next of kin and others having claims in respect of the estate of the deceased (who died on 1 February 1989) are required by The Equity Trustees Executors and Agency Company Limited of 472 Bourke Street, Melbourne to send particulars of their claims to the said company by 13 October 1989 after which date it will convey or distribute the assets, having regard only to the claims of which the Company then has notice.

MESSRS MURPHY'S, solicitors of 1 Milne Place, North Ringwood 7056

ROTHWELL GRANT HOLLOWAY, late of "Alcheringa", Rutherford Street, Swan Hill, in the State of Victoria, gentleman, deceased

Creditors, next of kin and other persons having claims against the estate of the said deceased who died on 31 August 1989 are required to send particulars of same to the Executors Richard William Holloway and Mary Christine Nolan in care of the undersigned on or before 1 December 1989 after which date they will distribute the assets having regard only to the claims of which they then have notice.

DWYER, BENNETT & MAHON, barristers and solicitors, 194-208 Beveridge Street, Swan Hill 7057

Creditors, next of kin and others having claims in respect of the estate of Dominic Elio Zagami, late of 31 Myer Street, Lakes Entrance, deceased, who died on 10 July 1987 are required to send particulars of their claims to the Executors, care of the undermentioned solicitors, by 6 December 1989, after which date they will distribute the assets having regard only to the claims for which notice has been received.

WARREN GRAHAM & MURPHY, solicitors, 521 Esplanade, Lakes Entrance 7063

EDNA MAY OLSEN, late of 18 Mitchell Street, Belmont in the State of Victoria, home duties, deceased

Creditors, next of kin and others having claims in respect of the estate of the deceased who died on 28 August 1989 are required by the Trustee Leigh Reginald Olsen of 18 Mitchell Street, Belmont, importer, to send particulars to him by 20 November 1989 after which date the Trustee may convey or distribute the assets having regard only to the claims of which he then has notice.

Dated 7 September 1989

AINSWORTH & CO., solicitors, of 27 Thomson Street, Belmont 7064

*Victoria Government Gazette*

IAN RONALD KIRK, late of Wood Wood in the State of Victoria, farmer, deceased (who died on 21 March 1989)

Creditors, next of kin and all other persons having claims against the estate of the deceased are required by the Administratrix, Phyllis Hughena Kirk to send particulars to her care of the undersigned on or before 22 November 1989 after which date she will distribute the assets having regard only to the claims of which she then has notice.

GARDEN & GREEN, solicitors, 4 McCallum Street, Swan Hill 7065

THOMAS EDWIN PAYNTER, late of Chillingollah Roadside Delivery, Swan Hill in the State of Victoria, farmer, deceased (who died on 22 January 1989)

Creditors, next of kin and all other persons having claims against the estate of the deceased are required by the Executors of the Will, Edwin Thomas Paynter and William Stanley Paynter to send particulars to them care of the undersigned on or before 22 November 1989 after which date they will distribute the assets having regard only to the claims of which they then have notice.

GARDEN & GREEN, solicitors, 4 McCallum Street, Swan Hill 7066

AGNES COTTER, late of 5 Hill Court, Warranwood, but formerly of Flat 2, 144 Booran Road, Glenhuntly, in the State of Victoria, widow deceased

Creditors, next of kin, and others having claims in respect of the estate of the deceased, who died on 6 November 1988 are required by the Executor John Cotter of 20 Fairview Street, Newtown, to send particulars to him by 1 December 1989 after which date the Executors may convey or distribute the assets, having regard only to the claims of which they have had notice.

Dated 5 April 1989

WIGHTON & McDONALD, solicitors of 89 Myers Street, Geelong 7070

Creditors, next of kin and others having claims in respect of the Estate of Patricia Betty Berndt, late of 9 Park Street, Coburg in the State of Victoria, home duties, deceased, who died on 3 July 1989 are required by the Executor of the Estate Peter Anthony Eric Brudenell of 9 Park Street, Coburg in the said State, sub-agent to send particulars to N. C. Gay & Co., solicitors of 477A Sydney Road, Brunswick by 30 November 1989 after which date the said Executor may distribute the assets having regard only to claims of which he then has notice.

N. C. GAY & CO., solicitors, 477A Sydney Road, Brunswick 7067

Creditors, next of kin and others having claims in respect of the Estate of Alice Adelaide Stapleton late of 27 Bent Street, Moonee Ponds in the State of Victoria, widow, deceased who died on 11 August 1988 are required by the Executors of the Estate William Michael Stapleton of 13A Sydenham Street, Moonee Ponds in the said State, Sales Representative and Robert Patrick Stapleton of 19 Byron Street, Moonee Ponds in the said State as aforesaid Dental Technician to send particulars to N. C. Gay & Co., Solicitors of 477A Sydney Road, Brunswick by 30 November 1989 after which date the said Executors may distribute the assets having regard only to claims of which she then has notice.

N. C. GAY & CO., solicitors, 477A Sydney Road, Brunswick 7068

Creditors, next of kin and others having claims in respect of the Estate of Amy Mary Lober late of St. Laurence Court, Upper Road, California Gully, widow, deceased who died on 15 July 1989 are to send particulars of their claims to John Rupert Hyett the Executor of the said Estate care of the undermentioned solicitors by 27 October 1989 after which date the Executor will distribute the assets having regard only to the claims of which he then has notice.

Dated 12 September 1989

HYETT MORRISON SUTTON, solicitors of 51 Bull Street, Bendigo 7069

JOHN HENRY GALLUS, late of 50 High Street Road, Ashwood, gentleman, deceased

Creditors, next of kin and others having claims in respect of the estate of the deceased who died on 12 August 1988 are required by Stephen John Gallus of 21 Belinda Crescent, Wheelers Hill, company director, and John Lyall Sharp of 12 Nautilus Street, Beaumaris, advertising executive, the executors to whom Probate of the Will of the said deceased was granted by the Supreme Court of Victoria, to send particulars care of the undersigned by 7 November 1989 after which date the said executors may convey or distribute the assets having regard only to the claims which they then have notice.

W. E. PEARCEY & IVEY, solicitors of 526 Sydney Road, Brunswick 7071

BURTON, LEILA GRACE, late of 26 Nicholson Street, Essendon, widow, deceased

Creditors, next of kin and others having claims in respect of the estate of the abovenamed deceased who died on 8 July 1989 are to send particulars of their claims to the executor Nicholas James Galante care of the undermentioned solicitors by 18 December 1989 after which date the said executor will distribute

the assets having regard only to the claims of which he then has notice.

O'BRIEN & GALANTE, solicitors, 27 Norwood Crescent, Moonee Ponds 7072

McCRISTAL, ALICE, late of Sherbrooke Private Nursing Home, 18 Turana Avenue, Ferntree Gully, widow, deceased

Creditors, next of kin and others having claims in respect of the estate of the abovenamed deceased who died on 4 July 1989 are to send particulars of their claims to the Executor John William Pitney care of the undermentioned solicitors by 1 December 1989 after which date the said executor will distribute the assets having regard only to the claims of which he then has notice.

O'BRIEN & GALANTE, solicitors, 27 Norwood Crescent, Moonee Ponds 7073

Creditors, next of kin and others having claims in respect of the estate of John Patrick McEntee late of 12 Norman Street, Traralgon, retired pensioner, deceased, who died on 17 July 1989 and Probate of whose Will was granted by the Supreme Court of Victoria on 19 September 1989 to Mary Jean McEntee of 12 Norman Street, Traralgon, widow are to send their claims to the said Executrix care of the below mentioned solicitors by 4 December 1989 after which date she will distribute the assets of the deceased having regard only to the claims of which she then has notice.

LITTLETON HACKFORD, solicitors, Law Chambers, 115-119 Hotham Street, Traralgon 7084

Creditors, next of kin and others having claim in respect of the estate of Alfred Stoner Boulton late of Mays Road, Tyers, farmer deceased, who died on 18 June 1989 and probate of whose will was granted by the Supreme Court of Victoria on 19 September 1989 to Elsie Jean Boulton of Mays Road, Tyers, widow, William Kenneth Harbridge of Walhalla Road, Tyers, earth moving contractor and James Francis Morrison of Glengarry, farmer, are to send their claims to the said executors care of the below mentioned solicitors by 4 December 1989 after which date they will distribute the assets of the deceased having regard only to the claims of which they then have notice.

LITTLETON HACKFORD, solicitors, Law Chambers, 115-119 Hotham Street, Traralgon 7085

STANLEY GORDON EWING, late of 30 Coane Street, Clayton, retired butcher, deceased

Creditors, next of kin and others having claims in respect of the estate of the deceased who died

2520 G 38 27 September 1989

on 2 October 1988, are required by the personal representative Betty Ann-Marie Ferguson, to send particulars to her care of the undersigned solicitors by 27 November 1989, after which date the personal representative may convey or distribute the assets having regard only to the claims of which she then has notice.

TESTART, ROBINSON & PITTS, solicitors,  
942-946 Whitehorse Road, Box Hill 7089

GERTRUDE MARY HOGAN, formerly of 25  
Tristan Street, Seymour, but late of Seymour  
Nursing Home, Seymour, spinster, deceased

Creditors, next of kin and others having claims in respect of the deceased who died on 6 July 1989, are required by her trustee National Mutual Trustees Limited of 419 Collins Street, Melbourne, to send particulars to that company direct by 1 December 1989, after which date the trustee may convey and distribute the assets having regard only to the claims of which it then has notice.

MAL. RYAN, JACKSON & GLEN, 9 High  
Street, Mansfield, solicitors for the trustee 7091

MAVIS JUNE PHILLIPS, late of Hazeldean  
Road, Cloverdale, married woman, deceased

Creditors, next of kin and others having claims in respect of the estate of the deceased who died on 19 June 1989, are required by the trustees Alan Roy Phillips, Kaylene Anne Hams, John Alan Phillips and Jennifer Lee Phillips, to send particulars of their claims to them care of the undersigned solicitors by 4 December 1989, after which date the trustees may convey or distribute the assets having regard only to the claims of which they then have notice.

GREY, FRIEND & LONG, solicitors,  
Warragul 7092

JANICE IRENE ELLINGWORTH, formerly of  
16 Henshall Street, Warragul, but late of 21  
Dunn Street, Warragul, retired machinist,  
deceased

Creditors, next of kin and others having claims in respect of the estate of the deceased, who died on 14 April 1989, are required by the trustees Patrick Michael Ellingworth and Nanette Ellingworth, to send particulars of their claims to them care of the undersigned solicitors by 4 December 1989, after which date the trustees may convey or distribute the assets having regard only to the claims of which they then have notice.

GRAY, FRIEND & LONG, solicitors,  
Warragul 7093

CLARENCE CHARLES YOUNG, late of 14  
Fuller Street, Maryborough in the State of  
Victoria, retired gentleman, deceased

*Victoria Government Gazette*

Creditors, next of kin and other persons having claims against the estate of the said deceased, who died on 24 August 1989, are required to send particulars of same to the executor Brendan Patrick Dwyer in care of the undersigned on or before 22 November 1989, after which date he will distribute the assets having regard only to the claims of which he then has notice.

DWYER, BENNETT & MAHON, barristers  
and solicitors, 194-208 Beveridge Street, Swan  
Hill 7094

ELSIE MURIEL GRACE DWYER, late of 13  
Tombonda Road, Murwillumbah, New South  
Wales, who died on 23 May 1989

Creditors, next of kin and all others having claims in respect of the said deceased are requested by the executor The Equity Trustees Executors and Agency Company Limited of 472 Bourke Street, Melbourne to send particulars of such claims addressed to the executor, The Equity Trustee Executors and Agency Company Limited of 472 Bourke Street, Melbourne by 5 December 1989, after which date the said executor will distribute the assets having regard only to the claims of which it then has notice.

GADENS RIDGEWAY, solicitors, 221  
Glenhuntly Road, Elsternwick 7095

RUBY ALICE JANE MEMBREY, late of 13  
Bayside Crescent, Hampton, Victoria, married  
woman, deceased

Creditors, next of kin and others having claims in respect of the estate of the deceased (who died on 9 May 1989) are required by The Equity Trustees Executors and Agency Company Limited of 472 Bourke Street, Melbourne, to send particulars of their claims to the said company by 30 November 1989, after which date it will convey or distribute the assets, having regard only to the claims of which the company then has notice.

TRAGEAR & ASSOCIATES of 39 Melrose  
Street, Sandringham, solicitors for the estate  
7096

Creditors, next of kin and others having claims in respect of the estate of Kenneth Benedict Hunt, late of Puckapunyal in the State of Victoria, army officer, deceased, who died on 28 August 1988 are required by the executrix Yvonne June Davis (formerly Hunt) of 68 St. Cleers Orchard, Somerton, Somerset, England, to send particulars of their claims to the said executrix, care of the undermentioned solicitors by 29 November 1989, after which date the said executrix will convey, or distribute the assets of the deceased having regard only to the claims of which the said executrix then has notice.

MESSRS MAKARUCHA & DE MARCO,  
solicitors of 250 Glenroy Road, Glenroy 7097



*Victoria Government Gazette*

Creditors, next of kin and others having claims in respect of the estate of Boleslaw Kowalczyk, late of 30 James Street, St. Albans, in the State of Victoria, gentleman, deceased, who died on 17 April 1989, are required by the administrator, George Jerzy Kowalczyk, gentleman, of 46 Pecham Street, Glenroy, in the said State, to send particulars of their claims to the said administrator care of the undermentioned solicitors, by 29 November 1989 after which date the said administrator will convey or distribute the assets of the deceased having regard only to the claims of which the said administrator then has notice.

MESSRS MAKARUCHA & DE MARCO,  
solicitors of 250 Glenroy Road, Glenroy 7098

Creditors, next of kin or others having claims in respect of the estate of William Douglas Craig Caldwell, late of Unit 5, 9 Barry Street, Mentone, retired university lecturer deceased who died on 9 November 1988 are requested to send particulars of their claims to the executrix Elizabeth Lyn McCreath Caldwell care of the undermentioned solicitors by 7 December 1989, after which date the executrix will distribute the assets having regard only to the claims of which she then has notice.

GADENS RIDGEWAY, solicitors, 221  
Glenhuntly Road, Elsternwick 7111

MARY HAYES, late of 220 Middleborough  
Road, Blackburn South, retired Salvation  
Army officer, deceased

Creditors, next of kin and others having claims in respect of the estate of the deceased who died on 29 July 1989 are required by the legal personal representative Keith Earl of 39 Park Street, South Melbourne, Salvation Army officer to send particulars to him by 1 December 1989, after which date he will distribute the assets having regard only to the claims of which he then has notice.

E. P. JOHNSON & DAVIES, solicitors of 257  
Collins Street, Melbourne 7122

REGINALD ARMOUR TOLL, late of 220  
Middleborough Road, Blackburn South,  
retired, deceased

Creditors, next of kin and others having claims in respect of the estate of the deceased who died on 15 June 1989 are required by the legal personal representative Jaanette Dorothy Overall Eenden of 257 Collins Street, Melbourne, solicitor to send particulars to her by 1 December 1989, after which date she will distribute the assets having regard only to the claims of which she then has notice.

E. P. JOHNSON & DAVIES, solicitors of 257  
Collins Street, Melbourne 7121

*G 38 27 September 1989 2521*

SHEILA ELIZABETH GARTNER, late of 456  
Tooronga Road, Hawthorn East, retired,  
deceased

Creditors, next of kin and others having claims in respect of the estate of the deceased (who died on 28 May 1989) are required by National Mutual Trustees Limited of 419 Collins Street, Melbourne to send particulars of their claims to the said Company by 3 December 1989, after which date it will convey or distribute the assets having regard only to the claims of which the Company then has notice.

CORRS, Australian Solicitors, 350 William  
Street, Melbourne 7118

FLORENCE MAY MACAN, late of Blairgowrie  
Nursing Home, 103 Wattle Valley Road,  
Camberwell

Creditors, next of kin and others having claims in respect of the estate of the deceased (who died on 14 June 1989) are required by Perpetual Trustees Victoria Limited of 50 Queen Street, Melbourne to send particulars of their claims to the said Company by 30 November 1989, after which date it will convey or distribute the assets having regard only to the claims of which the Company then has notice.

CORRS, Australian Solicitors, 350 William  
Street, Melbourne 7116

Creditors, next of kin and others having claims in respect of the estate of Bessie Elizabeth Brace late of Unit 3, 77 Orlando Street, Hampton, married woman deceased, who died on 13 July 1989 are to send the particulars of their claims to ANZ Executors & Trustee Company Limited of 94 Queen Street, Melbourne by 28 November 1989, after which date it will distribute the assets having regard only to the claims of which it then has notice.

7115

MARGARET MARY EVANS, late of Maidstone  
Nursing Home and formerly of 189A Page  
Street, Middle Park, widow deceased

Creditors, next of kin and others having claims in respect of the estate of the abovenamed deceased, who died on 23 March 1989 are required by the trustee National Mutual Trustees Limited of 419 Collins Street, Melbourne to send particulars to him by 27 November 1989, after which date the trustee may convey or distribute the assets having regard only to the claims of which it then has notice.

Dated 27 September 1989

7113

2522 G 38 27 September 1989

OLIVE JANE BARNES, late of 5 Holloway Street, Boort in the State of Victoria, widow deceased

Creditors, next of kin and other persons having claims against the estate of the said deceased who died on 1 September 1989 are required to send particulars of same to the executor David James Barnes in care of the undersigned on or before 22 November 1989, after which date they will distribute the assets having regard only to the claims of which they then have notice.

HERCULES & WORLAND, barristers and solicitors, 130 Godfrey Street, Boort 7104

Creditors, next of kin and others having claims in respect of the estate of Margaret Mary Fletcher, formerly of 23 Normanby Avenue, Thornbury, in the State of Victoria but late of St Aidan's Nursing Home, 79 Mansfield Street, Thornbury in the said State, widow deceased who died on 17 June 1989 are required to send particulars of their claims to the executor, National Mutual Trustees Limited of 419 Collins Street, Melbourne, formerly and in the will described as National Trustees Executors and Agency Company of Australasia Limited of 95 Queen Street, Melbourne by 30 November 1989, after which date the executor will distribute the assets having regard only to the claims of which it then has notice.

PETER J. WALSH & JOHN F. CARROLL, solicitors, 83 William Street, Melbourne 7117

LEE, MARY FRANCES, formerly of Flat 4, "Berkeley Square", 758 Orrong Road, Toorak but late of Camberlea Annexe, 24 Palmerston Street, Camberwell, widow deceased, who died on 5 June 1989

Creditors, next of kin and others having claims in respect of the estate of the deceased are to send particulars of their claims to National Mutual Trustees Limited, John Alfred Lee and Alan Woodlands Lee, all care of National Mutual Trustees Limited, 419 Collins Street, Melbourne by 7 December 1989, after which date they may distribute the assets having regard only to the claims of which they then have notice.

HENDERSON & BALL, solicitors of 722 High Street, East Kew 7114

In the will and codicil of DELPHINE MYRA LITTLE, late of 84 Julia Street, Portland in the State of Victoria, home duties, deceased

Creditors, next of kin and others having claims in respect of the estate of the deceased who died on 26 May 1989 are required by the personal representative of the deceased, Trust Company of Australia Limited of 100 Exhibition Street, Melbourne in the said State to send particulars

Victoria Government Gazette

to it by 11 December 1989, after which date it may convey or distribute the assets having regard only to the claims of which it then has notice.

Dated 22 September 1989

HOWMAN & HARRIS, solicitors, 104 Percy Street, Portland 7105

Creditors, next of kin and others having claims in respect to the estate of Daryl Edgar Robertson Forster, late of 24 McKay Street, Coburg in the State of Victoria, pensioner, deceased who died on 27 May 1989 are required by the administrator Patricia Diane Robertson Dane of 43 Mayfield Avenue, Malvern in the said State to send particulars to her (care of the undermentioned solicitors) by 1 December 1989, after which date the administrator will distribute the assets having regard only to the claims of which she then has notice.

HODGSON & FINLAYSON, 2 Stanley Street, Kew, solicitors for the estate 7125

Creditors, next of kin and others having claims in respect of the estate of Leonard Maxwell Rimes late of 1 May Court, Mitcham, in the State of Victoria, Engineer, deceased, who died on 28 July 1989 are required by the executors Douglas Paul Hughes and Edward Graeme Henry both of 80 Collins Street, Melbourne, in the said State, solicitors to send particulars of their claims to the said executors care of the undermentioned Solicitors by 28 November 1989 after which date the said executors will convey or distribute the assets having regard only to the claims of which the said executors then have notice.

DARVALL McCUTCHEON, solicitors of 80 Collins Street, Melbourne 7131

The Supreme Court of the State of Victoria  
SALE BY THE SHERIFF

On 8 November 1989 at 2.30 p.m. at the Sheriff's Office, 287 Springvale Road, Glen Waverley (unless process be stayed or satisfied).

All the estate and interest (if any) of Dusan Bigic of 36 Woodville Road, Mooroolbark as joint proprietor with Jasmina Bigic of an estate in fee simple in the land described on Certificate of Title Volume 8849 Folio 528 upon which is erected a dwelling known as 36 Woodville Road, Mooroolbark.

Registered Mortgages Nos. K811742, M1731L and M370632Q affect the said estate and interest.

Terms—Cash only

H. BUETTNER  
Sheriff's Officer

7119

*Victoria Government Gazette*

*G 38 27 September 1989 2523*

The Supreme Court of the State of Victoria  
SALE BY THE SHERIFF

On 8 November 1989 at 2.30 p.m. at the Sheriff's Office, 287 Springvale Road, Glen Waverley (unless process be stayed or satisfied).

All the estate and interest (if any) of Mr S. De Bono of Lot 14 Paynes Road, Rockbank, shown on Certificate of Title as Saviour Debono as joint proprietor with Joyce Debono of an estate in fee simple in the land described on Certificate of Title Volume 9573 Folio 300 upon which is erected a dwelling known as Lot 10 Paynes Road, Rockbank.

Registered Mortgage No. L 784673L affects the said estate and interest.

Terms—Cash only

7120

H. BUETTNER  
Sheriff's Officer

NOTICE OF MAKING OF  
STATUTORY RULES  
WHICH ARE NOT YET  
AVAILABLE

Notice is given of the making of the following Statutory Rules:

- 220/1989 *Building Control Act 1981*  
Victoria Building  
(Amendment)  
Regulations 1989 No. 8
- 221/1989 *Companies (Application  
of Laws) Act 1981*  
Companies (Application  
of Laws) (Amendment)  
Regulations 1989
- 222/1989 *Futures Industry  
(Application of Laws) Act  
1986*  
Futures Industry  
(Application of Laws)  
(Amendment)  
Regulations 1989
- 223/1989 *Securities Industry  
(Application of Laws) Act  
1981*  
Securities Industry  
(Application of Laws)  
(Amendment)  
Regulations 1989

NOTICE OF MAKING  
AND AVAILABILITY OF  
STATUTORY RULES

In pursuance of the provisions of the *Subordinate Legislation Act 1962* and the Regulations made thereunder notice is given of the making and availability of the following Statutory Rules:

Note: The date specified after each Statutory Rule is the date it was first obtainable from—  
VGPO Mail and Bulk Order Sales  
7-21 Boundary Rd, North Melbourne, 3051  
Tel: 326 6240

- 213/1989 *Zoological Parks and  
Gardens Act 1967*  
Zoological Parks and  
Gardens (Amendment)  
Regulations 1989  
13 September 1989 Code 1
- 214/1989 *Pharmacists Act 1974*  
Pharmacists (Fees  
Amendment)  
Regulations 1989  
13 September 1989 Code 1
- 217/1989 *Industrial Relations Act  
1979*  
Industrial Relations  
(Industrial Relations  
Commission) (Salaries,  
Expenses and  
Allowances)  
(Amendment)  
Regulations 1989  
13 September 1989 Code 1
- 218/1989 *Fisheries Act 1968*  
Fishing (General)  
(Amendment No. 1)  
Regulations 1989  
21 September 1989 Code 1
- 219/1989 *Health Act 1958*  
Health (General Sanitary)  
(Amendment)  
Regulations 1989  
21 September 1989 Code 1
- 224/1989 *Health Act 1958*  
Health (Offensive Trades)  
(Revocation)  
Regulations 1989  
27 September 1989 Code 1

Victoria Government Gazette

G 38 27 September 1989 2525

	<i>Health Services Act 1988</i>	
225/1989	Health Services (Clinical Schools) (Amendment) Regulations 1989	
27 September 1989		Code 1
	<i>Firearms Act 1958</i>	
226/1989	Firearms (Exemption No. 1) Regulations 1989	
27 September 1989		Code 1
	<i>Road Safety Act 1986</i>	
227/1989	Road Safety (Vehicles) (Amendment No. 3) Regulations 1989	
27 September 1989		Code 1
	<i>Melbourne and Metropolitan Board of Works Act 1958</i>	
228/1989	By-Law No. 253: Trade Waste (Amendment)	
27 September 1989		Code 1

Price Code	No. of Pages (Including cover and blank pages)	Price
1	1-4	\$0.42
2	5-8	\$0.75
3	9-12	\$1.05
4	13-16	\$1.50
5	17-24	\$1.80
6	25-32	\$2.25
7	33-40	\$2.55
8	41-48	\$2.85
9	49-56	\$3.20
10	57-64	\$3.50
11	65-72	\$3.80
12	73-80	\$4.00
13	81-88	\$4.45
14	89-96	\$4.80
Each additional 16 pages or part thereof		\$0.63



[The text in this column is extremely faint and illegible, appearing as a vertical column of noise or a very low-quality scan of a document.]

[The text in this section is also extremely faint and illegible, appearing as a wide horizontal band of noise or a very low-quality scan of a document.]

**CONTENTS**

	Page
Acts of Parliament	2466
Appointments	2492, 2496
Bank Half-Holidays	2466
Bank Holidays	2466
Contracts Accepted—Amendments	2481
Estates of Deceased Persons	2490
Government Notices	2468
Melbourne and Metropolitan Board of Works	2478
Notice of Making of Statutory Rules	2524
Orders in Council—	
Acts—Crown Land (Reserves); Land; Parliamentary Committees; Water; Credit; Water and Sewerage Authorities (Restructuring); Kew and Heidelberg Lands; Local Government; Emergency Services Superannuation; State Electricity Commission; Metropolitan Fire Brigades; Country Fire Authority; Taxation (Reciprocal Powers); Transport Superannuation	2493
Police Sale	2487
Private Advertisements	2502
Proclamations	2466
Public Half-Holidays	2466
Regulations—	
Acts—Subordinate Legislation	2481
Rural Water Commission	2495
Tenders	2501

**A Victorian Government Publication**

Published by VGPO  
Melbourne Victoria Australia  
© State of Victoria 1989

This publication is copyright. No part may be reproduced by any process except in accordance with the provisions of the Copyright Act.

Address all inquiries to the Government Printer for the State of Victoria  
PO Box 203 North Melbourne 3051 Victoria Australia  
ISSN 0819—5471

Jean Gordon Government Printer Melbourne

**Counter Sales**  
Information Victoria Bookshop  
318 Lt. Bourke Street Melbourne 3000  
Telephone inquiries (03) 663 3760

**Mail and Bulk Order Sales**  
VGPO  
PO Box 203 North Melbourne 3051  
7-21 Boundary Road North Melbourne 3051  
Telephone inquiries (03) 326 6240

**Recommended Retail Price \$1.15**