

VICTORIA GOVERNMENT
G A Z E T T E
No. G 50 Wednesday 20 December 1989
By Authority Jean Gordon Government Printer Melbourne **GENERAL**

**PUBLICATION OF THE "VICTORIA
GOVERNMENT GAZETTE"**

Christmas and New Years Holidays

The *Victoria Government Gazette* for the remainder of 1989 will be published on Wednesdays as usual except for the period around Christmas and New Years Day when there will be no Gazette published on Wednesday, 27 December 1989.

The first issue of the Gazette for 1990 will be published on Wednesday, 3 January 1990, and thereafter on each Wednesday.

Where *urgent gazettal* is required on days other than those mentioned above, special arrangements should be made with the Gazette Officer, Department of the Premier and Cabinet, Second Floor, 1 Treasury Place, Melbourne, 3002. Telephone: (03) 651 5153.

G. GASPARS
Gazette Officer

Department of the Premier
and Cabinet, Melbourne
28 November 1989

Gazette Services

The *Victoria Government Gazette* (VGG) is published by VGPO for the State of Victoria and is produced in three editions.

VGG General is published each Wednesday and provides information regarding Acts of Parliament and their effective date of operation; Government notices; requests for tenders; as well as contracts and contracts accepted. Private notices are also published.

VGG Special is published any day when required for urgent or special Government notices. VGG Special is made available automatically to subscribers of VGG General.

VGG Periodical is published on Monday when required and includes specialised information eg. Medical, Dental, Pharmacist's Registers, etc.

Government Advertising

Publishing Details

The following Guidelines should be followed to ensure publication of Government material in the *Victoria Government Gazette*.

- Duplicate copies should be submitted for use by the Gazette Officer.
- Material submitted to the Executive Council for gazettal will normally be published in the following week's issue.
- Where urgent gazettal is required, contact:
Gerd Gaspar
Gazette Officer
Department of the Premier and Cabinet
2nd Floor 1 Treasury Place
Melbourne 3000
Telephone Inquiries (03) 651 5153
- Government advertising other than material for the consideration of the Executive Council should be forwarded to the Gazette Office no later than 9.30 am on Tuesday.
- Lengthy or complicated notices should be forwarded several days before publication.
- Proofs will be supplied only when requested or at the direction of the Gazette Officer.
- No additions or amendments to material for publication will be accepted by telephone.
- Double rates for advertising in the Special Gazette will apply.

Private Advertising

Publishing Details. Send copy to:

VGG Coordinator
Gazette Advertising
VGPO
66-112 Macaulay Road
North Melbourne
(PO Box 203 North Melbourne 3051)
Telephone inquiries (03) 320 0100
Fax No. (03) 328 1657

Advertising Rates and Payment

Single column × cm/part cm \$3.85
Double column × cm/part cm \$7.70
Full page \$161.70

All private advertising **MUST** be paid for in advance, prior to any gazettal. Cheques should be made payable to 'VGPO'.

Advertisers should note:

- There are approximately 20 words to each column centimetre depth.
- Signatures (in particular) and proper names must also be in block letters.
- All material should be double spaced.
- Advertisements can be faxed, and a cover sheet should be used, marked to the attention of the Gazette Coordinator.
- Documents not clearly prepared and in the exact format for gazettal will be returned to the sender unpublished.
- Late copy received at VGPO after 3.30 pm Tuesday will be placed in the following issue of VGG, irrespective of any date/s mentioned in the copy (unless otherwise advised).

Copy Deadline

11.00 am Tuesday (Normal Rates)
3.30 pm Tuesday (Double Rates)

Subscriptions

VGG is available by three subscription services:

General and Special—\$111.50 each year
General, Special and Periodical—\$128 each year
Periodical—\$67 each year

Subscriptions are payable in advance and accepted for a period of one year. All subscriptions are on a firm basis and refunds for cancellations will not be given.

All payments should be made payable to VGPO.

Subscription inquiries: (03) 320 0217
Bookshop Inquiries: (03) 663 3760

PROCLAMATIONS

Agricultural Chemicals Act 1958

PROCLAMATION

Prescribing Certain Organochlorine Insecticides to be Prohibited

Constituents of Agricultural Chemicals Used or Intended to be Used for Prescribed Purposes

I, J. Davis McCaughey, Governor of Victoria, acting with the advice of the Executive Council and under sections 6A and 10A of the *Agricultural Chemicals Act 1958*:

1. Revoke the Proclamation made on 11 April 1989 and published in the *Government Gazette* on 12 April 1989.

2. Amend the Proclamation made on 20 January 1987 and published in the *Government Gazette* on 21 January 1987 as amended by proclamations made on 28 July 1987, 29 November 1988, 30 May 1989 and 8 November 1989 and published respectively in the *Government Gazette* on 29 July 1987, 30 November 1988, 31 May 1989 and 8 November 1989 by deleting items 2, 6, 13 and 15 of the Proclamation made on 20 January 1987.

3. Revoke paragraph 3 of the Proclamation made on 28 July 1987 and published in the *Government Gazette* on 29 July 1987.

4. Define the following terms used in this Proclamation:

"farm land" means a property which is used wholly or mainly for the purpose of growing stock or crops, viticulture, horticulture or fruit growing.

"residential premises" means any building or part of a building used as or for the purposes of a private residence or residential flat and any outbuilding used in connection with those premises.

5. Prescribe the substances specified in column 1 of each item in the Schedule to be a prohibited constituent of any agricultural chemical used or intended to be used for any of the purposes set out in column 2 of that item provided that—

(a) where the substance is present in an agricultural chemical as an impurity or a contaminant and a standard has been prescribed for that chemical by proclamation under section 4 of the Act and a maximum level for the substance has been set in that standard, that substance is not prohibited by reason of this Proclamation;

(b) where an agricultural chemical is being used for a scientific experiment carried out by a person who has been issued with a permit under section 10B of the Act, that

substance is not prohibited by reason of this Proclamation.

Schedule

Column 1 Prohibited Substance	Column 2 Purpose
1. Aldrin	As an agricultural chemical for any use except as an insecticide used by a licensed pest control operator against subterranean termites— (i) on farm land applied to soil under a slab floor during construction of a building to be used solely for residential purposes; and (ii) on land other than farm land applied to soil to provide vertical or horizontal barriers for buildings during construction or existing buildings other than buildings used or intended to be used for housing animals or processing or storage of animal feed.
2. Chlordane	As an agricultural chemical for any use except by a licensed pest control operator— (a) as an insecticide against subterranean termites— (i) on farm land applied to soil under a slab floor during construction of a building to be used solely for residential purposes; and (ii) on land other than farm land applied to soil to provide vertical or horizontal barriers for buildings during construction or existing buildings other than buildings used or intended to be used for housing animals

- or processing or storage of animal feed;
- (b) as an insecticide against wood boring insects that is incorporated in the glue line treatment of plywood for use in the construction and repair of shipping containers.
3. Dieldrin As an agricultural chemical.
4. Heptachlor As an agricultural chemical for any use except as an insecticide used by a licensed pest control operator against subterranean termites—
- (i) on farm land applied to soil under a slab floor during construction of a building to be used solely for residential purposes; and
- (ii) on land other than farm land applied to soil to provide vertical or horizontal barriers for buildings during construction or existing buildings other than buildings used or intended to be used for housing animals or processing or storage of animal feed.
5. Lindane As an agricultural chemical from 1 January 1990.

Given under my hand and the seal of
Victoria on 19 December 1989

(L.S.) J. DAVIS McCAUGHEY

By His Excellency's Command

BARRY ROWE

Minister for Agriculture and Rural Affairs

Vegetation and Vine Diseases Act 1958

**PROCLAMATION FOR THE PURPOSE OF
PREVENTING THE SPREAD OF THE ELM
LEAF BEETLE PYRRHALTA LUTEOLA**

I, J. Davis McCaughey, Governor of Victoria, acting with the advice of the Executive Council and under section 5A of the *Vegetation and Vine Diseases Act 1958*—

1. Declare that there is danger of a plague of the parasite *Pyrrhalta luteola* (Elm Leaf Beetle) in the Mornington Peninsula region of Victoria.

2. Require every occupier or owner of land to give notice of the presence of the parasite *Pyrrhalta luteola* (Elm Leaf Beetle) on the land of which he is the occupier or owner to the Chief

Victoria Government Gazette

General Manager of the Department of Agriculture and Rural Affairs immediately the occupier or owner becomes aware that the parasite *Pyrrhalta luteola* (Elm Leaf Beetle) is present on the land of which he is the occupier or owner giving the following particulars—

- (a) name of the occupier or owner;
- (b) address of the occupier or owner;
- (c) telephone number of the occupier or owner;
- (d) location of the area or areas where the parasite is present.

3. Require every occupier or owner of land where the parasite *Pyrrhalta luteola* (Elm Leaf Beetle) is present to take the action specified by the Chief General Manager of the Department of Agriculture and Rural Affairs for the control, destruction or prevention of the spread of *Pyrrhalta luteola* (Elm Leaf Beetle) on the property.

Given under my hand and the seal of
Victoria on 19 December 1989

(L.S.) J. DAVIS McCAUGHEY

By His Excellency's Command

BARRY ROWE

Minister for Agriculture and Rural Affairs

Agricultural Chemicals Act 1958

PROCLAMATION

Deletion of Standard for Agricultural Chemicals

I, J. Davis McCaughey, Governor of Victoria, acting with the advice of the Executive Council and under sections 4 and 6A of the *Agricultural Chemicals Act 1958*, amend the Proclamation made on 10 August 1982 and published in the *Government Gazette* on 11 August 1982, as amended by the Proclamations made on 13 December 1983 and 7 February 1984, by deleting paragraph (c) in Column 2 of Item 18 of the Schedule to the Proclamation.

Given under my hand and the seal of
Victoria on 19 December 1989

(L.S.) J. DAVIS McCAUGHEY

By His Excellency's Command

BARRY ROWE

Minister for Agriculture and Rural Affairs

Agriculture Acts (General Amendment) Act 1989

**PROCLAMATION OF COMMENCEMENT
OF CERTAIN PROVISIONS**

I, J. Davis McCaughey, Governor of Victoria, acting with the advice of the Executive Council and under section 2 of the *Agriculture Acts (General Amendment) Act 1989*, fix 20 December 1989, as the day on which sections 1–6 (inclusive), 8–10 (inclusive), 12–16 (inclusive),

Victoria Government Gazette

18–23 (inclusive), 25 and 26 of the Act come into operation.

Given under my hand and the seal of
Victoria on 19 December 1989

(L.S.) J. DAVIS McCAUGHEY

By His Excellency's Command

BARRY ROWE

Minister for Agriculture and Rural Affairs

Fisheries (Amendment) Act 1989

PROCLAMATION OF COMMENCEMENT

I, J. Davis McCaughey, Governor of Victoria acting with the advice of the Executive Council and under section 2 (1) of the *Fisheries (Amendment) Act 1989*, fix Wednesday, 20 December 1989 as the day on which that Act with the exception of sections 7 and 9 comes into operation.

Given under my hand and the seal of
Victoria on 19 December 1989

(L.S.) J. DAVIS McCAUGHEY

By His Excellency's Command

KAY SETCHES

Minister for Conservation, Forests and Lands

Mental Health Act 1986

REVOCATION OF PROCLAMATION

I, J. Davis McCaughey, Governor of Victoria, acting with the advice of the Executive Council and under section 94 (4) (b) of the *Mental Health Act 1986*, and all other enabling powers declare that the premises previously known as Lakeside Hospital Ballarat including Ward 27 and deemed to be proclaimed as an approved psychiatric hospital under section 94 (3) of the *Mental Health Act 1986* is revoked from 29 December 1989.

Given under my hand and the seal of
Victoria on 19 December 1989

(L.S.) J. DAVIS McCAUGHEY

By His Excellency's Command

CAROLINE HOGG

Minister for Health

National Parks Act 1975

PROCLAMATION

I, J. Davis McCaughey, Governor of Victoria, acting with the advice of the Executive Council and under section 19AA (2) (aa) of the *National Parks Act 1975*, proclaim that the whole of the Park Regulations 1984, No. 407 apply to the lands described in the schedule hereunder over which possession has been taken pursuant to the compulsory acquisition of the land.

Schedule

The lands in the Parish of Fingal described in Notices of Compulsory Acquisition of Land (5),

G 50 20 December 1989 3289

published in the *Victoria Government Gazette* of
3 July 1989, now comprising—

- (a) 14 hectares, more or less, being part of Lot 2 on Plan of Subdivision No. 149681 F being the balance of the land described in Certificate of Title Volume 9616, Folio 496 and the land contained in Plan of Consolidation No. 168453A and described in Certificate of Title Volume 9851, Folio 880;
- (b) 39.8 hectares, more or less, being Lots 13 and 14 on Plan of Subdivision No. 212821 and being the land described in Certificates of Title Volume 9852, Folios 304 and 305;
- (c) 7.593 hectares, more or less, being part of Crown Allotment 9B, Section C, and being part of the land described in Certificate of Title Volume 7577, Folio 156;
- (d) 9.849 hectares, more or less, being part of Lot 1 on Plan of Subdivision No. 143721 and being the land described in Certificate of Title Volume 9530, Folio 794;
- (e) 148 hectares, more or less, being Lots 1 to 11 (inclusive) and Lightwood Road on Plan of Subdivision No. 212820 and being the land described in Certificates of Title Volume 9849, Folios 889 to 900 (inclusive)—89/3758.

Given under my hand and the seal of
Victoria on 12 December 1989

(L.S.) J. DAVIS McCAUGHEY

By His Excellency's Command

KAY SETCHES

Minister for Conservation, Forests and Lands

Land Act 1958

PROCLAMATION OF ROAD

I, J. Davis McCaughey, Governor of Victoria, acting with the advice of the Executive Council and under section 25 (3) (c) of the *Land Act 1958*, proclaim as road the following land:

MUNICIPAL DISTRICT OF THE SHIRE OF
KORONG

INGLEWOOD—The land in the Township of Inglewood, Parish of Inglewood, shown as Crown Allotments 47 and 48A, Section 15 and Crown Allotment 8A, Section 26 on Certified Plan No. 109070 lodged in the Central Plan Office—(L6-4136).

Given under my hand and the seal of
Victoria on 12 December 1989

(L.S.) J. DAVIS McCAUGHEY

By His Excellency's Command

KAY SETCHES

Minister for Conservation, Forests and Lands

3290 G 50 20 December 1989

*Crimes Legislation (Miscellaneous
Amendments) Act 1989*

PROCLAMATION

I, J. Davis McCaughey, Governor of Victoria, acting with the advice of the Executive Council and under section 2 (1) of the *Crimes Legislation (Miscellaneous Amendments) Act 1989* fix 1 January 1990 as the day on which sections 11, 12 and 13 of that Act shall come into operation.

Given under my hand and the seal of
Victoria on 20 December 1988

(L.S.) J. DAVIS McCAUGHEY

By His Excellency's Command

ANDREW McCUTCHEON

Attorney-General

Crimes (Fingerprinting) Act 1988

PROCLAMATION

I, J. Davis McCaughey, Governor of Victoria, acting with the advice of the Executive Council and under section 2 of the *Crimes (Fingerprinting) Act 1988* fix 1 January 1990 as the day on which sections 1, 2, 3, 4, 5, 7 (except paragraph (b)), 8 and 9 of that Act shall come into operation.

Given under my hand and the seal of
Victoria on 20 December 1989

(L.S.) J. DAVIS McCAUGHEY

By His Excellency's Command

ANDREW McCUTCHEON

Attorney-General

Mental Health Act 1986

PROCLAMATION

I, J. Davis McCaughey, Governor of Victoria, acting with the advice of the Executive Council and under section 94 of the *Mental Health Act 1986*, proclaim that the premises known as Lakeside Hospital Ballarat excluding Ward 27 to be an approved psychiatric hospital from 29 December 1989.

Given under my hand and the seal of
Victoria on 19 December 1989

(L.S.) J. DAVIS McCAUGHEY

By His Excellency's Command

CAROLINE HOGG

Minister for Health

Victoria Government Gazette

*Crimes Legislation (Miscellaneous
Amendments) Act 1989*

PROCLAMATION

I, J. Davis McCaughey, Governor of Victoria acting with the advice of the Executive Council and under section 2 (1) of the *Crimes Legislation (Miscellaneous Amendments) Act 1989* fix 20 December 1989 as the day on which sections 40, 43, 44, 45, 46, 47, 48 and 54 of that Act shall come into operation.

Given under my hand and the seal of
Victoria at Melbourne on 19 December
1989

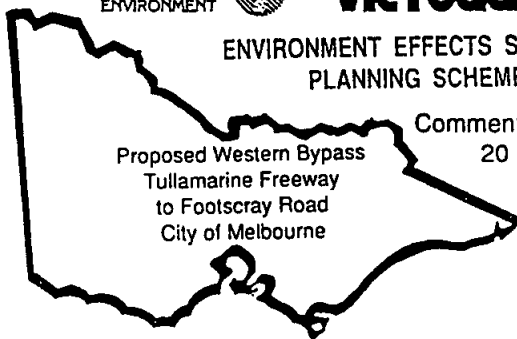
(L.S.) J. DAVIS McCAUGHEY

By His Excellency's Command

ANDREW McCUTCHEON

Attorney-General

GOVERNMENT NOTICES

MINISTRY FOR
PLANNING AND
ENVIRONMENT**vic roads** ENVIRONMENT EFFECTS STATEMENT AND
PLANNING SCHEME AMENDMENTSComments invited by
20 March 1990Proposed Western Bypass
Tullamarine Freeway
to Footscray Road
City of Melbourne

Environment Effects Act 1978

ENVIRONMENT EFFECTS
STATEMENT

VIC ROADS has been investigating the location and form of the Western Bypass, a road link between Tullamarine Freeway and Footscray Road, and has prepared an Environment Effects Statement (EES). The project will improve road access at the western end of the Central Activities District and will link major radial routes including Tullamarine Freeway, Flemington Road, Mt Alexander Road, Dynon Road and Footscray Road.

- The recommended alignment for the Western Bypass proposal provides a new road link, closely following the Moonee Ponds Creek, extending from the Tullamarine Freeway to Footscray Road.
- From the Tullamarine Freeway the alignment enters a tunnel from Mt Alexander Road to Racecourse Road.
- South of Racecourse Road the alignment occupies the Upfield rail reserve and returns to ground level between Alfred and Sutton Streets.
- From Mark Street the alignment rises up on structure to pass over Macaulay Road, Arden Street, Dynon Road and the railways.
- Access to the Bypass would be provided at Racecourse Road, Dynon Road and Footscray Road.

Planning and Environment Act 1987

MELBOURNE PLANNING SCHEME -
AMENDMENT L39PORT OF MELBOURNE PLANNING
SCHEME - AMENDMENT L2

The Minister for Planning and Environment has prepared the above amendments to the Planning Schemes, which provide for the future construction of the Western Bypass between Tullamarine Freeway and Footscray Road.

The amendments are:

- a new road reservation from the southern terminal of Tullamarine Freeway to Footscray Road including the deletion of part of the Upfield rail line south of Flemington Road
- rezonings of land in the vicinity of the Western Bypass including the deletion of road reservations made redundant by this proposal.

VIEWING LOCATIONS: The EES, Technical Supplements and the Planning Scheme Amendments are on exhibition from Wednesday 20 December 1989 to Tuesday 20 March 1990 at the following locations:

- City of Melbourne, Town Hall, Swanston Street, Melbourne.
- The Ministry for Planning and Environment Information Centre, Ground Floor, 477 Collins Street, Melbourne.
- VIC ROADS, Head Office, 60 Denmark Street, Kew.

Information about the proposal is also available at these additional locations:

- Municipal libraries in the Cities of Melbourne, Brunswick, Essendon, Port Melbourne and South Melbourne.

3292 G 50 20 December 1989

Victoria Government Gazette

- State Library Reference and Information Centre, Ground Floor, 328 Swanston Street, Melbourne.
- Environment Centre, 247 Flinders Lane, Melbourne.
- City of Port Melbourne, 333 Bay Street, Port Melbourne
- VIC ROADS Carlton Office, Lygon Street (Cnr. Princes Street), Carlton

Copies of the EES can be purchased from VIC ROADS at a cost of \$10 and \$15 for the set of eight Technical Supplements. These are available for sale at the public display or from VIC ROADS Corporate Affairs Section, Ground Floor, 60 Denmark Street, Kew (telephone 860 2430).

VIC ROADS has also prepared a public display containing large scale plans in addition to the EES and the Planning Scheme Amendments. This will be at the following locations on the dates indicated.

- Kensington Community Health Centre, 12 Gower Street, Kensington, Monday 5 February to Wednesday 7 February.
- North Melbourne Community Centre, 49-53 Buncle Street, North Melbourne, Thursday 8th February to Saturday 10th February.
- Melbourne Town Hall, Swanston Street, Melbourne, Monday 12th February to Monday 19 February.
- Flemington Library, 313 Racecourse Road, Flemington, Tuesday 20 February to Saturday 24 February.

The display will not be open on Sundays. A brochure, detailing opening times for the display is available from Bob Stewart on 860 2088.

SUBMISSIONS: Submissions on all documents are invited from interested parties until 20 March 1990. Any submissions lodged will be considered as a formal submission on both the EES and the Amendments.

Submissions should be forwarded to:

Minister for Planning and Environment
Attention: Chief Assessment Officer
Ministry for Planning and Environment
477 Collins Street
MELBOURNE Vic 3000

Following the public exhibition period and receipt of submissions, the Minister for Planning and Environment may appoint an independent panel at which persons may be heard in respect of individual submissions. Persons lodging submissions should state whether or not they wish to be heard at the panel hearing.

The persons appointed to any panel by the Minister for Planning and Environment will provide a report on the EES and the Planning Schemes Amendments to the Minister, who in turn will provide an assessment of the environmental effects to the Minister for Transport.

M WELLER
ACTING ASSISTANT MANAGER
PLANNING CO-ORDINATION BRANCH

Survey Co-ordination Act 1958
PLACE NAMES COMMITTEE
Assignment of Place Names

Subsequent to the publication of a Notice of Proposal to Assign Place Names, the following place names are assigned pursuant to the provisions of the *Survey Co-ordination Act 1958*.

<i>Place Names</i>	<i>Location</i>
Stephen Calleja Reserve	City of Sunshine. Reserve between Lots 1329 and 1328 Opie Road, St. Albans.
Val Boyd Reserve	City of Knox. Reserve situated on the corner of Victoria and Chaundy Streets, Ferntree Gully.
Reta Matthews Reserve	City of Knox. Reserve located in Burke Road, Ferntree Gully.
Roy Pitman Plantation	City of Croydon. Reserve in the triangular portion of bushland on Lincoln Road, east of the railway bridge in Dorset Road.
J. M. Irvine Memorial Sports Reserve	Shire of Warrnambool. Reserve consisting of Crown Allotments 13, 14 and 15 adjacent to the Allansford-Peterborough Road in the Township of Peterborough.

<i>Place Names</i>	<i>Location</i>
Tom Kneen Walk	Walking track up the North West Spur of Mount Feathertop in the Bogong National Park.
Paratea Reserve	City of Frankston. Reserve at the corner of Paratea Avenue and Rosedale Grove.
Pierce Reservoir	Reservoir located adjacent to the Glendrouitt Road in the Shire of Gisborne.
Klug Walk	Borough of Queenscliffe. Access track from a small park (being created) to the beach in Lonsdale Bay.
Walhalla Historic Area	Reserve in the Shire of Narracan.
Kath Roberts Reserve	Shire of Pakenham. Reserve in Kathleen Court, Beaconsfield.
Hogben/Meckiff Oval	City of Mordialloc. Reserve bounded by Remo Street and Venice Street.
Altona Coastal Park	City of Altona. Park adjacent to the north of the Kororoit Creek west of Altona Road.
Seymour Special School	The name Kallemondah Special Development School is taken away and the name Seymour Special School assigned.
Merriang Special Development School	The name Whittlesea Day Training Centre is taken away and the name Merriang Special Development School assigned.
Tate Street-Geelong Primary School	The name Geelong Primary School is taken away and the name Tate Street-Geelong Primary School assigned.
Bulleen Heights School	The name Bulleen Special School is taken away and Bulleen Heights School assigned.
Eureka Primary School	The name Ballarat East Primary School is taken away and Eureka Primary School assigned.
Graham Street Primary School	The name Port Melbourne Primary School is taken away and Graham Street Primary School assigned.
Nelson Park School	The name Geelong Special School is taken away and Nelson Park School assigned.
Nullawarre and District Primary School	The name Nullawarre Primary School is taken away and Nullawarre and District Primary School assigned.
Whale Nursery, Logans Beach	City of Warrnambool. Small bay which is the calving area of the Southern Right Whales.
Keilor Downs	City of Keilor. Extension of boundaries of Keilor Downs to include the area that is unofficially known as Kealba Park.
Cremorne	Suburb bounded by Punt Road, Yarra River, Church Street and Swan Street in the City of Richmond.

NOTICE OF PROPOSAL TO ASSIGN PLACE NAMES

The Place Names Committee gives notice that it proposes to assign the undermentioned place names pursuant to the provisions of the *Survey Co-ordination Act 1958*. Any objections to a proposal must be in writing (stating the reasons) and be lodged with the Secretary to the Committee within two months of publication of this notice.

<i>Place Names</i>	<i>Location</i>
Chapman Retarding Basin	Proposal by the Dandenong Valley Authority to name a retarding basin located in Mulgrave.
H. Weaver Reserve	Proposal by the City of Altona to name a reserve bounded by Bent Street, Esplanade, and Pier Street, Altona.

<i>Place Names</i>	<i>Location</i>
Egan Reserve	Proposal by the City of Coburg to name a piece of land between the Merri Creek and the houses at the rear of Butler Grove and Danny Street, Coburg East.
Middle Gully Reserve	Proposal by the Shire of Gisborne to name a reserve in Smith Street Macedon.
Ashwood School	Proposal by the Ministry of Education to take away the name Ashwood Special School and assign the name Ashwood School.
Paddys Ranges Paddys Ranges State Park	Proposals from the Minister for Conservation, Forests and Lands to change the name of Paddy Ranges to "Paddys Ranges" and to name the State Park "Paddys Ranges State Park".
Southbank	Proposal from the Minister for Planning and Environment to name an area bounded by the Yarra River, Charles Grimes Bridge/Montague Street, the Westgate Freeway and St. Kilda Road, South Melbourne.
William J. Bardoel Park	Proposal from the City of Springvale to name a park on Kingston Drive, Dingley.

A proposal has been received from the Ministry of Education to re-name the following post-primary schools to Secondary Colleges.

<i>Present Name</i>	<i>Proposed Name</i>
Ballam Park Technical School	Ballam Park Secondary College
Brighton Technical School	Brighton Bay Secondary College
Cranbourne High School	Cranbourne Secondary College
Cranbourne Meadows Technical School	Lyndhurst Secondary College
Dandenong Technical School	Dandenong Valley Secondary College
Doveton High School	Joseph Banks Secondary College
Hastings High School	Western Port Secondary College
Karingal High School	Karingal Secondary College
Koo-wee-rup High School	Koo-wee-rup Secondary College
Oakleigh Technical School	Oakleigh Secondary College
Pakenham High Technical School	Pakenham Secondary College
Westall High School	Westhall Secondary College
Casterton High School	Casterton Secondary College
Corio North High School	Flinders Peak Secondary College
Derrinallum High School	Derrinallum Secondary College
Geelong Technical School	South Barwon Secondary College
Grovedale Technical High School	Grovedale Secondary College
Hamilton Technical School	Hamilton Secondary College
Hawkesdale High School	Hawkesdale Secondary College
Matthew Flinders Girls High School	Matthew Flinders Girls Secondary College
Mortlake High School	Mortlake Secondary College
Warrnambool High School	Warrnambool Secondary College
Warrnambool Technical School	Brauer Secondary College
Warrnambool North Technical School	Warrnambool North Secondary College
Ballarat North Technical School	Midlands Secondary College
Beaufort High School	Beaufort Secondary College
Lake Bolac High School	Lake Bolac Secondary College
Murtoa High School	Murtoa Secondary College
Wendouree High Technical School	Wendouree Secondary College
Boronia High School	Tormore Secondary College
Brandon Park Technical School	Brandon Park Secondary College
Croydon High School	Croydon Secondary College

<i>Present Name</i>	<i>Proposed Name</i>
Ferntree Gully High School	Ferntree Gully Secondary College
Ferntree Gully Technical School	Glenfern Secondary College
Glen Waverley High School	Glen Waverley Secondary College
Knox Technical School	Knox Secondary College
Lilydale High School	Lilydale Secondary College
Lilydale Technical School	Lilydale Heights Secondary College
Mooroolbark High School	Mooroolbark Heights Secondary College
Mooroolbark Technical School	Mooroolbark Secondary College
Mt Evelyn Technical School	Mt Evelyn Secondary College
Pembroke High School	Pembroke Secondary College
Swinburne Technical School	Swinburne Secondary College
Upper Yarra High Technical School	Upper Yarra Secondary College
Wantirna High School	Wantirna Secondary College
Wellington High School	Wellington Secondary College
Whealers Hill High School	Whealers Hill Secondary College
Cann River Higher Elementary School	Cann River P-12 College
Foster and District High School	South Gippsland Secondary College
Leongatha High School	Leongatha Secondary College
Maffra High School	Maffra Secondary College
Mallacoota Higher Elementary School	Mallacoota P-12 College
Moe High School	Moe Secondary College
Orbost High School	Orbost Secondary College
Traralgon Technical School	Traralgon Heights Secondary College
Warragul Technical School	Warragul Secondary College
Yallourn Technical School	Yallourn Secondary College
Broadford High School	Broadford Secondary College
Cobram High School	Cobram Secondary College
Corryong High School	Corryong Secondary College
Kyabram High School	Kyabram Secondary College
Mansfield High School	Mansfield Secondary College
Mooroopna High School	Mooroopna Secondary College
Myrtleford High School	Myrtleford Secondary College
Nathalia High School	Nathalia Secondary College
Numurkah High School	Numurkah Secondary College
Rushworth High School	Rushworth Secondary College
Shepparton South Technical School	Shepparton South Secondary College
Shepparton Technical School	North Shepparton Secondary College
Wanganui Park High School	Wanganui Park Secondary College
Wangaratta Technical School	Wangaratta Secondary College
Wodonga West High School	Wodonga West Secondary College
Yarrawonga High School	Yarrawonga Secondary College
Baxter Technical School	Mount Erin Secondary College
Bonbeach High School	Bonbeach Secondary College
Chandler High School	Chandler Secondary College
Cleeland High School	Cleeland Secondary College
Dandenong Technical School	Dandenong Valley Secondary College
Doveton High School	Joseph Banks Secondary College
Keysborough Technical School	Keysborough Secondary College
Lyndale High School	Lyndale Secondary College
Moorleigh High School	Moorleigh Secondary College
Parkdale High School	Parkdale Secondary College
Waverley High School	Waverley Secondary College
Avondale High School	Avondale Secondary College
Broadmeadows West Technical School	Hillcrest Secondary College
Buckley Park High School	Buckley Park Secondary College
Coburg Technical School	Coburg North Secondary College
Craigieburn Post Primary School	Craigieburn Secondary College

Present Name	Proposed Name
Deer Park High School	Deer Park Secondary College
Fawknor High School	Fawknor Secondary College
Fawknor Technical School	Moomba Park Secondary College
Gisborne High Technical School	Gisborne Secondary College
Kealba High School	Kealba Secondary College
Keilor Downs Post Primary School	Keilor Downs Secondary College
Keilor Heights High School	Keilor Heights Secondary College
Kings Park High School	Kings Park Secondary College
Lalor High School	Lalor Secondary College
Lalor North High School	Lalor North Secondary College
Lalor Technical School	Peter Lalor Secondary College
Maribyrnong High School	Maribyrnong Secondary College
Newlands High School	Newlands Secondary College
Preston Girls High School	Preston Girls Secondary College
Richmond Girls High School	Richmond Girls Secondary College
St. Albans High School	St. Albans Secondary College
St. Albans Technical School	Jamieson Park Secondary College
Sunbury High School	Sunbury Secondary College
Sunbury Post Primary School	Sunbury Downs Secondary College
Sunshine North Technical School	Sunshine North Secondary College
Thomastown High School	Thomastown Secondary College
Thornbury High School	Thornbury Secondary College
Tottenham Technical School	Tottenham Community Secondary College
Williamstown Technical School	Williamstown North Secondary College

Place Names Committee
C/- Division of Survey and Mapping
2 Treasury Place
Melbourne 3002

KEVIN GALLAGHER, Secretary

Private Agents Act 1966 NOTICE OF RECEIPT OF APPLICATIONS FOR LICENCES Any objections to the applications below should be in accordance with the Private Agents Act 1966 s.12 and Private Agents Regulations 1988, reg. 16.					
Full Name of Applicant/Nominee	Residential Address	Name of Firm or Corporation	Address for Registration	*Licence Type	Hearing Date and Court
Holt, Annette Joy	2 Joan St, Ardeer		24/155 Hyde St, Footscray	W	31.1.90
Bradford, Gayle Elizabeth	399 Dorset Rd, Croydon		399 Dorset Rd, Croydon	G	Williamstown 18.1.90
Paku, Michael James	144 St Vigens Rd, Reservoir		54 Wingrove St, Albington	W	Ringwood 31.1.90
Pataki, Frank	54 Tunstall Rd, Donvale		54 Tunstall Rd, Donvale	"	Heidelberg
Nulton, James Francis	11 Bowerbird Pl, Carrum Downs	Peninsula Security	1/13 Newington Ave, West Rosebud	"	" 15.1.90
Bodovsky, Peter	5 Felgate Pde, Vermont South	Nationwide ALEF	167 McKinnon Rd, McKinnon	"	Dromana 24.1.90
Vladimir, Helen	39 Station Rd, Seddon	" "	" " "	"	Oakleigh
Hart, Harold	45 Porter Rd, Heidelberg	" "	" " "	"	"
McKillop, Ian	33 Madeleine Rd, Clayton	Theatrical Security Services	1 Dalkeith Crt, Wheelers Hill	"	"
Bloxidge, Peter	29 Stewart Rd, Nth Clayton	VS Security	29 Stewart Rd, Nth Clayton	G	11.1.90
Bugeja, Colin John	14 Crown Crt, St Albans		28 Orleans Rd, Avondale Heights	W	23.1.90
Rapson, Robert Stanley	17 Beatty St, Reservoir		17 Beatty St, Reservoir	G	Sunshine 17.1.90
Kazi, Mohammed Afzal	140/510 Lygon St, Carlton	Mayne Nickless Ltd.	390 St Kilda Rd, Melbourne	W	Preston 23.1.90
Berg, Ralph	111/44 Barkly St, St Kilda		111/44 Barkly St, St Kilda	G	Prasman 5.1.90
Athan, Peter	91 Bakers Rd, Dandenong	Mayne Nickless Ltd.	390 St Kilda Rd, Melbourne	W	22.1.90
Memedoski, Kanan	42 Spring St, Thomastown	" "	" " "	"	23.1.90
Woodhams, Gregory James	23 Hann St, Pearcedale		23 Hann St, Pearcedale	G	10.1.90
Dibbin, Craig Steven	68 Eloners Rd, Noble Park	Warke's Security Service	27 Singleton Dve, Mulgrave	W	Dandenong 17.1.90
					Springvale

*Licence Type: CA—Commercial Agent; CS—Commercial Sub-Agent; P—Process Server; IA—Inquiry Agent; G—Guard Agent; W—Watchman

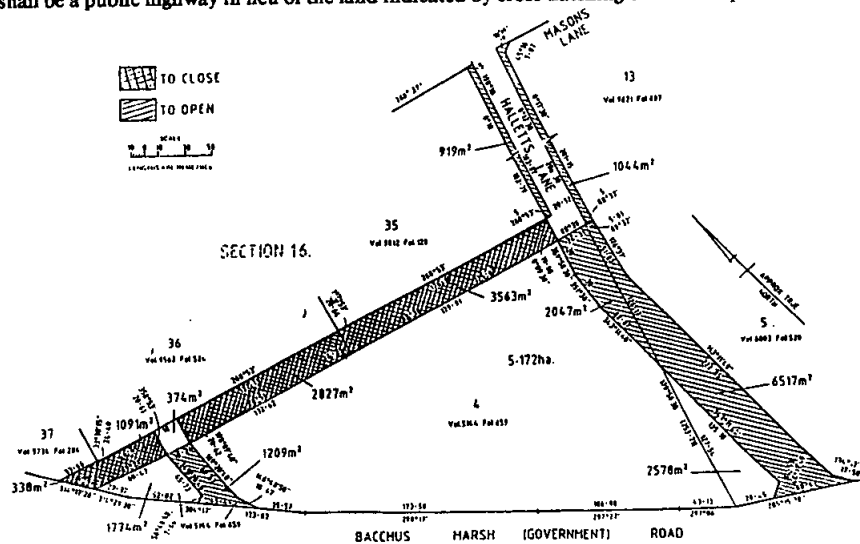
PRIVATE AGENTS—continued

Full Name of Applicant/Nominee	Residential Address	Name of Firm or Corporation	Address for Registration	†Licence Type	Hearing Date and Court
Gray, Gerald Powell	102 Dianne Avenue, Craigieburn		32 Chevron Crt, Seaford	"	25.1.90 Broadmeadows
Johnson, Steven Edward	2/1092 Malvern Rd, Armadale	Timothy Simon	44 Regal Ave, Thomastown	"	8.1.90 Box Hill
Kyranakis, George	23 North St, Richmond	Rutter	1 Mt. Pleasant Rd, Nunawading	"	17.1.90 Oakleigh
Cullen, Barry	31 Macrina St, Oakleigh	Nationwide ALEF	167 McKinnon Rd, McKinnon	W	"
Panagopoulos, Fotios	51 Perth St, Prahran	"	"	"	"

*Licence Type: CA—Commercial Agent; CS—Commercial Sub-Agent; P—Process Server; IA—Inquiry Agent; G—Guard Agent; W—Watchman

ROAD DEVIATION ORDER—SHIRE OF MAFFRA

Pursuant to the provisions of sections 522 and 526 of the *Local Government Act 1958*, the Council of the Shire of Maffra directs that the land in the Parish of Woolenook indicated by hatching on the plan hereunder, which has been purchased, taken or acquired by it, shall be a public highway on or from the date of publication of this Order in the *Government Gazette* and declares that such land shall be a public highway in lieu of the land indicated by cross-hatching on the said plan.



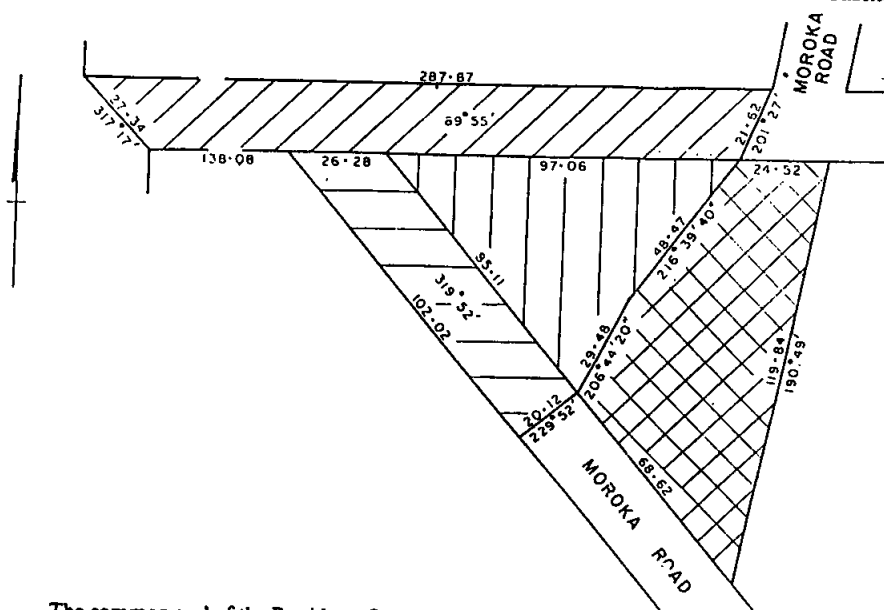
The common seal of the President, Councillors and Ratepayers of the Shire of Maffra was hereto affixed 11 July 1989:

P. A. CAMERON, President
M. J. HOWSON, Councillor
M. COLLINS, Shire Secretary

Confirmed by the Governor in Council, 19 December 1989—NEIL MORROW, Clerk of the Executive Council.

SHIRE OF BACCHUS MARSH
Road Deviation Order

Pursuant to the provisions of sections 522 and 526 of the *Local Government Act 1958*, the Council of the Shire of Bacchus Marsh hereby directs that the land in the Parish of Korkperrimul indicated by hatching on the plan hereunder which has been purchased taken or acquired by it, shall be a public highway on and from the date of publication of this Order in the *Government Gazette* and declares that such land shall be a public highway in lieu of the land indicated by cross-hatching on the said plan.



The common seal of the President, Councillors and Ratepayers of the Shire of Bacchus Marsh was hereto affixed 17 August 1989:

DELWYN B. LEGGATT, Councillor

A. ARNOLD, Councillor

LEN DE AROUGE, Deputy Secretary

Confirmed by the Governor in Council, 19 December 1989—NEIL MORROW, Clerk of the Executive Council.

MELBOURNE AND METROPOLITAN BOARD OF WORKS

Notice to the Owners of Tenements in the Undermentioned Streets and the Private Streets, Lanes, Courts and Alleys opening thereto. The main pipe in the said streets being laid down, the owners of all tenements situated as under are hereby required on or before 22 January 1990 to cause a proper pipe and stock cocks to be laid so as to supply water within such tenements from the main pipe.

Altona

Dohertys Road, from Grieve Parade westwards 350 metres.

Merton Street, from 32 metres south of Brown Avenue further southwards 57 metres.

Merton Street, from 18 metres south of Knightsbridge Avenue further southwards 114 metres.

Baldwin Road, from Pinnacle Road southwards 185 metres.

Kearsley Court, the total street from Baldwin Road southwards, eastwards, northwards, northwestwards and northwards.

Broadmeadows

Fordson Road, from Berwick Road southwards 246 metres.

Bulla

Banbury Crescent, from Watchet Court westwards 104 metres.

Barrymore Road, from Greenvale Drive (east arm) westwards 741 metres.

Elgin Road, from Barrymore Road southwestwards 140 metres.

Mossgiel Avenue, from Elgin Road eastwards 210 metres.

Maclean Court, the total street from Mossgiel Avenue northwards.

Ivanhoe Court, the total street from Mossgiel Avenue northwards and eastwards.

Diamond Valley

Chisholm Court, the total street from James Cook Drive northwards.

Glengully Road, from Blackwattle Court westwards 98 metres.

Banksia Rise, the total street from Glengully Road southeastwards.

Victoria Government Gazette

Heidelberg

Jedem Close, from Bannockburn Road eastwards 150 metres.

Keilor

Hallmark Place, from Willys Avenue southwestwards and northwestwards 111 metres.

Chalotte Court, from Truro Crescent northwestwards 43 metres.

Truro Crescent, from 34 metres south of Verona Drive further southwestwards 300 metres.

Golden Grove Court, from Truro Crescent southeastwards and northeastwards 188 metres.

Fergus Court, the total street from Spellman Avenue northwestwards, northeastwards and southwestwards.

Gibson Court, the total street from Spellman Avenue northwestwards, northeastwards and southwestwards.

Spellman Avenue, from 37 metres southwest of Hodder Court further southwestwards 198 metres.

The Strand, the total street from Parkside Avenue southwards, northwestwards and northeastwards.

Westleigh Place, the total street from Parkside Avenue southwards and northeastwards.

Parkside Avenue (west arm), from Sterling Drive southwards and southeastwards 283 metres.

Sibyl Court, the total street from Stockwell Crescent westwards.

Malster Court, the total street from Stockwell Crescent westwards.

Tulloch Court, the total street from Stockwell Crescent northwards.

Stockwell Crescent, from Lady Nelson Way southeastwards.

Reserve, from Stockwell Crescent (northeast corner of lot 906) southwestwards 51 metres.

Jury Court, the total street from Saratoga Crescent northwestwards.

Zulu Retreat, the total street from Saratoga Crescent southwestwards, northwestwards and southeastwards.

Bravo Close, the total street from Saratoga Crescent southwestwards, northwestwards and southeastwards.

Oncidium Gardens, the total street from Saratoga Crescent southeastwards, southwestwards, northwestwards and southeastwards.

Saratoga Crescent (south arm), from Copernicus Way southwestwards and northwestwards 599 metres.

G 50 20 December 1989 3299

Willys Avenue, from Copernicus Way northeastwards 35 metres.

Copernicus Way, from 33 metres northwest of Roseberry Avenue further northwestwards 236 metres.

Rivoli Court, the total street from Willys Avenue northwestwards.

Willys Avenue, from 37 metres southwest of Marriot Road further southwestwards 298 metres.

Hyperno Court, the total street from Darebin Avenue southeastwards.

Copernicus Way, from Lady Nelson Way southwards and southeastwards 451 metres.

Karu Court, the total street from Willys Avenue northwestwards and northeastwards.

Darebin Avenue, the total street from Copernicus Way northeastwards.

Haricot Court, the total street from Saratoga Crescent northeastwards.

Kiwi Retreat, the total street from Saratoga Crescent southwestwards, northwestwards and southeastwards.

Trident Close, the total street from Saratoga Crescent southwestwards, northwestwards and southeastwards.

Saratoga Crescent (north arm), from Copernicus Way westwards and southwestwards 185 metres.

Lillydale

Hartley Road, from Jumping Creek Road northwards 223 metres.

Moser Road, from Hartley Road southeastwards and southwards 278 metres.

Olinda-Monbulk Road, from 310 metres southeast of Woolrich Road further southeastwards and southwards 471 metres.

Edinburgh Road, from 388 metres south and southeast of Allenby Road northeastwards and northwards 46 metres.

Sherbrooke

Yarilla Road, from 5 metres northwest of Hethersett Road further northwestwards and northeastwards 142 metres.

Lockwood Road, from 104 metres southeast of Huon Road further southeastwards and southwestwards 286 metres.

Aurora Rise, from Mason Grove northeastwards and northwestwards 145 metres.

Mason Grove, from Mount Dandenong Tourist Road northwestwards 103 metres.

Werribee

Trade Place, the total street from Cherry Lane southwards.

3300 G 50 20 December 1989

Gaye Court, from 38 metres north of Doris Drive further northwards 124 metres.

Jeni Court, from 28 metres northeast of Doris Drive further northeastwards 60 metres.

Jeni Court, from the southeast corner of lot 120 westwards and northwestwards (through the reserve into Gaye Court) 134 metres.

Greenshank Court, from Silvereye Crescent northeastwards 160 metres.

Weebill Court, from Silvereye Crescent northeastwards 130 metres.

Silvereye Crescent, from 32 metres southeast of Rosella Avenue further southeastwards 178 metres.

Flemington Crescent, from Thoroughbred Avenue southwestwards 77 metres.

Thoroughbred Avenue, from Bulban Road northwestwards 230 metres.

Melaleuca Drive, from Bethany Road northeastwards 100 metres.

Moorillah Street, from Bethany Road northeastwards 196 metres.

Bethany Road, from 84 metres northwest of Yandina Road further northwestwards 374 metres.

Mirambeek Road, from Moorillah Street northwestwards and northwards 232 metres.

Whittlesea

Mimosa Road, from 20 metres northeast of Maybury Drive further northeastwards 236 metres.

Pensbury Avenue, from Mimosa Road northwards 126 metres.

Stradella Close, the total street from Pensbury Avenue eastwards.

Jacaranda Road, the total street from Mimosa Road southwards.

Longwood Drive, from Bromley Place southeastwards 165 metres.

Dicello Rise, the total street from Longwood Drive northeastwards.

Supply Drive, from Childs Road northwards 198 metres.

Lionheart Court, the total street from Supply Drive eastwards.

Elaine Close, the total street from Supply Drive eastwards.

Dated 12 December 1989

D. J. KNIPE
Assistant General Manager
Management Services

REGULATIONS

Olinda Gold Course Reserve

I, Kay Setches, Her Majesty's Minister for Conservation, Forests and Lands in and for the

Victoria Government Gazette

State of Victoria, in pursuance of the powers conferred on me by section 13 of the *Crown Land (Reserves) Act 1978* do hereby make the following Regulations for or with respect to the area of land in the Parish of Monbulk, temporarily reserved for Public Recreation by Order in Council of 28 November 1989 (vide *Government Gazette* dated 29 November 1989 herein known as the "Reserve").

The Reserve has been placed under the control of Committee of Management (hereinafter referred to as the "Committee") with full power and authority to enforce these Regulations.

Regulations

1. For the purpose of these Regulations—

"Act" means the *Crown Land (Reserves) Act 1978*.

"Appointed Officer" means a person specially authorised in writing by the Committee for the purposes of these Regulations and (except for the purpose of receipt of any fees or the grant, variation or revocation of any permit) also includes any member of the Police Force and any person appointed or deemed to be appointed under section 83 of the *Conservation, Forests and Lands Act 1987*.

"Firearm" includes any rifle, gun, pistol, air pistol or airgun, bow and arrow, catapult or any other implement designed to discharge missiles capable of injuring, damaging or destroying any person, animal or thing.

"Golf Course" means the land set aside by the Committee for the purpose of playing golf.

"Lessee" means a person who in respect of land within the reserve holds a lease granted under the *Crown Land (Reserves) Act 1978*.

"Licensee" means a person who in respect of land within the reserve holds a licence under the *Crown Land (Reserves) Act 1978*.

"Litter" includes any bottle, carton, package, paper, glass, food, offal animal carcass or other refuse or rubbish.

"Permit" includes any authority, approval, consent, permission, receipt, ticket or the like given, granted or issued under these Regulations.

"Regional Manager" means the Regional Manager of the Dandenong Region of the Department of Conservation, Forests and Lands whose office is at 205 Thomas Street, Dandenong.

2. (1) Any member of the Committee or appointed officer may order any person to leave the reserve who has offended against decency as regards dress, language or conduct.

(2) Any Conservation, Forests and Lands officer may order any person to leave the reserve when in the opinion of the officer this is desirable for fire protection purposes or for reasons of safety.

(3) A person shall comply forthwith with any order given under sub-regulation (1) or (2).

3. (1) The Committee, with the approval of the Regional Manager, may fix parking fees payable in respect of any bus, van, motor car, motor cycle, caravan, trailer or any other vehicle parked within the reserve as for time to time is determined.

(2) An appointed officer may upon receipt of the appropriate fee issue a permit authorising a person to park a vehicle within the reserve.

(3) Except with the provision in writing of the Committee a person other than a lessee or licensee or the holder of a permit to play golf shall pay the appropriate fee in respect of a vehicle parked within the reserve.

(4) The provisions of this regulation do not apply to any part of the reserve which is subject to a lease licence or permit granted under section 17 of the *Crown Land (Reserves) Act 1978*.

4. A person shall not park any vehicle within the reserve except:

(1) In an area set aside for the purpose by the Committee; and

(2) In accordance with any instructions in that behalf given by a member of the Committee or appointed officer.

5. A person shall not play golf within the reserve except in the area set aside for the purpose by the Committee (such area hereinafter called the Golf Course).

6. (1) The Committee, with the approval of the Regional Manager, may fix fees payable in respect of any person playing golf, as from time to time is determined.

(2) An appointed officer may upon receipt of the appropriate fee issue a permit authorising a person to play golf on the golf course.

(3) Except with the permission in writing of the Committee a person shall pay the appropriate fee in respect of playing golf on the golf course.

7. Except with the permission in writing of the Committee a person shall not within the reserve:

(1) Affix a bill or sign to any tree, rock or structure;

(2) Conduct or take part in any public meeting;

(3) Offer for sale any article or service;

(4) Set any snare, trap or lay poison of any description; or

(5) Operate or use any loud speaker or amplifier.

8. A person shall not within the reserve:

(1) mark, write or deface or in any way damage any building, notice, sign, seat, table, gate, post, fence, railing or other structure or property or natural object;

(2) commit any nuisance or behave in such manner as to cause danger, inconvenience or annoyance to any other person;

(3) camp or establish an encampment of any kind;

(4) reside or remain overnight;

(5) obstruct, interfere with or annoy any person who is taking part or has made preparation to take part in any golf, match, game or practice;

(6) damage or interfere in any way with the tees, greens, bunkers, mounds or the approaches thereto on the sloping sides thereof on the fairways; or

(7) take a golf bag, golf buggy or other wheeled conveyance or permit any such bag, buggy or conveyance to be taken on to those parts of the golf course known as the greens.

9. A person other than an appointed officer in the course of his duties or a person who has been issued with a permit to play golf shall not within the golf course:

(1) enter or pass over on the playing ground during any golf, match, game or practice when such entry or passage would be injurious to or an undue interference with the progress of any such golf, match, game or practice;

(2) enter or pass over those portions of the golf course being the tees, greens, mounds, bunkers, or the approaches thereto on the sloping sides thereof; or

(3) pick up, remove or have in his possession any golf ball.

10. A person shall not play or practise golf on the golf course if in the opinion of a member of the Committee or appointed officer such person is not in possession of sufficient and suitable equipment for the purpose.

11. A person playing golf on the golf course shall play the holes in the correct sequence commencing at the first hole unless otherwise permitted or instructed by a member of the Committee or an appointed officer.

12. A person playing golf on the golf course shall enable the players following to play through when such person is unable to progress either or account of looking for a lost ball or from any other course.

13. The number of persons playing golf together in one group on the golf course shall not exceed four and in order to facilitate the even plan of play a member of the Committee or appointed officer may direct players to amalgamate into groups not exceeding four.

14. A male person over the age of 5 years shall not enter or use any place, room, convenience or building or any separate passage or approach thereto set apart for the use of females only within

3302 G 50 20 December 1989

the reserve and no female shall enter or use any place, room, convenience or building or any passage or approach thereto set apart for the use of males only within the reserve.

15. A person shall not light, kindle or maintain any fire or solid fuel in the open air within the reserve except in the fireplaces set aside for the purpose.

16. A person other than a member of the Committee or appointed officer in the course of his duties shall not:

(1) bring into the reserve any seed, plant or porture of any plant; or

(2) enter any plot enclosed for the protection of turf, trees, shrubs or flowers; or

(3) enter any enclosure area or building set aside for the storage or use of equipment or machinery.

17. A person shall not construct any building, booth, fence, gate or other improvement within the reserve except in accordance with the provisions of a lease licence or permit granted under the *Crown Land (Reserves) Act 1978*.

18. A person shall not:

(1) give, sell or offer to sell to any person any ticket, permit form or consent relating to the reserve issued by or on behalf of the Committee unless he has the written authority of the Committee to so do;

(2) obstruct, hinder or interfere with any member of the Committee or appointed person in the execution of his duty; or

(3) cause or permit any dog, cat, horse or other animal to enter the reserve, except a blind person having in the reserve a dog that is used by that person as a guide dog.

19. No person shall in the Reserve except in accordance with a written permit:

(a) shoot trap catch maim injure kill or destroy any bird or animal;

(b) have in his possession or carry any firearm poison trap snare or net.

20. No person shall:

(a) deposit or cause to be deposited with the reserve, except in a receptacle provided for the purpose, any litter;

(b) bring into the Reserve and deposit or allow to remain any domestic or household waste, car body building material or other waste.

21. A person who contravenes or fails to comply with any provision of these regulations shall be guilty of an offence against these regulations and liable to a penalty of not more than \$200.00.

Victoria Government Gazette

22. The Committee or a majority of its members—

(1) subject to any general or special director of the Regional Manager exercise all such powers functions and authorities and shall carry out all such duties as are conferred or imposed on the Committee by the Act or by these or any other regulations in respect of the reserve and shall have authority to do all such matters and things as are incidental to the carrying into effect or enforcement of the provisions of the Act and such regulations;

(2) subject to the Act and these Regulations and to any general or special direction of the Regional Manager shall care for protect and manage the reserve and for that purpose may employ officers servants and workmen;

(3) shall expend any tolls fees rents charges and other moneys received by it or the car protection and management of the reserve; and

(4) shall furnish a full particular account of all sums of money received and expended by it and shall annually furnish to the Regional Manager a statement of such receipts and expenditure and of the balance in hand and if so by the Department full particulars of any or all of such receipts and expenditure.

23. Every person infringing these Regulations in any respect shall be liable to expulsion from the Reserve in addition to any other penalty to which such person may be liable—(Rs. 14116).

Dated 17 December 1989

KAY SETCHES

Minister for Conservation, Forests and Lands

Every person who contravenes or fails to comply with these Regulations shall be liable to the penalties prescribed in Section 3 of the *Crown Land (Reserves) Act 1978*.

Transport Act 1983

ROADS CORPORATION

Commercial Passenger Vehicle and Tow Truck Applications

Notice is hereby given that the following applications will be considered by the Roads Corporation on 23 January 1990.

Notice of any objection to the granting of an application should be forwarded to reach the Manager, Vehicle Licensing Branch or any District Office of the Roads Corporation not later than 17 January 1990.

It will not be necessary for interested parties to appear on the date specified, unless advised in writing by the Corporation.

Notification of the date for consideration of applications which are objected to and which require determination by the Road Transport

Licensing Tribunal will be published by further notice in this Gazette.

M. J. P. Bristow, Glen Iris. Application to license four commercial passenger vehicles to be purchased in respect of two 1968 or later model Daimler limousines each with seating capacity for 5 passengers and two 1989 or later model Ford Fairlane sedans or equivalent vehicles each with seating capacity for 4 passengers to operate as metropolitan hire cars from 363 Burke Road, Glen Iris.

Cadabra Holdings Nominees Pty. Ltd., Sunbury. Application for variation of the conditions of tow truck licence number 443 which authorises the licensed vehicle to be managed, controlled and operated from a depot situated at 65 Horne Street, Sunbury to change the depot address to 17 Garden Drive, Tullamarine.

NOTE: This licence is currently under consideration for transfer to Sixty-Fourth Larena Pty. Ltd. of 17 Garden Drive, Tullamarine.

Clarkes Coachlines Pty. Ltd., Delacombe. Application to license one commercial passenger vehicle with seating capacity for 53 passengers to operate a service for the carriage of school children to the exclusion of all other passengers excepting duly authorised teachers between Bacchus Marsh and the following schools situated in Ballarat: St Patrick's College; Sacred Heart College; St Martins in the Pines; Loretto College; Ballarat Grammar; Ballarat and Clarendon College; Ballarat North Technical School.

Timetable: (school days only)—Depart: Bacchus Marsh 7.20 a.m.; Arrive: Ballarat 8.45 a.m.

Depart: Ballarat 3.40 p.m.; Arrive Bacchus Marsh 4.30 p.m.

NOTE: Service to operate under contract to Bacchus Marsh to Ballarat Parents Association Incorporated.

T. J. Doyle, Werribee. Application for variation of the conditions of tow truck licence number 644 which authorises the licensed vehicle to be managed, controlled and operated from a depot situated at 181 Watton Street, Werribee to change the depot address to 9 Lock Avenue, Werribee.

T. J. Grogan, Sunbury. Application to license one commercial passenger vehicle to be purchased in respect of a 1980-1989 Jaguar sedan or Daimler sedan with seating capacity for 4 passengers to operate as a country hire car from 74 Carnoustie Drive, Sunbury.

B. J. James, Ballarat. Application for variation of the conditions of tow truck licence number 404 which authorises the licensed vehicle to be managed, controlled and operated from a depot situated at the corner of Dowling and Norman Streets, Ballarat to change the depot address to 1255 Howitt Street, Ballarat.

M. E. Phillips, Riddells Creek. Application to license six commercial passenger vehicles in respect of five Chrysler sedans (1957, 1958, 1960, 1962 and 1963) each with seating capacity for 5 passengers and one 1966 Ford station wagon with seating capacity for 8 passengers to operate as special purpose vehicles from Lot 16 Markham Road, Riddells Creek for the carriage of passengers for any of the following purposes: weddings; debutante balls; birthdays; anniversaries; church functions; engagements; race meetings.

J. A. Whiting, Werribee. Application for variation of the conditions of tow truck licence number 645 which authorises the licensed vehicle to be managed, controlled and operated from a depot situated at 181 Watton Street, Werribee to change the depot address to 9 Lock Avenue, Werribee.

Dated 20 December 1989

GEOFF S. HUGHES
Manager
Vehicle Licensing

Transport Act 1983
**ROAD TRANSPORT LICENSING
TRIBUNAL**
Commercial Passenger Vehicle Licence
Application

Notice is hereby given that applications by the following parties, previously gazetted and objected to, will be considered by the Road Transport Licensing Tribunal at 55 King Street, Melbourne as follows:

Applicant	Previous Gazette	
	No.	Date
(i) On Tuesday, 6 February 1990 at 9.30 a.m.		
E. Petras	G.21	31.5.1989
D. A. De Kauwe	G.23	14.6.1989
Y. L. and N. J. Plunkett	G.32	16.8.1989
A. Messina	G.33	31.8.1989
D. Mazaris	G.33	31.8.1989
(ii) On Wednesday, 7 February 1990 at 9.30 a.m.		
N. Zumpo	G.28	19.7.1989
G. Trikos	G.36	13.9.1989
J. M. Flynn	G.36	13.9.1989
T. R. Davidson	G.36	13.9.1989
F. Pezzimenti and F. Delguidice	G.36	13.9.1989
(iii) On Tuesday, 13 February 1990 at 9.30 a.m.		
S. and M. Fisticaro	G.38	27.9.1989
A. Contebardo	G.38	27.9.1989

3304 G 50 20 December 1989

S. Turner	G.39	4.10.1989
A. C. Kilgour	G.39	4.10.1989
W. B. and D. A. Flanagan	G.40	11.10.1989

(iv) On Wednesday, 14 February 1990 at 9.30 a.m.

P. A., B. A. and G. L. Nicholson	G.33	31.8.1989
Craihar Pty Ltd	G.38	27.9.1989
A. and C. Stenhouse	G.30	2.8.1989
Australian Bicycle Discovery Tours Pty Ltd	G.25	28.6.1989

(v) On Wednesday, 21 February 1990 at 9.30 a.m.

S. Kobayashi	G.40	11.10.1989
S. Kobayashi	G.40	11.10.1989
G. J. Stuart	G.41	18.10.1989
G. Lérias and J. M. Walklett	G.40	11.10.1989

A. Mandarano	G.40	11.10.1989
--------------	------	------------

(vi) On Thursday, 22 February 1990 at 9.30 a.m.

G. H. Williams	G.27	12.7.1989
J. L. Wickham	G.40	11.10.1989
A. Todaro	G.36	13.9.1989
Labyrinth Pty Ltd	G.35	6.9.1989

Dated 15 December 1989

P. BISHOP, Registrar

Transport Act 1983

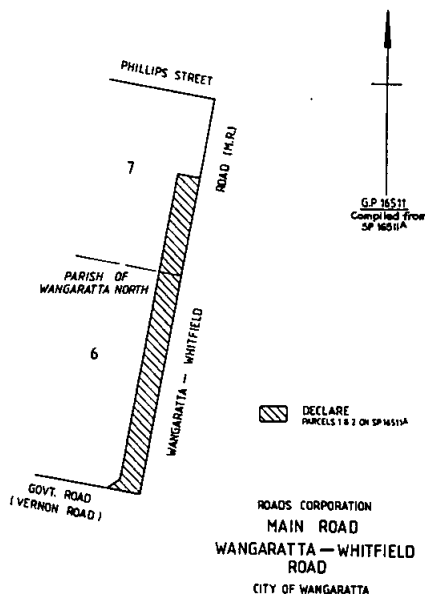
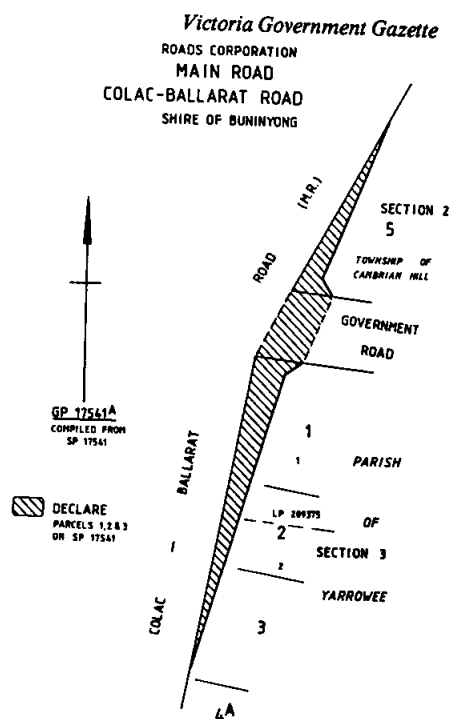
DECLARATIONS AND DEDICATIONS OF ROADS

The Roads Corporation, in pursuance of the powers conferred by the *Transport Act 1983*, declares the roads or parts of roads or any deviations from or widenings of roads to be as described below; and further declares that any such new roads, deviations or widenings made by the Roads Corporation are fit to be used as public highways—

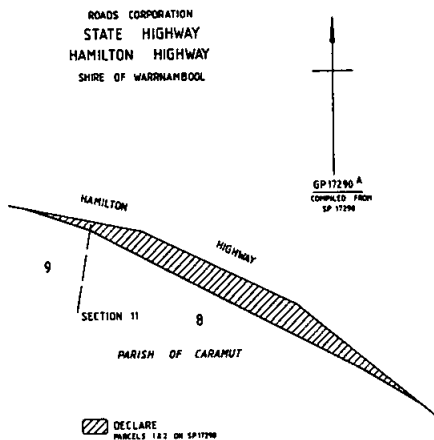
43/89 The widenings of Colac-Ballararat Road in the Shire of Buninyong shown hatched on plan numbered GP17541A.

44/89 The widening of Wangaratta-Whitfield Road in the City of Wangaratta shown hatched on plan numbered GP16511.

45/89 The widening of Hamilton Highway in the Shire of Warrnambool shown hatched on plan numbered GP17290A.



Victoria Government Gazette

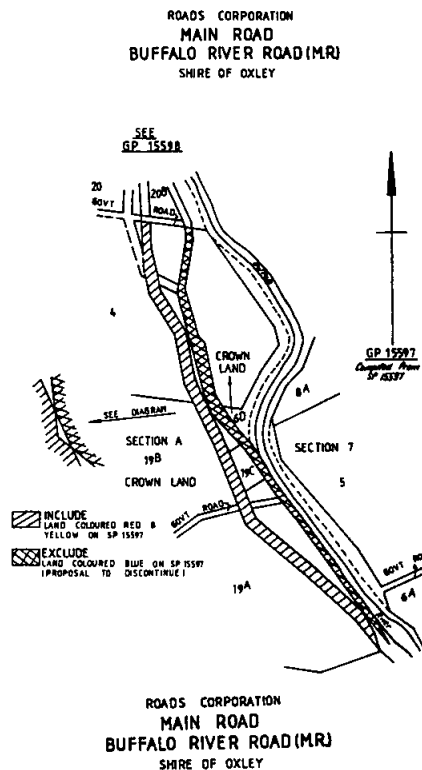


In accordance with the provisions of Clause 2 (2), Schedule 5 of the *Transport Act* 1983, the new roads, deviations or widenings made by the Roads Corporation shall, upon the publication of this notice in the *Government Gazette*, become and be absolutely dedicated to the public as a public highway within the meaning of any law now or hereafter in force.

Dated 15 December 1989

G. J. SHARKEY
Manager
Road Reservations
Roads Corporation

G 50 20 December 1989 3305



ROADS CORPORATION
MAIN ROAD
BUFFALO RIVER ROAD (MR)
SHIRE OF OXLEY

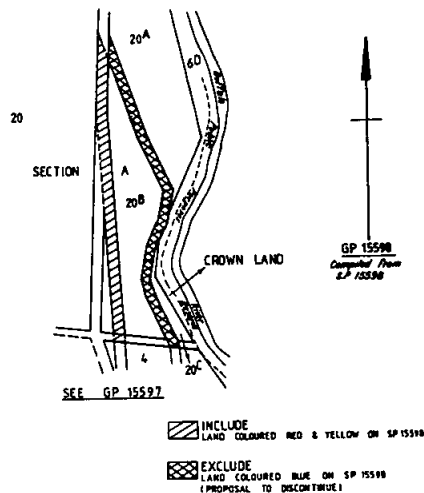
Transport Act 1983

VARIATIONS OF DECLARATIONS AND
DEDICATIONS OF ROADS

The Roads Corporation, in pursuance of the powers conferred by the *Transport Act* 1983, varies the declarations of roads as described below; and further declares that any new roads, deviations or widenings made by the Roads Corporation and included in such variations are fit to be used as public highways—

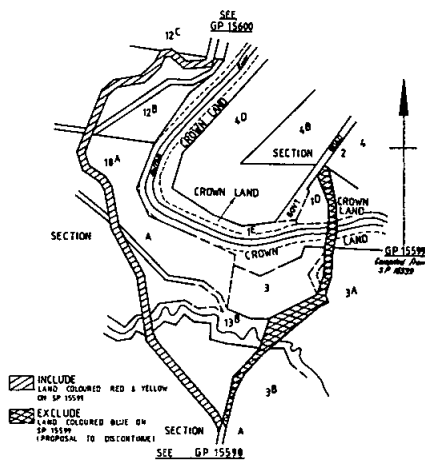
49/89 By including in the declaration of Buffalo River Road in the Shire of Oxley the land shown hatched on plans numbered GP15597, GP15598, GP15599 and GP15600 and excluding from the said declaration the land shown cross hatched on the said plans.

50/89 By excluding from the declaration of the South Eastern Arterial in the City of Waverley the land shown cross hatched on plans numbered GP18092a and GP18093.

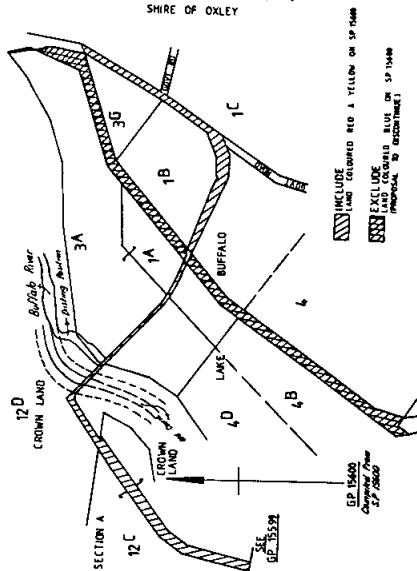


3306 G 50 20 December 1989

ROADS CORPORATION
MAIN ROAD
BUFFALO RIVER ROAD(MR)
SHIRE OF OXLEY



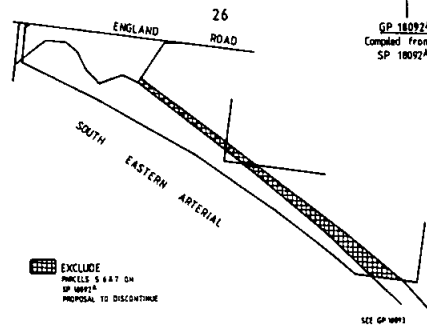
ROADS CORPORATION
MAIN ROAD
BUFFALO RIVER ROAD(MR)
SHIRE OF OXLEY



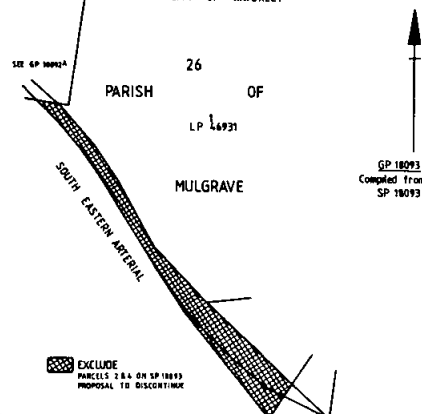
Victoria Government Gazette

ROADS CORPORATION
ARTERIAL ROAD
SOUTH EASTERN ARTERIAL
(MULGRAVE FREEWAY)
CITY OF WAVERLEY

PARISH OF MULGRAVE



ROADS CORPORATION
ARTERIAL ROAD
SOUTH EASTERN ARTERIAL
(MULGRAVE FREEWAY)
CITY OF WAVERLEY



In accordance with the provisions of Clause 2 (2), Schedule 5 of the *Transport Act 1983*, the new roads, deviations or widenings made by the Roads Corporation shall, upon the publication of this notice in the *Government Gazette*, become and be absolutely dedicated to the public as a public highway within the meaning of any law now or hereafter in force.

Dated 15 December 1989

G. J. SHARKEY
Manager
Road Reservations
Roads Corporation

Victoria Government Gazette

Planning and Environment Act 1987
SWAN HILL CITY PLANNING SCHEME
Notice of Approval of Amendment
Amendment L4

The Minister for Planning and Environment has approved Amendment No. L4 to the Swan Hill City Planning Scheme.

The amendment comes into operation on the date this notice is published in the *Government Gazette*.

The amendment allows an application to be made for a shop of over 2000 m² in the Central Business zone subject to two new clauses, and prohibits a shop of over 2000 m² in the Light Industrial zone.

A copy of the amendment can be inspected free of charge, during office hours at the offices of the City of Swan Hill, Chapman Street, Swan Hill and the Ministry for Planning and Environment, The Oldfleet Buildings, 477 Collins Street, Melbourne.

GEOFF CODE
Manager
Planning Co-ordination Branch

Planning and Environment Act 1987
COBRAM PLANNING SCHEME
Notice of Approval of Amendment
Amendment L6

The Minister for Planning and Environment has approved Amendment L6 to the Cobram Planning Scheme.

The amendment comes into operation on the date this notice is published in the *Government Gazette*.

The amendment rezones land north of Sandmount Road, between Labuan and Kokoda Roads, from Rural E to Rural A.

A copy of the amendment can be inspected, free of charge, during office hours, at the offices of the Shire of Cobram, Station Street, Cobram and at the Ministry for Planning and Environment, 477 Collins Street, Melbourne.

GEOFF CODE
Manager
Planning Co-ordination Branch

Planning and Environment Act 1987
MORNINGTON PLANNING SCHEME
Notice of Approval of Amendment
Amendment L23

The Minister for Planning and Environment has approved Amendment L23 to the Mornington Planning Scheme.

G 50 20 December 1989 3307

The amendment comes into operation on the date this notice is published in the *Government Gazette*.

The amendment rezones a 1.762 hectare site located at No. 4 Elizabeth Street, Mornington from Residential Medium Density 3 to Residential Medium Density 1.

A copy of the amendment can be inspected, free of charge, during office hours, at the offices of the Shire of Mornington, Shire Offices, Queen Street, Mornington and at the Ministry for Planning and Environment, 477 Collins Street, Melbourne and 33-39 High Street, Cranbourne.

GEOFF CODE
Manager
Planning Co-ordination Branch

Planning and Environment Act 1987
GEELONG REGIONAL PLANNING SCHEME

Notice of Approval of Amendment
Amendment R8

The Minister for Planning and Environment has approved Amendment R8 to the Geelong Regional Planning Scheme.

The amendment comes into operation on the date this notice is published in the *Government Gazette*.

The amendment rezones:

1. Several pieces of land (approximately 9.5 ha.) which abut the Proposed Freeway Reservation in Waurin Ponds, Highton and Bell Post Hill, to Proposed Freeway Reservation. This rezoning is needed to reconcile the freeway alignment with adjoining SEC easements.

2. 0.68 ha. (the Colville Site) at 222 Anakie Road, Bell Park, from District Business zone to part Local Business zone and part Service Business zone (to conform to Geelong Regional Commission's strategy for district zones).

A copy of the amendment can be inspected, free of charge, during office hours at the offices of the Geelong Regional Commission, Fifth Floor, State Government Offices, corner Fenwick and Little Malop Streets, Geelong 3220; the Ministry for Planning and Environment, The Oldfleet Buildings, 477 Collins Street, Melbourne 3000, and the offices of the Shire of Bellarine; the Shire of Bannockburn; the Shire of Barrabool; the Shire of Corio; the City of Geelong; the City of Geelong West; the City of Newtown; the Borough of Queenscliff and the City of South Barwon.

GEOFF CODE
Manager
Planning Co-ordination Branch

3308 G 50 20 December 1989

Planning and Environment Act 1987
CRANBOURNE PLANNING SCHEME
Notice of Approval of Amendment
Amendment L21

The Minister for Planning and Environment has approved Amendment L21 to the Cranbourne Planning Scheme.

The amendment comes into operation on the date this notice is published in the *Government Gazette*.

The amendment reserves 10 m on the eastern side of Warrandyte Road, Langwarrin for 'Proposed Road Widening' to facilitate the duplication of the Warrandyte Road in the future.

A copy of the amendment can be inspected, free of charge, during office hours, at the offices of the Shire of Cranbourne, Sladen Street, Cranbourne and at the Ministry for Planning and Environment, 477 Collins Street, Melbourne and 1st Floor, 33-39 High Street, Cranbourne.

GEOFF CODE
Manager
Planning Co-ordination Branch

Planning and Environment Act 1987
FITZROY PLANNING SCHEME
Notice of Approval of Amendment
Amendment L1

The Minister for Planning and Environment has approved Amendment L1 to the Local Section of the Fitzroy Planning Scheme.

The Amendment comes into operation on the date this notice is published in the *Government Gazette*.

The amendment rezones 245-247 Johnston Street, Fitzroy, from General Industrial to Restricted Business Zone.

A copy of the amendment can be inspected, free of charge, during office hours, at the Ministry for Planning and Environment, Ground Floor, 477 Collins Street, Melbourne, and the offices of the City of Fitzroy, 201 Napier Street, Fitzroy.

MALCOLM WELLER
Acting Assistant Manager
Planning Co-ordination Branch

Planning and Environment Act 1987
WANGARATTA (CITY) PLANNING SCHEME

Notice of Approval of Amendment
Amendment L12

The Minister for Planning and Environment has approved Amendment L12 to the Local Section of the Wangaratta (City) Planning Scheme.

Victoria Government Gazette

The Amendment comes into operation on the date this notice is published in the *Government Gazette*.

The amendment rezones land in Handley Street, Wangaratta, from Public Purposes (Local Government) Reservation to Public Purposes (Police Facility) Reservation. The amendment requires that plans of the development be prepared in consultation with the responsible authority.

A copy of the amendment can be inspected, free of charge, during office hours, at the Ministry for Planning and Environment, Ground Floor, 477 Collins Street, Melbourne, and at the offices of the City of Wangaratta, 64-66 Ovens Street, Wangaratta.

MALCOLM WELLER
Acting Assistant Manager
Planning Co-ordination Branch

Planning and Environment Act 1987
MALVERN PLANNING SCHEME
Notice of Approval of Amendment
Amendment RL69 Part 3

The Minister for Planning and Environment has approved Amendment RL69 Part 3 to the Local Section of the Malvern Planning Scheme.

The Amendment comes into operation on the date this notice is published in the *Government Gazette*.

The amendment rezones 25-31 Tooronga Road, Malvern, from Restricted Business Zone to Existing Public Purposes (Primary and Secondary School) Reservation.

A copy of the amendment can be inspected, free of charge, during office hours, at the Ministry for Planning and Environment, Ground Floor, 477 Collins Street, Melbourne, and at the offices of the City of Malvern, corner Glenferrie Road and High Street, Malvern.

MALCOLM WELLER
Acting Assistant Manager
Planning Co-ordination Branch

Planning and Environment Act 1987
WAVERLEY PLANNING SCHEME
Notice of Approval of Amendment
Amendment RL51 Part 2

The Minister for Planning and Environment has approved Amendment RL51 Part 2 to the Local Section of the Waverley Planning Scheme.

The Amendment comes into operation on the date this notice is published in the *Government Gazette*.

Victoria Government Gazette

The amendment rezones 235 Blackburn Road, Mount Waverley, from Residential C to Office Zone.

A copy of the amendment can be inspected, free of charge, during office hours, at the Ministry for Planning and Environment, Ground Floor, 477 Collins Street, Melbourne, and at the offices of the City of Waverley, 293 Springvale Road, Glen Waverley.

MALCOLM WELLER
Acting Assistant Manager
Planning Co-ordination Branch

Planning and Environment Act 1987
HAWTHORN PLANNING SCHEME
Notice of Approval of Amendment
Amendment L4

The Minister for Planning and Environment has approved Amendment L4 to the Local Section of the Hawthorn Planning Scheme.

The Amendment comes into operation on the date this notice is published in the *Government Gazette*.

The amendment rezones land at 13-14 Camberwell Grove, Hawthorn East, from an Existing Public Purpose (Commonwealth Government) Reservation to a District Centre Camberwell Zone.

A copy of the amendment can be inspected, free of charge, during office hours, at the Ministry for Planning and Environment, Ground Floor, 477 Collins Street, Melbourne, and at the offices of the City of Hawthorn, Burwood Road, Hawthorn.

MALCOLM WELLER
Acting Assistant Manager
Planning Co-ordination Branch

Planning and Environment Act 1987
YARRAWONGA PLANNING SCHEME
Notice of Approval of Amendment
Amendment L4

The Minister for Planning and Environment has approved Amendment L4 to the Yarrowonga Planning Scheme.

The amendment comes into operation on the date this notice is published in the *Government Gazette*.

The amendment rezones land in Bundalong Township to Commercial General Zone, land in Wilby Township to Rural Living Zone, introduces minor changes to C.F.A. reservations in Bundalong and Yarrowonga Townships and modifies the Planning Scheme Ordinance to include a reference to the Bundalong Township in the Commercial General Zone.

G 50 20 December 1989 3309

A copy of the amendment can be inspected, free of charge, during office hours, at the offices of the Shire of Yarrowonga, Belmore Street, Yarrowonga and at the Ministry for Planning and Environment, 477 Collins Street, Melbourne.

GEOFF CODE
Manager

Planning Co-ordination Branch

Planning and Environment Act 1987
FLINDERS PLANNING SCHEME
Notice of Approval of Amendment
Amendment L9

The Minister for Planning and Environment has approved Amendment L9 to the Flinders Planning Scheme.

The amendment comes into operation on the date this notice is published in the *Government Gazette*.

The amendment introduces a new subclause to Clause 2.04 of Chapter 2 of the Planning Scheme. The new subclause will allow land popularly known as the Dromana Drive In, Nepean Highway, Dromana, to be used for a Trash and Treasure Market, subject to a permit application being approved. The amendment has been modified by the Ministry for Planning and Environment and differs from the version that was exhibited and adopted by the shire of Flinders.

A copy of the amendment can be inspected, free of charge, during office hours, at the offices of the Shire of Flinders, Boneo Road, Rosebud and at the Ministry for Planning and Environment, 477 Collins Street, Melbourne.

GEOFF CODE
Manager

Planning Co-ordination Branch

Planning and Environment Act 1987
MORWELL PLANNING SCHEME
Notice of Approval of Amendment
Amendment No. L2

The Minister for Planning and Environment has approved Amendment No. L2 to the Morwell Planning Scheme.

The amendment comes into operation on the date this notice is published in the *Government Gazette*.

The map amendments rezone the township of Yinnar from "Village" zone to specific zonings including "Residential A", "Commercial A", "Special Use", and a number of Reservations.

A copy of the amendment can be inspected, free of charge, during office hours, at the offices of the Shire of Morwell, corner Princes and

3310 G 50 20 December 1989

Midland Highways, Morwell and at the Ministry for Planning and Environment, 477 Collins Street, Melbourne.

GEOFF CODE
Manager
Planning Co-ordination Branch

Planning and Environment Act 1987
SHERBROOKE PLANNING SCHEME
Notice of Approval of Amendment
Amendment L12 (Part 2)

The Minister for Planning and Environment has approved Amendment L12 (Part 2) to the Sherbrooke Planning Scheme.

The amendment comes into operation on the date this notice is published in the *Government Gazette*.

The amendment rezones land at Lot 1 LP 207652 Phillip Road, Avonsleigh to Restricted Use 9 (Place of Worship) and Restricted Use 16 (school). Subject to the grant of a permit, the land may be used for such purposes.

A copy of the amendment can be inspected free of charge, during office hours, at the offices of Shire of Sherbrooke, Glenfern Road, Upwey and at the Ministry for Planning and Environment, 477 Collins Street, Melbourne.

GEOFF CODE
Manager
Planning Co-ordination Branch

Planning and Environment Act 1987
MARYBOROUGH PLANNING SCHEME
Notice of Approval of Amendment
Amendment L6

The Minister for Planning and Environment has approved Amendment L6 to the Maryborough Planning Scheme.

The amendment comes into operation on the date this notice is published in the *Government Gazette*.

The amendment rezones a 66 metre long strip of land south of Alma and Nolan Streets, Maryborough, as a proposed pedestrian accessway.

A copy of the amendment can be inspected free of charge during office hours at: City of Maryborough, Municipal Offices, Neill Street, Maryborough; Ministry for Planning and Environment, The Oldfleet Buildings, 477 Collins Street, Melbourne; Loddon-Campaspe Regional Planning Authority, 56 Edward Street, Bendigo.

GEOFF CODE
Manager
Planning Co-ordination Branch

Victoria Government Gazette

Planning and Environment Act 1987
SHEPPARTON CITY PLANNING SCHEME
Notice of Approval of Amendment
Amendment L15

The Minister for Planning and Environment has approved Amendment L15 to the Shepparton City Planning Scheme.

The amendment comes into operation on the date this notice is published in the *Government Gazette*.

The amendment rezones land in Numurkah Road, Shepparton, between Pine Road and Hawkins Street, from Residential C and Commercial C to Commercial E to allow for further Commercial/Industrial development of the land.

A copy of the amendment can be inspected, free of charge, during office hours, at the offices of the Shepparton City Council, Welsford Street, Shepparton, and at the Ministry for Planning and Environment, 477 Collins Street, Melbourne.

GEOFF CODE
Manager
Planning Co-ordination Branch

Planning and Environment Act 1987
HASTINGS PLANNING SCHEME
Notice of Approval of Amendment
Amendment L6

The Minister for Planning and Environment has approved Amendment L6 to the Hastings Planning Scheme.

The amendment comes into operation on the date this notice is published in the *Government Gazette*.

The amendment corrects an anomaly in the Scheme by deleting Clause 1.10, Chapter 3 which is the duplication of the Regional Section of the Scheme.

A copy of the amendment can be inspected, free of charge, during office hours, at the offices of the Shire of Hastings, Marine Parade, Hastings and at the Ministry for Planning and Environment, 477 Collins Street, Melbourne, 1st Floor, 33-39 High Street, Cranbourne.

GEOFF CODE
Manager
Planning Co-ordination Branch

Planning and Environment Act 1987
SHEPPARTON CITY PLANNING SCHEME
Notice of Approval of Amendment
Amendment L19

The Minister for Planning and Environment has approved Amendment L19 to the Shepparton City Planning Scheme.

Victoria Government Gazette

The amendment comes into operation on the date this notice is published in the *Government Gazette*.

The amendment will rezone land on the western end of Mercury Drive, Shepparton from Commercial E to Industrial B to resolve a zoning anomaly.

A copy of the amendment can be inspected, free of charge, during office hours, at the offices of the Shepparton City, and at the Ministry for Planning and Environment, 477 Collins Street, Melbourne.

GEOFF CODE
Manager
Planning Co-ordination Branch

Planning and Environment Act 1987
MILDURA CITY PLANNING SCHEME
Notice of Approval of Amendment
Amendment L8

The Minister for Planning and Environment has approved Amendment No. L8 to the Mildura City Planning Scheme.

The amendment comes into operation on the date this notice is published in the *Government Gazette*.

The amendment rezones a small parcel of land (Lockside Park) in Lockside Avenue, Mildura from Reserve for Public Open Space—Existing to Residential 'A' Zone.

A copy of the amendment can be inspected free of charge, during office hours at the offices of the City of Mildura, 76-84 Deakin Avenue, Mildura and the Ministry for Planning and Environment, The Olderfleet Buildings, 477 Collins Street, Melbourne.

GEOFF CODE
Manager
Planning Co-ordination Branch

Planning and Environment Act 1987
MILDURA CITY PLANNING SCHEME
Notice of Approval of Amendment
Amendment L9

The Minister for Planning and Environment has approved Amendment No. L9 to the Mildura City Planning Scheme.

The amendment comes into operation on the date this notice is published in the *Government Gazette*.

The amendment rezones a small parcel of land (Jenkins Park) on the corner of Sanmateo Avenue and Eighth Street from Reserve for Public Open Space—Existing to Residential 'A' Zone.

G 50 20 December 1989 3311

A copy of the amendment can be inspected free of charge, during office hours at the offices of the City of Mildura, 76-84 Deakin Avenue, Mildura and the Ministry for Planning and Environment, The Olderfleet Buildings, 477 Collins Street, Melbourne.

GEOFF CODE
Manager
Planning Co-ordination Branch

Planning and Environment Act 1987
MELBOURNE PLANNING SCHEME
Notice of Approval of Amendment
Amendment L41

The Minister for Planning and Environment has approved the above amendment.

The amendment comes into operation on the date this notice is published in the *Government Gazette*.

The amendment allows flagpoles on Princes Gate Plaza and banner poles in Swanston and Elizabeth Streets (between Franklin and Flinders Streets) and Bourke Street (between Swanston and Spring Streets and between Elizabeth and William Streets).

A copy of the amendment can be inspected, free of charge, during office hours, at the office of the City of Melbourne, 200 Little Collins Street, Melbourne and the Ministry for Planning and Environment, 477 Collins Street, Melbourne.

GEOFF CODE
Manager
Planning Co-ordination Branch

Planning and Environment Act 1987
STAWELL (SHIRE) PLANNING SCHEME
Notice of Lapsing of Amendment
Amendment L7

On 5 September 1989 the Shire of Stawell resolved to abandon the above amendment.

The amendment proposed the rezoning of part Crown Allotment 6F (LP116118) Lot 1, Halls Gap, to Residential.

The amendment lapses on the date this notice is published in the *Government Gazette*.

GEOFF CODE
Manager
Planning Co-ordination Branch

Planning and Environment Act 1987
BUNINYONG PLANNING SCHEME
Notice of Lapsing of Amendment
Amendment L12

On 16 February 1989 the Shire of Buninyong resolved to abandon part of the above amendment.

3312 G 50 20 December 1989

That part of the amendment proposed the rezoning of the following land from Rural Residential 1 to Low Density Residential.

(1) Crown Allotments 38A and 38B and part of Crown Allotment 39C, Hendersons Lane; and

(2) those parts of Crown Allotments 47B and 48 west of the north-south ridge running through

Victoria Government Gazette

the land in Hitchcock Road.

The amendment lapses on the date this notice is published in the *Government Gazette*.

GEOFF CODE

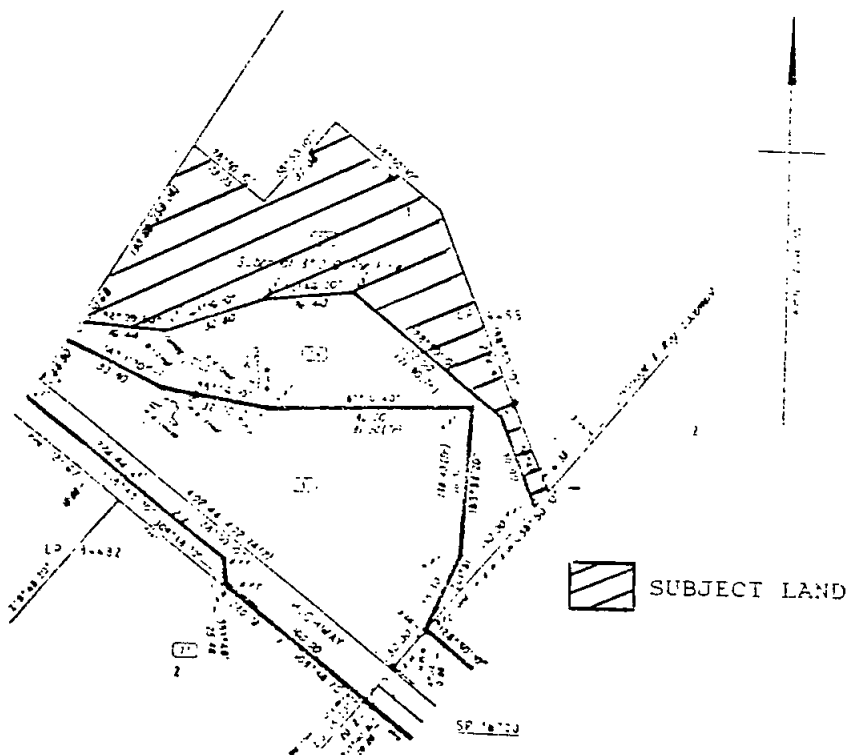
Manager

Planning Co-ordination Branch

Planning and Environment Act 1987

NOTICE OF DECLARATION UNDER SECTION 172 (2)

The Governor in Council hereby declares that for the better use, development and planning of the area, the land being the balance of land remaining in Certificate of Title Volume 8125 Folio 476, being part of Lot 1 on Plan of Subdivision No. 4455 and being part of Crown Allotment A Section 27 and part of Crown Portion 29 hereunder Parish of Maribyrnong indicated on the plan hereunder is land over which Section 172 (2) of the *Planning and Environment Act 1987* is in force.



The land is situated at Calder Highway within the City of Keilor.

The declaration enables the Minister for Planning and Environment to compulsorily acquire land in this area in accordance with section 172 (2) (c) of the *Planning and Environment Act 1987*.

G. CODE

Manager

Planning Co-ordination Branch

Pursuant to section 13 of the *Education Act* 1958, I hereby give notice that an Order of the Governor in Council was made on 19 December

3314 G 50 20 December 1989

1989 under sub-section (4) of the said Act amending certain provisions relating to the School Council listed below:

4834 Ewing House School for Deaf Children

J. E. KIRNER
Minister for Education

Education Act 1958

**NOTICE OF THE MAKING OF ORDERS
UNDER SECTIONS 13 (1), (4) AND (5) OF
THE ACT**

Under section 13 of the *Education Act 1958*, I hereby give notice that Orders of the Governor in Council were made on 19 December 1989 under sub-section (1) constituting a council for

8745 Leongatha Secondary College
8750 Greensborough Secondary College
8724 Forest Hill Secondary College

and under sub-section (4) dissolving the school council for:

Leongatha Technical School and Leongatha High School and the council for Watsonia Technical School and Watsonia High and the school council for Blackburn South High School, Nunawading High School, Burwood Heights High School and Burwood Technical School and under sub-section (5) directing the disposal of any assets of the council for the:

Leongatha Technical School and Leongatha High School and of the council for Watsonia Technical School and Watsonia High School and of the council for Blackburn South High School, Nunawading High School, Burwood Heights High School and Burwood Technical School.

J. E. KIRNER
Minister for Education

Health Services Act 1988

**NOTICE OF HEALTH SERVICES
DEVELOPMENT GUIDELINES**

In accordance with section 13 of the *Health Services Act 1988*, I hereby provide notice that draft guidelines on the Development of Acute Hospital Services have been prepared under the following sections of the Act.

- S.12 (a) The orderly development of health services in the whole or any part of Victoria;
- (b) The improved distribution of health services and health facilities throughout Victoria or in any part of Victoria;
- (c) The avoidance of unnecessary and costly duplication of health services and health facilities.

Victoria Government Gazette

Copies of the draft guidelines and an explanatory background paper can be obtained by contacting Ms Pam Dickson ((03) 616 7198). Submissions on the guidelines should be made by 1 March 1990 and forwarded to:

The Hon. Caroline Hogg MP, Minister for Health, Health Department Victoria, GPO Box 4057, Melbourne, Victoria 3000.

For further information and any enquiries on the guidelines contact Ms Sharon Willcox ((03) 616 7378).

CAROLINE HOGG
Minister for Health

**SURVEYORS (REGISTRATION)
REGULATIONS 1980
Examinations 1990**

The Surveyors Board gives notice that it will conduct examinations for the Certificates of Competency in Surveying and Certificates of Competency in Cadastral Surveying.

Prerequisites for Examination

Under Regulation seventeen candidates must, at the time of examination—

- (a) have completed the required course of training in surveying as prescribed in Regulations 3 to 9 and have submitted to the Board a Certificate or Certificates of Training;
- (b) have been credited with a pass in or been exempted from the Practical Projects as prescribed in Regulations 10-13;
- (c) have lodged an application for examination and paid the appropriate fee.

First Series—March–April 1990

Closing date for Submission of Practical Projects: Friday, 2 February 1990.

Closing date for Applications for Examination: Friday, 2 March 1990.

The examination in Field Practice and Practical Levelling will commence at 8.30 a.m., on Monday, 26 March 1990. All candidates must contact the Board's Secretary on Thursday, 22 March 1990 between 9.30 a.m. and 3.00 p.m. in order to be advised of the acceptance or otherwise of an application and on the arrangements for the examinations.

The examination in Professional Practice will commence at 9.30 a.m. on Tuesday, 24 April 1990. All candidates must contact the Board's Secretary on Thursday, 19 April 1990 between 9.30 a.m. and 3.30 p.m. in order to be advised of the acceptance or otherwise of an application and on the arrangements for the examination.

Final results will be available on 26 April 1990 between 9.30 a.m. and 3.30 p.m.

Victoria Government Gazette

Second Series—September–October 1990

Closing date for Submission of Practical Projects: 29 June 1990.

Closing date for Application for Examination: 31 August 1990.

The examinations in Field Practice and Practical Levelling will commence at 8.30 a.m. on Monday, 17 September 1990. All candidates must contact the Board's Secretary on Thursday, 13 September 1990 between 9.30 a.m. and 3.30 p.m. to be advised of the acceptance or otherwise of an application and on the arrangements for the examinations.

The examination in Professional Practice will commence on 9.30 a.m. on Tuesday, 23 October 1990. All candidates must contact the Board's Secretary on Thursday, 18 October 1990 in order to be advised on the acceptance or otherwise and on the arrangements for the examination.

Final results will be available on 24 October 1990.

Note: 1st Series Examinations 1991

The closing date for the submission of practical projects for the first series of examinations in 1991 will be 21 December 1990.

Inquiries—All inquiries regarding examinations may be directed to the Board's Secretary.

Surveyors Board
c/o Division of Survey and Mapping
2 Treasury Place
Melbourne, Vic., 3002

L. P. ATHANASIADIS
Secretary, Surveyors Board

MELBOURNE AND METROPOLITAN
BOARD OF WORKS

General Notice

The Melbourne and Metropolitan Board of Works having made provision for carrying off the sewage of each and every property which or any part of which is situate in the Sewerage Areas hereinafter described doth hereby declare that on and after 18 December 1989 each and every property so situate shall be deemed to be a sewered property within the meaning of the *Melbourne and Metropolitan Board of Works Act 1958*.

The Sewerage Areas hereinbefore referred to are:

Sewerage Area No. 8754

City of Whittlesea—This area comprises all lots in Polydor Court, lots 18 to 25 Pembroke Street, lots 17 to 1 Northumberland Drive.

Sewerage Area No. 8746

Shire of Eltham—This area comprises lots 1 to 4 Wombat Drive.

G 50 20 December 1989 3315

Sewerage Area No. 8753

City of Whittlesea—This area comprises all lots in Coronet Close, lots 380 to 385, 400 to 403 and a reserve Pommel Crescent.

Sewerage Area No. 8750

Shire of Eltham—This area comprises lot 1, part of Watts River Aqueduct, lots 12 to 3, 4 and 3 Ingrams Road.

Sewerage Area No. 8756

City of Whittlesea—This area comprises lots 412 to 424, 435 to 439 and 411 Friendship Avenue, lots 401 to 410 and 440 to 447 Francis Walton Road, lots 448 to 455 Fishburn Court, lots 426 to 428 and 431 to 434 Pindari Avenue, lots 429 and 430 Lady Penrhyn Avenue.

Sewerage Area No. 6125

City of Nunawading—This area comprises lots 1 to 3 and 5 to 10 Orion Street, lots 11 to 16 Glenburnie Road, lots 17 to 23 Grey Street, a reserve abutting Malvern Street, Glenburnie Road, Orion Street and Grey Street.

Sewerage Area No. 6126

City of Knox—This area comprises lots 83 to 98, 99 to 108 and 120 Pitfield Crescent, lots 109 to 116 Jarrett Court, a reserve for municipal purposes abutting Pitfield Crescent.

Sewerage Area No. 6127

City of Doncaster and Templestowe—This area comprises lots 1 to 9, a road and lots 10 to 23 Limassol Court, a tree reserve abutting Reynolds Road, a municipal reserve abutting Reynolds Road, a municipal reserve abutting Glamis Street.

Dated 12 December 1989

By Order of the Board

D. J. KNIPE
Assistant General Manager
Management Services

Land Acquisition and Compensation Act 1986
NOTICE OF ACQUISITION

Compulsory Acquisition of Interest in Land

The Minister for Planning and Environment declares that by this notice he acquires the following interest in the land described as 2–8 Clarendon Street, South Melbourne, otherwise known as Railway Lot 14, Montague:

Mobil Oil Australia Ltd. of 2 City Road, South Melbourne—leasehold interest.

Gazi Motors Pty Ltd of GPO Box 2206T, Melbourne—sub-leasehold interest.

Published with the authority of the Minister for Planning and Environment.

3316 G 50 20 December 1989

Planning and Environment Act 1987
ARARAT (CITY) PLANNING SCHEME

Notice of Approval of Amendment
Amendment L9

The Minister for Planning and Environment has approved the above amendment.

The amendment comes into operation on the date this notice is published in the *Government Gazette*.

The amendment rezones C.A. 16A, Section M, Hucker Street, Ararat from a Proposed Public Open Space Reservation to Residential B.

A copy of the amendment can be inspected, free of charge, during office hours, at the office of the City of Ararat, Vincent Street, Ararat and the Ministry for Planning and Environment, 477 Collins Street, Melbourne.

GEOFF CODE
Manager
Planning Co-ordination Branch

Planning and Environment Act 1987

RODNEY PLANNING SCHEME

Notice of Approval of Amendment
Amendment L13

The Minister for Planning and Environment has approved the above amendment.

The amendment comes into operation on the date this notice is published in the *Government Gazette*.

The amendment includes land in McIssacs Road in a Proposed Public Purposes Reservation (No. 4 Rural Water Commission).

A copy of the amendment can be inspected, free of charge, during office hours, at the office of the Shire of Rodney, Casey Street, Tatura and the Ministry for Planning and Environment, 477 Collins Street, Melbourne.

GEOFF CODE
Manager
Planning Co-ordination Branch

Planning and Environment Act 1987

KILMORE PLANNING SCHEME

Notice of Approval of Amendment
Amendment L28

The Minister for Planning and Environment has approved Amendment L28 to the Kilmore Planning Scheme.

The amendment comes into operation on the date this notice is published in the *Government Gazette*.

The amendment rezones about 7000 square metres of land located at the north-east corner of Bonnie View Court and Rail Street, Wandong,

Victoria Government Gazette

from Residential Development zone to Commercial zone.

A copy of the amendment can be inspected, free of charge, during office hours, at the offices of the Shire of Kilmore, Civic Centre, Sydney Street, Kilmore, and at the Ministry for Planning and Environment, 477 Collins Street, Melbourne.

GEOFF CODE
Manager

Planning Co-ordination Branch

Planning and Environment Act 1987

LILLYDALE PLANNING SCHEME

Notice of Approval of Amendment
Amendment L52

The Minister for Planning and Environment has approved Amendment L52 to the Lillydale Planning Scheme.

The amendment comes into operation on the date this notice is published in the *Government Gazette*.

The amendment rezones land on the south-east corner of Maroondah Highway and Cyril Street from Restricted Use (Tourist Accommodation) to Restricted Use (Major Tourist Development) to enable the existing motel to operate a public restaurant.

A copy of the amendment can be inspected, free of charge, during office hours, at the offices of the Shire of Lillydale, Anderson Street, Lilydale and the Ministry for Planning and Environment, 477 Collins Street, Melbourne.

GEOFF CODE
Manager
Planning Co-ordination Branch

Planning and Environment Act 1987

GEELONG REGIONAL PLANNING SCHEME

Notice of Approval of Amendment
Amendment R22, Part 2

The Minister for Planning and Environment has approved Amendment R22, Part 2 to the Geelong Regional Planning Scheme.

The amendment comes into operation on the date this notice is published in the *Government Gazette*.

The amendment rezones land (approximately 2500 m²) on the corner of High and Bridge Streets, Drysdale, from Reserved Residential to Service Business.

A copy of the amendment can be inspected, free of charge, during office hours at the offices of the Geelong Regional Commission, Fifth Floor, State Government Offices, corner Fenwick and Little Malop Streets, Geelong; the Ministry for

Victoria Government Gazette

Planning and Environment, The Oldersfleet Buildings, 477 Collins Street, Melbourne; and the offices of the Shire of Bellarine, the Shire of Bannockburn, the Shire of Barrabool, the Shire of Corio, the City of Geelong, the City of Geelong West, the City of Newtown, the Borough of Queenscliffe and the City of South Barwon.

GEOFF CODE
Manager

Planning Co-ordination Branch

Planning and Environment Act 1987
WARRAGUL PLANNING SCHEME
CHAPTER 1

Notice of Approval of Amendment
Amendment No. L9

The Minister for Planning and Environment has approved Amendment No. L9 to the Warragul Planning Scheme.

The amendment comes into operation on the date this notice is published in the *Government Gazette*.

The amendment allows the rezoning of Lot 1, Lodged Plan 128895 on the south-east corner of Sutton and Bowen Streets, Warragul from "Residential A" to "Commercial B".

A copy of the amendment can be inspected, free of charge, during office hours, at the offices of the Shire of Warragul, Civic Place, Warragul and at the Ministry for Planning and Environment, 477 Collins Street, Melbourne.

GEOFF CODE
Manager

Planning Co-ordination Branch

Planning and Environment Act 1987
NEWSTEAD PLANNING SCHEME

Amendment L3

METCALFE PLANNING SCHEME

Amendment L5

CASTLEMAINE PLANNING SCHEME

Amendment L3

Notice of Approval of Amendments

The Minister for Planning and Environment has approved the above amendments.

The amendments come into operation on the date this notice is published in the *Government Gazette*.

The amendments authorise use and development of the site reserved for the Loddon Regional Prison for prison purposes by the insertion of an additional provision in the public authorities clause in each scheme.

A copy of the amendments can be inspected, free of charge, during office hours, at the office of the Ministry for Planning and Environment, 477

G 50 20 December 1989 3317

Collins Street, Melbourne and the relevant shire offices: Shire of Newstead, Shire Offices, Newstead; Shire of Metcalfe, Shire Offices, Metcalfe; City of Castlemaine, Municipal Offices, Castlemaine.

GEOFF CODE
Manager

Planning Co-ordination Branch

Planning and Environment Act 1987
HORSHAM PLANNING SCHEME

Notice of Approval of Amendment
Amendment L13

The Minister for Planning and Environment has approved Amendment L13 to the Horsham Planning Scheme.

The amendment comes into operation on the date this notice is published in the *Government Gazette*.

The amendment rezones 2.9 ha of land between McPherson and Robinson Streets, Horsham from Residential A to Residential B, rezones 73 McPherson Street, Horsham from Residential A to Service Business and amends the ordinance to limit access and building heights on the 2.9 ha site.

A copy of the amendment can be inspected, free of charge, during office hours, at the offices of the City of Horsham, Civic Centre, Horsham, at the Ministry for Planning and Environment, 477 Collins Street, Melbourne and at the Ministry for Planning and Environment, Regional Office, State Government Offices, Ballarat.

GEOFF CODE
Manager

Planning Co-ordination Branch

Planning and Environment Act 1987
LILLYDALE PLANNING SCHEME

Notice of Approval of Amendment
Amendment No. L23a

The Minister for Planning and Environment has approved Amendment No. L23a to the Lillydale Planning Scheme.

The amendment comes into operation on the date this notice is published in the *Government Gazette*.

The amendment permits a detached house to be erected on the separate lots in Anderson Road, Monbulk currently subject to tenement provisions which prohibit their development. As all the other lots in the subdivision have a house erected on them, the tenement provisions serve no purpose in this case.

A copy of the amendment can be inspected free of charge, during office hours, at the offices of the

3318 G 50 20 December 1989

Shire of Lillydale, Anderson Street, Lillydale and
at the Ministry for Planning and Environment,
477 Collins Street, Melbourne.

GEOFF CODE
Manager
Planning Co-ordination Branch

Planning and Environment Act 1987
SPRINGVALE PLANNING SCHEME
Notice of Approval of Amendment
Amendment R52

The Minister for Planning and Environment
has approved Amendment R52 to the Springvale
Planning Scheme.

The amendment comes into operation on the
date this notice is published in the *Government
Gazette*.

The amendment changes the controls which
apply to the Garden Industrial Zone located at
the north-east corner of Cheltenham and
Springvale Roads, City of Springvale to allow
more flexibility in siting a petrol filling station
along Cheltenham Road.

A copy of the amendment can be inspected,
free of charge, during office hours, at the offices
of the City of Springvale, 387-405 Springvale
Road, Springvale and at the Ministry for
Planning and Environment, 477 Collins Street,
Melbourne.

GEOFF CODE
Manager
Planning Co-ordination Branch

Planning and Environment Act 1987
HUNTLY PLANNING SCHEME
Notice of Approval of Amendment
Amendment L11

The Minister for Planning and Environment
has approved Amendment L11 to the Huntly
Planning Scheme.

The amendment comes into operation on the
date this notice is published in the *Government
Gazette*.

The amendment reserves a 200 m length of
Dundas Street, Epsom (south of Taylor Street)
as Existing Public Open Space (Local Park).

A copy of the amendment can be inspected
free of charge during office hours at Shire of
Huntly, Shire Office, Midland Highway, Huntly;
Ministry for Planning and Environment, The
Olderfleet Buildings, 477 Collins Street,
Melbourne; Loddon-Campaspe Regional
Planning Authority, 56 Edward Street, Bendigo.

GEOFF CODE
Manager
Planning Co-ordination Branch

Victoria Government Gazette

Planning and Environment Act 1987
**NEWHAM AND WOODEND PLANNING
SCHEME**

Notice of Approval of Amendment
Amendment L17 Pt 2

The Minister for Planning and Environment
has approved Amendment L17 Pt 2 to the
Newham and Woodend Planning Scheme.

The amendment comes into operation on the
date this notice is published in the *Government
Gazette*.

The amendment corrects errors and anomalies
in the current planning scheme. The amendment:

- (i) rezones CA 20 and 21 Drafter Road to
Landscape Interest B;
- (ii) amends clause 23 to allow change of use
in Reserved Land;
- (iii) amends clause 43 (4) to provide ordinance
protection for designated buildings;
- (iv) clarifies section 19 (d) of the ordinance by
specifying to which roads the 15 m set
back applies.

A copy of the amendment can be inspected,
free of charge, during office hours, at the offices
of the Shire of Newham and Woodend and at
the Ministry for Planning and Environment, 477
Collins Street, Melbourne.

GEOFF CODE
Manager
Planning Co-ordination Branch

Planning and Environment Act 1987
**ESSENDON, BROADMEADOWS AND
COBURG PLANNING SCHEMES**
Notice of Approval of Amendment
Amendment RL81 Part 2

The Minister for Planning and Environment
has approved the above amendment.

The amendment comes into operation on the
date this notice is published in the *Government
Gazette*.

The Local Section of the Essendon Planning
Scheme is altered by rezoning land on the east
and west sides of Pascoe Vale Road near the
Moonee Ponds Creek and Gaffney Street to part
Existing Main Road, part Proposed Secondary
Road, part Stream and Floodway Zone and part
Restricted Business Zone. That part of the land
zoned Restricted Business provides for shops
totalling not more than 5180 square metres.

The Local Section of the Broadmeadows
Planning Scheme is altered by including Stewart
Street and part of Park Street in an Existing
Secondary Road Reservation, part of Gaffney
Street in a Proposed Secondary Road Reservation
and land along part of the Moonee Ponds Creek
in a Stream and Floodway Zone.

Victoria Government Gazette

The Local Section of the Coburg Planning Scheme is altered by including part of Gaffney Street in a Proposed Secondary Road Reservation and land along part of the Moonee Ponds Creek in a Stream and Floodway Zone.

A copy of the amendment can be inspected, free of charge, during office hours, at the Ministry for Planning and Environment, Ground Floor, 477 Collins Street, Melbourne, and at the offices of the City of Essendon, Pascoe Vale Road, Moonee Ponds; the City of Broadmeadows, Pascoe Vale Road, Broadmeadows and the City of Coburg, Bell Street, Coburg.

MALCOLM WELLER
Acting Assistant Manager
Planning Co-ordination Branch

Planning and Environment Act 1987
MYRTLEFORD PLANNING SCHEME
Notice of Approval of Amendment
Amendment L11

The Minister for Planning and Environment has approved Amendment L11 to the Myrtleford Planning Scheme.

The amendment comes into operation on the date this notice is published in the *Government Gazette*.

The amendment rezones land in general vicinity of McGeehan and Jubilee Streets to Rural A, Residential, Industrial A, Industrial B and creates a Proposed Public Open Space Reserve.

A copy of the amendment can be inspected, free of charge, during office hours, at the offices of the Shire of Myrtleford, O'Donnell Avenue, Myrtleford and at the Ministry for Planning and Environment, 477 Collins Street, Melbourne.

GEOFF CODE
Manager
Planning Co-ordination Branch

Planning and Environment Act 1987
MILDURA (SHIRE) PLANNING SCHEME
Notice of Approval of Amendment
Amendment L11

The Minister for Planning and Environment has approved Amendment No. L11 to the Mildura Shire Planning Scheme.

The amendment comes into operation on the date this notice is published in the *Government Gazette*.

The amendment rezones 12.1 hectares of land adjoining the Urban zone in Mildura South from Rural A to Urban zone.

A copy of the amendment can be inspected free of charge, during office hours at the offices of the Shire of Mildura, Fifteenth Street, Irymple

G 50 20 December 1989 3319

and at the Ministry for Planning and Environment, The Olderfleet Buildings, 477 Collins Street, Melbourne.

GEOFF CODE
Manager
Planning Co-ordination Branch

Planning and Environment Act 1987
RODNEY PLANNING SCHEME
Notice of Approval of Amendment
Amendment L22

The Minister for Planning and Environment has approved Amendment L22 to the Rodney Planning Scheme.

The amendment comes into operation on the date this notice is published in the *Government Gazette*.

The amendment reserves land from Rural B to Proposed Public Purposes (4) R.W.C. to allow the R.W.C. to acquire an existing drain easement.

A copy of the amendment can be inspected, free of charge, during office hours, at the offices of the Shire of Rodney, Casey Street, Tatura and at the Ministry for Planning and Environment, 477 Collins Street, Melbourne.

GEOFF CODE
Manager
Planning Co-ordination Branch

Planning and Environment Act 1987
MORWELL PLANNING SCHEME
Notice of Approval of Amendment
Amendment L9

The Minister for Planning and Environment has approved the above amendment.

The amendment comes into operation on the date this notice is published in the *Government Gazette*.

The amendment rezones Lot 39, LP 72657, Tubb Road, Churchill from Proposed Public Purpose—Primary School Reservation to Residential A and Lot 34, LP 72657, McLean Avenue, Churchill from Proposed Public Purpose—Primary School Reservation to Proposed Public Open Space Reservation.

A copy of the amendment can be inspected, free of charge, during office hours, at the office of the Shire of Morwell, cnr Princes and Midland Highways, Morwell and at the Ministry for Planning and Environment, 477 Collins Street, Melbourne.

GEOFF CODE
Manager
Planning Co-ordination Branch

3320 G 50 20 December 1989

Planning and Environment Act 1987
BALLARAT (SHIRE) PLANNING SCHEME
Notice of Approval of Amendment
Amendment L3

The Minister for Planning and Environment has approved Amendment L3 to the Ballarat (Shire) Planning Scheme.

The amendment comes into operation on the date this notice is published in the *Government Gazette*.

The amendment rezones 1237 m² of land at No. 918-920 Howitt Street, Wendouree from Residential to Local Business zone.

A copy of the amendment can be inspected, free of charge, during office hours, at the offices of the Shire of Ballarat, Gillies Street, Wendouree; at the Ministry for Planning and Environment, 477 Collins Street, Melbourne and at the Ministry for Planning and Environment, Regional Office, State Government Offices, Ballarat.

GEOFF CODE
Manager
Planning Co-ordination Branch

ROAD SAFETY (VEHICLES)
REGULATIONS 1988

General Mass Permit for Vehicles Making Local Deliveries of Bulk Grain, Grain Legumes and Oil Seeds During the 1989-1990 Harvest

Regulation 724 of the Road Safety (Vehicles) Regulations 1988 empowers the Roads Corporation, by notice in the *Government Gazette*, to allow vehicles which exceed mass or dimension limits prescribed in the regulations to be used on highways.

In accordance with that regulation, I, David O'Sullivan, delegate of the Roads Corporation, allow vehicles described in Part 1 of the following Schedule whose mass exceeds the limits in regulations 705-713 to be used on highways specified in Part 2 if they comply with the mass limits in Part 3 of the Schedule and the conditions in Part 4 of the Schedule.

This notice replaces the notice of the same title which appeared in the *Victoria Government Gazette*, No. G42 dated 25 October 1989 and is valid until 31 March 1990.
Dated 18 December 1989

DAVID O'SULLIVAN
Director, Registration and Licences
Roads Corporation

The Schedule

Part 1—Permitted Vehicles

Motor vehicles and trailers carrying bulk grain, grain legumes or oil seeds by the shortest reasonable route from the place of harvest to the

Victoria Government Gazette

nearest practicable Grain Elevators Board (GEB) local silo, GEB central receival point or other receival points approved by the Roads Corporation.

Part 2—Specified Roads

2.1 Authorised Roads

Subject to the exclusions in section 2.2 this permit authorises travel up to Grain Permit loadings on State Highways, Freeways, Main Roads, Tourist Roads and Forest Roads declared in accordance with the *Transport Act 1983*.

Travel is authorised up to Grain Permit loadings on roads as specified in Appendix A and Appendix B.

2.2 Unauthorised Roads

This permit does not authorise travel above the limits in regulations 711 and 712 on roads as specified in Appendix C.

Part 3—Mass Limits

Tyres

The mass limit on a tyre is the lesser of—

- (a) the manufacturer's load rating for the tyre; and
- (b) in the case of—
 - (i) a wide profile tyre (not less than 375 millimetres wide) on a non-steering single axle—3.85 tonnes; and
 - (ii) any other tyre—3.20 tonnes.

Axles and Axle Groups

The load on an axle must not exceed the applicable mass limits set out in the following table:

<i>Axle Group</i>	<i>Mass Limit</i>
Single Axle:	Tonnes
2 Tyres	6.0
2 Wide Profile Tyres (other than steer axles)	6.7
4 Tyres	9.0
Tandem Axle Group:	
4 Tyres	11.0
4 Wide Profile Tyres	13.3
6 Tyres	13.0
8 Tyres	16.5
Tri-axle Group:	20.0
Twin Steer Axle Group:	
With Load Sharing Suspension	11.0
Without Load Sharing Suspension	10.0

Gross Mass

Subject to the above tyre and axle limits the gross mass of the vehicle and its load must not

exceed the limits in regulations 711 and 712 by more than 25 per cent or 2 tonnes, whichever is the lesser; and any manufacturer's mass limits specified as in regulation 711 (d) or 712 (d) must not be exceeded.

The gross mass of a trailer may not exceed the gross mass of the towing motor vehicle.

Part 4—Other Conditions

The mass limits fixed for a particular road or bridge and displayed on a sign in the vicinity of the road or bridge must not be exceeded.

A condition of the Grain Permit is that the label applicable to the axle configuration of the truck, truck/trailer combination or semi-trailer be fixed to the top left hand corner of the windscreen of each truck or prime mover before the first load is transported from the place of harvest, and removed before 1 April 1990.

Any label displayed contrary to this notice may be removed by a Roads Corporation officer.

Appendix A

Travel in the following municipalities is permitted up to Grain Permit loadings on all roads:

Boroughs of Eaglehawk, Kerang, Port Fairy.

Cities of Benalla, Geelong West, Horsham, Newtown, Sale, Shepparton.

Shires of Alexandra, Arapiles, Ararat, Avoca, Avon, Bacchus Marsh, Ballan, Bannockburn, Bellarine, Benalla, Bet Bet, Birchip, Bulla, Bungaree, Charlton, Chiltern, Cobram, Cohuna, Colac, Deakin, Dimboola, Donald, Dunmunkle, East Loddon, Euroa, Gisborne, Glenelg, Gordon, Goulburn, Grenville, Hampden, Huntly, Kaniva, Kara Kara, Karkaroc, Kerang, Kilmore, Korong, Kowree, Lexton, Lowan, Maldon, Marong, McIvor, Melton, Mildura, Minhamite, Nathalia, Newstead, Numurkah, Oxley, Pyalong, Rochester, Romsey, Rosedale, Rutherglen, Seymour, Shepparton, Stawell, Swan Hill, Tambo, Tullaroop, Tungamah, Upper Murray, Violet Town, Walpeup, Wangaratta, Waranga, Warracknabeal, Warrnambool, Wimmera, Wycheproof.

Rural City of Wodonga.

Towns of Camperdown, St. Arnaud.

United Shire of Beechworth.

Appendix B

Travel in these municipalities is permitted up to Grain Permit limits, only on State Highways, Freeways, Main Roads, Tourist Roads, Forest Roads, and the unclassified roads listed below:

City of Ballarat—Designated heavy truck routes.

City of Hamilton—Hensley Park Road, Mill Road, Gray Street (Cox-Mill), King Street (Hammond-Park), Victoria Street, Tyers Street (Victoria-Fenton), Mt. Baimbridge Road (Carmichael-Coleraine), Alexandra Parade, Cox Street (Alexandra Parade-Lonsdale), Petschels Street, Fenton Street (Eddy-Tyers), Carmichael Street (Mt. Baimbridge-Portland).

City of Maryborough—Gladstone Street, Dundas Road, Pekin Road, Napier Street, Burns Street, Lean Street/Gillies Street/McClure Street, Tullaroop Road, Majorca Road, Mariner's Reef Road, Phelans Road.

City of Portland—Quarry Road, Orana Drive, West Boundary Road, Cashmore Road, Darts Road, Cape Nelson Road (West Boundary Road to Sheoke Road), Westlake Road (joint road), Canal Road, Cliff Street (Canal Road to Henty Highway).

Town of Kyabram—McCormick Road, Edis Street, Bolitho Road (between Edis Street and Byrneside-Kyabram Road).

Appendix C

Travel in these municipalities is permitted up to Grain Permit limits on all roads except those listed below:

City of Ararat—All residential streets.

City of Geelong—St. Albans Road, Tanner Street (Breakwater Road to Fellmongers Road), Western Beach Road (Malone Street to The Esplanade), Eastern Beach Road, Martin Street.

City of South Barwon—Bluestone School Road (Barwon Heads Road to Breamlea Road), Lake Road, Groves Road (east of Barwon Heads Road), Charlemont Road (Barwon Heads Road to McCanns Road).

City of Warrnambool—All bridges over the Hopkins and Merri Rivers.

Shire of Corio—All roads with a load limit of 3 or 5 tonnes, roads in residential areas and unconstructed roads.

Shire of Leigh—Shelford-Cressy Road and Shelford-Mt. Mercer Road.

Shire of Metcalfe—Metcalfe-Elphinstone Road and Metcalfe-Taradale Road.

Shire of Mount Rouse—Rudolphs Lane (Forest Lane to Hayes Street), Chesswas Street (Penshurst-Martin Street to Scales Street), Cox Street (Penshurst-Martin Street to Scales Street), French Street (Penshurst-Cobb Street to Bell Street), Boundary Road (Penshurst-Cobb Street to Hamilton Highway).

Shire of Winchelsea—Armytage Road, Conn's Road, Ingleby Road.

3322 G 50 20 December 1989

STATE TENDER BOARD
CONTRACTS ACCEPTED
Amendments

Schedule Number	Item Number	New Rate	Effective Date
		\$	
<i>Electrical Goods</i>			
1/05	17	*	1.9.89
* Delete: Apply Tender Board			
Add: Phywe Australia, 16 Stortfort Avenue, Ivanhoe West 3079. Contract No. 1989-1991/428. Telephone No. 499 6606. Facsimile No. 497 1336.			
<i>Alkaline Batteries</i>			
<i>Product</i>	<i>Size</i>	<i>Voltage</i>	<i>Rate</i>
<i>Code</i>			\$
GP13A	D	1.5 V	1.39
GP14A	C	1.5 V	1.09
GP15A	AA	1.5 V	0.60
GP24A	AAA	1.5 V	0.76
GP910A	N	1.5 V	0.93
GP1604A		9 V	2.10
<i>Heavy Duty Batteries</i>			
GP13S	D	1.5 V	0.50
GP14S	C	1.5 V	0.43
GP15S	AA	1.5 V	0.21
GP24S	AAA	1.5 V	0.31
GP908S		6 V	2.28
GP918S		6 V	4.68
GP1694S		9 V	0.78
<i>General Purpose Batteries</i>			
GP13P	D	1.5 V	0.36
GP14P	C	1.5 V	0.26
GP15P	AA	1.5 V	0.18
GP1604P		9 V	0.49
<i>Cartage and Delivery of Goods and Parcels</i>			
4/05		†	1.1.90
† As of 1 January 1990 arrangements for the above service will be made in accordance with Purchase (Regulation 84).			
<i>Floor Coverings—Carpets</i>			
1/51	1A	27.46	1.1.90
	1B	27.96	
	1C	28.46	
	2A	31.13	
	2B	31.63	
	2C	32.13	
<i>General Stationery</i>			
1/64	61	15.40	25.12.89
<i>Passenger Sedans and Station Wagons</i>			
1/58	3A	11 653*	18.12.89
		12 927.00+	

* Delete: Model No.: EMDKA
Add: Model No.: EMDKB
+ Delete: Model No.: EPXKA
Add: Model No.: EPNKB
@ Model No.: EPBKA is no longer available.

Victoria Government Gazette

Schedule Number	Item Number	New Rate	Effective Date
		\$	
	4A	13 886.00~	
<i>Optional Equipment</i>			
	Auto Transmission	803.00	#
~Delete: Model No.: EMEKA			
Add: Model No.: EMEKB			
#Delete: Model No.: EPEKA			
Add: Model No.: EPEKB			
	5A	12 436.00λ	
		13 721.00φ	
↓			
λDelete: Model No.: WMDKA			
Add: Model No.: WMDKB			
φDelete: Model No.: WPXKA			
Add: Model No.: WPNKB			
ψModel No.: WPBKA is no longer available			
<i>Tyres and Tubes</i>			
1/57	1	Dunlop	1.1.90
	3	Olympic	
	4	D.O.T.	
	6	389	
	7	1.11.89	
	10		
	11		
1/57	9	Dunlop	
		Olympic	
		D.O.T.	
		389	
		1/1189*	
*Delete: Discount Rate of 45%			
Add: Discount Rate of 48%			
<i>Light Commercial Motor Vehicles</i>			
1/59	9Ba	10 421.56	18.11.89
	9Bb	11 314.16	
1/59	10Ba	10 854.00	12.12.89
	10Bb	11 757.00	
	22Ba	20 324.00*	
*Delete: Model No.: URGY60SFMPFS			
Add: Model No.: URGY60SFMPGV			
	23Ba	17 127.00†	
† Delete: Model No.: UGY60ASFMPFX			
Add: Model No.: UGY60ASFMPGU			
	24Ba	19 716.00#	
#Delete: Model No.: URGY60ASFMPFS			
Add: Model No.: URGY60ASFMPGV			
	25Ba	20 582.00~	
~Delete: Model No.: WGY60LSFMPFY			
Add: Model No.: WGY60LSFMPGR			
	26Ba	22 096.00>	
> Delete: Model No.: WRGY60LSFMPGI			
Add: Model No.: WRGY60LSFMPGT			

J. M. PAWSON
Secretary to the Tender Board

Private Agents Act 1966

NOTICE OF RECEIPT OF APPLICATIONS FOR LICENCES

Any objections to the applications below should be in accordance with the *Private Agents Act 1966* s.12 and *Private Agents Regulations 1988*, reg. 16.

Full Name of Applicant/Nominee	Residential Address	Name of Firm or Corporation	Address for Registration	*Licence Type	Hearing Date and Court
Walsh, Stephen Michael Patrick	5/26 Collins St, Traralgon		15 Bayley Dve, Traralgon	W	8.1.90 Moe
Castaldi, Antonio	300 Gillies St, Thornbury		14 Marshall Dve, Reservoir	"	17.1.90 Preston
Radin, Verano	14 Marshall Dve, Reservoir		" " "	"	"
Bettrama, Ladmon	3 Etma Crt, Coolaroo		3 Etma Crt, Coolaroo	G	10.1.90 Broadmeadows

*Licence Type: CA—Commercial Agent; CS—Commercial Sub-Agent; P—Process Server; IA—Inquiry Agent; G—Guard Agent; W—Watchman

COUNTRY FIRE AUTHORITY
Declaration of Fire Danger Period

In pursuance of the powers conferred by section 4 of the *Country Fire Authority Act 1958*, I, Kevin Patrick Shea, Chairman of the Country Fire Authority, after consultation with the Director-General of Conservation, Forests and Lands, hereby declare the following periods to be the Fire Danger Period in the municipalities or parts of municipalities specified, commencing on the dates shown and, unless varied by subsequent declaration, ending at 0100 hours on Tuesday, 1 May 1990.

To commence from 0100 hours on Thursday, 21 December 1989:

City of Sale; Shire of Albion; Shire of Avon; Shire of Morwell; Yallourn Works Area; Shire of Tambo; Shire of Omeo; City of Traralgon; Shire of Maffra; Shire of Rosedale; Shire of Traralgon; Town of Bairnsdale; Shire of Bairnsdale; Shire of Orbost.

To commence from 0100 hours on Saturday, 23 December 1989:

Town of St. Arnaud; Shire of Kara Kara (Southern Part). Southern portion of Shire being all that area South of a line, the Wimmera Highway; the Western Northern and Eastern Boundaries of the Municipality of the Town of St. Arnaud; the Sunraysia Highway, between the Municipality of the Town of St. Arnaud and the old St. Arnaud-Dunolly Road, then the St. Arnaud-Dunolly Road to the Shire Boundary.

City of Ararat; Shire of Ararat; Shire of Avoca; Town of Camperdown; Shire of Colac; Shire of Hampden; City of Geelong West; City of South Barwon; Shire of Bellarine; Borough of Queenscliffe; Shire of Bannockburn; Shire of Wannon; Shire of Lexton; Shire of Ripon; City of Colac; Shire of Heytesbury; Shire of Otway; City of Geelong; City of Newtown; Shire of Barrabool; Shire of Corio; Shire of Winchelsea; Shire of Leigh; Shire of Glenelg.

To commence from 0100 hours on Monday, 25 December 1989:

Shire of Kilmore; Shire of Newham and Woodend; Shire of Diamond Valley; City of

Maryborough; Shire of Ballan; Shire of Creswick; Shire of Daylesford and Glenlyon; Shire of Ballarat; Shire of Buninyong; City of Ballarat; Borough of Sebastopol; Shire of Gisborne; Shire of Romsey; City of Whittlesea; Shire of Kyneton; Shire of Newstead; Shire of Talbot and Clunes; Shire of Tullaroop; Shire of Bungaree; Shire of Grenville.

To commence from 0100 hours on Saturday, 30 December 1989:

Shire of Heywood; City of Portland.

K. P. SHEA, Chairman

ADOPTION ACT 1984

Under the functions and powers assigned to me by the Director-General of Community Services under section 10 (2) of the *Community Welfare Services Act 1970* in relation to section 5 of the *Adoption Act 1984*.

I, Kerry McGough approve the following persons under section 5 (1) and 5 (2) (b) of the Act as approved counsellors for the purposes of section 87 of the Act.

Gross, Lynn

Hilderbrand, Wendy

Dated 12 December 1989

KERRY MCGOUGH

Acting Manager

Adoption Information Service

ADOPTION ACT 1984

Under the functions and powers assigned to me by the Director-General of Community Services under section 10 (2) of the *Community Welfare Services Act 1970* in relation to section 5 of the *Adoption Act 1984*.

I, Kerry McGough revoke the following person under section 5 (1) and 5 (2) (b) of the Act as approved counsellor for the purposes of section 87 of the Act.

Andrews, Patricia

Dated 12 December 1989

KERRY MCGOUGH

Acting Manager

Adoption Information Service

3324 G 50 20 December 1989

ADOPTION ACT 1984

Under the functions and powers assigned to me by the Director-General of Community Services under section 10 (2) of the *Community Welfare Services Act 1970* in relation to section 5 of the Adoption Act.

I, John Prent, approve the following person under section 5 (1), and section 5 (2) (b) of the Act as approved Counsellor for the purposes of section 35 of the Act.

Jillian Elizabeth Byron—Catholic Family Welfare Bureau

JOHN PRENT

Manager
Adoption and Permanent Care
Services

Forests Act 1958

No. 6254

DECLARATION OF PROHIBITED PERIOD

In pursuance of the powers conferred by section 3 of the *Forests Act 1958*, I, Kay Setches, Her Majesty's Minister for Conservation, Forests and Lands in the State of Victoria, hereby declare a Prohibited Period in respect of any fire protected area (other than State forest, national park and protected public land) at the times, dates and in the municipalities specified in Schedules 1, 2 and 3 hereunder:

Schedule 1

The Prohibited Period shall commence at 0100 hours on 21 December 1989 and end at 0100 hours on 1 May 1990 (unless varied), in the municipalities shown hereunder:

The Shires of Alberton, Avon, Buln Buln, Maffra, Mirboo, Morwell, Narracan, Rosedale, South Gippsland, Traralgon, Warragul, Woorayl.

Schedule 2

The Prohibited Period shall commence at 0100 hours on 23 December 1989 and end at 0100 hours on 1 May 1990 (unless varied), in the municipalities shown hereunder:

The Shires of Avoca, Colac, Eltham, Healesville, Heytesbury, Leigh, Lexton, Otway, Pakenham, Ripon, Upper Yarra, Winchelsea.

Shire of Ararat (that portion east of the Glenthompson to Willaura to Moyston to Great Western Road).

The City of Ararat.

Schedule 3

The Prohibited Period shall commence at 0100 hours on 25 December 1989 and end at 0100 hours on 1 May 1990 (unless varied), in the municipalities shown hereunder:

The Shires of Ballarat, Bungaree, Buninyong, Creswick, Grenville, Talbot and Clunes, Tullaroop.

Victoria Government Gazette

The Cities of Ballarat and Maryborough.
The Borough of Sebastopol.

K. P. SETCHES

Minister for Conservation, Forests and Lands

Police Regulation Act 1958—Section 122

SALE OF UNCLAIMED MOTOR VEHICLE

An owner is required for a 1968 Holden Station Wagon (Fawn in colour), registered number KCM 195.

The vehicle came into possession of Police on 29 June 1989, and if not claimed, will be sold by public auction at the Lilydale Police Station, 61 Castella Street, Lilydale, on Wednesday, 3 January 1990, at 2 p.m.

K. GLARE

Chief Commissioner of Police

Building Control Act 1981

BUILDING CONTROL ACCREDITATION AUTHORITY

Pursuant to Part V of the *Building Control Act 1981* a Certificate of Accreditation (Number V89/06) has been issued to R. Loeliger Pty Ltd of Ararat by the Building Control Accreditation Authority for the accreditation of the Ral Homes modular building system based on a semi-circular pinned shell which provides racking stability.

The Building Control Accreditation Authority appointed under Part V of the *Building Control Act 1981* has examined the application and determined that the Ral Homes modular building system complies with the requirements of Regulations 29.1, 30.1, 40.1, 41.1 and 43.1 of the Victoria Building Regulations 1983. Conditions of use and identification details are provided in the five (5) data sheets attached to the Certificate.

COLIN McBURNEY, Registrar
Building Control Accreditation Authority

Building Control Act 1981

BUILDING CONTROL ACCREDITATION AUTHORITY

Pursuant to Part V of the *Building Control Act 1981* a Certificate of Accreditation (Number V89/11) has been issued to Wet-Seal Australia of 1/8 Lawson Crescent, Coffs Harbour, NSW by the Building Control Accreditation Authority for a waterproofing membrane which consists of a fibre-glass reinforced matted membrane in conjunction with a flexible polyester resin to be covered with a polymer flowcoat catalysed with an organic peroxide for use on the floor, at the junction of the floor and walls and over the hob of new and existing shower bases.

The Building Control Accreditation Authority appointed under Part V of the Building Control

Victoria Government Gazette

Act 1981 has examined the application and determined that the material when overlaid with a tiled surface provides the required barrier to moisture and complies with the requirements of Regulation 47.8 of the Victoria Building Regulations 1983. Conditions of use and identification details are provided in the two (2) data sheets attached to the Certificate.

COLIN McBURNEY, Registrar
Building Control Accreditation Authority

Building Control Act 1981

**BUILDING CONTROL ACCREDITATION
AUTHORITY**

Pursuant to Part V of the *Building Control Act* 1981 a Certificate of Accreditation (Number V89/12) has been issued to Waterseal Australia Pty Ltd of 28-34 Roseberry Street, Manly Vale, NSW, by the Building Control Accreditation Authority for Epox-E-Flex (2) part epoxy mixture for use on the floor and at the junction of the floor and walls of a shower which is constructed *in situ*.

The Building Control Accreditation Authority appointed under Part V of the *Building Control Act* 1981 has examined the application and determined that the material when overlaid with a tiled surface provides the required barrier to moisture and complies with the requirements of Regulation 47.8 of the Victoria Building Regulations 1983. Conditions of use and identification details are provided in the one (1) data sheet attached to the Certificate.

COLIN McBURNEY, Registrar
Building Control Accreditation Authority

Building Control Act 1981

**BUILDING CONTROL ACCREDITATION
AUTHORITY**

Pursuant to Part V of the *Building Control Act* 1981 a Certificate of Accreditation (Number V89/13) has been issued to Yarrowonga Housing Industries Pty Ltd of Benalla Road, Yarrowonga by the Building Control Accreditation Authority for the structural requirements of a factory-manufactured modular housing system.

The Building Control Accreditation Authority appointed under Part V of the *Building Control Act* 1981 has examined the application and determined that the method of design and construction complies with the requirements of Regulations 3.1 (5), 41.1 and 43.1 of the Victoria Building Regulations 1983. Conditions of use and identification details are provided in the two (2) data sheets attached to the Certificate.

COLIN McBURNEY, Registrar
Building Control Accreditation Authority

G 50 20 December 1989 3325

Building Control Act 1981

**BUILDING CONTROL ACCREDITATION
AUTHORITY**

Pursuant to Part V of the *Building Control Act* 1981 a Certificate of Accreditation (Number V89/14) has been issued to James Hardie & Coy Pty Ltd of 1 Grand Avenue, Camellia, NSW by the Building Control Accreditation Authority for the system of bracing a timber-framed wall using Hardibrace building sheet which is manufactured by James Hardie & Coy Pty of Hardie Road, Brooklyn, Victoria.

The Building Control Accreditation Authority appointed under Part V of the *Building Control Act* 1981 has examined the application and determined that the method of construction complies with the requirements of Regulation 41.1 (1) of the Victoria Building Regulations 1983. Conditions of use and identification details are provided in the one (1) data sheet attached to the Certificate.

COLIN McBURNEY, Registrar
Building Control Accreditation Authority

Creditors, next of kin and others having claims against the estate of any of the under-mentioned deceased persons are required to send particulars of their claims to the State Trust Corporation of Victoria, 168 Exhibition Street, Melbourne, Vic. 3000, the personal representative, on or before 25 February 1990, after which date the State Trust Corporation may convey or distribute the assets having regard only to the claims of which the State Trust Corporation then has notice:

Brooks, John, late of Ararat, pensioner, died 4 November 1989.

Burston, John Newham Wallace, late of 128 Vista Drive, Cape Woolamai, retired, died 26 October 1989.

Davie, Ivy Lorna, formerly of 7 Beaconsfield Parade, Port Melbourne, late of Burnley Private Nursing Home, 33 Bendigo Street, Richmond, retired ladies hairdresser, died 12 August 1989.

Drinkell, Edith Mary, late of 55 Albion Road, Box Hill, widow, died 15 October 1989.

Grilli, Marie Teresa, late of 25 Cummings Street, Burwood, home duties, died 19 August 1989.

Harrison, Ernest, also known as Ernest Thomas Harrison, late of Unit 12, Lisa Street, Vara Ville Caravan Village, retired, died 11 June 1989.

Martin, Bertie Colin, late of 35 Munroe Street, Macleod, retired, died 25 October 1989.

McNamara, Beryl Mary, late of 423 Glen Eira Road, North Caulfield, home duties, died 30 October 1989.

3326 G 50 20 December 1989

O'Dowd, Maurice Rudel, late of 22 Welch Street, Fawkner, public servant, died 30 September 1989.

O'Loughlin, Eileen Veronica, late of Eleanor Nursing Home, Heidelberg, pensioner, died 6 August 1989.

O'Neill, Olive, formerly of 34 Hourigan Avenue (in the will called Honrigan Avenue), Clayton, late of 352 Princes Highway, Noble Park, married woman, died 2 November 1989.

Saffer, Myra Minnie, late of Unit 1A, 381 Toorak Road, South Yarra, widow, died between 17 September 1988 and 20 September 1988.

Stevenson, Ernest James, late of 75 Willsmere Road, Kew, pensioner, died 23 October 1989.

Watson, Mayra Rigg, also known as Moyra Rigg, late of The Castle, 10 Crest Road, Research, retired nurse, died 1 October 1989.

Dated 18 December 1989

R. R. GLEDHILL
Managing Director
State Trust Corporation

Notice is hereby given that William Ian Lawless has applied for a lease pursuant to section 134 of the *Land Act 1958* for a term of six months over part of Allotment 13, Section A, Parish of Bondi, for the purpose of timber harvesting operations.

Subordinate Legislation Act 1962
State Electricity Commission Act 1958
**PROPOSED STATE ELECTRICITY
COMMISSION (ENERGY EFFICIENCY
LABELLING) (ROTARY CLOTHES
DRYERS) REGULATIONS 1989**

Notice of Decision

I, David Ronald White, Minister for Industry, Technology and Resources give notice under the *Subordinate Legislation Act 1962* as follows:

The proposed regulations, the State Electricity Commission (Energy Efficiency Labelling) (Rotary Clothes Dryers) Regulations 1989, have been the subject of a regulatory impact statement.

Public comments and submissions have been invited and received and have been duly considered pursuant to section 12 of the *Subordinate Legislation Act 1962*. In consequence of that consideration some modifications of a minor nature have been made to the regulations. I have decided that the regulations as so modified should be made.

DAVID WHITE
Minister for Industry, Technology and
Resources

Victoria Government Gazette

Subordinate Legislation Act 1962
*Melbourne and Metropolitan Board of Works
Act 1958*

**PROPOSED BY-LAW No. 252:
MELBOURNE AND METROPOLITAN
BOARD OF WORKS EMPLOYEES'
SUPERANNUATION FUND
REGULATIONS (AMENDMENT)**

I, Ronald William Walsh, Minister for Water Resources, give notice pursuant to the *Subordinate Legislation Act 1962* as follows:

The proposed By-law No. 252: Melbourne and Metropolitan Board of Works Employees' Superannuation Fund Regulations (Amendment) has been the subject of a regulatory impact statement.

Public comments were invited, none were received.

I have decided that the proposed By-law No. 252: Melbourne and Metropolitan Board of Works Employees' Superannuation Fund Regulations (Amendment) should be made.

R. W. WALSH
Minister for Water Resources

Penalties and Sentences Act 1985

**REVOCATION OF YOUTH ATTENDANCE
PROJECT**

I, John Pryde Paterson, Director-General of Community Services Victoria under section 58 (1) of the *Penalties and Sentences Act 1985* revoke the appointment of the following as a youth attendance project for offenders of or over the age of 15 years who have received a youth attendance order from a Children's Court or a Court exercising the jurisdiction of a Children's Court or a Court hearing an appeal in respect of a Children's Court order:

The North East Youth Attendance Project, being employment and/or other activities conducted by the North East Youth Welfare Service at 128 Mount Street, Heidelberg.

Dated 12 December 1989

JOHN PRYDE PATERSON
Director-General
Community Services Victoria

Penalties and Sentences Act 1985

**APPOINTMENT OF YOUTH
ATTENDANCE PROJECT**

I, John Pryde Paterson, Director-General of Community Services Victoria under section 58 (1) of the *Penalties and Sentences Act 1985* appoint the following as a youth attendance project for offenders of or over the age of 15 years who have received a youth attendance order from

Victoria Government Gazette

a Children's Court or a Court exercising the jurisdiction of a Children's Court or a Court hearing an appeal in respect of a Children's Court order.

The North East Youth Attendance Project, being employment and/or other activities conducted by the North East Youth Welfare Service at 197-199 High Street, Preston.

Dated 12 December 1989

JOHN PRYDE PATERSON
Director-General
Community Services Victoria

*Upper Yarra Valley and Dandenong Ranges
Authority Act 1976*

UPPER YARRA VALLEY AND
DANDENONG RANGES REGIONAL
STRATEGY PLAN

Amendment 30

Notice of Approval of Amendment

In pursuance of the powers conferred by the Upper Yarra Valley and Dandenong Ranges Authority Act the Governor in Council on 19 December 1989, amended the abovementioned Regional Strategy Plan to enable the approval of Amendment L23B to the Lillydale Planning Scheme, so as to permit the erection of one house on each of C.A. 13P and C.A. 13Q, Anderson Street, Monbulk.

The amendment comes into operation on the date this Notice is published in the *Government Gazette*.

A copy of the amendment may be inspected free of charge, during office hours, at the office of the Ministry for Planning and Environment, Olderfleet Buildings, 477 Collins Street, Melbourne, at the Regional Office, 38-40 Prospect Street, Box Hill and at the offices of the Upper Yarra Valley & Dandenong Ranges Authority, 7-9 John Street, Lilydale.

JOHN MELLORS
Secretary for Planning and Environment

Crimes Act 1958
CRIMES (FINGERPRINTING)
REGULATIONS 1989

It is recommended to the Governor that the attached draft rules pursuant to the *Crimes Act 1958* (as amended by the *Crimes (Fingerprinting) Act 1988*), entitled the *Crimes (Fingerprinting) Regulations 1989*, be made.

Advice from Chief Parliamentary Counsel is submitted as required by section 13 of the *Subordinate Legislation Act 1962*. Advice required to be submitted under section 13 of the Act on the likely impact of the proposed statutory rule is also submitted. In accordance with

G 50 20 December 1989 3327

guideline 7 of schedule 2 and section 12 of the Act, I caused all comments and submissions received in response to the Regulatory Impact Statement to be considered, and published my decision to proceed with the making of the above rules.

ANDREW McCUTCHEON
Attorney-General

ESTATE AGENTS ACT 1980

Whereas:

1. By section 15 (5) of the *Estate Agents Act 1980* it is provided that if the Estate Agents Board is satisfied that estate agency work will be a minor part of the work of any Corporation it may recommend to the Minister that a declaration be made to that effect and the Minister may by notice published in the *Government Gazette* make a declaration accordingly.

2. The Estate Agents Board is satisfied that the estate agency work of the under-mentioned Corporation will be a minor part of the work of the said Corporation and has recommended that a declaration be made to that effect.

Now therefore I, Andrew McCutcheon, Her Majesty's Attorney-General for the State of Victoria, do, pursuant to the provisions of the said section 15 (5), hereby declare the following Corporation:

Stockland (Victoria) Pty. Ltd., 52 Park Street, South Melbourne 3205.

Dated at Melbourne 13 December 1989

ANDREW McCUTCHEON
Attorney-General

Pursuant to the *Crimes Act 1958* s. 464 (3) I, S. M. Crabb, Minister responsible for administering the *Police Regulation Act 1958* hereby appoint:

- (a) all police reservists and protective services officers appointed under the *Police Regulation Act 1958*; and
- (b) all public service officers and employees for the time being attached to the Victoria Police Fingerprint Bureau—

as persons authorised to take fingerprints in accordance with the provisions of the *Crimes Act 1958* as amended from time to time.

S. M. CRABB
Minister for Police and Emergency Services

Co-operation Act 1981

CHANGE OF NAME OF A SOCIETY

Notice is hereby given that Melbourne College of Advanced Education (Carlton) Day Nursery Co-operative Society Ltd. formerly known as

3328 G 50 20 December 1989

Melbourne State College Day Nursery Co-operative Society Limited which was incorporated as a Community Advancement Society under the above-named Act on 5 June 1975 has registered a change of its name and is now incorporated under the name of Melbourne University Institute of Education Child Care Centre Co-operative Society Ltd. under the said Act.

Dated at Melbourne 11 December 1989

D. F. HENRY

Deputy Registrar of Co-operative Societies

Victoria Government Gazette

LOCAL GOVERNMENT DEPARTMENT
VICTORIA

Proposed Local Government Regulations 1989

Notice is given as required by the *Subordinate Legislation Act 1962* of the intention to make regulations under the *Local Government Act 1989*.

The reason for and the objective of the proposed Local Government Regulations is to prescribe various forms, fees and procedures under the *Local Government Act 1989*.

A regulatory impact statement has been prepared. It concludes that the potential benefits of the proposed statutory rule will outweigh the potential cost.

Comments and submissions are invited from the public and will be received up to 24 January 1990.

Copies of the regulatory impact statement and proposed regulations are available from and comments and submissions should be lodged with The Legislation Officer, Local Government Department, 7th Floor, 500 Bourke Street, Melbourne, Victoria 3000.

Further information is available from Mr P. Janssen (telephone 602 9541).

GRAHAM HOLMES
Director-General

ORDERS IN COUNCIL

Dairy Industry Act 1984

VICTORIAN DAIRY INDUSTRY AUTHORITY

The Governor in Council under section 44 (15) of the *Dairy Industry Act 1984* approves the following Determination of milk prices made by the Victorian Dairy Industry Authority.

Dated 19 December 1989

Responsible Minister:

B. ROWE

Minister for Agriculture and Rural Affairs

NEIL MORROW

Clerk of the Executive Council

DETERMINATION

This Determination is made by the Victorian Dairy Industry Authority under the powers conferred by section 44 of the *Dairy Industry Act 1984* after consultation with the Prices Commissioner and shall come into operation on 1 January 1990.

The Determination of milk prices made by the Victorian Dairy Industry Authority and published in the *Government Gazette* dated 6 December 1989 is hereby revoked.

Part 1

PRICES PAYABLE FOR SALES OF MILK

The prices payable for sales of daily pasteurised milk in all Milk Districts other than the Border Milk District shall be in accordance with Schedule 1.

The prices payable for sales of packaged milk in the Border Milk District, shall be in accordance with Schedule 2.

The retail price for sales of packaged Ultra Heat Treated Milk in all Milk Districts shall not be less than the prices shown in Schedule 3.

The prices payable for milk and milk products in the package types as shown in column 1 of the attached schedules shall be as indicated in the appropriate columns according to the category of sale.

The categories of sale are defined as:

- (1) Wholesale sales are those by a milk processor to the owner of a dairy.
- (2) Semi-wholesale sales are those by the owner of a dairy to the owner of a milk shop, or other approved person.
- (3) Retail sales are sales by the owner of a dairy, a milk processor or a milk vendor of not more than 16 litres to a person on any one day, or any sale made by the owner of a milk shop.
- (4) Export sales are sales for the purpose of human consumption as a liquid beyond the territorial limits of the Commonwealth of Australia.
- (5) Vending machine sales are retail sales from an automatic vending machine. The maximum retail price for vending machine sales of unflavoured milk shall be at the nearest five (5) cent multiple above the maximum gazetted retail price.
- (6) In the Border Milk District, vendor sales are those by the owner of a dairy to a milk vendor located in that District who does not operate licensed dairy premises. The price of plain milk to vendors in the Border Milk District shall be in the range of 75% of the gazetted minimum and maximum retail prices set out in Schedule 2.
- (7) An institutional sale is a sale by the owner of a dairy or a vendor to—
 - (a) a charitable institution or benevolent society which is either exempt and/or registered under the Health Services Act and subsidised by the Health Department of Victoria for maintenance purposes; or
 - (b) an institution which is operated under the Community Welfare Services Act.
- (8) Sales to institutions by the owner of a dairy shall be in the range of 95% of the gazetted minimum and maximum semi-wholesale delivered prices.

The following interpretations as stated in section 3 (1) of the *Dairy Industry Act 1984* shall apply in part 3 of this determination of prices:

"Factory" means any premises where—

- (a) dairy produce is manufactured;
- (b) dairy produce other than milk or modified milk which is pasteurised for consumption as a liquid is graded or treated preparatory to sale or manufacture; or
- (c) milk or cream is received direct from a dairy farm.

"Milk processing premises" means any premises where milk or modified milk is pasteurised for the purpose of human consumption as a liquid.

Part 2

PRICES PAYABLE FOR MILK SUPPLIED BY DAIRYFARMERS

The Authority has determined that the price to be paid to the dairyfarmers for milk supplied by dairyfarmers and accepted by the Authority for manufacture, sale or distribution in Victorian Milk Districts shall be 36·97 cents per litre.

Part 3

PRICES PAYABLE FOR MILK SUPPLIED TO PROCESSORS BY THE AUTHORITY

The Authority has determined that the following prices must be paid for milk sold by the Authority to milk processors:

- (a) Standardised raw milk for processing as daily pasteurised milk for sale in Australia will be:
 - (i) For flavoured milk and low fat flavoured milk marketed under processor (non VDIA) brands—44·03 cents per litre.
 - (ii) For all other milk—44·52 cents per litre.
- (b) Standardised raw milk for processing as daily pasteurised milk for sale in Australia but outside Victoria will be:
 - (i) For flavoured milk and low fat flavoured milk marketed under processor (non VDIA) brands—42·86 cents per litre.
 - (ii) For all other milk—42·86 cents per litre.
- (c) Standardised raw milk for processing as daily pasteurised milk for sale by export will be 23·00 cents per litre where the milk is appropriated in accordance with section 37 (4) (c) of the *Dairy Industry Act* 1984 and 28·17 cents per litre when delivered by the Authority to milk processing premises.
- (d) Standardised raw milk for processing as daily pasteurised ultra filtered milk for sale in Victoria will be 34·02 cents per litre.
- (e) Standardised raw milk for processing as daily pasteurised ultra filtered milk for sale in Australia but outside Victoria will be 33·18 cents per litre.
- (f) Standardised raw milk for processing as daily pasteurised reverse osmosis milk "Challenge" for sale in Victoria will be 36·30 cents per litre.
- (g) Standardised raw milk for processing as daily pasteurised reverse osmosis milk "Challenge" for sale in Australia but outside Victoria will be 35·38 cents per litre.
- (h) Standardised raw milk for processing as ultra heat treated milk for sale in Victoria will be 42·53 cents per litre where the milk is appropriated in accordance with section 37 (4) (c) of the *Dairy Industry Act* 1984 and 44·52 cents per litre when delivered by the Authority to milk processing premises.
- (i) Standardised raw milk for processing as ultra heat treated milk for sale in Australia but outside Victoria will be 23·00 cents per litre where the milk is appropriated in accordance with section 37 (4) (c) of the *Dairy Industry Act* 1984 and 28·17 cents per litre when delivered by the Authority to milk processing premises.
- (j) Standardised raw milk for processing as ultra heat treated milk for sale by export will be 23·00 cents per litre where the milk is appropriated in accordance with section 37 (4) (c) of the *Dairy Industry Act* 1984 and 28·17 cents per litre when delivered by the Authority to milk processing premises.
- (k) Standardised raw milk for processing as reverse osmosis ultra heat treated milk "Challenge" for sale in Victoria will be 35·08 cents per litre where the milk is appropriated in accordance with section 37 (4) (c) of the *Dairy Industry Act* 1984.

- (i) Standardised raw milk for processing as sterilised milk for sale by export will be 23.00 cents per litre where the milk is appropriated in accordance with section 37 (4) (c) of the *Dairy Industry Act 1984* and 28.17 cents per litre when delivered by the Authority to milk processing premises.

Part 4

MINIMUM AND MAXIMUM DETERMINED PRICES

In accordance with section 44 of the *Dairy Industry Act 1984*, the minimum prices set out in this Determination to be paid for market milk (other than flavoured milk and UHT milk) sold by wholesale and semi-wholesale or retail, are not more than 3% lower than the related maximum prices fixed in a previous Determination.

Part 5

FEDERAL SALES TAX ON FLAVOURED MILK

Federal Sales Tax, levied under Assessment Act No. 1, section 70A, is included in minimum retail prices shown in Schedules 1, 2 and 3.

Schedule 1

ALL MILK DISTRICTS OTHER THAN THE BORDER MILK DISTRICT

Product and Package		Wholesale		Semi-wholesale		Retail	
Cents per (1)		Minimum (2) litre	Maximum (3) litre	Minimum (4) pack	Maximum (5) pack	Minimum (6) pack	Maximum (7) pack
1. Plain Milk							
Carton	2 litre	60.62	62.22	142.08	145.82	162	170
	1 litre	60.99	62.60	72.26	74.16	82	86
	600 ml	67.43	69.20	48.46	49.74	57	59
	500 ml	69.98	71.82	43.18	44.32	50	52
	300 ml	92.38	94.81	33.45	34.33	38	40
	250 ml	99.45	102.07	30.59	31.39	36	37
	140 ml	113.08	116.06	17.95	18.42	—	—
Plastic Sachet	2 litre	57.91	59.43	137.27	140.88	156	164
Plastic Bottle	4 litre	60.43	62.02	284.94	292.44	322	338
	2 litre	61.10	62.71	143.04	146.80	163	171
	1 litre	66.58	68.33	77.84	79.89	88	92
Bulk Milk Container:		Per Litre					
	10 litres or more	58.29	59.82	68.70	70.51	—	—
2. Reduced Fat Modified Milk (1.2% Butterfat)							
Carton		Per Pack					
	1 litre	67.97	69.76	79.23	81.32	90	94
	300 ml	104.02	106.76	40.00	41.05	46	48
	140 ml	129.05	132.45	20.19	20.72	—	—
Plastic Bottle	2 litre	67.35	69.12	155.53	159.62	177	185
Bulk Milk Container:		Per litre					
	10 litres or more	65.12	66.83	75.53	77.52	—	—
3. Skim Milk							
Carton		Per Pack					
	1 litre	66.37	68.12	78.04	80.09	90	94
Bulk Milk Container:		Per litre					
	10 litres or more	64.99	66.70	75.41	77.39	—	—
4. Farmhouse Milk (4.8% Butterfat)							
Carton		Per Pack					
	1 litre	67.50	69.28	79.26	81.35	90	94

Product and Package		Wholesale		Semi-wholesale		Retail	
Cents per (1)		Minimum (2) litre	Maximum (3) litre	Minimum (4) pack	Maximum (5) pack	Minimum (6) pack	Maximum (7) pack
5. Ultra Filtered Milk							
Carton	1 litre	79.56	83.69	93.25	96.25	106	110
	600 ml	87.09	91.42	61.40	63.20	72	74
Plastic Bottle	2 litre	79.89	84.03	186.00	192.00	212	220
6. Cultured Milk "Revital"							
Carton	1 litre	75.05	79.01	89.84	92.20	104	108
7. Reverse Osmosis Milk "Challenge"							
Carton	1 litre	75.53	79.56	88.22	91.22	101	105
8. Big M							
Carton	600 ml	—	—	—	—	95	—
	300 ml	—	—	—	—	62	—
Plastic Bottle	2 litre	—	—	—	—	241	—
9. Flavoured Milk							
Carton	600 ml	—	—	—	—	91	—
	375 ml	—	—	—	—	70	—
	300 ml	—	—	—	—	60	—
Plastic Bottle	2 litre	—	—	—	—	232	—
10. Low Fat Flavoured Milk							
Carton	375 ml	—	—	—	—	70	—
Plastic Bottle	2 litre	—	—	—	—	227	—
	500 ml	—	—	—	—	90	—
	300 ml	—	—	—	—	62	—

Schedule 2
BORDER MILK DISTRICT

Product and Package		Wholesale		Semi-wholesale		Retail	
Cents per (1)		Minimum (2) litre	Maximum (3) litre	Minimum (4) pack	Maximum (5) pack	Minimum (6) pack	Maximum (7) pack
1. Plain Milk							
Carton	2 litre	60.62	62.22	142.08	145.82	162	170
	1 litre	60.99	62.60	72.26	74.16	82	86
	600 ml	67.43	69.20	48.46	49.74	57	59
	500 ml	69.98	71.82	43.18	44.32	50	52
	300 ml	92.38	94.81	33.45	34.33	38	40
	250 ml	99.45	102.07	30.59	31.39	36	37
	140 ml	113.08	116.06	17.95	18.42	—	—
Plastic Sachet	2 litre	57.91	59.43	137.27	140.88	156	164
Plastic Bottle	4 litre	60.43	62.02	284.94	292.44	322	338
	2 litre	61.10	62.71	143.04	146.80	163	171
	1 litre	66.58	68.33	77.84	79.89	88	92
<i>Per litre</i>							
Bulk Milk Container: 10 litres or more		58.29	59.82	68.70	70.51	—	—

Product and Package		Wholesale		Semi-wholesale		Retail	
Cents per (1)		Minimum (2) litre	Maximum (3) litre	Minimum (4) pack	Maximum (5) pack	Minimum (6) pack	Maximum (7) pack
2. Reduced Fat Modified Milk (1.2% Butterfat)				Per Pack			
Carton	1 litre	67.97	69.76	79.23	81.32	90	94
	300 ml	104.02	106.76	40.00	41.05	46	48
	140 ml	129.05	132.45	20.19	20.72	—	—
Plastic Bottle	2 litre	67.35	69.12	155.53	159.62	177	185
				Per litre			
Bulk Milk Container: 10 litres or more		65.12	66.83	75.53	77.52	—	—
				Per pack			
3. Skim Milk							
Carton	1 litre	66.37	68.12	78.04	80.09	90	94
				Per litre			
Bulk Milk Container: 10 litres or more		64.99	66.70	75.41	77.39	—	—
4. Farmhouse Milk (4.8% Butterfat)				Per pack			
Carton	1 litre	67.50	69.28	79.26	81.35	90	94
5. Ultra Filtered Milk							
Carton	1 litre	79.56	83.69	93.25	96.25	106	110
	600 ml	87.09	91.42	61.40	63.20	72	74
Plastic Bottle	2 litre	79.89	84.03	186.00	192.00	212	220
6. Cultured Milk "Revital"							
Carton	1 litre	75.05	79.01	89.84	92.20	104	108
7. Reverse Osmosis Milk "Challenge"							
Carton	1 litre	75.53	79.56	88.22	91.22	101	105
8. Big M							
Carton	600 ml	—	—	—	—	95	—
	300 ml	—	—	—	—	62	—
Plastic Bottle	2 litre	—	—	—	—	241	—
9. Flavoured Milk							
Carton	600 ml	—	—	—	—	91	—
	375 ml	—	—	—	—	70	—
	300 ml	—	—	—	—	60	—
Plastic Bottle	2 litre	—	—	—	—	232	—
10. Low Fat Flavoured Milk							
Carton	375 ml	—	—	—	—	70	—
Plastic Bottle	2 litre	—	—	—	—	227	—
	500 ml	—	—	—	—	90	—
	300ml	—	—	—	—	62	—

Schedule 3
ALL MILK DISTRICTS

Schedule 3 ALL MILK DISTRICTS		500 ml Carton	56
		250 ml Carton	39
Product and Package (1)	Retail (Minimum) (2)	2. Skim Milk	
Cents Per	Pack	1 litre Carton	85
		3. Reduced Fat Modified Milk	
		1 litre Carton	88
Ultra Heat Treated Milk		4. Flavoured Milk	
1. Plain Milk		500 ml Carton	91
1 litre Carton			

<i>Product and Package</i> <i>(1)</i> <i>Cents Per</i>	<i>Retail</i> <i>(Minimum)</i> <i>(2)</i> <i>Pack</i>	<i>Product and Package</i> <i>(1)</i> <i>Cents Per</i>	<i>Retail</i> <i>(Minimum)</i> <i>(2)</i> <i>Pack</i>
250 ml Carton	59	7. Ovaltine "Ready to Go"	
250 ml Pack of Six (6)	320	250 ml Carton	68
200 ml Carton	42	8. Quik "Ready to Drink"	
200 ml Pack of Six (6)	252	250 ml Carton	61
5. Egg Flip		250 ml Pack of Six (6)	325
250 ml Carton	62	9. Reverse Osmosis Milk	
250 ml Pack of Six (6)	327	"Challenge" Super Filtered Milk	
6. Milo "Ready to Drink"		1 litre Carton	101
250 ml Carton	66		
250 ml Pack of Six (6)	335		
		I. D. SAULWICK	
		Chairman	

Cemeteries Act 1958

SCALES OF FEES

Under section 17 of the *Cemeteries Act 1958*, and on the recommendation of the Minister for Health, the Governor in Council consents to the making of the Scales of Fees in respect of the following Public Cemeteries:

Cemeteries Act 1958

SCALE OF FEES OF THE NATHALIA PUBLIC CEMETERY

In pursuance of the powers conferred upon them by the *Cemeteries Act*, the trustees of the Nathalia Public Cemetery hereby make the following scale of fees, which shall come into operation upon publication in the *Government Gazette*, and from and after such publication every scale of fees heretofore made by the said trustees shall be and is hereby rescinded to the extent to which it conflicts with this scale.

Lawn Section

	\$
Land 2.44 m × 1.22 m	250.00
Plaques 381 mm × 216 mm D/C Detachable Plate Type (fitted)	165.00
Detachable Plates 70 mm for above (fitted)	50.00
Plaques Standard 381 mm × 216 mm (fitted)	105.00
Sinking	170.00

Monumental Section

Land 2.44 m × 1.22 m	130.00
Sinking (no cover)	145.00
Sinking (with cover reopen)	170.00

Rose Garden Section

Plaques 136 mm × 76 mm (fitted)	45.00
---------------------------------	-------

K. PELL, Trustee
J. P. DAVIS, Trustee
R. D. BROOKS, Trustee

Cemeteries Act 1958

LEOPOLD, PORTARLINGTON AND DRYSDALE PUBLIC CEMETERIES

Scale of Fees

In pursuance of the powers conferred upon them by the *Cemeteries Act*, the trustees of the Leopold Public Cemetery, the Portarlinton Public Cemetery and the Drysdale Public Cemetery hereby make the following scale of fees which shall come into operation upon publication in the *Government*

Gazette, and from and after such publication every scale of fees heretofore made by the said trustees shall be and is hereby rescinded to the extent to which it conflicts with this scale.

	\$
Land—Lawn Section	345.00
Land—Monumental Section	170.00
Sinking—any depth to 2.13 m	312.00
Sinking oversize grave (extra)	65.00
Ledgers, removal	48.00
Interment of ashes in private grave	65.00
Interment of ashes in Native or Rose Garden (incl. supply and installation of plaque with three lines of inscription)	160.00
Additional Lines of inscription to a maximum of two lines—per line	7.00
Burial Administration Fee	54.00
Permission to erect monument, headstone—5% of cost with a minimum of \$10.00	
Exhumation (when authorised)	750.00
Extra fees for a Saturday, Sunday or Public Holiday burial—	
(a) Sinking	95
(b) Ledger removal	16

In witness whereof, the Common Seal of the Shire of Bellarine Council was hereto affixed,
1 November 1989, in the presence of—

I. HOWARD, Mayor
J. D. HAYES, Councillor
P. L. WIGNALL, Shire Secretary

Cemeteries Act 1958

SCALE OF FEES OF THE BENDIGO CEMETERIES TRUST

In pursuance of the powers conferred upon them by the Cemeteries Act, the Trustees of the Bendigo Cemeteries Trust make the following scale of fees, which shall come into operation upon publication in the *Government Gazette*, and from and after such publication every scale of fees heretofore made by the said trustees shall be and is hereby rescinded to the extent to which it conflicts with this scale.

Item	Axedale Public Cemetery	Bendigo, Eaglehawk, Kangaroo Flat and White Hills Public Cemeteries
	\$	\$
<i>Monumental Section</i>		
Grave Sites:		
Private Ground	515	790
Private Ground in Special Section		
Single only (when available)		515
Sinking and Re-opening:		
Adult Grave	345	505
Child Grave		
Monumental Fees:		
Erection of new monument	5% of cost Min. \$55.00	5% of cost Min. \$55.00
<i>Lawn Monumental Section</i>		
First Interment (incl. right to second interment)		790
Second Interment		505

3336 G 50 20 December 1989

Victoria Government Gazette

	<i>Lawn Section</i>		
First Interment—Adult	500	760	(excl. plaque) Eaglehawk, Bendigo and White Hills 760 (no plaque) K. Flat
First Interment—Stillborn or child under 5 years (2.1 metre grave)		515	(including plaque)
Second Interment—Adult	335	465	(excl. plaque) Eaglehawk, Bendigo and White Hills 465 (no plaque) K. Flat
Second Interment—Stillborn or child under 5 years Single only (when available)		105 515	
Child Grave (up to 5 years)	<i>Children's Section</i>	170	260
	<i>Memorial Wall</i>		
Niche			
Niche (including plaque)	310	310	
Reserved niche (including plaque)	360	360	
	<i>Memorial Rose Garden</i>		
Rose in special bed with positions for two bronze plaques (plaques at ruling rate)		412	
Rose garden memorial			

E. V. McNAMARA, Trustee
J. TAYLOR, Trustee
K. J. PATA, Trustee

Cemeteries Act 1958

SCALE OF FEES OF THE BALLAN NEW PUBLIC CEMETERY

In pursuance of the powers conferred upon them by the Cemeteries Act the trustees of the Ballan New Public Cemetery hereby make the following scale of fees, which shall come into operation upon publication in the *Government Gazette*, and from and after such publication every scale of fees heretofore made by the said trustees shall be and is hereby rescinded to the extent to which it conflicts with this scale.

Private Graves

	\$
Land 2.44 m × 1.22 m (Lawn Section) including Headstone and Worra Vase	330.00
Land 2.44 m × 1.22 m (Monumental Section)	200.00
Own selection of land (extra)	30.00
<i>Sinking Charges for Private Graves</i>	
Sinking grave 1.83 m deep	220.00
Each additional 0.3 m	30.00
Sinking oversize grave (extra)	50.00
Cancellation of order to sink (if commenced)	30.00

Reopening Charges

Reopening grave (no cover)	140.00
Reopening grave (with cover) and reseal top	180.00

Extra Charges

Interment outside prescribed hours, or on Saturdays, Sundays or Public Holidays	100.00
Interment in a private grave without due notice	100.00

Miscellaneous Charges

Interment fee	60.00
Permission to erect a headstone or monument—10 per cent of cost with a minimum of \$40.00	
Permission to construct a brick grave or to erect any stone kerb, brick tile-work or concrete	20.00
Exhuming the remains of a body (when authorised)	550.00
Interment of ashes in a private grave without slab	50.00
Interment of ashes in a private grave, remove slab and reseal	100.00
For inspection of plans and registers	15.00
Search fees for each enquiry and extract issued	15.00
To affix and/or remove any plaque	25.00

L. V. BURVILL, Trustee
M. T. PATMORE, Trustee
R. C. BANKS, Trustee

*Cemeteries Act 1958***SCALE OF FEES OF THE PRESTON GENERAL CEMETERY**

In pursuance of the powers conferred upon them by the Cemeteries Act, the trustees of the Preston General Cemetery hereby make the following scale of fees, which shall come into operation upon publication in the *Government Gazette*, and from and after such publication every scale of fees heretofore made by the said trustees shall be and is hereby rescinded to the extent to which it conflicts with this scale.

	\$
Grave site 2.44 m × 1.22 m	530.00
Vault—2 interments	4250.00
Sinking grave 2.14 m	460.00
Sinking additional 0.3 m	75.00
Sinking oversize grave	530.00
Vault reopening fee	425.00
Monument fee—10% of value	

A. P. MURPHY, Trustee
J. HALL JP, Trustee
R. A. KEIRL, Trustee
L. E. COTCHIN JP, Trustee
K. L. SPILLER, Trustee

*Cemeteries Act 1958***SCALE OF FEES OF THE MT. MORIAC AND MT. DUNEED PUBLIC CEMETERY**

In pursuance of the powers conferred upon them by the Cemeteries Act, the trustees of the Mt. Moriac and Mt. Duneed Public Cemetery hereby make the following scale of fees, which shall come into operation upon publication in the *Government Gazette*, and from and after such publication every scale of fees heretofore made by the said trustees shall be and is hereby rescinded to the extent to which it conflicts with this scale.

	\$
Land 2.44 m × 1.22 m (grave site)	250.00
Interment fee	90.00

3338 G 50 20 December 1989

Victoria Government Gazette

Exhumation fee

400.00

Permission to erect headstone or monument—5% of cost with minimum of \$40.00

D. J. STEEL, Trustee

A. G. DENHAM, Trustee

M. G. ANDERSON, Trustee

Cemeteries Act 1958

SCALE OF FEES OF THE ST. ARNAUD PUBLIC CEMETERY

In pursuance of the powers conferred upon them by the Cemeteries Act, the trustees of the St. Arnaud Public Cemetery hereby make the following scale of fees, which shall come into operation upon publication in the *Government Gazette*, and from and after such publication every scale of fees heretofore made by the said trustees shall be and is hereby rescinded to the extent to which it conflicts with this scale.

General Cemetery

\$

Reservation of land for grave 2.44 m × 1.22 m	281.00
Sinking grave to a depth of 1.83 m including interment fee	211.00
Each additional 0.3 m in depth	76.00
Reopening of a grave	151.00
Single interment of a child under 8 years old including sinking of grave	151.00

Lawn Cemetery

Reservation of lawn site 2.44 m × 1.22 m	491.00
Sinking 1.83 m grave, interment fee, plaque/flower container and fixing same	324.00
Reopening, interment and plaque	324.00
Each additional 0.3 m in depth	80.00

Memorial Wall Niche

Reservation at memorial wall niche and plaque	211.00
---	--------

Miscellaneous Charges

Interment on Saturday, Sunday or Public Holiday an additional	160.00
Permission to erect a headstone or monument—7.5% of cost or a minimum of \$40.00	
Exhuming the remains of a body, when authorised	562.00
Interment of ashes in a private grave	70.00

THE COUNCIL OF THE MUNICIPALITY OF THE TOWN OF ST. ARNAUD, Trustees

Dated 12 December 1989

Responsible Minister:

CAROLINE HOGG

Minister for Health

NEIL MORROW

Clerk of the Executive Council

Children's Court Act 1973
APPOINTMENT OF HONORARY
PROBATION OFFICERS

The Governor in Council under section 9 of the *Children's Court Act 1973*, appoints the undermentioned persons to be Honorary Probation Officers for the Children's Court in the State of Victoria for the period ending 31 December 1992.

Western Suburbs

Debra Allen

Kon Archon

Lawrence Brown
Phyllis Burmistrov
Mary Cahill
Rosa Caoustos
Margaret Counihan
Carmen DeBortoli
Peter Eley Oam
Rosalie Follet
Susan Gillespie
Bill Griffiths
Eugene Grigg

Victoria Government Gazette

Geoff Heaviside
Kerry Howie
Stephen Howie
Rita Jaunkalns
Judy Johnson
Maureen Judd
Moiria Kelly
Janet Kneec
Pam Kruse
Pamela Loughnan
David McKenna
Merna McLauchlan
Sharon Montero
Raymond Morgan
Greg Newbould
Angela Ouroumis
Laura Pajer
Bob Parsons
Santo Pezzimenti
Andrew Potter
Gary Rees
John Renden
Robert Renden
Lynette Roberts
Jo Smith
Valda Thompson
Doreen Thorpe
Mario Vella
Roger Webb
Kayla Wheatley

North West

Robert Adams
Elizabeth Baker
John Davidson
Annette Farrugia
Joy Fawcus
Maureen Fogarty
Lucy Forwood
Jan Girvan
Laurence Goring
Christine Jacobson
Maria Killender
Olive King
Lynette Langshan
Ann M Laurie
Barry Mitchell
Christopher Murphy
Dimitra Papadimitropoulos
Geoffrey W Porter
Sehan Raffoul
Sadie Rathbone
Alex Reing

G 50 20 December 1989 3339

Warrick A. Richards
Danielle Talbot
Anne Trowbridge
Gianna Varasdi
Inner Urban
Margaret Crosbie
North East

Gayle Anderson
Albert J. Atkins
Kirsten Allshorn
Rhonda Bain
Kathleen Baud
Gregory Beel
Maureen Bernaldo
Davina Bongiorno
Janet Brooks
Angela Connors
David Coughlan
Harry Crowther
Mavis Cutts
Lena Decesaris
Jeffrey Elkington
Milton Embling
Mario Ermacora
Valma Gillard
Paul Gregory
Doreen Griffiths
Alex Gunningham
Anna Karapetkos
Roslyn McLennan
Cliff McLeod
Gary Marchant
Lorraine May
Mark Mulcahy
Cynthia Munro
Allan J. O'Callaghan
Paul Oppy
Loretta Piazza
Joan Pollock
Robyn Skerry
Leslie Smith
Vanessa Sparke
Marjorie Stanlen
Ian Stewart
Linda Wynne
Carolann Zelich

Dated 19 December 1989

Responsible Minister:

P. C. SPYKER

Minister for Community Services

NEIL MORROW
Clerk of the Executive Council

3340 G 50 20 December 1989

Children's Court Act 1973
APPOINTMENT OF HONORARY
PROBATION OFFICERS

The Governor in Council under section 9 of the *Children's Court Act 1973*, appoints the undermentioned persons to be Honorary Probation Officers for the Children's Court in the State of Victoria for the period ending 31 December 1992.

Inner East

Jenny Arnott
Alexina Baldini
Anthony Carroll (Dr)
Jan Cherry
Kay Cooper
Brian Corfield (Mjr)
Terry Cummins
Cherry Fuller
Maxwell Hall
Norm Hale
Stan Harrison
Ian Hellings
Chris Hill
Garry Hodge
Frank Macindoe
Douglas McDonough
Geraldine McWhinney
Ann Marriot
Denise Melville
Robert Mitchell
Penny Mountain
Robert Ross
Christopher Shields
Sean Sloley
Petra Staiger
Clive Stebbins
Ray Stevenson
Edna Strachan
Mabel Topp
Andrew Weiss
Michael White
Margaret Williams
Robert Wilson
Frances Wood

Southern

Inka Alexander
Donna Andrew
Joyce Burns
Margery Clough
Jennifer Cummings
Bruce Corben

Victoria Government Gazette

Jenny Dickson
Luana Doko
Emmy Elbaum
Gordon Fisher
Mary Gilligan
Michael Gourlay
Noela Haines
Des Kealy
Janeane Lowater
Heather Lyons
William G. McGrory
Alistair McLeish
John Mahoney
Gwynda M. Matthews
Jacqueline Nixon
Danny O'Neill
Frank P. Oswald
Terry Owens
Pat Palmer
Donald Plant
Jill Reilly
Lynette Richards (Sr)
Colleen Rolls
Chris Ryan
Peter Shaw
Enid Sheehy
Jim G. Sparrow
Margaret Stephenson
Paula E. Stocker
Mac J. Walmsley
Marvin Weinberg
Ramsey Williams (Rev.)
Peggy E. Woods

Outer East

Michael J. Bangay
Geoffrey E. Dye
Barbara J. Edgar
Annette F. Grover
Heather E. Haggarty
Gavin M. Ladson
Amanda J. Lomas
Brigitte M. McDonald
William J. McCulloch
Ann O'Halloran
Jennifer R. O'Meara
Daniel M. Phelan
Edward K. Polkington
Aidan M. Ryan
Johan G. Scholten
Pixie M. Shing

Victoria Government Gazette

Walter Stone
Phyllis D. Ward
Barbara Unsworth
Dated 19 December 1989
Responsible Minister:

P. C. SPYKER
Minister for Community Services

NEIL MORROW

Clerk of the Executive Council

Children's Court Act 1973

APPOINTMENT OF HONORARY
PROBATION OFFICERS

The Governor in Council under section 9 of the *Children's Court Act 1973*, appoints the undermentioned persons to be Honorary Probation Officers for the Children's Court in the State of Victoria for the period ending 31 December 1992.

Upper Murray

Laurie Allott
Marilyn Clydsdale
Stewart Davidson
Robert Dudley
Rodney Dudley
Julie Dwyer
Gillian Gallus
Elizabeth Gibson
Janice Hawkins
Margaret Kaighan
Lawrence Lindupp
Margaret Lindupp
Alister Macrae
Janet McNaughton
Lewis Nyman
Leonard Penny
Una A. Penny
Noreen Price
Kevin Rodgers
Gary Salske
Rosemary Schilg
Shirley Sellars
Elizabeth Wood
Richard Wright

East Gippsland

Judy Clark
Geoff Ellis
Lori A. Falls
Steve Finn
Rob MacIndoe
Barbara McCann
Peter Murphy
Helen Rawlings
Howard Reddish

G 50 20 December 1989 3341

James W. Reeves
Peter Ryan
Michael D. Sinnott
Cath Solomon
Garry Squires

Central Gippsland

Tony Allen
George Boonstra
Edith I. Bonney
Peter J. Bryant
Ross Cadby
Patrick N. Carolan
Enid Cassells
Ernst Cooper
Heather Farley
Ken Gladman
Hilda Haldane
Narelle P. Hewitt
Ann Hibbert
Rex Hibbert
Heather M. Isles
Fiona James
Caroline Kop
Perry Le Petit
Kath McEntee
Linda Mann
Susan K. Masalski
Mary Pallott
Graeme Perkins
Sandra Porch
Richard Renden
Bill Richardson
Jay Rodda
Bevan Romans
Annette Slocombe
Douglas R. Slocombe
Barry J. Smith
Ann Stewart
Thomas M. Veale
Belinda Wadsworth
William Thorburn
Alex Wells
Paul Wells
Ian Whannell
Robert Woszezeiko
Rocky Zagor

Dated 19 December 1989

Responsible Minister:

P. C. SPYKER
Minister for Community Services

NEIL MORROW

Clerk of the Executive Council

3342 G 50 20 December 1989

Children's Court Act 1973
APPOINTMENT OF HONORARY
PROBATION OFFICERS

The Governor in Council under section 9 of the *Children's Court Act 1973*, appoints the undermentioned persons to be Honorary Probation Officers for the Children's Court in the State of Victoria for the period ending 31 December 1992.

Westernport

Val Abbot
Allan Anderson
Jean Andrew
Bev Bawden
Colin Baxter
Jill Binding
Sarnia Birch
John Bird
Geoff Blount
Alan Bowden
George Buchanan
David Burns
Ian Butler
Evelyn Chetland
Dorothy Chisholm
Lynne Clark
Peter Cloak
Alan Collier
Jill Dawson
Georgina Dombret
Grace Gent
Graham Gidney
Christopher Grylls
Terry Holman
Ralph House
Harry Howes
John Krakowiak
Ruth Lemon
Christine Lombardo
Kathy O'Brien
George McCafferty
Diana Mellors
Anna Mlikota
Frank Monk
Margaret Pickles
Michael Pickles
Tony Ross
Anthony Smith
Jane Thompson
Vin Tuddenham
Cyanna Turovetz

Victoria Government Gazette

Carolyn Van Hoof
Hugh Walpole
Ros Watson
Ralph Williams
Lindsay Wood
Geneen Wright
Peter Wright

Barwon

Helen Brotherton
Ron Buckley
John Collins
Ken Digby
Anne Fairbairn
Stephanie Ferry
Peter Flint
Stephen Greaves
Susan Hadley
Cheryl Harris
Jean Hyatt
Agnes Jickell
Brian MacGregor
Cliff McAlicie
Phyllis McElroy
Nancy McFarlane
Norma Moody
Irene Morgan
Rosslyn Reeve
Mark Rosevear
David Taylor
Phillip Townsend
Graeme Walsh

Glenelg

Heather Annersley
Barbara Birthisel
Thea Broeders
June Crothers
Bert Dimond
Ron Eales
Pat Garner
Nancy Genardini
Yvonne Griffith
Margaret Herbertson
Annette Hinchcliffe
Elaine Innes
Lesley Jackson
Elizabeth Leahy
Donna McHaffie

Victoria Government Gazette

Don Mulraney
Robyn Nagorcka
Sue Rankin
Peggy Roberts

Dated 19 December 1989

Responsible Minister:

P. C. SPYKER
Minister for Community Services

NEIL MORROW
Clerk of the Executive Council

G 50 20 December 1989 3343
Wimmera

Phillip Atkinson
Ross W. Barnes
Helen Barton
Max Bennett
Mabel Blake
Rhonda G. Brunt
Bruce Charles (Rev.)
John Colbert
Marion Couch (Rev.)
Heather Dixon
Rod Dixon
Doris Ferguson
Adrian Fernce
Allan Forrester
Neil Fryer (Father)
Richard Giles
Shirley A. Glover
Jacoba Halliday
Stephen L. Hawker
Joanne Hicks
Dorothy Jolly
Ronald Jones
George Lancaster
Geoffrey Leak
Dulcie Loats
John Loats
Leonie McClelland
Marion McConchie
Robert McMullin
Mima Mitchell
Raelene Mitchell
Shirley Mitchell
John E. Muller
Kathleen O'Connell
Arlene J. Parker
Christine Phipps
Robert C. Pola
Leslie V. Power
Angus N. Raggett
Julie Robertson
Coral I. Smith
Elaine Smith
John N. Smith
Rodney L. Stanford
Graham Sutton
Dianne G. Thomas
Janice M. Turvey
John Wallace
John White

Children's Court Act 1973

APPOINTMENT OF HONORARY
PROBATION OFFICERS

The Governor in Council under section 9 of the *Children's Court Act 1973*, appoints the undermentioned persons to be Honorary Probation Officers for the Children's Court in the State of Victoria for the period ending 31 December 1992.

Central Highlands

Beverley Bof
Judith Burgess
Patricia Dalkin
Anne Dark
Lewis Day
Thea Den Ouden
Sandra Fishwick
Patricia Hagen
Digby Jessop
Margaret Joy
Cathy King
Laraine Lancaster
John McDougall
Olive McKay
Helen McSparron
Lynette Matthews
Kevin Minion
Catherine Nichols
Geoffrey Poynton
Douglas Raper
Neil Robe
Edward Robinson
Margarat Stephens
Clive Stewart
Keryl Thomas
Owen Thomas
Carmel Vawdrey
John Ware

3344 G 50 20 December 1989

Shirley Wilson
Shirley Wynne
Dated 19 December 1989
Responsible Minister
P. C. SPYKER
Minister for Community Services

NEIL MORROW
Clerk of the Executive Council

Children's Court Act 1973
APPOINTMENT OF HONORARY
PROBATION OFFICERS

The Governor in Council under section 9 of the *Children's Court Act 1973*, appoints the undermentioned persons to be Honorary Probation Officers for the Children's Court in the State of Victoria for the period ending 31 December 1992.

Mallee

Hilary A. Archard
Shirley Ashelford
Douglas J. Ashurst
Christine Ballentine
Maren Chandler
Audrey Cook
Helen Corbett
Malcolm B. Cottle
Lisa De Maria
Ula Dempster (Sr)
Suzanne K. Donnelly
Andrew Dunoon
Lynne Dunoon
Kaye J. Dunn
Gwen Earle
Lynn A. Easden
Lois A. Erck
Carol Fellows
Sharon L. Fellows
Beverley A. Fulton
John George
Mark Grist
Judi Harris
Robert Hocking
Lyn Jacka
Mark Jacka
Yvonne A. Jennings
Martin Jones
Raelene Jones
Brian Keam
Lorna Keam
Lorraine Keil
Barry T. Knowles
Nanette Lamshed

Victoria Government Gazette

Kay Lawrence
Jennifer I. Maher
Sheila McQuinn
Valda Malloch
Bradley J. Matthews
Bob Merlin
Debbie K. Meredith
Glenn Milne
Anna Mitchell
Jill P. Moore
Lorraine L. Morris
Marilyn Mould
Glenise J. O'Connell
Sue Pearce
Elizabeth Peck
Eileen Pica
Beverley Pike
Esther Reaper
Peg Richardson
Elizabeth Ridley
Norman Roberts
Helen Rodger
Wallace St Clair
Isobel Saunders
Sally Scherger
Thomas Szalay
Joseph S. Taverna
Teresa Taverna
Barry Teague
Coralie Thomson
Evangelist Ward (Sr)
Hilda Weinert
Judy E. Whinfield
Kathleen J. Wilkins
Bev Williams
Claudette Williams
Leslie N. Williams
Lyn Williams
Caroline Williamson
Ken Williamson
Elwyn Witney
Graeme Wood
Jennifer Wood
Fina Woolcombe (Sr)
Yvonne Young
Bronwyn Zena

Dated 19 December 1989

Responsible Minister:
P. C. SPYKER
Minister for Community Services

NEIL MORROW
Clerk of the Executive Council

Children's Court Act 1973

APPOINTMENT OF HONORARY
PROBATION OFFICERS

The Governor in Council under section 9 of the *Children's Court Act 1973*, appoints the undermentioned persons to be Honorary Probation Officers for the Children's Court in the State of Victoria for the period ending 31 December 1992.

Loddon Campaspe

Jim Anderson
Ronald Adams
Joan B. Barnard
Robert K. Blair
John Brutner
Norman J. Barber
Anne Boadle
Edward Boucher
Rexine D. Bachelor
Helen M. Bolton
Ronald Bucknell
Peter Caird
Vincent Cavalier
Robert Cook
Frank Cooper
James A. Dobie
Ella J. Ebery
Dorothy Ellis
Phillip R. Ellison
Elinor Gates
Brian Geary
Ian Goodes
Patricia Hilderbrandt
Elaine J. Hynes
Peter Jardine
Patricia L. Johnson
John L. Kelly
James F. Kerville
Sandra R. Kerville
David Long
Merryn Lynas
Margaret McKnight
Barbara McEwan
Russell J. Major
Beryl Marshall
Val Mitchell
Mavis C. Needs
Brian W. Nuttall
Dorothy O'Keefe
Philomena Pratt
Joan Roberts

Helen J. Robertson
Edna Segat
Veronica P. Shelton
Val Stevenson
June Sunderland
Alan R. Smith
Barry R. Singleton
Ronald F. Stone
Margaret Taylor
Marjorie Taylor
Jeffrey J. Wallis
Brian W. Walker
Ron White (Rev.)
Walter R. White
Nola Wright
Barbara Wolfe
David Young

Goulburn

John Allen
Bob Anderson
Patrick Anderson
Stewart Anderson
Beth Belt
Margaret Black
Judith Bogdan
Bill Brealey
Eric Burchett
Neil Cornell
Sharon Doherty
Valerie Downie
Joy Elston
Nikki Frampton
Barry Franklin
Albert Godden
Francis Graham
Rae Hacon
Rosamund Henning
Ron Hesketh
Denise Impey
Raelene Johnson
Jessie King
Ade Loe
William McClenaghan
Carolyn Mason
Kevin Matthews
Norma Miller
Elizabeth Moore
Brendan O'Connor
Janine O'Connor
Freda Ould

3346 G 50 20 December 1989

Jenny Plowman
Leo Pye
Phillip Seibler
Jack Stephens
Paul Toomey
Audrey Townsend
Robert Turner
Sandra Turner
Tina Veal
Judith Wellman
Neville Williams
Barry Withers

Dated 19 December 1989

Responsible Minister:

P. C. SPYKER

Minister for Community Services

NEIL MORROW

Clerk of the Executive Council

Children's Court Act 1973

**REVOCATION OF THE APPOINTMENT OF
HONORARY PROBATION OFFICERS**

The Governor in Council, under section 9 of the *Children's Court Act 1973*, revokes the appointment of undermentioned persons as Honorary Probation Officers for the Children's Court in the State of Victoria.

Goulburn Region

Carol A. Collie
Christine A. Smith
Lorraine I. Kennedy
Lyndel P. Sheriff

Glenelg Region

Julie A. McKinlay
Debra M. McOrist

North East Region

Cleo Christodoulou
Gary Collier
Margaret C. Williams

Dated 19 December 1989

Responsible Minister:

P. C. SPYKER

Minister for Community Services

NEIL MORROW

Clerk of the Executive Council

**Local Government Department
CONFIRMATION OF SEPARATE RATE—
SHIRE OF MANSFIELD**

The Governor in Council acting under section 287 of the *Local Government Act 1958* confirms a separate rate made by the Council of the Shire

Victoria Government Gazette

of Mansfield on 14 November 1989 for the purpose of providing electricity reticulation in the Waterson Road area.

Dated 19 December 1989

Responsible Minister:

MAUREEN LYSTER

Minister for Local Government

NEIL MORROW

Clerk of the Executive Council

Racing Act 1958

**REVOCATION OF APPOINTMENT OF
DEPUTY CHAIRPERSON TO THE RACING
APPEALS TRIBUNAL**

The Governor in Council under section 83H (1) of the *Racing Act 1958*, hereby revokes the appointment of Judge B. F. McNab as Deputy Chairperson of the Racing Appeals Tribunal as from 2 January 1990.

Dated 19 December 1989

Responsible Minister:

NEIL B. TREZISE

Minister for Sport and Recreation

NEIL MORROW

Clerk of the Executive Council

Racing Act 1958

**APPOINTMENT OF CHAIRPERSON AND
DEPUTY CHAIRPERSON TO RACING
APPEALS TRIBUNAL**

The Governor in Council under section 83H (1) of the *Racing Act 1958*, hereby appoints Judge B. F. McNab as Chairperson and Judge C. Villeneuve-Smith as Deputy Chairperson of the Racing Appeals Tribunal for the period 3 January 1990 to 2 January 1992 respectively.

Dated 19 December 1989

Responsible Minister:

NEIL B. TREZISE

Minister for Sport and Recreation

NEIL MORROW

Clerk of the Executive Council

Abattoir and Meat Inspection Act 1973

PROCLAMATION

The Governor in Council, acting under section 2 (1) of the *Abattoir and Meat Inspection Act 1973*, declares antelope (*Antelope cervicaprae*) to be an animal for the purposes of the Act.

Dated 19 December 1989

Responsible Minister:

BARRY ROWE

Minister for Agriculture and Rural Affairs

NEIL MORROW

Clerk of the Executive Council

Victoria Government Gazette

*Water and Sewerage Authorities (Restructuring)
Act 1983*

Water Act 1958

LEONGATHA WATER BOARD

Site of Works Approved and Discontinuing
Works Approved

The Governor in Council, under the provisions
of the *Water and Sewerage Authorities
(Restructuring) Act 1983* and the *Water Act 1958*
approves of the site of works approved as shown
in yellow and the discontinuing of works
approved as shown in green on the accompanying
plans (Corr. No. 001300/43).

Dated 21 November 1989

Responsible Minister:

R. W. WALSH

Minister for Water Resources

STEPHEN WATSON

Acting Clerk of the Executive Council

Historic Buildings Act 1981 (No. 9667)

AMENDMENT OF REGISTER OF
HISTORIC BUILDINGS

Under section 14 of the *Historic Buildings Act*
1981 the Governor in Council amends the
Register by adding Historic Building No. 760.

WILGAH, 6 Burnett Street, St Kilda.

(To the extent of the buildings (excluding the
cream brick flats) and the land hatched which is
included in the Register Book Certificate of Title
Volume 8261 Folio 603).

Dated 19 December 1989

Responsible Minister:

T. W. ROPER

Minister for Planning and Environment

NEIL MORROW

Clerk of the Executive Council

Historic Buildings Act 1981 (No. 9667)

AMENDMENT OF REGISTER OF
HISTORIC BUILDINGS

Under section 14 of the *Historic Buildings Act*
1981 the Governor in Council amends the
Register by adding Historic Building No. 761.

WILGAH, 8 Burnett Street, St Kilda.

Historic Buildings Act 1981 No 9667)

AMENDMENT OF REGISTER OF HISTORIC BUILDINGS

Under section 14 of the *Historic Buildings Act 1981* the Governor in Council amends the Register
by adding Historic Building No 764.

WINDSOR HOTEL (Former Grand Hotel Coffee Palace)

103-137 Spring Street, Melbourne 3000.

(Buildings and land to the extent shown hatched in the plan hereunder:

G 50 20 December 1989 3347

(To the extent of all the buildings land hatched
which is included in the Register Book Certificate
of Title Volume 8516 Folio 237).

Dated 19 December 1989

Responsible Minister:

T. W. ROPER

Minister for Planning and Environment

NEIL MORROW

Clerk of the Executive Council

Historic Buildings Act 1981 (No. 9667)

AMENDMENT OF REGISTER OF
HISTORIC BUILDINGS

Under section 14 of the *Historic Buildings Act*
1981 the Governor in Council amends the
Register by adding Historic Building No. 762.

STONE CELLAR, Faithful's Creek, Hume
Highway, Euroa.

(To the extent of the stone cellar).

Dated 19 December 1989

Responsible Minister:

T. W. ROPER

Minister for Planning and Environment

NEIL MORROW

Clerk of the Executive Council

Historic Buildings Act 1981 (No. 9667)

AMENDMENT OF REGISTER OF
HISTORIC BUILDINGS

Under section 14 of the *Historic Buildings Act*
1981 the Governor in Council amends the
Register by adding Historic Building No. 763.

Former Primary School No. 668, Corner
Western Highway and Whites Road, Cardigan.

(To the extent of all the buildings and the land
hatched which is described in Conveyance No.
263 Book 245 and Claim of Title Conveyance
No. 997 Book 100 being part of C.A. 5, Section
7, Township of Windermere).

Dated 19 December 1989

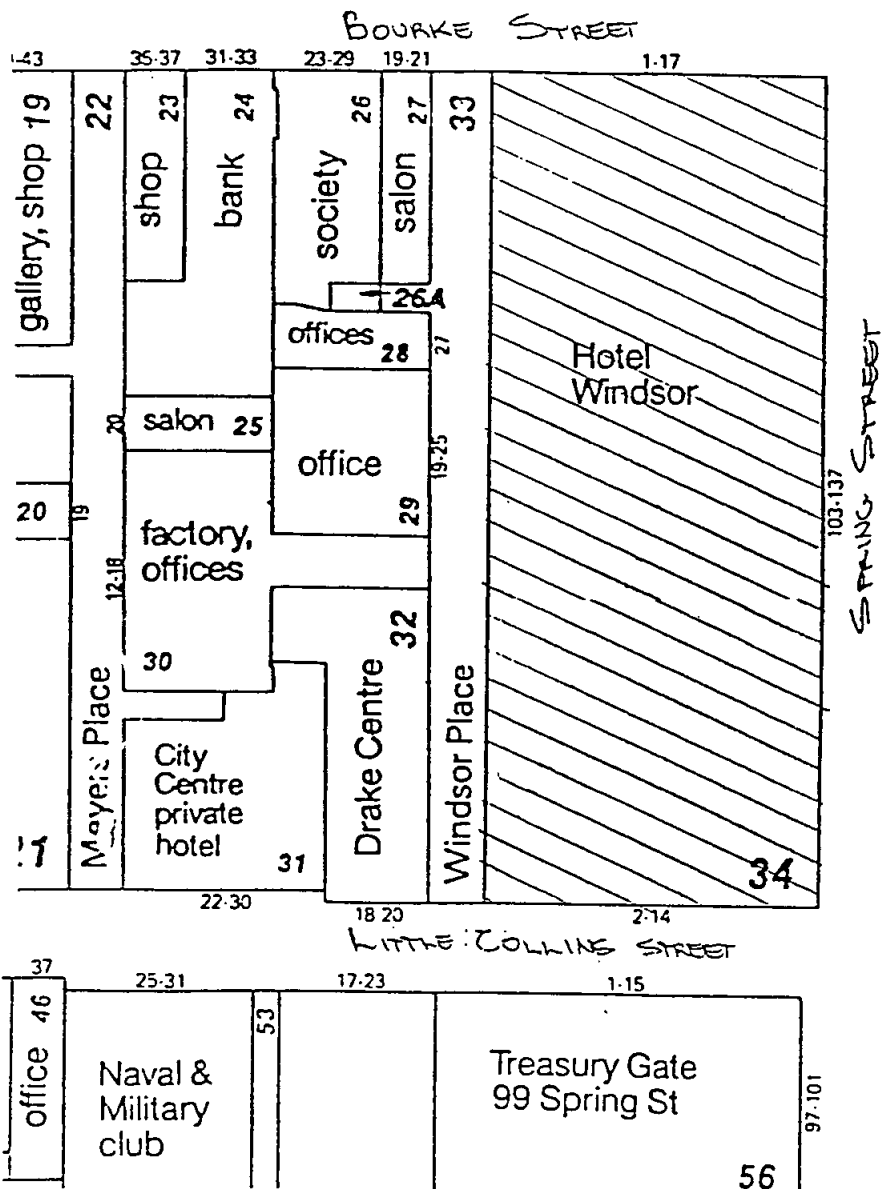
Responsible Minister:

T. W. ROPER

Minister for Planning and Environment

NEIL MORROW

Clerk of the Executive Council



Dated 19 December 1989

Responsible Minister:


T. W. ROPER

Minister for Planning and Environment

NEIL MORROW
Clerk of the Executive Council

Amendment of Register of Historic Buildings

COOLART, Lord Somers Road, Somers.



3350 G 50 20 December 1989

Dated 19 December 1989

Responsible Minister:

T. W. ROPER

Minister for Planning and Environment

Victoria Government Gazette

NEIL MORROW

Clerk of the Executive Council

Crown Land (Reserves) Act 1978

INCORPORATION OF COMMITTEE OF
MANAGEMENT OF FLORIDAN PARK
RECREATION RESERVE

The Governor in Council under section 14A (1) of the *Crown Land (Reserves) Act 1978*, being satisfied that it is in the public interests to declare to be a corporation the Committee of Management appointed under section 14 (2) of the Act of the land described in the schedule hereunder—

(a) declares that the Committee of Management shall be a corporation;

(b) assigns the name "Floridan Park Recreation Reserve Committee of Management Incorporated" to the corporation; and

under section 14A (3) of the Act, appoints David John Kennedy to be Chairperson of the corporation.

SCHEDULE

The land in the Parish of Strathmerton temporarily reserved as a site for Public Recreation by Order in Council of 9 December 1952—(Rs. 7053).

Dated 19 December 1989

Responsible Minister

KAY SETCHES

Minister for Conservation, Forests and Lands

NEIL MORROW

Clerk of the Executive Council

Crown Land (Reserves) Act 1978

INCORPORATION OF COMMITTEE OF
MANAGEMENT OF GOLDEN VALE
RESERVE

The Governor in Council under section 14A (1) of the *Crown Land (Reserves) Act 1978*, being satisfied that it is in the public interests to declare to be a corporation the Committee of Management appointed under section 14 (2) of the Act of the land described in the schedule hereunder—

(a) declares that the Committee of Management shall be a corporation;

(b) assigns the name "Golden Vale Reserve Committee of Management Incorporated" to the corporation; and

under section 14A (3) of the Act, appoints Francis Keith Rankin to be Chairperson of the corporation.

SCHEDULE

The land being Crown Allotment 28A, Section U, Parish of Benalla permanently reserved as a site for Recreation and Conservation of an area of natural interest by Order in Council of 14 November 1989—(Rs. 14098).

Dated 19 December 1989

Responsible Minister:

KAY SETCHES

Minister for Conservation, Forests and Lands

NEIL MORROW

Clerk of the Executive Council

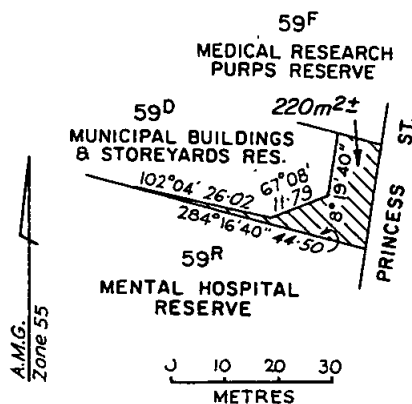
Crown Land (Reserves) Act 1978

NOTICE OF INTENTION

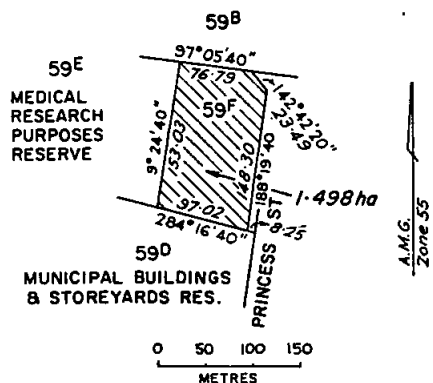
The Governor in Council under section 10 of the *Crown Land (Reserves) Act 1978* gives notice of intention to revoke the following temporary reservations:

BAIRNSDALE—The temporary reservation by Order in Council of 25 May 1971 of 885 square metres of land in the Township of Bairnsdale, Parish of Bairnsdale as a site for Public Purposes (Departmental Residence)—(Rs. 9472).

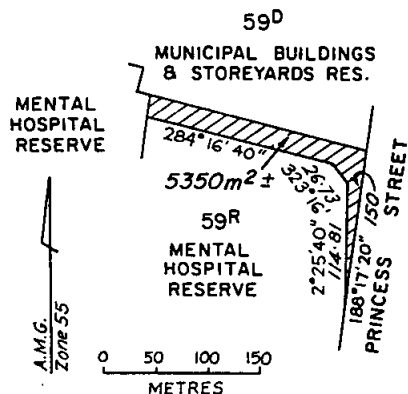
BOROONDARA—The temporary reservation by Order in Council of 9 November 1982 of 2.994 hectares of land being Crown Allotment 59D, Parish of Boroondara as a site for Municipal Buildings and Store-yards so far only as the portion containing 220 square metres, more or less, as indicated by hatching on plan hereunder—(B 415 (S)) (Rs. 12218).



BOROONDARA—The temporary reservation by Order in Council of 7 December 1971 of 1-619 hectares, more or less of land in the Parish of Boroondara as a site for Public Purposes (Medical Research purposes) save and except the area of 1-498 hectares being Crown Allotment 59F, Parish of Boroondara as indicated by hatching on plan hereunder—(B 415 [5]) (Rs. 9549).

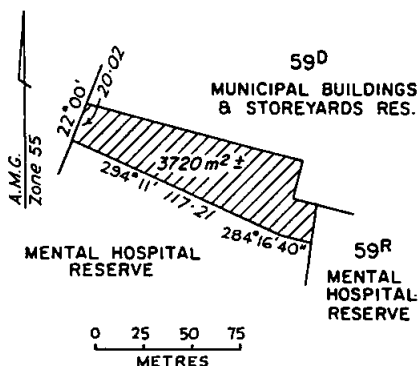


BOROONDARA—The temporary reservation by Order in Council of 5 July 1869 of 23-47 hectares, more or less, of land in the Parish of Boroondara as a site for Mental Hospital purposes, revoked as to part by various Orders and various Acts, so far only as the portion containing 5350 square metres, more or less, as indicated by hatching on plan hereunder—(B 415 [5]) (Rs. 7734).



BOROONDARA—The temporary reservation by Order in Council of 26 March 1935 of 74-98 hectares, more or less, of land in the Parish of Boroondara as a site for a Mental Hospital revoked as to part by various Orders and Act

No. 6594, so far only as the portions containing 3720 square metres, more or less, as indicated by hatching on plan hereunder—(B 415 [5]) (Rs. 7734).



CUT-PAW-PAW—The temporary reservations by Order in Council of 14 October 1872 of 2023 square metres of land in the Parish of Cut-paw-paw as a site for Common School purposes and by Order in Council of 4 August 1873 of 6070 square metres of land in the Parish of Cut-paw-paw as a site for State School purposes in addition to and adjoining the site temporarily reserved or Common School purposes by order of 14 October 1872, revoked as to part by Order of 7 December 1912, so far only as the portion containing 1471 square metres being Crown Allotment 76A, Section 8, Parish of Cut-paw-paw as shown on Certified Plan No. 109672 lodged in the Central Plan Office—(Rs. 2846).

YARROWEE—The temporary reservation by Order in Council of 24 July 1867 of 1872 square metres of land in the Parish of Yarrowee as a site from which stone may be procured—(Rs. 13659).

Dated 19 December 1989

Responsible Minister:

KAY SETCHES

Minister for Conservation, Forests and Lands

NEIL MORROW

Clerk of the Executive Council

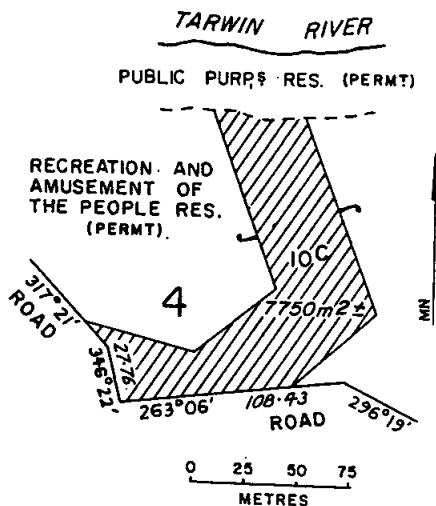
Crown Land (Reserves) Act 1978 **CROWN LAND TEMPORARILY RESERVED**

The Governor in Council under sections 4 and 7 of the *Crown Land (Reserves) Act 1978* temporarily reserves for the purpose mentioned and also excepts from prospecting or from occupation for mining purposes under any miners right the following Crown land:

3352 G 50 20 December 1989

Municipal District of the Shire of Mirboo

MIRBOO—Public Recreation, 7750 square metres being Crown Allotment 10C, section 4, Township of Mirboo, Parish of Mirboo South as indicated by hatching on plan hereunder—(M 517 [15]) (Rs 4196).



Dated 12 December 1989

Responsible Minister:

KAY SETCHES

Minister for Conservation, Forests and Lands

NEIL MORROW

Clerk of the Executive Council

Crown Land (Reserves) Act 1978
**REVOCATION OF TEMPORARY
RESERVATION**

The Governor in Council under section 10 of the *Crown Land (Reserves) Act 1978* revokes the following temporary reservation:

SOUTH MELBOURNE—The temporary reservation by Order in Council of 24 January 1989 of 2366 square metres of land being Crown Allotment 1, Section 79B, City of South Melbourne, Parish of Melbourne South as a site for Community Purposes—(Rs 5877).

Dated 19 December 1989

Responsible Minister:

KAY SETCHES

Minister for Conservation, Forests and Lands

NEIL MORROW

Clerk of the Executive Council

Victoria Government Gazette

Crown Land (Reserves) Act 1978

NOTICE OF INTENTION

The Governor in Council under section 10 of the *Crown Land (Reserves) Act 1978* gives notice of intention to revoke the following temporary reservations:

CLUNES—The temporary reservation by Order in Council of 29 March 1977 of 1012 square metres of land being Crown Allotment 8, section 21, Township of Clunes, Parish of Clunes, as a site for Public Purposes (Departmental Residence)—(Rs 10360).

DARRIMAN—The temporary reservation by Order in Council of 14 May 1889 of 20.34 hectares of land in the Parish of Darriman as a site for Watering purposes, revoked as to part by various Orders, so far as the balance remaining containing 13.27 hectares, more or less—(Rs 6728).

Dated 12 December 1989

Responsible Minister:

KAY SETCHES

Minister for Conservation, Forests and Lands

NEIL MORROW

Clerk of the Executive Council

Crown Land (Reserves) Act 1978
**INCORPORATION OF COMMITTEE OF
MANAGEMENT OF GOORNONG
RECREATION RESERVE**

The Governor in Council, under section 14A (1) of the *Crown Land (Reserves) Act 1978*, being satisfied that it is in the public interests to declare to be a corporation the Committee of Management appointed under section 14 (2) of the Act of the land described in the schedule hereunder:

- declares that the Committee of Management shall be a corporation;
- assigns the name "Goornong Recreation Reserve Committee Incorporated" to the corporation; and

under section 14B (3) of the Act, appoints Julian Hood to be Chairperson of the corporation.

Schedule

Firstly—the balance of the land in the Parish of Goornong temporarily reserved as a site for Public Recreation by Order in Council of 16 January 1883 *except* the area occupied by the Swimming Pool as shown bordered red on the Plan marked G/27.9.88 attached to Department of Conservation, Forests and Lands correspondence No. Rs 1047; and

Secondly—the land in the Parish of Goornong temporarily reserved as a site for Public

Victoria Government Gazette

Recreation by Order in Council of 21 April 1925—(Rs 1047).

Dated 12 December 1989

Responsible Minister:

KAY SETCHES

Minister for Conservation, Forests and Lands

NEIL MORROW

Clerk of the Executive Council

Crown Land (Reserves) Act 1978
**INCORPORATION OF COMMITTEE OF
MANAGEMENT OF CABBAGE TREE
CREEK HALL RESERVE**

The Governor in Council, under section 14A (1) of the *Crown Land (Reserves) Act 1978*, being satisfied that it is in public interests to declare to be a corporation the Committee of Management appointed under section 14 (2) of the Act of the land described in the schedule hereunder:

- (a) declares that the Committee of Management shall be a corporation;
- (b) assigns the name "Cabbage Tree Creek Hall Committee of Management Incorporated" to the corporation; and

under section 14B (3) of the Act, appoints Peter Wenn to be Chairperson of the corporation.

Schedule

The land being Crown Allotment 53K, Parish of Jilwain temporarily reserved as a site for Public Recreation and Public Hall by Order in Council of 9 August 1988—(Rs 13795).

Dated 12 December 1989

Responsible Minister:

KAY SETCHES

Minister for Conservation, Forests and Lands

NEIL MORROW

Clerk of the Executive Council

Crown Land (Reserves) Act 1978
**INCORPORATION OF COMMITTEE OF
MANAGEMENT OF OLINDA GOLF
COURSE**

The Governor in Council, under section 14A (1) of the *Crown Land (Reserves) Act 1978*, being satisfied that it is in the public interests to declare to be a corporation the Committee of Management appointed under section 14 (2) of the Act of the land described in the schedule hereunder:

- (a) declares that the Committee of Management shall be a corporation;
- (b) assigns the name "Olinda Golf Course Area Committee of Management Incorporated" to the corporation; and

G 50 20 December 1989 3353

under section 14B (3) of the Act, appoints Trevor Holloway to be Chairperson of the corporation.

Schedule

The land being Crown Allotment 11, Section O, Parish of Monbulk temporarily reserved as a site for Public Recreation by Order in Council of 28 November 1989—(Rs 14116).

Dated 12 December 1989

Responsible Minister:

KAY SETCHES

Minister for Conservation, Forests and Lands

NEIL MORROW

Clerk of the Executive Council

Crown Land (Reserves) Act 1978
**CROWN LAND TEMPORARILY
RESERVED**

The Governor in Council under sections 4 and 7 of the *Crown Land (Reserves) Act 1978* temporarily reserves for the purpose mentioned and also excepts from prospecting or from occupation for mining purposes under any miners right the following Crown land:

Municipal District of the City of South Melbourne

SOUTH MELBOURNE—Community purposes, 2468 square metres being Crown Allotment 1, section 79B, City of South Melbourne, Parish of Melbourne South as shown on Certified Plan No. 109550 lodged in the Central Plan Office—(Rs 5877).

Dated 19 December 1989

Responsible Minister:

KAY SETCHES

Minister for Conservation, Forests and Lands

NEIL MORROW

Clerk of the Executive Council

Crown Land (Reserves) Act 1978
**REVOCATION OF TEMPORARY
RESERVATIONS**

The Governor in Council under section 10 of the *Crown Land (Reserves) Act 1978* revokes the following temporary reservations:

BOOLARRA—The temporary reservation by Order in Council of 31 August 1885 of 9080 square metres of land in the Township of Boolarra as a site for a State School, revoked as to part by Order in Council of 14 September 1976 so far as the balance remaining containing 1937 square metres—(Rs 10180).

BUNGEET—The temporary reservation by Order in Council of 27 April 1880 of 24.87 hectares of land being Crown Allotment 6, Parish of Bungeet as a site for Watering purposes—(Rs 11809).

3354 G 50 20 December 1989

KARRABUMET—The temporary reservation by Order in Council of 1 February 1875 of 295.9 hectares of land in the Parish of Karrabumet (formerly part of Portions 48 and 49) as a site for Watering and other Public purposes—(Rs 11810).

KARRABUMET—The temporary reservation by Order in Council of 14 July 1879 of 2.494 hectares of land in the Parish of Karrabumet (formerly part of Allotment 54) as a site for Watering and other Public purposes in addition to and adjoining the site temporarily reserved therefor by Order in Council of 1 February 1875—(Rs 11810).

KARRABUMET—The temporary reservation by Order in Council of 27 April 1880 of 76.49 hectares of land in the Parish of Karrabumet, in two separate portions (formerly Allotments 55 and 56 and part of Allotment 48) as a site for Watering purposes—(Rs 11811).

LARA—The temporary reservation by Order in Council of 28 April 1883 of 4.968 hectares of land in the Township of Lara as a site for Public Park and Garden, revoked as to part by Order in Council of 24 January 1961 so far as the balance remaining containing 4.790 hectares, more or less—(Rs 3280).

Dated 12 December 1989

Responsible Minister:

KAY SETCHES

Minister for Conservation, Forests and Lands

NEIL MORROW

Clerk of the Executive Council

Crown Land (Reserves) Act 1978

NOTICE OF INTENTION

The Governor in Council under section 10 of the *Crown Land (Reserves) Act 1978* gives notice of intention to revoke the following temporary reservations:

DERBY—The temporary reservation by Order in Council of 9 February 1874 of 31.57 hectares of land being Crown Allotment 72A, Parish of Derby as a site for Watering Purposes—(Rs 11581).

GUNBOWER WEST—The temporary reservation by Order in Council of 28 November 1938 of 3.038 square metres of land adjoining Crown Allotment 1, Section B, Parish of Gunbower West as a site for Water Supply Purposes—(Rs 4779).

ILLAWARRA—The temporary reservation by Order in Council of 22 September 1874 of 2.023 hectares of land in the Parish of Illawarra as a site for State School purposes—(L4-1487).

INGLEWOOD—The temporary reservation by Order in Council of 16 July 1934 of 5666 square metres of land (formerly Crown Allotment

Victoria Government Gazette

23) in section 14, Township of Inglewood, Parish of Inglewood as a site for Public Recreation Purposes—(Rs 4393).

LAANECORIE—The temporary reservation by Order in Council of 29 September 1890 of 2023 square metres of land being Crown Allotment 1, Section 6, Township of Laanecorie as a site for a Mechanics' Institute and Free Library in addition to and adjoining the site temporarily reserved therefor by Order in Council of 4 November 1889—(Rs 7668).

STRADBROKE—The temporary reservation by Order in Council of 2 April 1889 of 8094 square metres of land adjoining Crown Allotment 8, Section A, Parish of Stradbroke as a site for a State School—(14/89/1955).

YATPOOL—The temporary reservation by Order in Council of 29 August 1922 of 4.042 hectares of land in the Parish of Yatpool as a site for Recreation purposes—(Rs 2575).

Dated 12 December 1989

Responsible Minister:

KAY SETCHES

Minister for Conservation, Forests and Lands

NEIL MORROW

Clerk of the Executive Council

Crown Land (Reserves) Act 1978

REVOCATION OF TEMPORARY RESERVATIONS

The Governor in Council, under section 10 of the *Crown Land (Reserves) Act 1978*, revokes the following temporary reservations:

HEYWOOD—The temporary reservation by Order in Council of 24 June 1980 of 4356 square metres of land being Crown Allotment 13, Section 5, Township of Heywood as a site for Municipal Purposes—(Rs. 11335).

HEYWOOD—The temporary reservation by Order in Council of 15 July 1980 of 4229 square metres of land being Crown Allotment 14, Section 5, Township of Heywood as a site for the purposes of the Forests Act—(Rs. 5267).

PELLUEBLA—The temporary reservation by Order in Council of 12 February 1877 of 2.023 hectares of land in the Township of Pelluebla, Parish of Pelluebla as a site for Public purposes (State School, No. of application 1906)—(Rs. 14113).

RICH AVON WEST—The withholding from the operation of the 19th and 49th sections of the *Land Act 1869* by Order in Council of 2 December 1878 of 14.72 hectares of land in Section A, Parish of Rich Avon West, revoked as to part by Order in Council of 20 January 1926, so far as the balance remaining containing 7.8 hectares, more or less—(Rs. 3232).

Victoria Government Gazette

RICH AVON WEST—The temporary reservation by Order in Council of 20 January 1926 of 3·1199 hectares of land in the Parish of Rich Avon West, in two separate portions, as a site for Public Recreation—(Rs. 3232).

Dated 19 December 1989

Responsible Minister:

KAY SETCHES

Minister for Conservation, Forests and Lands

NEIL MORROW

Clerk of the Executive Council

Crown Land (Reserves) Act 1978

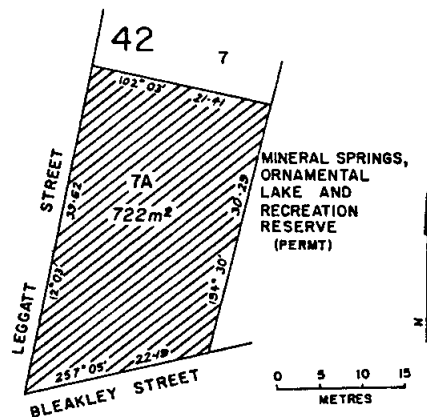
CROWN LAND TEMPORARILY RESERVED

The Governor in Council, under sections 4 and 7 of the *Crown Land (Reserves) Act 1978*, temporarily reserves for the purpose mentioned and also excepts from prospecting or from occupation for mining purposes under any miners right the following Crown land:

MUNICIPAL DISTRICT OF THE SHIRE OF DAYLESFORD AND GLENLYON

DAYLESFORD—Mineral Springs, Ornamental Lake and Recreation, 722 square metres being Crown Allotment 7A, Section 42, Township of Daylesford, Parish of Wombat as indicated by hatching on plan hereunder.

This Order revokes and replaces the Order published in the *Government Gazette* of 29 November 1989, page 3086—(D13(5)) (Rs. 183).



Dated 19 December 1989

Responsible Minister:

KAY SETCHES

Minister for Conservation, Forests and Lands

NEIL MORROW

Clerk of the Executive Council

G 50 20 December 1989 3355

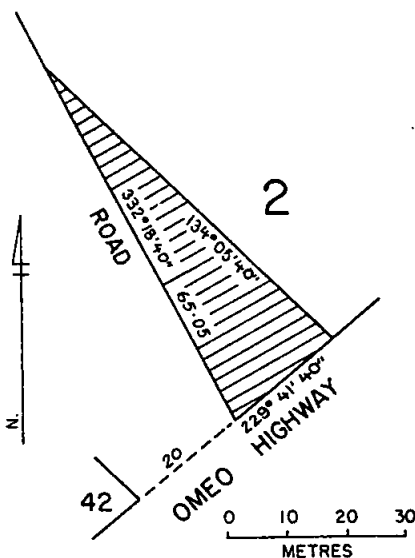
Land Act 1958

UNUSED ROAD CLOSED

The Governor in Council, under section 349 of the *Land Act 1958*, and with the consent in writing of the municipality concerned, closes the following unused road:

MUNICIPAL DISTRICT OF THE SHIRE OF OMEO

WOLLONABY—The road in Section 2, Parish of Wollonaby as indicated by hatching on plan hereunder—(W356(4)) (6/173).



Dated 19 December 1989

Responsible Minister:

KAY SETCHES

Minister for Conservation, Forests and Lands

NEIL MORROW

Clerk of the Executive Council

Land Act 1958

UNUSED ROADS CLOSED

The Governor in Council, under section 349 of the *Land Act 1958*, and with the consents in writing of the municipalities concerned and the adjoining owners, closes the following unused roads:

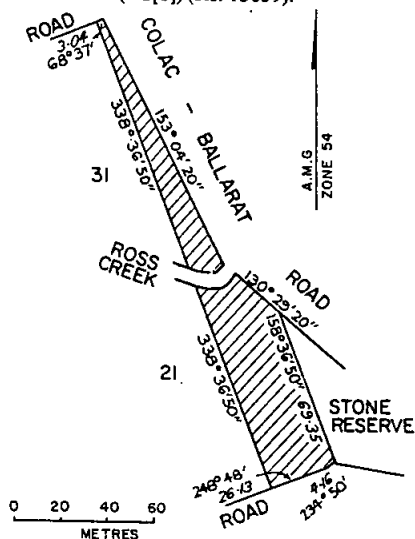
MUNICIPAL DISTRICT OF THE SHIRE OF KOWREE

BENAYEO—The road in the Parish of Benayeo being Crown Allotment 43E as shown on Certified Plan No. 109492 lodged in the Central Plan Office—(GL/11116).

3356 G 50 20 December 1989

**MUNICIPAL DISTRICT OF THE SHIRE OF
BUNINYONG**

YARROWEE—The road in the Parish of Yarrowee as indicated by hatching on plan hereunder—(Y2[8]) (Rs. 13659).



Dated 19 December 1989

Responsible Minister:

KAY SETCHES

Minister for Conservation, Forests and Lands

NEIL MORROW

Clerk of the Executive Council

Land Act 1958

UNUSED ROAD CLOSED

The Governor in Council under section 349 of the *Land Act 1958* and with the consent in writing of the municipality concerned and the adjoining owners closes the following unused road:

Municipal District of the City of South Melbourne

SOUTH MELBOURNE—The road in the City of South Melbourne, Parish of Melbourne South shown as Crown Allotment 28A, Section 68 on Certified Plan No. 109573 lodged in the Central Plan Office—(GL/10227).

Dated 12 December 1989

Responsible Minister:

KAY SETCHES

Minister for Conservation, Forests and Lands

NEIL MORROW

Clerk of the Executive Council

Victoria Government Gazette

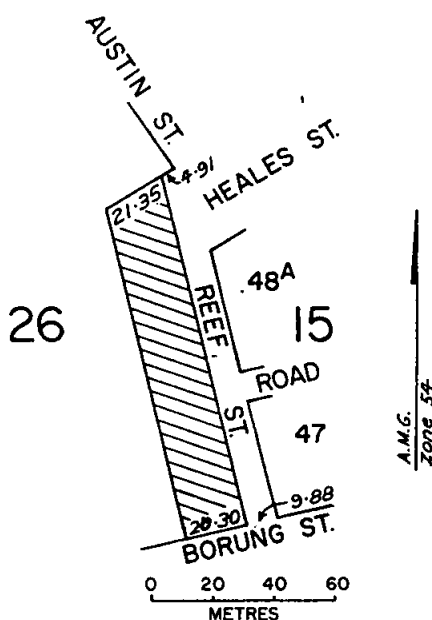
Land Act 1958

UNUSED ROAD CLOSED

The Governor in Council under section 349 of the *Land Act 1958* and with the consent in writing of the municipality concerned closes the following unused road:

Municipal District of the Shire of Korong

INGLEWOOD—The road in the Township of Inglewood, Parish of Inglewood as indicated by hatching on plan hereunder—(I4 (5) I4 (6)) (L6-4136).



Dated 12 December 1989

Responsible Minister:

KAY SETCHES

Minister for Conservation, Forests and Lands

NEIL MORROW

Clerk of the Executive Council

Land Act 1958

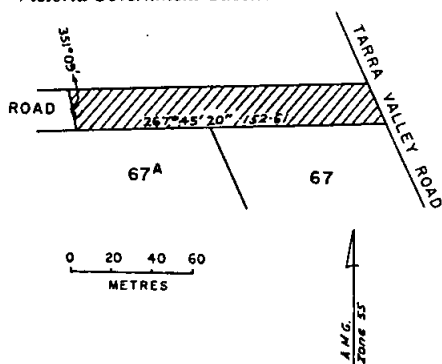
UNUSED ROAD CLOSED

The Governor in Council under section 349 of the *Land Act 1958* and with the consent in writing of the municipality concerned and the adjoining owners closes the following unused road:

Municipal District of the Shire of Alberton

DEVON—The road in the Parish of Devon as indicated by hatching on plan hereunder—(D 171 (5)) (14/87/923).

Victoria Government Gazette



Dated 12 December 1989

Responsible Minister:

KAY SETCHES

Minister for Conservation, Forests and Lands

NEIL MORROW

Clerk of the Executive Council

Land Act 1958

NOTICE OF INTENTION TO ABOLISH COMMON

The Governor in Council under section 184 of the *Land Act 1958* gives notice of intention to abolish the following Common:

MALMSBURY—The remaining portions of the Malmsbury Municipal Common proclaimed on 27 November 1862—C 69743.

Dated 12 December 1989

Responsible Minister:

KAY SETCHES

Minister for Conservation, Forests and Lands

NEIL MORROW

Clerk of the Executive Council

Community Services Act 1970

REVOCATION AND APPOINTMENT OF A YOUTH WELFARE SERVICE

The Governor in Council under section 92 of the *Community Services Act 1970* revokes the previous appointment of the place situated at 128 Mount Street, Heidelberg as the North East Youth Welfare Service and appoints the place situated at 197-199 High Street, Preston as the North East Youth Welfare Service.

Dated 19 December 1989

Responsible Minister:

PETER SPYKER

Minister for Community Services

NEIL MORROW

Clerk of the Executive Council

G 50 20 December 1989 3357

National Parks Act 1975

DECLARATION OF PUBLIC AUTHORITIES

The Governor in Council under section 3 (2) of the *National Parks Act 1975*, declares the Victorian Tourism Commission and Victorian Snow Resorts Pty Ltd to be Public Authorities for the purposes of that Act.

Dated 19 December 1989

Responsible Minister:

KAY SETCHES

Minister for Conservation, Forests and Lands

NEIL MORROW

Clerk of the Executive Council

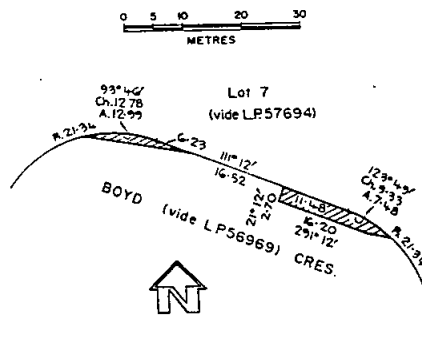
Housing Act 1983

CITY OF HEIDELBERG

Closure of Roads

The Governor in Council under section 16 of the *Housing Act 1983* closes the road indicated by hatching on the plan hereunder.

ROAD CLOSURE DIAGRAM
PARISH OF KEELBUNDORA
COUNTY OF BOURKE
PART OF CROWN PORTION 4



Dated 12 December 1989

Responsible Minister:

BARRY PULLEN

Minister for Housing and Construction

NEIL MORROW

Clerk of the Executive Council

3358 G 50 20 December 1989

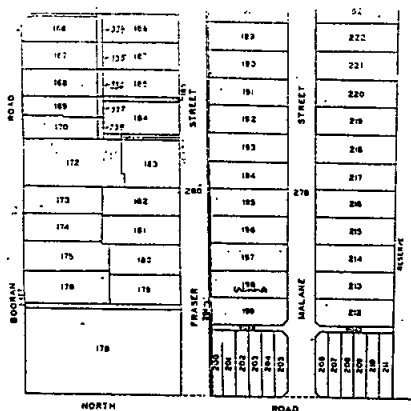
Land Acquisition and Compensation Act 1986

CERTIFICATION OF LAND UNDER
SECTION 5 (3)

Under the power found in section 5 (3) of the *Land Acquisition and Compensation Act 1986* and on the recommendation of the Attorney-General, the Governor in Council certifies the land described in the Schedule as land for which reservation is unnecessary or undesirable, for the purposes of acquisition by Mr Victor Adams and Mrs Birute Adams of 3 Malane Street, Ormond.

Schedule

Part of the residual land in Certificate of Title Volume 2217, Folio 393, being that part adjacent to the land described in Certificate of Title Volume 5146, Folio 074 and separating that land from Fraser Street, Ormond and also being that part marked as adjacent to Lot 198 on the plan attached to this Order.



LEGEND
1. Land shown by attached plan.
2. Land shown by lot's area by computer average.
3. Proportion of lot's area by lot's area and lot's area.
4. Proportion of lot's area by lot's area and lot's area.
5. Proportion of lot's area by lot's area and lot's area.

WARNING
THIS PLAN SHEET IS FOR A GUIDE ONLY
THE PRICE, DIMENSIONS, SHOWN HEREIN
ARE NOT NECESSARILY PRECISE.

Dated 19 December 1989

Responsible Minister:

ANDREW McCUTCHEON
Attorney-General

NEIL MORROW
Clerk of the Executive Council

Victoria Government Gazette

Credit Act 1984

CREDIT ORDER No. 57—
ENCYCLOPAEDIA BRITANNICA
(AUSTRALIA) INC.

The Governor in Council under section 19 of the *Credit Act 1984* makes the following Order:

Citation

1. This order may be cited as the "Credit Order No. 57—Encyclopaedia Britannica (Australia) Inc."

Commencement and Duration

2. This Order takes effect on and from 13 December 1989.

ENCYCLOPAEDIA BRITANNICA
(AUSTRALIA) INC.—EXEMPTION

3. It is declared that sections 52, 54 (2), 55 (1), 59 (1) (b) and 59 (1) (f) of the *Credit Act 1984*, and clause 1 (n) of Schedule 7 to that Act, do not have effect in relation to continuing credit contracts entered into by Encyclopaedia Britannica (Australia) Inc.

Dated 12 December 1989

Responsible Minister:

THOMAS WILLIAM ROPER, MP
Minister for Consumer Affairs

NEIL MORROW
Clerk of the Executive Council

Forests Act 1958

DECLARATION OF PROTECTED PUBLIC
LAND

The Governor in Council under section 62 (1) of the *Forests Act 1958* declares to be protected public land, the Crown land being Crown Allotment 11, Section 0, Parish of Monbulk temporarily reserved as a site for Public Recreation by Order in Council of 28 November 1989—(Rs 14116).

Dated 12 December 1989

Responsible Minister:

KAY SETCHES

Minister for Conservation, Forests and Lands

NEIL MORROW
Clerk of the Executive Council

Credit Act 1984

CREDIT ORDER No. 58—AGC
MORTGAGEMASTER CREDIT CARD

The Governor in Council under section 19 of the *Credit Act 1984* makes the following Order:

Citation

1. This Order may be cited as the "Credit Order No. 58 AGC Mortgagemaster Credit Card".

Commencement and Duration

2. This Order takes effect on and from 20 December 1989.

AGC Mortgagemaster Credit Card—Exemption

3. It is declared that sections 52, 54 (2), 55 (1) 59 (1) (b) and 59 (1) (f) of the *Credit Act* 1984, and clause 1 (n) of Schedule 7 to that Act, do not have effect in relation to Australian Guarantee Corporation Limited to the extent that it enters into continuing credit contracts for the use of the Mortgagemaster card.

Dated 19 December 1989

Responsible Minister:

PETER CORNELIS SPYKER

Acting Minister for Consumer Affairs

NEIL MORROW

Clerk of the Executive Council

Water and Sewerage Authorities (Restructuring) Act 1983

MACALISTER WATER BOARD

Amendment of Constituting Order

By order of the Governor in Council dated 30 October 1984, the Macalister Water Board was constituted under the provisions of the *Water and Sewerage Authorities (Restructuring) Act* 1983, and by order of the Governor in Council dated 20 December 1988, the land, easements, works, property, powers, rights, liabilities and obligations were transferred from the Avon Water Board to the Macalister Water Board and the Avon Water Board abolished under that Act.

The Governor in Council, under the provisions of the *Water and Sewerage Authorities (Restructuring) Act* 1983, amends as follows, the Order in Council which constituted the Macalister Water Board; such Order being made on 13 October 1984, and published in the *Victoria Government Gazette* on 7 November 1984.

Section I of the Order shall be deleted and the following section I shall be inserted:

The members of the Board shall comprise ten members of whom four shall be elected by voters of the Maffra electoral district.

Three shall be elected by the voters of the Heyfield electoral district.

One shall be elected by voters of the Glenmaggie electoral district.

Two shall be elected by voters of the Stratford electoral district.

Section J of the Order shall be deleted and the following Section J shall be inserted:

The boundaries of the districts of the relevant authorities set forth hereunder, as such boundaries apply at the operative date, shall be the boundaries of the districts of the Macalister Water Board.

Relevant Authority	Name of Districts
Maffra Waterworks Trust	Maffra Waterworks District
Maffra Waterworks Trust	Maffra Urban District
Heyfield Waterworks Trust	Heyfield Waterworks District
Heyfield Waterworks Trust	Heyfield Urban District
Heyfield Waterworks Trust	Glenmaggie-Coongulla Urban District
Avon Water Board	Stratford Waterworks District
Avon Water Board	Stratford Urban District
Briarolong Waterworks Trust	Briarolong Waterworks District
Briarolong Waterworks Trust	Briarolong Urban District
Briarolong Waterworks Trust	Boisdale Urban District
Maffra Sewerage Authority	Maffra Sewerage District
Heyfield Sewerage Authority	Heyfield Sewerage District
Avon Water Board	Stratford Sewerage District

Section K of the Order shall be deleted and the following Section K shall be inserted:

The electoral districts of the Board shall be:

Name of District	Boundaries of District
Maffra	Maffra Waterworks District
Heyfield	Heyfield Urban District
Glenmaggie	Glenmaggie-Coongulla Urban District
Stratford	Briarolong and Boisdale Urban Districts and Stratford Waterworks District

Dated 31 October 1989

Responsible Minister:

R. W. WALSH

Minister for Water Resources

LAWRENCE A. FISHER

Clerk of the Executive Council

Local Government Acts 1958 and 1989

AMENDMENT OF THE MUNICIPAL DISTRICT OF THE SHIRE OF MELTON

By order published in the *Government Gazette* on 31 May 1988, the Governor in Council, acting with the advice of the Executive Council and under Part II of the *Local Government Act* 1958, ordered that on and from 31 May 1988 the municipal district of the Shire of Melton be

3360 G 50 20 December 1989

resubdivided into four ridings; described the boundaries of the North West, Central, South and North East Wards; and amongst other things ordered and directed that all councillors of the Shire of Melton who were in office immediately before 6 August 1988 should not go out of office, excepting those councillors due to retire by rotation in accordance with section 57 (1) of the said Act.

The Governor in Council, acting with the advice of the Executive Council and pursuant to section 28 (3) of the *Local Government Act* 1958, hereby amends the said Order by including therein the assignment of the councillors named hereunder to represent the ward specified against their names and their expiration of term of office as specified:

Councillor	Ward	Expiration of Term in Office
Leonie Patterson	North West	4.8.1990
Max Roy Scales	Central	4.8.1990
Ronald Edward Herbert	South	4.8.1990
Therese Majella Samson	North East	4.8.1990

Dated 12 December 1989

Responsible Minister:

MAUREEN LYSTER

Minister for Local Government

NEIL MORROW
Clerk of the Executive Council

Parliamentary Committees Act 1968

NATURAL RESOURCES AND
ENVIRONMENT COMMITTEE

Inquiry into Waste Management in the Greater
Melbourne Area

The following matter was originally referred to the Committee under section 4F (1) (a) (ii) of the *Parliamentary Committees Act* 1968 by Order dated 8 November 1988 for inquiry, consideration and report to Parliament by 15 September 1989.

Under section 4F (3) of the *Parliamentary Committees Act* 1968 the Governor in Council may specify a period of time within which the Committee is required to make a final report to the Parliament on the above inquiry. The matter is now referred so as to require the Committee to report to Parliament on or before the last sitting day of the Autumn Session of Parliament in 1990:

To examine the management of domestic and commercial but not industrial waste collection and disposal in greater Melbourne and make recommendations on ways in which a more efficient waste service, better management of landfills and the minimisation of environmental

Victoria Government Gazette

and amenity problems that arise from these wastes can be promoted.

In particular to consider:

1. Whether the current regional arrangements for refuse disposal are functioning effectively.
2. Whether these should be upgraded to regional waste disposal authorities.
3. Whether a metropolitan waste disposal authority such as in Sydney should be established to provide and operate waste disposal facilities.
4. The impact of the involvement of multinational waste disposal companies on the cost and efficiency of waste collection services.
5. Means by which domestic and commercial waste could be minimised.
6. The opportunities for and benefits of the introduction of new technologies in waste sorting, transport and disposal.

Dated 12 December 1989

Responsible Minister:

TOM ROPER

Minister for Planning and Environment

NEIL MORROW
Clerk of the Executive Council

Health Services Act 1988

EXEMPTION

The Governor in Council under section 11 of the *Health Services Act* 1988 and on the recommendation of the Minister for Health declares that section 27 of the *Health Services Act* 1988 does not have effect in relation to Central Gippsland Hospital.

This declaration and Order ceases to have effect on 30 June 1990.

Dated 19 December 1989

Responsible Minister:

CAROLINE HOGG

Minister for Health

NEIL MORROW
Clerk of the Executive Council

TENDERS

**DEPARTMENT OF PROPERTY AND
SERVICES**

PROPERTY AND ASSETS DIVISION

Tenders are invited for the service indicated hereunder and will be received at the Property and Assets Division, Department of Property and Services, 3rd Floor, 35 Spring Street, Melbourne until 2.00 p.m. on the date shown.

Specifications and tender documents are available from the Property and Assets Division at the above address, telephone (03) 651 3581.

Late Tenders will not be considered.

Closing 3 January 1990

Maintenance Cleaning

HEYWOOD—Police Station, 9 Lindsay Street. Term 1 February 1990 to 31 January 1993. Rise and Fall.

MELBOURNE—Police Station, Coopers Avenue, Altona North. Term 1 February 1990 to 31 January 1993. Rise and Fall.

Police Station, 317 Camberwell Road, Camberwell. Term 1 February 1990 to 31 January 1993. Rise and Fall.

Police Station, Phillip Island Tourist Road, San Remo. Term 1 February 1990 to 31 January 1993. Rise and Fall.

Childrens Courthouse, Attorney-Generals Office, 17 Queensbridge Street, South Melbourne. Term 15 January 1990 to 31 January 1993. Rise and Fall.

Closing 10 January 1990

Maintenance Cleaning

KYNETON—Court House, Hutton Street. Term 1 February 1990 to 31 January 1993. Rise and Fall.

PORTARLINGTON—Police Station, 30 Fenwick Street. Term 1 February 1990 to 31 January 1993. Rise and Fall.

QUEENSCLIFF—Police Station, 56 Jellibrand Street. Term 1 February 1990 to 31 January 1993. Rise and Fall.

MELBOURNE—Community Services Victoria, 212 Hoddle Street, Collingwood. Term 1 February 1990 to 31 January 1993. Rise and Fall.

**PRIVATE
ADVERTISEMENTS**

**CITY OF ALTONA
Local Law No. 1**

**Common Seal, Election of Chairmen and
Meetings Procedure**

Notice is hereby given that, pursuant to section 119 of the *Local Government Act 1989*, the Council of the City of Altona resolved on Tuesday, 12 December 1989, to make a local law titled "Local Law No. 1—Common Seal, Election of Chairmen and Meetings Procedure".

The purpose of Local Law No. 1 is to regulate the use of the Common Seal, to regulate the proceedings for the election of the Mayor, Deputy Mayor and chairmen of various committees, to regulate proceedings at meetings of the Council and its committees and to repeal By-Law No. 40 (Meetings Procedure By-Law) of the municipality.

A copy of Local Law No. 1 may be inspected at the Civic Offices, 115 Civic Parade, Altona, between the hours of 8.00 a.m. and 5.00 p.m. Monday to Friday.

JOHN F. SHAW
8247 Chief Executive Officer/Town Clerk

**CITY OF ARARAT
Road Name**

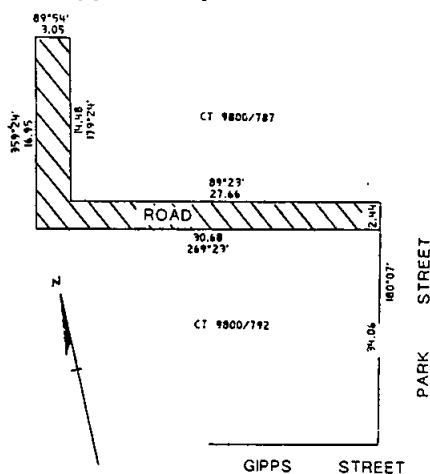
Notice is hereby given that on 4 December 1989, Council named the Government Road which extends generally from the north east corner of Crown Allotment 21, Section B, Parish of Ararat, southerly to Barkly Street (west corner of Crown Allotment 3, Section B, Parish of Ararat) as Dodd Drive.

LYNDEN J. SMITH
8248 Town Clerk

**CITY OF COLLINGWOOD
Road Discontinuance
Gipps Street, Abbotsford**

Pursuant to section 528 (2) of the *Local Government Act 1958*, the Council of the City of Collingwood, after consultation with Public Authorities and the advertising of its intention and notification to the registered proprietor of the land and owners and occupiers of any land abutting or immediately adjacent to the road, has by resolution of its Ordinary Meeting held on 11 September 1989, resolved that the Road being balance of Volume 2854 Folio 570669 at the rear of 168-170 Gipps Street, Abbotsford, as shown hatched on the plan hereunder is:

- (a) in the opinion of Council, not reasonably required for Public use, and shall be discontinued;
- (b) that the land in the discontinued road be sold and transferred to the abutting owner by private treaty.



8230

G. L. MYERS
Town Clerk

**CITY OF GEELONG
Loan No. 88**

**Melbourne and Geelong Debentures
Inscribed Stock and Mortgages Acts**

Notice is hereby given that the Council of the City of Geelong intends to borrow a principal sum of \$54 000 for the purpose of repaying the outstanding balance of Loan No. 64. The period of the loan shall be four years due 25 January 1994. Repayment of the loan will be by equal half yearly instalments including principal and interest and a final instalment of principal on the due date for the equivalent of which amount the lender has undertaken to grant a further loan. The rate of interest payable during the period of the loan will be 15-6% per annum. The lender will be Westpac Banking Corporation.

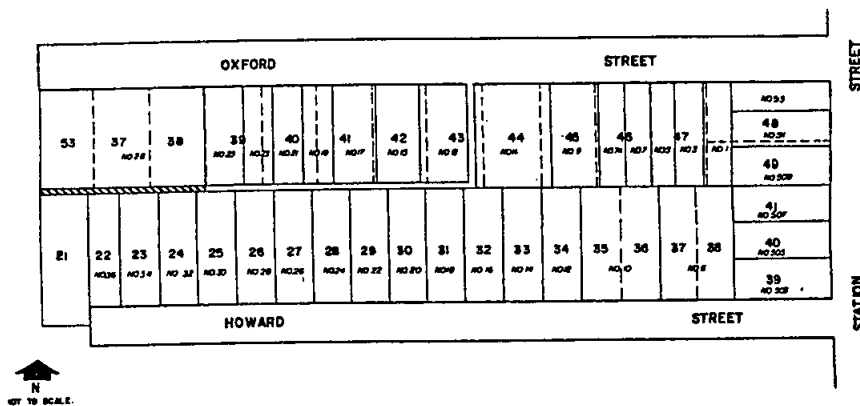
T. J. T. NEAL
8317 Town Clerk and Chief
Administration Officer

CITY OF BOX HILL

Notice of Road Discontinuance Pursuant to Section 528 (2) (a) of the *Local Government Act 1958*

The Council of the City of Box Hill at its meeting on 19 June 1989 made the following resolution:

That pursuant to the provisions of section 528 (2) of the *Local Government Act 1958*, Council having considered objections to the proposal received pursuant to section 193A of the Act and being of the opinion that the right-of-way (delineated and hatched on the plan hereunder) is not reasonably required as a road for public use, directs that the road be discontinued. Further, that upon publication of this resolution in the *Government Gazette*, the road shall be discontinued and the land being part of the road between Oxford Street and Howard Street, and described on Certificates of Title Volume 6208 Folio 401, Volume 4702 Folio 313 and Volume 2357 Folio 347, shall vest in the municipality



8314

I. G. PORT
Town Clerk

Planning and Environment Act 1987
NOTICE OF AMENDMENT TO PLANNING
SCHEME

The City of Bendigo has prepared Amendment No. L20 to the Bendigo Planning Scheme.

The amendment applies to land on the south west corner of Hargreaves and Baxter Streets, Bendigo being 57 Baxter Street and 114 Hargreaves Street described as Crown Allotments 11b and 12, Section 22c.

The amendment proposes to change planning scheme Map 6 by rezoning 57 Baxter Street and 114 Hargreaves Street, Bendigo from a Residential Zone to a Residential Office Zone.

The amendment can be inspected at The Ministry for Planning and Environment, Ground Floor, The Oldfleet Buildings, 477 Collins Street, Melbourne; 391 Hargreaves Street, Bendigo; Loddon Campaspe Regional Planning Authority, 76 Edward Street, Bendigo; City of Bendigo, Municipal Offices, Lyttleton Terrace, Bendigo.

Submissions about the amendment must be sent to: City of Bendigo, P.O. Box 733, Bendigo by 26 January 1990.

Dated 7 December 1989

R. J. BURTON
Chief Executive Officer
City of Bendigo

8283

CITY OF ESSENDON

Road Discontinuance

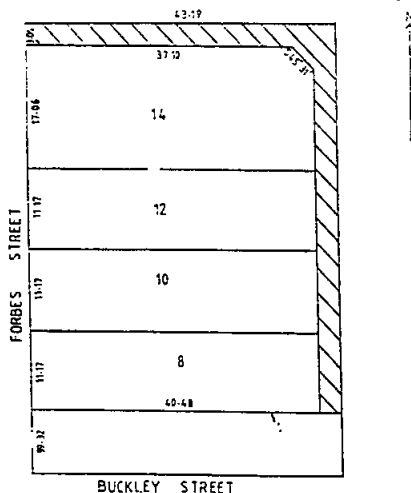
Pursuant to section 528 (2) of the *Local Government Act 1958*, the Council of the City of Essendon, at its Ordinary Meeting of Council held on 11 December 1989, resolved that the road bounded by Forbes, Fletcher, Buckley and Hoddle Streets, Essendon, which is shown by hatching on the plan herewith, be discontinued subject to:

- (a) The Melbourne and Metropolitan Board of Works and the Mayor, Councillors and Citizens of the City of Essendon

3364 G 50 20 December 1989

continuing to have and possess the same right, title, power, authority or interest in or in relation to the whole of the land shown by hatching on the said plan as it had or possessed prior to such discontinuance with respect to or in connection with any drains or pipes laid or erected in on or over such land for the purpose of drainage or sewerage.

- (b) The land in the said road subject to any such right, title, power, authority or interest vesting in the municipality to be retained by it until sold by private treaty.



P. R. SEAMER
City Manager

8267

Land Acquisition and Compensation Act 1986
**COMPULSORY ACQUISITION OF
INTEREST IN LAND**

Notice of Acquisition

The Mayor, Councillors and Citizens of the City of Footscray declares that by this notice it acquires the following interest in the land described as 53 Moreland Street, Footscray in the State of Victoria, which is more particularly described in Certificate of Title Volume 8392 Folio 641:

The leasehold interest of Vi-Trex Sales Pty Ltd of 53 Moreland Street, Footscray.

Dated 19 December 1989

Published with the authority of the Mayor, Councillors and Citizens of the City of Footscray.

G. L. PEARCE
Town Clerk

8311

Victoria Government Gazette

CITY OF HAMILTON

Public Notice

Making of a Local Law

(Pt. 4 Div. 1)

This is to advise that the City of Hamilton intends to make a Local Law under Part 5 of the *Local Government Act 1989*.

Purpose—in accordance with Section 8 of the Act which empowers the Council in the functions of animal control, protection and conservation, animal impounding and in the functions of prevention and abatement of nuisances.

- to establish responsible patterns of domestic animal ownership, care and protection.
- enhance the natural and built environment for the purposes to native species preservation, consolidation and development.
- provide mechanisms and procedures to improve the control to domestic animal vectors in areas of public health and native species protection.

Access—copies of the draft Local Law are available from the Council Office, Brown Street, Hamilton.

Response—any person affected by the Local Law may make a submission under section 223 of the *Local Government Act 1989*. Any submission must be in writing and delivered to the undersigned within fourteen days of this advertisement.

R. J. WORLAND
Town Clerk

8206

CITY OF HEIDELBERG

Notice is hereby given that the Council of the City of Heidelberg intends, at a meeting to be held on Monday, 5 February 1990, to make Local Law No. 3 pursuant to the provisions of the *Local Government Act 1989*.

The purpose of the proposed Local Law is to—

- (a) adopt minimum siting requirements for Class I, II or X buildings;
- (b) to repeal By-Law No. 258.

A copy of the proposed Local Law can be obtained from the Civic Centre, Upper Heidelberg Road, Ivanhoe, during business hours.

Any person affected by the proposed Local Law may make a submission relating to the proposed Local Law pursuant to section 223 of the *Local Government Act 1989*, within fourteen (14) days of this notice.

G. BRENNAN
Chief Executive Officer

8249

CITY OF HEIDELBERG

Notice is hereby given that the Council of the City of Heidelberg intends, at a meeting to be held on Monday, 5 February 1990, to make Local Law No. 4 pursuant to the provisions of the *Local Government Act 1989*.

The purpose of the proposed Local Law is to—

- (a) stipulate the number of Class Xa buildings that may be constructed on any allotment;
- (b) to repeal By-Law No. 259.

A copy of the proposed Local Law can be obtained from the Civic Centre, Upper Heidelberg Road, Ivanhoe, during business hours. Any person affected by the proposed Local Law may make a submission relating to the proposed Local Law pursuant to section 223 of the *Local Government Act 1989*, within fourteen (14) days of this notice.

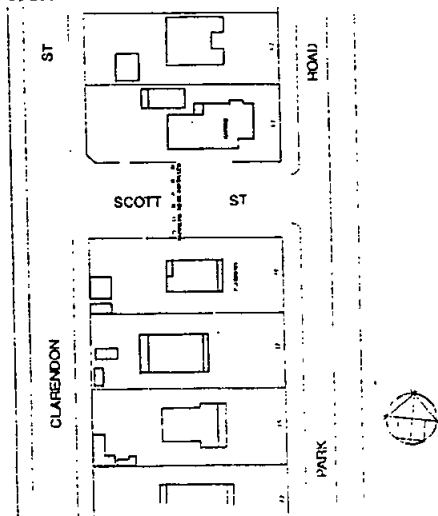
8250

G. BRENNAN
Chief Executive Officer

CITY OF MARYBOROUGH

Closure of Road to Traffic

Notice is hereby given that the City of Maryborough has adopted an Order pursuant to Section 539C of the *Local Government Act* for the closure of Scott Street to through traffic by erection of barriers in the mid-block area so that access to the closed section of street can be gained from both Clarendon Street and Park Road, as indicated on the plan below and further that the Order shall come into operation on 2 January 1989.



8217

RICHARD J. PEKIN
Town Clerk

CITY OF MELBOURNE

Proposal to Make a Local Law

Libraries and Community Information Local Law No. 2 of 1990

Notice is given that at a meeting of the Council of the City of Melbourne held on 11 December 1989, the Council resolved to propose to make a Local Law titled "City of Melbourne Libraries and Community Information Local Law" pursuant to section 111 of the *Local Government Act 1989*.

The Local Law is proposed to be made for or with respect to the control and management of all of the library facilities, resources, services and activities provided by the Council.

The objects of the Local Law are to apply conditions with respect to access and use of libraries by the public, including entitlement to borrow books, conditions of borrowing, behaviour, offences and users' rights.

Under the Local Law, any person shall have access to a library for the purpose of using the services and facilities on the premises during the hours it is open to the public. Members shall have access to a library for the purpose of borrowing books.

No charges shall be made for the registration of members, or for the borrowing of books for use on or off the library premises, or for reference and information services, notwithstanding that charges may be made for photocopies or other copies which will remain the property of a member or user.

Charges may be made for services provided by the Corporate Library Information Service to government, business and commercial enterprises.

The following persons shall be eligible to become members—

- (a) any ratepayer of the City of Melbourne;
- (b) any resident of the City of Melbourne of the library service area;
- (c) any non-resident who is employed in or who attends an educational institution in the library service area;
- (d) any person eligible to join another Victorian State Government subsidised public library;
- (e) any temporary visitor to the library service area from outside Victoria.

Also, Institutional Membership may be extended to any association, society, institution, business or agency, provided that such body's premises, predominant area of service or activity, or normal place of meeting is within the library service area.

3366 G 50 20 December 1989

A copy of the proposed Local Law can be obtained from the office of the Corporate Services Department, 3rd Floor, Town Hall, Swanston Street, Melbourne, free of charge, during office hours (i.e. 8.00 a.m. to 5.00 p.m., daily from Monday to Friday).

Any person affected by the proposed Local Law may make a submission relating to the proposed Local Law under section 223 of the *Local Government Act* 1989. Only written submissions received by the Council within 14 days of publication of this notice shall be considered.

The Council has determined that the Community and Cultural Services Committee will consider any written submissions received within the designated period of time, and hear any persons who may wish to be heard in support of their written submission, at a meeting to be held at 6.00 p.m., Tuesday, 30 January 1990, on the 2nd Floor, Town Hall, Swanston Street, Melbourne.

Persons making written submissions, should clearly state whether they wish to be heard in support of their submission.

Submissions should be addressed to the Chief Executive Officer and Town Clerk, Town Hall, Swanston Street, Melbourne, 3000, and must be lodged at the Town Hall by no later than 5.00 p.m., Wednesday, 3 January 1990.

Persons making submissions will be notified in writing of the Council's decision following consideration of the submissions.

D. N. BETHKE

8228 Chief Executive Officer and Town Clerk

CITY OF MELBOURNE

Proposal to Make a Local Law

Use of Roads and Public Highways Local Law No. 5 of 1990

Notice is given that at a meeting of the Council of the City of Melbourne held on 11 December 1989, the Council resolved to propose to make a Local Law titled "Use of Roads and Public Highways Local Law" pursuant to Part 5 and Schedule 1 of the *Local Government Act* 1989.

The Local Law is proposed to—

- (a) provide for the peace order and good government of roads and public highways within the municipal district of the City of Melbourne; and
- (b) regulate and control activities, events, practices or behaviour in roads and public highways.

The objects of the Local Law are—

- (a) to prohibit, regulate and control activities, events, practices or behaviour in places so

Victoria Government Gazette

that no detriment is caused to the amenity of the surrounding neighbourhood;

- (b) to control and eliminate the obstruction of public thoroughfares; and
- (c) to reduce litter caused as a result of the distribution of advertisements.

The Local Law applies to all roads and public highways including without limitation any footpath forming part of any road or public highway within the municipal district of the City of Melbourne.

Under the Local Law no person may without first obtaining a permit—

- (a) display or distribute or cause allow or permit to be displayed or distributed in any road or public highway any advertisement including without limitation any advertisement on a hand bill;
- (b) disrupt or cause or allow the disruption of the flow of vehicular or pedestrian traffic in any road or public highway;
- (c) (i) be in possession of any liquor not in a sealed container or receptacle (unless otherwise permitted);
(ii) permit or allow any liquor other than liquor in a sealed container to be in the possession of or under the control of a person;
(iii) consume liquor; or
(iv) permit or allow any liquor to be consumed;

in any road or public highway within a distance of 100 metres from premises in respect of which a licence or permit has been granted under the *Liquor Control Act* 1987.

A copy of the proposed Local Law can be obtained from the office of the Corporate Services Department, 3rd Floor, Town Hall, Melbourne, free of charge, during office hours (i.e. 8.00 a.m. to 5.00 p.m., daily from Monday to Friday).

Any person affected by the proposed Local Law may make a submission relating to the proposed Local Law under section 223 of the *Local Government Act* 1989. Only written submissions received by the Council within 14 days of publication of this notice shall be considered.

The Council has determined that the City Development Applications Committee will consider any written submissions received within the designated period of time, and hear any persons who may wish to be heard in support of their written submission, at a meeting to be held at 6.30 p.m., Monday, 22 January 1990, on the 2nd Floor, Town Hall, Swanston Street, Melbourne.

Persons making written submissions, should clearly state whether they wish to be heard in support of their submission.

Submissions should be addressed to the Chief Executive Officer and Town Clerk, Town Hall, Swanston Street, Melbourne, 3000, and must be lodged at the Town Hall by no later than 5.00 p.m., Wednesday, 3 January 1990.

Persons making submissions will be notified in writing of the Council's decision following consideration of the submissions.

D. N. BETHKE

8225 Chief Executive Officer and Town Clerk

CITY OF MELBOURNE

Proposal to Make a Local Law

Building Control (Prohibition of Building Works During Certain Times) Local Law No. 6 of 1990

Notice is given that at a meeting of the Council of the City of Melbourne held on 11 December 1989, the Council resolved to propose to make a Local Law titled "Building Control (Prohibition of building works during certain times) Local Law" pursuant to Part 5 and Schedule 1 of the *Local Government Act 1989*.

The Local Law is proposed to—

- (a) provide for the peace order and good government of the municipal district of the City of Melbourne; and
- (b) provide for the prohibition, regulation and control of building works within the municipal district for the purposes of the prevention and abatement of nuisances, building control, and environment control, protection and conservation; and
- (c) prohibit, regulate and control activities, events, practices or behaviour from which a nuisance to a person may arise or from which a detriment may be caused to the amenity of the neighbourhood.

The objects of the Local Law are—

- (i) to prohibit building works within the Central Activities District within certain times;
- (ii) to prohibit building works outside the Central Activities District within certain times;
- (iii) to require the granting of a permit for building works to be undertaken during times when building works are prohibited;
- (iv) to provide for a fee or fees for the granting of a permit under this Local Law; and
- (v) to detail enforcement and infringement notice procedures.

A copy of the proposed Local Law can be obtained from the office of the Corporate Services Department, 3rd Floor, Town Hall, Melbourne, free of charge, during office hours (i.e. 8.00 a.m. to 5.00 p.m., daily from Monday to Friday).

Any person affected by the proposed Local Law may make a submission relating to the proposed Local Law under section 223 of the *Local Government Act 1989*. Only written submissions received by the Council within 14 days of publication of this notice shall be considered.

The Council has determined that the City Development Applications Committee will consider any written submissions received within the designated period of time, and hear any persons who may wish to be heard in support of their written submission, at a meeting to be held at 7.30 p.m., Monday, 22 January 1990, on the 2nd Floor, Town Hall, Swanston Street, Melbourne.

Persons making written submissions, should clearly state whether they wish to be heard in support of their submission.

Submissions should be addressed to the Chief Executive Officer and Town Clerk, Town Hall, Swanston Street, Melbourne, 3000, and must be lodged at the Town Hall by no later than 5.00 p.m., Wednesday, 3 January 1990.

Persons making submissions will be notified in writing of the Council's decision following consideration of the submissions.

D. N. BETHKE

8226 Chief Executive Officer and Town Clerk

CITY OF MELBOURNE

Proposal to make a Local Law

City of Melbourne Fish Market (Amendment) Local Law No. 3 of 1990

Notice is given that at a meeting of the Council of the City of Melbourne held on 11 December 1989, the Council resolved to propose to make a Local Law titled "City of Melbourne Fish Market (Amendment) Local Law" pursuant to Part 5 and Item 7 of schedule 1 of the *Local Government Act 1989*.

The Local Law is proposed to amend By-Law No. 535 and fix, impose and levy tolls and dues at the City of Melbourne Fish Market located on part of the land described in the Schedule to the *West Melbourne Market Land Act 1958*.

The objects of the Local Law are to repeal the tolls or dues imposed and levied at the Fish Market, as detailed in Schedule 3 to By-law No. 535, and substitute new tolls and dues.

A copy of the proposed Local Law can be obtained from the office of the Corporate Services Department, 3rd Floor, Town Hall, Swanston

3368 G 50 20 December 1989

Street, Melbourne, free of charge, during office hours (i.e. 8.00 a.m. to 5.00 p.m. daily from Monday to Friday).

Any person affected by the proposed Local Law may make a submission relating to the proposed Local Law under section 223 of the *Local Government Act 1989*. Only written submissions received by the Council within 14 days of publication of this notice shall be considered.

The Council has determined that the Market Special Committee will consider any written submissions received within the designated period of time, and hear any persons who may wish to be heard in support of their written submission, at a meeting to be held at 7.00 p.m., Wednesday, 31 January 1990, on the 2nd Floor, Town Hall, Swanston Street, Melbourne.

Persons making written submissions, should clearly state whether they wish to be heard in support of their submission.

Submissions should be addressed to the Chief Executive Officer and Town Clerk, Town Hall, Swanston Street, Melbourne 3000, and must be lodged at the Town Hall by no later than 5.00 p.m., Wednesday, 3 January 1990.

Persons making submissions will be notified in writing of the Council's decision following consideration of the submissions.

D. N. BETHKE

8223 Chief Executive Officer and Town Clerk

CITY OF MELBOURNE

Proposal to Make a Local Law

Control of Buildings in Dilapidated Condition Local Law

No. 1 of 1990

Notice is given that at a meeting of the Council of the City of Melbourne held on 11 December 1989, the Council resolved to propose to make a Local Law titled "Control of Buildings in Dilapidated Condition Local Law" pursuant to section 111 of the *Local Government Act 1989*.

The objects of the Local Law are to ensure that dilapidated buildings are repaired and maintained in good repair.

Under the Local Law, a Building Inspector may inspect a building within the municipal district for the purpose of determining whether such building is in a dilapidated condition.

If after inspection it appears that a building is dilapidated, the Inspector shall make a report and recommendation to the Council.

Upon receipt of such report, the Council may serve a notice on the owner or occupier of the building requiring the owner or occupier at the expense of the owner or occupier within a time

Victoria Government Gazette

to be stipulated in the notice to carry out the work specified in the notice.

A copy of the proposed Local Law can be obtained from the office of the Corporate Services Department, 3rd Floor, Town Hall, Melbourne, free of charge, during office hours (i.e. 8.00 a.m. to 5.00 p.m., daily from Monday to Friday).

Any person affected by the proposed Local Law may make a submission relating to the proposed Local Law under section 223 of the *Local Government Act 1989*. Only written submissions received by the Council within 14 days of publication of this notice shall be considered.

The Council has determined that the City Development Applications Committee will consider any written submissions received within the designated period of time, and hear any persons who may wish to be heard in support of their written submission, at a meeting to be held at 5.30 p.m., Monday, 22 January 1990, on the 2nd Floor, Town Hall, Swanston Street, Melbourne.

Persons making written submissions, should clearly state whether they wish to be heard in support of their submission.

Submissions should be addressed to the Chief Executive Officer and Town Clerk, Town Hall, Swanston Street, Melbourne 3000, and must be lodged at the Town Hall by no later than 5.00 p.m., Wednesday, 3 January 1990.

Persons making submissions will be notified in writing of the Council's decision following consideration of the submissions.

D. N. BETHKE

8262 Chief Executive Officer and Town Clerk

CITY OF MELBOURNE

Proposal to make a Local Law

Permits, Services and Fees Local Law

No. 4 of 1990

Notice is given that at a meeting of the Council of the City of Melbourne held on 11 December 1989, the Council resolved to propose to make a Local Law titled "City of Melbourne Permits, Services and Fees Local Law" pursuant to Part 5 and Schedule 1 of the *Local Government Act 1989*.

The Local Law is proposed to specify the circumstances in which a permit is required for the provision of services by the Council, and the relevant fees for permits and services provided by the Council.

The objects of the Local Law are to provide for permits, services and fees with an attached schedule detailing the information required by section 113 of the *Local Government Act 1989*. The fees themselves will be adopted by the Council by resolution.

Victoria Government Gazette

Column 1 of Schedule 1 describes permits which may be granted by the Council and services which may be supplied or performed by the Council.

Column 2 of Schedule 1 specifies the kinds of fees imposed for permits and services.

Column 3 of Schedule 1 provides for the payment of fees (if any) either generally or under specified conditions or in specified circumstances.

Column 4 of Schedule 1 specifies whether a fee may be reduced, waived or refunded and, if so, by whom the decision will be made to reduce, waive or refund a fee.

Column 5 of Schedule 1 prescribes the conditions (if any) on which a permit will be granted or a service performed or supplied.

A person seeking to do anything for which a permit is required under this Local Law or receive a service which is provided by the Council under this Local Law shall make application in the manner specified in column 5 of Schedule 1 and pay the fee as specified in column 3 of Schedule 1.

A copy of the proposed Local Law can be obtained from the office of the Corporate Services Department, 3rd Floor, Town Hall, Swanston Street, Melbourne, free of charge, during office hours (i.e. 8.00 a.m. to 5 p.m. daily from Monday to Friday).

Any person affected by the proposed Local Law may make a submission relating to the proposed Local Law under section 223 of the *Local Government Act 1989*. Only written submissions received by the Council within 14 days of publication of this notice shall be considered.

The Council has determined that the Economic and Corporate Services Committee will consider any written submissions received within the designated period of time, and hear any persons who may wish to be heard in support of their written submission, at a meeting to be held at 8.00 p.m., Monday, 5 February 1990 on the 2nd Floor, Town Hall, Swanston Street, Melbourne.

Persons making written submissions, should clearly state whether they wish to be heard in support of their submission.

Submissions should be addressed to the Chief Executive Officer and Town Clerk, Town Hall, Swanston Street, Melbourne 3000, and must be lodged at the Town Hall by no later than 5.00 p.m., Wednesday, 3 January 1990.

Persons making submissions will be notified in writing of the Council's decision following consideration of the submissions.

D. N. BETHKE

8224 Chief Executive Officer and Town Clerk

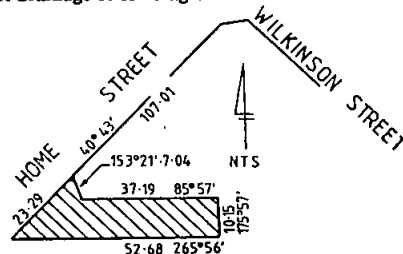
G 50 20 December 1989 3369

CITY OF PRESTON

Road Discontinuance

Pursuant to section 528 (2) of the *Local Government Act 1958*, the Council of the City of Preston at its Ordinary Meeting of Council held on 11 December 1989, resolved that the road shown hatched on the plan below, be discontinued and sold by private treaty.

That notwithstanding such discontinuance the Council and the Gas and Fuel Corporation of Victoria shall continue to have and possess the same right, title, power, authority or interest in or in relation to the whole of the land shown by hatching on the said plan as it had or possessed prior to such discontinuance with respect to or in connection with any drains or pipes laid or erected in on or over such land for the purposes of drainage or sewerage.



8266 K. SPILLER
Chief Executive

Planning and Environment Act 1987

CITY OF PRESTON

Notice of Amendment to a Planning Scheme

Preston Planning Scheme

Amendment RL 121

The City of Preston has prepared Amendment RL 121 which makes changes to the Regional Section of all Planning Schemes in the Metropolitan Region and to the Local Section of the Preston Planning Scheme. The amendment proposes the rezoning of inappropriately zoned lands along High and Bell Streets, Preston to form two new precincts of the Preston District Centre. The amendment will consolidate the role of the central retailing precinct and will facilitate the location of high quality, display based retailing and office development within the second precinct.

The amendment can be inspected at the Offices of the City of Preston, 1st Floor, Town Hall, 350 High Street, Preston; The Ministry for Planning and Environment, Ground Floor, The Oldersfleet Buildings, 477 Collins Street, Melbourne and at the offices of each planning authority in the Metropolitan Region.

3370 G 50 20 December 1989

Submissions about the amendment must be sent to Chief Executive Officer, City of Preston, P.O. Box 91, Preston 3072 by 20 October 1989.

8257 G. C. PRESTON
Acting Chief Executive Officer

Planning and Environment Act 1987

CITY OF SOUTH MELBOURNE

Notice of Amendment to a Planning Scheme

The City of South Melbourne has prepared Amendment L12 to the Local Section of the South Melbourne Planning Scheme.

AM L12 proposed to amend Clause 126-1 of the South Melbourne Planning Scheme to include Height Control Area 45 within the Clause.

The amendment may be inspected at Town Planning Department, City of South Melbourne, Town Hall, Bank Street, South Melbourne; Ministry for Planning and Environment, Ground Floor, The Olderfleet Buildings, 477 Collins Street, Melbourne.

Submissions about the amendment must be sent to The City Planner, City of South Melbourne, P.O. Box 333, South Melbourne 3205 by 30 January 1990.

8222 NOEL F. KROPP
Chief Executive Officer
and Town Clerk

Planning and Environment Act
**NOTICE OF AMENDMENT TO A
PLANNING SCHEME**

The City of South Melbourne has prepared AM L13. This amendment comprises changes to the Local Section of the South Melbourne Planning Scheme.

AM L13 proposes to include BP House, at 1-29 Albert Road in the list of buildings of historic or architectural significance. It also proposes to increase the maximum plot ratio for development on the combined sites of 1-29 Albert Road and 31-33 Albert Road to a plot ratio of 6.3.

The amendment may be inspected at Ministry for Planning and Environment, Ground Floor, The Olderfleet Buildings, 477 Collins Street, Melbourne; Town Planning Department, City of South Melbourne, Town Hall, Bank Street, South Melbourne.

Submissions about the amendment must be sent to The City Planner, City of South Melbourne, PO Box 333, South Melbourne 3205 by 30 January 1990.

8259 NOEL F. KROPP
Chief Executive Officer
and Town Clerk

Victoria Government Gazette

Planning and Environment Act 1987

**NOTICE OF AMENDMENT TO A
PLANNING SCHEME**

The City of South Melbourne has prepared Amendment No. L14 to the local section of the South Melbourne Planning Scheme.

This amendment introduces a new zone, the South Melbourne Mixed Use Zone No. 2 for land located between Kings Way and St. Kilda Road in the City of South Melbourne. This zone replaces the existing Commercial and Industrial zone in this area. The intent of the new zone is to more accurately reflect the transitional nature of this activity location and to provide for more precise controls for office development.

This amendment provides for a base plot ratio of 3.0:1.0, a plot ratio bonus of 1 of residential component of at least 30% of total floor space, height controls of 30 m north of Bank Street and 35 m south of Bank Street, and a discretionary 3 m setback.

The amendment can be inspected at the offices of the City of South Melbourne, Town Hall, Bank Street, South Melbourne; the Ministry for Planning and Environment, Ground Floor, The Olderfleet Buildings, 477 Collins Street, Melbourne and at the offices of each municipality within the metropolitan region.

Submissions about the amendment must be sent to The Town Clerk, City of South Melbourne, P.O. Box 333, South Melbourne 3205 by 27 January 1990.

8260 NOEL F. KROPP
Chief Executive Officer
and Town Clerk

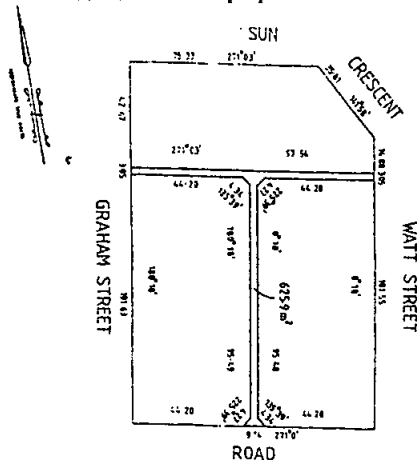
CITY OF SUNSHINE
Road Discontinuance

Notice is hereby given that in accordance with the provisions of section 528 (2) (a) of the *Local Government Act 1958*, the Council of the City of Sunshine on 12 December 1989 resolved as follows:

- (a) That the whole of the road shown enclosed by continuous thick lines on the plan herunder is not reasonably required as a road for public use;
- (b) That the said portion of the road be discontinued upon publication of this resolution in the *Government Gazette*;
- (c) That the land in the said road shall vest in the City of Sunshine until sold by private treaty to the abutting property owner(s);
- (d) That notwithstanding such discontinuance the Melbourne and Metropolitan Board of Works shall continue to have and

Victoria Government Gazette

possess the same right, title, power authority or interest in, or in relation to the whole of the road (whether by virtue of any easement or grant or by force of any Act) with respect to or in connection with any drains or pipes laid or erected in on or over the road for the purpose of drainage or sewerage or for the supply of water or other like purpose.



8303 JOHN JAMES
Chief Executive Officer/Town Clerk

BOROUGH OF EAGLEHAWK
Local Laws

Notice is hereby given that the Council of the Borough of Eaglehawk, at its Ordinary Meeting held on 7 December 1989, made the following Local Laws:

- Local Law 1/89—Common Seal
- Local Law 2/89—Meeting Procedures
- Local Law 3/89—Election of Mayor

Copies of the above Local Laws are available for inspection or purchase at the Municipal Office at 80-82 Victoria Street, Eaglehawk.

8251 B. SECOMBE
Chief Executive Officer/Town Clerk

SHIRE OF BARRABOOL

Notice of Making Local Laws Nos. 1 and 2

The Council of the Shire of Barrabool, pursuant to the provisions of section 119 of the *Local Government Act 1989*, hereby gives notice that at its meeting on 13 December 1989, it adopted Local Law No. 1—Use of Council Common Seal; and Local Law No. 2—Council Meeting Procedure.

G 50 20 December 1989 3371

Copies of the Local Laws adopted may be inspected at Council's Shire Office, 4 Grossmans Road, Torquay, during office hours.

8290 M. W. HAIR
Director of Administrative Services,
Shire Secretary

Planning and Environment Act 1987

NOTICE OF AMENDMENT

The Shire of Bulla has prepared Amendment No. L-23 to the Bulla Planning Scheme.

The amendment affects land abutting Mt Ridley Road, Mickleham, on the north side between Mickleham Road and a point 700 metres east of Malcolm Creek and on the south side between the Hume Freeway and a point 400 metres east of Malcolm Creek being part of Crown Allotments 1, 11A, 11B, 11C and 12, Parish of Mickleham and part of Crown Allotment, 1 Parish of Kalkallo.

The amendment proposes changes to the Planning Scheme by rezoning the land to "Reserved Land—Road Widening" in order to cater for the future widening of Mt Ridley Road.

The amendment can be inspected at the Municipal Offices, Shire of Bulla, 36 Macedon Street, Sunbury or at the Ministry for Planning and Environment, 477 Collins Street, Melbourne.

Submissions about the amendment must be sent to the Shire of Bulla, P.O. Box 42, Sunbury Vic. 3429 by 23 January 1990.

8212 JOHN W. WATSON
Shire Secretary

Planning and Environment Act 1987

NOTICE OF AMENDMENT

The Shire of Bulla has prepared Amendment No. L-24 to the Bulla Planning Scheme.

The amendment affects land abutting Donnybrook Road, Donnybrook and Kalkallo on the south side between Mickleham Road and the Hume Freeway being part of Crown Allotments 17 & 18 Parish of Mickleham and part of Crown Allotment 13 Parish of Kalkallo.

The amendment proposes changes to the Planning Scheme by rezoning the land to "Reserved Land—Road Widening" in order to cater for the future of Donnybrook Road.

The amendment can be inspected at the Municipal Offices, Shire of Bulla, 36 Macedon Street, Sunbury or at the Ministry for Planning and Environment, 477 Collins Street, Melbourne.

Submissions about the amendment must be sent to the Shire of Bulla, P.O. Box 42, Sunbury Vic. 3429 by 23 January 1990.

8213 JOHN W. WATSON
Shire Secretary

3372 G 50 20 December 1989

Planning and Environment Act 1987

NOTICE OF AMENDMENT

The Shire of Bulla has prepared Amendment L-22 to the Bulla Planning Scheme.

The amendment affects land at 45-75 Cornish Street, Sunbury (Lots 3, 4, 5 L.P. 84408).

The amendment rezones the 7.3 ha site which is south of Cornish Street from Restricted Light Industrial zone to Reserved Living zone.

The amendment provides for future residential development of the land.

The amendment can be inspected at the Municipal Administration Centre, Shire of Bulla, 36 Macedon Street, Sunbury or at the Ministry for Planning and Environment, 477 Collins Street, Melbourne.

Submissions about the amendment must be sent to the Shire of Bulla, P.O. Box 42, Sunbury Vic. 3429 by 31 January 1990.

JOHN W. WATSON
Shire Secretary

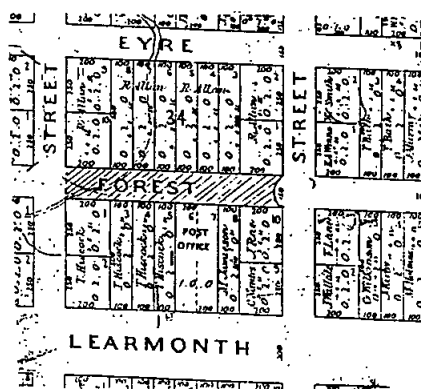
8232

SHIRE OF BUNINYONG

Notice of a Proposal for Closure of Part Forest Street, Buninyong to Through Traffic

Notice is hereby given that the Council, having prepared a proposal to close part of Forest Street between Warrenheip and Winter Streets, Buninyong pursuant to section 207 of the *Local Government Act 1989*, will now formally consider the proposal, together with any written objections and reports, at the meeting of the Council of the Shire of Buninyong to be held at 1.30 p.m. on Thursday, February 1 1990.

The location of the closure is shown hachured in the diagram below.



A. F. HELYAR
Shire Secretary

8301

Victoria Government Gazette

SHIRE OF DEAKIN

Notification of Intention to Make Local Laws

The Council of the Shire of Deakin hereby advises ratepayers and residents of its intention to adopt Local Laws under section 119 of the *Local Government Act 1989*.

No. LL1—To regulate the use of the Common Seal.

No. LL2—To regulate the proceedings for the election of the Shire President and Deputy Shire President.

No. LL3—To regulate proceedings at meetings of Council and Special Committees.

The proposed Local Laws are available for inspection during office hours at the Council Offices, Mangan Street, Tongala. Any person wishing to make a submission in relation to these Local Laws should do so within 14 days of this public notice pursuant to section 223 of the *Local Government Act 1989*.

G. J. MCKENZIE
Shire Secretary

8299

SHIRE OF CHILTERN

Street Closure

Notice is hereby given that the Council of the Shire of Chiltern, pursuant to the provisions of section 539c of the *Local Government Act 1958*, on 27 November 1989, adopted by Order a proposal for the closure of Harkins Street, Chiltern to through traffic, by the erection of barricades at the points shown on the plan below.

The Council has resolved that the Order as adopted shall come into operation on 1 February 1990.



T. M. SMITH
Shire Secretary

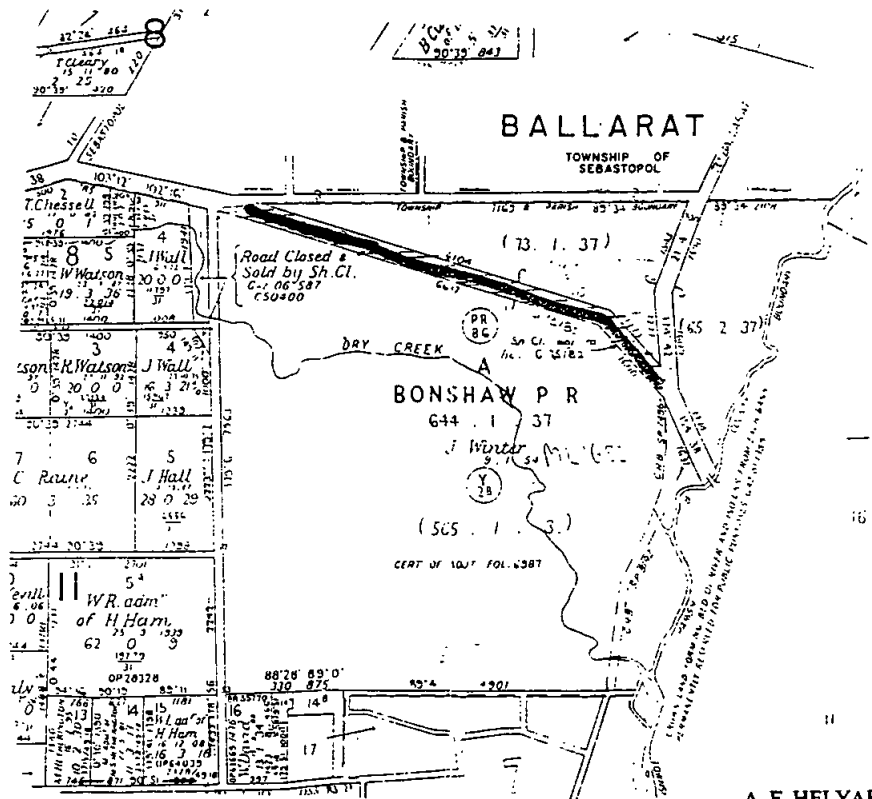
8264

SHIRE OF BUNINYONG

Notice of a Proposal for Closure of Part of "Three Chain" Road, Parish of Ballarat to Through Traffic

Notice is hereby given that the Council, having prepared a proposal to close part of the "three chain" road between Colac-Ballarat Road and the shire boundary, north-east corner, Bonshaw Pre-emptive, pursuant to section 207 of the *Local Government Act 1989*, will now formally consider the proposal, together with any written objections and reports, at the meeting of the Council of the Shire of Buninyong to be held at 1.30 p.m. on Thursday, February 1 1990.

The location of the closure is shown hachured in the diagram below.



8300

Planning and Environment Act 1987
CRANBOURNE PLANNING SCHEME
 Notice of Amendment
 Amendment L.30

The Shire of Cranbourne has prepared Amendment L.30 to the Cranbourne Planning Scheme, Local Section, Chapter 1.

The Amendment affects land in Cranbourne on Map Nos 14 and 15.

The Amendment proposes to rezone Lots 13, 14, 15 LP 7319 and Lots 1 and 2 LP 45431 from General Farming A to Special Extractive A to Special Use zone No. 4.

The purpose of the Amendment is to provide for the development of properties, located close to the new Cranbourne racehorse training complex, for intensive horse stabling and related uses.

3374 G 50 20 December 1989

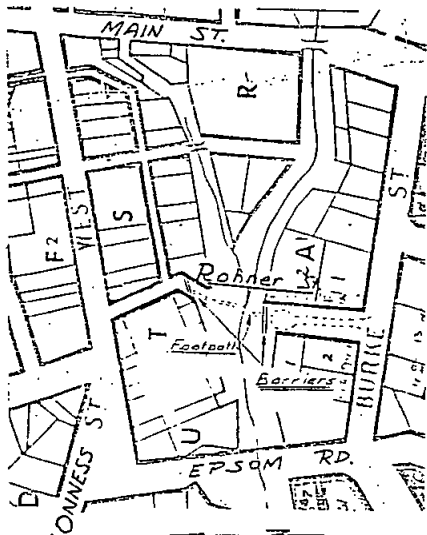
The Amendment can be inspected during office hours at The Shire of Cranbourne, Sladen Street, Cranbourne and the offices of the Ministry for Planning and Environment, 1st Floor, 33-39 High Street, Cranbourne, and the Ground Floor, The Olderfleet Buildings, 477 Collins Street, Melbourne.

Submissions about the amendment must be sent to The Shire of Cranbourne, P.O. Box 4, Cranbourne, 3977 by Monday, 5 February 1990.
8220 S. TAYLOR, Town Planner

SHIRE OF CHILTERN Street Closure

Notice is hereby given that the Council of the Shire of Chiltern, pursuant to the provisions of section 539c of the *Local Government Act 1958*, on 27 November 1989, adopted by Order a proposal for the closure of Rohner Street, Chiltern to through traffic, by the erection of barricades at the points shown on the plan below.

The Council has resolved that the Order as adopted shall come into operation on 1 February 1990.



8265

T. M. SMITH
Shire Secretary

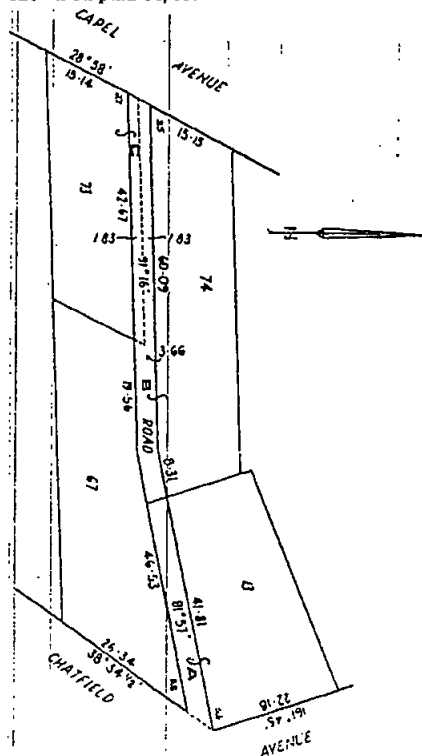
SHIRE OF FLINDERS

Proposed road closure and sale—Laneway between Chapel Avenue and Chatfield Avenue, West Rosebud

At the meeting of 13 December 1989 the Council of the Shire of Flinders having undertaken appropriate procedures in accordance

Victoria Government Gazette

with Section 528 (2) (a) (1) of the *Local Government Act 1958*, and invited objections as required under section 193A of the said Act, hereby adopts the proposal to close the unused laneway abutting 25 and 27 Chapel Avenue and 26 and 28 Chatfield Avenue, West Rosebud as shown on plan 88/13.



Dated 19 December 1989

8216

LARRY M. JONES
Shire Secretary

SHIRE OF KILMORE

Notice of Intention to Construct a Sewer
Kilmore Downs Subdivision

Notice is hereby given in accordance with section 119 of the *Sewerage Districts Act 1958* of Council's intention after a period of 30 days to commence construction of sewers and associated works.

The area of construction is bounded by White Street, Boyd Street, Bell Street and the Kilmore Creek and the area known as Stage 1—Kilmore Downs Subdivision.

Plans have been prepared showing the proposed location of sewers and associated works and are available for inspection at the Civic Centre, Kilmore, during normal business hours.

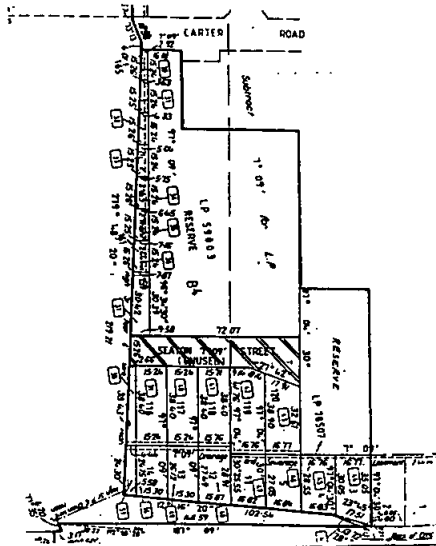
P. O. ANDERSON
Chief Executive Officer

8263

SHIRE OF MELTON

(Discontinuance of unused road (Seaton Street),
Melton)

Notice is hereby given that the Council of the Shire of Melton resolved at its Ordinary Meeting of 27 November 1989 that such unused section of Seaton Street as shown hatched on the plan below shall be discontinued and that such land shall vest in Council until part or whole of such land is sold by public auction, public tender or private treaty.



8204

LINDSAY A. MERRITT
Shire Manager

SHIRE OF MALDON

Local Law No. 1

Notice is hereby given that the Council of the Shire of Maldon proposes to make a Local Law for the following purposes:

- (a) To regulate the use of the Common Seal of the President, Councillors and Citizens of the Shire of Maldon, and to prohibit the unauthorised use of the Seal or any device resembling the Seal;

G 50 20 December 1989 3375

- (b) To regulate the proceedings for the elections of President and Deputy President;
- (c) To regulate proceedings of meetings of the Council and Special Committees of the Council.

Copies of the proposed Local Law can be obtained by any person from the Shire Offices, High Street, Maldon, during office hours.

Persons may make written submissions in respect of the proposed Local Law, in accordance with the provisions of section 223 of the *Local Government Act 1989*.

G. K. CALDER
Shire Secretary

8243

Compulsory Acquisition of Interest in Land NOTICE OF ACQUISITION

The President, Councillors and Ratepayers of the Shire of Melton declares that by this notice it acquires the following interest in the land described on Plan of Subdivision No. 56343 as:

Lot 1 contained in Certificate of Title Volume 8423 Folio 163; Lot 27 contained in Certificate of Title Volume 8423 Folio 189; Lot 36 contained in Certificate of Title Volume 8423 Folio 198; Lot 61 contained in Certificate of Title Volume 8423 Folio 223; Lot 62 contained in Certificate of Title Volume 8423 Folio 224; Lot 98 contained in Certificate of Title Volume 8423 Folio 260; Lot 341 contained in Certificate of Title Volume 8423 Folio 503; Lot 359 contained in Certificate of Title Volume 8423 Folio 521; Lot 422 contained in Certificate of Title Volume 8423 Folio 586; Lot 472 contained in Certificate of Title Volume 8423 Folio 634; Lot 476 contained in Certificate of Title Volume 8423 Folio 638.

Interest acquired as owner in fee simple.

Published with the authority of the President, Councillors and Ratepayers of the Shire of Melton.

8304

LOCAL LAWS OF THE MUNICIPALITY OF MORWELL

The Council of the Shire of Morwell hereby gives Notice that at its Meeting of 4 December 1989 it adopted Local Laws for the Municipality. These Local Laws have been drafted for the following purpose:

- (i) provide for the peace, order and good Government of the Municipal District of the Municipality of Morwell;
- (ii) provide for those matters which require a Local Law under the *Local Government Act 1989* and any other Act;
- (iii) provide for the Administration of the Council powers and functions;

3376 G 50 20 December 1989

- (iv) prohibit, regulate and control activities, events, practices or behaviour in places so that no detriment is caused to the amenity of the neighbourhood, nor nuisance to a person nor detrimental effect for a person's property.

The proposed Local Laws cover the following areas:

1. Preliminary
2. The Council
3. Council Administration
4. Protection of Council land
5. Use of Council land
6. Behaviour in Public places
7. Parking Schemes
8. Street selling, collections and distributions
9. Protection of the Amenity of the Municipal District
10. Keeping of domestic pets, etc.
11. Health
12. Permits
13. Infringement notices

A copy of the Local Law may be inspected or purchased from the Council Offices, Civic Centre, corner Princes and Midland Highways, Morwell.

Enquiries concerning the Local Laws may be directed to Mr Barry Gardiner, Chief Health Surveyor, Telephone (051) 34 4744.

8244 R. H. WATERS
Chief Executive Officer

SHIRE OF OMEO
Making of Local Law No. 1
Use of Seal

Notice is hereby given that at a meeting held on 11 December 1989, Council made Local Law No. 1 regulating the use of the Council Seal.

The Local Law can be inspected at the Council Offices during the course of normal business hours.

SHIRE OF OMEO
Making of Local Law No. 2
Meeting Procedures

Notice is hereby given that at a meeting held on 11 December 1989, Council made Local Law No. 2 regulating the procedure of meetings.

The Local Law can be inspected at the Council Offices during the course of normal office hours.

8211 C. J. BARLOW
Shire Secretary

Victoria Government Gazette

Planning and Environment Act 1987

SHIRE OF MYRTLEFORD

Notice of Amendment to Myrtleford Planning Scheme

The Shire of Myrtleford has prepared Amendment No. L19 to the Myrtleford Planning Scheme, Local Section, Chapter 1.

The Amendment affects Crown Allotments 1 (Part), 2, 2A (Part), 3 (Part), Section Q, Parish of Myrtleford, situated in Whalleys Lane, Myrtleford.

The Amendment is a site specific Amendment to allow the Responsible Authority to consent to the reduction of area and frontage requirements of the Rural C zone.

The Amendment can be inspected at The Shire of Myrtleford, Civil Centre, O'Donnell Avenue, Myrtleford or The Ministry for Planning and Environment, Ground Floor, The Older Fleet Buildings, 477 Collins Street, Melbourne.

Submissions about the Amendment No. L19 must be sent to the Shire of Myrtleford, P.O. Box 425, Myrtleford, 3737, by Monday 12 February 1990.

8281 MARK HENDERSON
Shire Secretary

SHIRE OF ORBOST
Local Law

Notice is hereby given that the Council of the Shire of Orbost at its Ordinary Meeting held on Friday, 8 December 1989 made and passed a Local Law pursuant to the *Local Government Act 1989* for the following purposes:

1. Regulating the use of the Common Seal of the municipality; and
2. Regulating the proceedings for the declaration of Shire President and/or Deputy Shire President.

A copy of the Local Law is available for inspection or purchase at the Shire Office, Ruskin Street, Orbost, during office hours.

8214 J. R. COURT
Shire Secretary

Planning and Environment Act
NOTICE OF AMENDMENT TO A
PLANNING SCHEME

The Shire of Pakenham has prepared Amendment No. L28 to the Pakenham Planning Scheme.

The amendment affects part of Crown Allotment No. 39D in the Parish of Gembrook, Beaconsfield-Emerald Road, Beaconsfield Upper.

Victoria Government Gazette

The amendment proposes to change the Planning Scheme by altering the planning control from Public Purposes 1 (Municipal Purposes) Reservation to Landscape zone.

The amendment can be inspected at the Shire of Pakenham, Municipal Offices, Henty Way, Pakenham, Ministry of Planning and Environment, Southern and Westernport Region, 1st Floor 33-39 High Street, Cranbourne, Ministry of Planning and Environment, Plan Inspection Section, Olderfleet Buildings, 477 Collins Street, Melbourne.

Submissions about the amendment must be sent to the Shire of Pakenham, P.O. Box 7, Pakenham, Vic. 3810.

8261 RAY CANOBIE, Shire Secretary

**NOTICE OF AMENDMENT TO A
PLANNING SCHEME**

Amendment No. L17

The Shire of South Gippsland has prepared Amendment No. L17 to the South Gippsland Planning Scheme.

The amendment affects Lot 2, LP 90919 in the Parish of Yanakie.

The amendment proposes to rezone the land from Rural to Special Use Zone—Yanakie to facilitate a development incorporating hotel/motel, backpackers lodges, self contained units and golf course.

The Amendment can be inspected at:

- (a) Shire of South Gippsland, 14-18 Pioneer Street, Foster;
- (b) Ministry of Planning and Environment, 71 Hotham Street; Traralgon; and
- (c) Ministry for Planning and Environment, Olderfleet Buildings, 477 Collins Street, Melbourne.

Submissions about the amendment must be sent to the Shire Secretary, Shire of South Gippsland, P.O. Box 104, Foster, 3960 by 20 February 1990.

8282 H. R. LOMAX, Shire Secretary

SHIRE OF TAMBO

Shopping Mall—Laneway between Gray Street and the Esplanade, Lakes Entrance

Whereas it is provided in section 539b (1) of the *Local Government Act 1958* (as amended) that where a council considers that any shopping centre within its municipal district would be improved or assisted by declaring any street or road or any part of any street or road to be a shopping mall and prohibiting or restricting the entry of vehicles thereto either absolutely or during certain hours it may prepare a proposal for a shopping mall.

G 50 20 December 1989 3377

And whereas the Council of the Shire of Tambo considers that the shopping centre surrounding the laneway between Gray Street and the Esplanade, Lakes Entrance, would be improved or assisted by declaring the laneway to be a shopping mall and prohibiting or restricting the entry of vehicles thereto during certain hours and has done all things required by section 539a of the said Act.

Now therefore, the Council of the Shire of Tambo hereby directs that the proposal be adopted without modifications and declares the laneway to be a shopping mall for pedestrians only, with the exception that service vehicles shall be permitted between the hours of 5.00 p.m. on one day and 8.30 a.m. on the following day.

The Council of the Shire of Tambo further directs that the date fixed for the coming into operation of the Order shall be the day following the publication of this notice in the *Government Gazette*.

W. J. HOBSON
Chief Executive

8253

SHIRE OF TAMBO

Local Laws Nos. 1 and 2

Notice is hereby given that the Council of the Shire of Tambo at its Ordinary Meeting held on Tuesday, 12 December 1989 made the following Local Laws pursuant to the *Local Government Act 1989*.

Local Law No. 1

The Common Seal—regulates the use and control of Council's Common Seal.

Local Law No. 2

Meeting procedures—regulates proceedings at meetings of Council and Special Committees.

A copy of the above Local Laws is available for inspection at the Civic Centre, 55 Palmers Road, Lakes Entrance and copies of Council's Local Laws may be purchased at a cost of \$1.00 each.

W. J. HOBSON
Chief Executive

8252

ALBERTON WATER BOARD

Pursuant to section 119 (2) of the *Sewerage District Act 1958*, notice is hereby given that the Board intends to construct sewers and related works for properties situated Bruce Street and Duke Street, Yarram.

Plans showing the location of the proposed works are available for inspection at the Board office, during normal office hours.

COLIN A. GLASSOCK
Secretary/Manager

8315

3378 G 50 20 December 1989

BALLARAT WATER BOARD

General Notice

Shire of Buninyong

The abovementioned Water Board having made provision for carrying off the sewage from each and every property which or any part of which is within the Sewerage Area hereinafter described doth hereby declare that on and after 1 January 1990, each and every property which or any part of which is within the said Sewerage Area shall be deemed to be a sewered property within the meaning of the *Sewerage Districts Act 1958*.

Sewerage Area 548

The boundaries of all those pieces of land comprising Lot 1, Lots 40-43 inclusive on L.P. 216415, such allotments having an abuttal to Greenhill Road; Lot 2 and Lot 39 on L.P. 216415, such allotments having an abuttal to Greenhill Road and Timbertop Drive; Lots 3-11 inclusive on L.P. 216415, such allotments having an abuttal to Timbertop Drive; Lots 35-38 inclusive on L.P. 216415, such allotments having an abuttal to Timbertop Drive; and Reserve Nos. 1 and 2 on L.P. 216415, such Reserves having an abuttal to Timbertop Drive, and that section of Timbertop Drive which abuts Lot Nos. 2-11 inclusive and Lot Nos. 35-39 inclusive, and that section of an unnamed road which abuts Lot Nos. 8 and 9 and Reserve Nos. 1 and 2 of the said Lodged Plan.

By Order of the said Water Board

M. E. J. FOO, Chairman
8291 P. A. POLLARD, Secretary

BRIGHT DISTRICT WATER BOARD

(Sewerage District)

General Notice

The above mentioned Water Board having made provision for carry off the sewage from each and every property which or any part of which is within the sewerage area hereinafter described doth hereby declare that on and after 1 January 1990 each and every property which or any part of which is within the said sewerage area shall be deemed to be a sewered property within the meaning of the *Sewerage Districts Act 1958*.

The boundaries of the sewerage area hereinbefore referred to are as follows:

Declared Area No. 20

Generally within the area of the Township of Bright and Parish of Bright as follows:

Properties fronting Mount Porepunkah Road to the east up to Lumley Drive and those properties bounded north and south of Lumley Drive.

Victoria Government Gazette

Declared Area No. 21

Generally within the area of the Township of Bright and Parish of Bright as follows:

Properties fronting the west side of Mystic Lane to 120 metres south of Colonial Court and those properties fronting Colonial Court.

Declared Area No. 22

Generally within the area of the Township of Bright and Parish of Porepunkah as follows:

Those properties north of 9 Ashwood Avenue and on the western side only.

8279 JAMES F. MARTIN
Secretary/Manager

DANDENONG-SPRINGVALE WATER BOARD

General Notice

The abovementioned Water Board having made provision for carrying off the sewage from each and every property which or any part of which is within the sewerage areas hereinafter described doth hereby declare that on and after 1 January 1990 each and every property which or any part of which is within the said sewerage areas shall be deemed to be a sewered property within the meaning of the *Sewerage Districts Act 1958*.

Sewerage Area No. 1086—Narre Warren North

All that piece of land being Lot 21 Kanaru Court on Lodged Plan of Subdivision No. 144744.

Sewerage Area No. 1087—Hallam

All those pieces of land being Lots 56 to 71 inclusive and Drainage and Sewerage Reserve on Lodged Plan of Subdivision No. 215632.

Streets or parts thereof included in this area are Westpool Drive and Apollo Drive.

Sewerage Area No. 1088—Hallam

All those pieces of land being Lots 15 to 18 inclusive and 22 to 30 inclusive on Plan of Subdivision No. 2 7365 185 00 S-14 lodged at the office of the City of Berwick.

Streets or parts thereof included in the area are Westpool Drive and Abbott Road.

Sewerage Area No. 1089—Endeavour Hills

All those pieces of land being Lots 3941 to 3990 inclusive on Lodged Plan of Subdivision No. 215975.

Streets or parts thereof included in the area are George Bass Avenue, Wilshire Court and Dunster Court.

Sewerage Area No. 1090—Dandenong

All those pieces of land being Lots 31 to 50 inclusive on Plan of Subdivision No. 7896 lodged at the office of the City of Dandenong.

Victoria Government Gazette

Streets or parts thereof included in this area are Attenborough Street, Hanan Court and Charman Court.

Unless otherwise mentioned, the Lodged Plans of Subdivision hereinafter referred to shall be taken as those lodged at the Land Titles Office, Melbourne.

By order of Dandenong-Springvale Water Board.

M. G. JARVIS, M.B.E., J.P.
Chairperson
P. M. MACE
Secretary

GOULBURN WATER BOARD

Rates and Charges 1989-90

Notice is hereby given that the Goulburn Water Board, at its General Meeting held on Monday, 11 December 1989, made the following Rates and Charges for the period 1 July 1989 to 30 June 1990.

Nagambie Urban Water District

Rate—4.0 cents in the dollar on Net Annual Value.

Minimum Rate—Land on which there is a building \$145.

Minimum Rate—Vacant Land \$115.

In respect of properties outside the Boards Urban Water District, a charge of \$225.

Longwood Urban Water District

Rate—12.2 cents in the dollar on Net Annual Value.

Minimum Rate—Land on which there is a building \$240.

Minimum Rate—Vacant Land \$200.

In respect of properties outside the Boards Urban Water District a charge of \$250.

Nagambie Sewerage District

Rate—7.3 cents in the dollar on Net Annual Value.

Minimum Rate—Land on which there is a building \$220.

Minimum Rate—Vacant Land \$195.

Cistern Charge—\$150 per fixture for non rateable properties.

Water Charges

Water Charges, per kilolitre for the Nagambie and Longwood Water Districts, for the 1989-90 Metered Period is 35 cents for the allowance calculation, and 35 cents for consumption in excess of any allowance entitlement.

The water Rate levied for 1989-90 shall be utilised to determine the allowance.

8278

D. J. STOKES Secretary

G 50 20 December 1989 3379

GEELONG AND DISTRICT WATER BOARD

The abovementioned Board having made provision for carrying off the sewage from each and every property which or any part of which is within the sewerage area hereinafter described doth hereby declare that on or after 1 January 1990, each and every property which or any part of which is within the sewerage area shall be deemed and taken to be seweraged property within the meaning of the said *Geelong Waterworks and Sewerage Act 1958*.

The respective sewerage areas hereinbefore referred to shall be known as:

Sewerage Area Nos:

1077 Cameron Crescent, Swindon Court, Tydman Court, Lara.

1078 Archimedes Avenue, McAdam Court, Lara.

1079 Burdoo Drive, Greenville Drive, Grovedale Stage 23B.

1080 Iberia Street, Jendan Avenue, Grovedale Stage 38.

1081 Bourbon Way, Ghazeepoore Road, Waurn Ponds.

1082 Ingrid Court, McCurdy Road, Herne Hill.

1083 Chatswood Drive, Weir Street, Anglesea.

1084 Derek Court, Collendina.

1085 Minifie Street, Murray Street, Anglesea.

1086 Roxanne Place, Bellarine Highway, Newcomb.

1087 Domain Road, Delview Drive, Matlock Court, Jan Juc.

1088 Jenifer Crescent, Point Lonsdale.

1089 The Parade, Ocean Grove.

1090 Surrey Street, Norlane.

1091 Gloucester Street, Grovedale.

1092 Powell Street West, Ocean Grove.

1093 Bent Road, Wandana Drive, Wandana Heights.

1094 Leather Street, Dyson Court, Breakwater.

1095 Brown Street, Langdon Street, Portarlington.

1097 Paley Drive, Laverton Court, Paley Park Estate Stage 5.

1098 Marshalltown Road, Marshall.

1099 Burlington Crescent, Dane Court, Melissa Court, Leopold.

1101 Buccleugh Street, Huntingdon Street, Drysdale.

1102 McConnell Close, Anglesea.

1103 Chatswood Drive, Brentlauren Court, Anglesea.

3380 G 50 20 December 1989

1104 Wattlehill Grove, Bluff Road, Edwards Point Road, Anglesea.

1106 Mandlay Close, Donvale Drive, Arden Avenue, Leopold.

1107 Ferguson Road, Loupe Avenue, Wellam Court, Leopold.

1108 Montpellier Park Estate, Stage 5, Highton.

1110 Buckingham Street, Windsor Court, Lara.

1111 Govett Crescent, Crozier Court, Whittington.

1116 De Burgh Road, Elgin Street, Princes Street, Drysdale.

1117 Wandana Drive, Brolga Crescent, Wandana Heights.

1118 Dahlhaus Court, Warrawee Road, Leopold.

1119 Baron Street, Madden Avenue, North Shore.

The boundaries of the said sewerage area numbers (as above) are delineated on various plans which may be inspected at the office of the Geelong and District Water Board.

Signed under the seal of the Geelong and District Water Board

Dated 13 December 1989

8313 R. W. WHITESIDE, Chairman
R. A. JORDAN, Secretary

GEELONG AND DISTRICT WATER BOARD

Pursuant to section 60 of the *Geelong Waterworks and Sewerage Act 1958* (No. 6263) the Board has prepared plans to indicate the particulars of sewers and underground works, the construction of which the Board intends to begin at a date not less than one month after publication of the notices, in or adjacent to the following locality within the Drainage Area.

Notice is hereby given that the plans indicated are open for public inspection at the Board's Offices, 61-67 Ryrie Street, Geelong between the hours of 8.10 a.m. and 5.00 p.m. from Monday to Friday (public holidays excepted) by the owners or occupiers of land or premises within the Drainage Area.

Townsend Road, Whittington, Shire of Bellarine.

Fairview Street, Drysdale, Shire of Bellarine.

Mornington Street, Douro Street, North Geelong, Shire of Corio.

Pepperdine Way, Highton, City of South Barwon.

8258

R. A. JORDON, Secretary

Victoria Government Gazette

GEELONG AND DISTRICT WATER BOARD

Gazettal of Water Mains

16 June 1989 to 5 December 1989

Notice to owners of tenements in the undermentioned streets, and private streets, lanes, courts and alleys opening thereto:

Shire of Winchelsea

Richert Court, Winchelsea.

Shire of Bannockburn

Inverleigh

Weatherboard Road, 210 m south from McCallum Road.

City of Newtown

Mervyn Street, 35 m west from Cairns Avenue.

Borough of Queenscliffe

Point Lonsdale

Elliot Court.

Shire of Barrabool

Anglesea

McConnell Close, 100 m west from Weir Street.

Brentlauren Court.

Chatswood Drive, 125 m west from Russell Avenue.

Wandana Heights

Wandana Drive, 240 m south from Barrabool Hills Road.

Trafalgar Square, 30 m south from Grosvenor Drive to 60 m west, past Trafalgar square.

The Strand.

Grosvenor Drive, 125 m north of The Strand and 80 m south of The Strand.

Hargrave Crescent.

James Cook Drive, 50 m north from Hargrave Crescent.

James Cook Drive, 120 m south from Hargrave Crescent.

Wandana Drive, 130 m south from Hargrave Crescent.

Waurm Ponds

Bourbon Way.

Ghazeepore Road, 120 m south and 85 m north from Bourbon Way.

Monterey Drive, 55 m west from Kinsmead Street.

Monterey Drive, 165 m east from Kinsmead Street.

Kinsmead Street, 135 m south from Monterey Drive.

Bordeaux Drive, 55 m south from Chardonnay Court.

Chardonnay Court, 85 m west from Bordeaux Drive.

Victoria Government Gazette

Jan Juc

Strathmore Drive, 275 m south from Domain Road.

Domain Road, 60 m south from Dunkeith Avenue.

Domain Road, 175 m north from Dunkeith Avenue.

Kristy Court, 75 m east from Domain Road.

Windarra Grove, 30 m west from Domain Road.

Dunkeith Avenue, 35 m east from Domain Road.

Vernon Close.

Domain Road, 130 m north from Pendle Court.

City of South Barwon

Highton

Kindale Court.

Belvedere Court.

Waddington Court.

Binbrook Court, 40 m east of Glastonbury Drive.

Homewood Lane, 30 m east of Glastonbury Drive.

Glastonbury Drive, 110 m north of Kindale Court.

Glastonbury Drive, 135 m south of Kindale Court.

Turnbury Court.

Culzean Crescent, 120 m east of Scenic Road.

Rivington Court.

Westbury Terrace, 100 m west of Bevington Court.

Grovedale

Parkgate Lane.

Mayfield Court.

Burleigh Drive, 70 m west from Parkgate Lane.

Burleigh Drive, 285 m east from Parkgate Lane.

Gloucester Street, 50 m north of Hume Street.

Grove Road, West of Torquay Road.

Marshall

Barwarre Road, 320 m north past existing fireplug.

Torquay

Road Court.

Horseshoe Bend Road, 180 m north of Golden Beach Way.

Horseshoe Bend Road, 30 m south of Golden Beach Way.

Golden Beach Way, 190 m east of Horseshoe Bend Road.

Elanora Court.

G 50 20 December 1989 3381

Time Court.

Scammell Crescent, 55 m west of Elanora Court.

Scammell Crescent, 135 m east of Elanora Court.

Grange Crescent.

Elm Grove Court.

Highlander Street, 70 m west of Elm Grove Court.

Highlander Street, 145 m east of Elm Grove Court.

Corsair Way, 45 m north of Highlander Street.

Shire of Bellarine

Ocean Grove

The Parade, between 35 m and 85 m east of Newcomb Street.

Inskip Street, 170 m south of existing main.

Cantal Court.

Boulevard Court.

Chateau Court.

Belle Vue Drive, 75 m south of Boulevard Court.

Belle Vue Drive, 115 m east of Boulevard Court.

Kingston Grove, 240 m north of Smithton Grove.

Sinclair Street, 65 m west of Kingston Grove.

Whittington

Sylvia Court.

Lucy Court.

Leopold

Warrawee Road, 295 m east of Melaluka Road.

Heytesbury Drive, 160 m north of Warrawee Road.

Reta Close.

The Crescent, between Highland Way and View Bay Drive.

Highland Way, 80 m east of The Crescent.

Highland Way, 65 m west of The Crescent.

Viewbay Drive, 30 m west of The Crescent.

Viewbay Drive, 75 m east of The Crescent.

Warrawee Road, between 35 m and 105 m east of Ferguson Road.

Burchill Court.

Mary Place.

Highland Way, between 100 m and 260 m west of Viewbay Drive.

Viewbay Drive, 215 m east from Viewbay Drive.

Burlington Crescent, between Dane Court and Melissa Court.

Dane Court.

Melissa Court.

3382 G 50 20 December 1989

Clifton Springs

High Ridge Drive, 200 m past existing main.
Panorama Court.

St. Leonards

Wattlehill Grove.

Collendina

Westbury Court.

Battersea Rise, 95 m north from Westbury Court.

Battersea Rise, 70 m south from Westbury Court.

Somerdale Avenue, 35 m west from Battersea Rise.

Minster Court.

Battersea Rise, 95 m west from Endeavour Drive.

Endeavour Drive, 60 m north from Battersea Drive.

Endeavour Drive, 110 m south from Battersea Drive.

Shire of Corio

Lovely Banks

Cox Road, 60 m east from Evans Road.

Evans Road, 35 m south from Cox Road.

Evans Road, between Cox Road and Ballan Road.

Herne Hill

Ingrid Court.

North Geelong

Kildare Street, north of Fitzroy Square.

Kim Court.

Saunders Street.

Cowie Street, 40 m east of Kim Court.

Cowie Street, 65 m west of Kim Court.

Lara

Broderick Road, 380 m south from Heales Road.

Foot Court.

Norseman Court.

McAdam Court.

Cameron Crescent.

Tydmann Court.

Swindon Court.

The main pipe in the said streets laid down, the owners of all tenements situated above are hereby required on or before 31 December 1989 to cause a proper pipe and stop cocks to be laid so as to supply water within such tenements from the main pipe.

The common seal of the Board was hereto affixed this 13 December 1989 in the presence of:

R. W. WHITESIDE, Chairman
R. A. JORDAN, Secretary

8221

Victoria Government Gazette

SEYMOUR WATER BOARD

Notice is hereby given that the Seymour Water Board has set the following charges for the 1989-90 water meter reading period.

Seymour and Tallarook Water Districts

Forty cents (40c) per kilolitre for calculation of the allowance and forty two cents (42c) for water consumption in excess of any allowance.

Avenel Water District

Forty cents (40c) per kilolitre for calculation of the allowance and fifty five cents (55c) per kilolitre for water consumption in excess of any allowance.

The 1989-90 water rate shall be utilised as the means of determining the allowance applicable for the consumption period.

DAVID J. STOKES

Manager/Secretary

8320

SEYMOUR WATER BOARD

Notice is hereby given that the Seymour Water Board has made the following rates and charges for the period July 1 1989 to June 30 1990.

Seymour Tallarook and Avenel Urban Water Districts

Rate—5.26 cents in the dollar on the Net Annual Value. Minimum Rates—Vacant land \$145.

Minimum Rates—Land on which there is a building \$180.

In respect of properties outside the Boards Urban Water Districts, a charge of \$220 has been set.

Seymour Sewerage District

Rate—4.75 cents in the dollar on the Net Annual Value.

Minimum Rates—Vacant land \$125.

Minimum Rates—Land on which there is a building \$155.

Cistern Charge has been set at \$110 per cistern.

DAVID J. STOKES

Manager/Secretary

8280

Sixth Schedule

MORNINGTON PENINSULA AND DISTRICT WATER BOARD

General Notice Declaration of Sewerage Area

The abovementioned Board having made provision for carrying off the sewerage from each and every property which, or any part of which, is within the Sewerage Area hereinafter described, doth hereby declare that on or after 1 February 1990, each and every property which, or any part of which, is within the said Sewerage Area shall be deemed to be a sewered property within the meaning of the *Sewerage Districts Act* 1958. The

Victoria Government Gazette

boundaries of the Sewerage Areas hereinafter referred to are:

CITY OF FRANKSTON

Sewerage Area 397

The boundaries of all that piece of land comprising Lots 1 to 6 inclusive, Lots 32 to 51 inclusive on Lodged Plan of Subdivision No. 218065 generally abutting Frankston Gardens Drive and Daniel Drive, Carrum Downs.

SHIRE OF MORNINGTON

Sewerage Area 214

The boundaries of all that piece of land comprising Lots 1 to 19 inclusive on Lodged Plan of Subdivision No. 213260, Lots 20 to 31 inclusive, Lots 82 to 97 inclusive on Lodged Plan of Subdivision No. 213369 and Lot 1 on Lodged Plan of Subdivision No. 213259 generally abutting Carbine Way, Archer Drive and Racecourse Road, Mornington.

Sewerage Area 215

The boundaries of all that piece of land comprising Lots 1 to 33 inclusive on Lodged Plan of Subdivision No. 215816 generally abutting Harrap Road, Vivian Way and Kristian Court, Mornington.

SHIRE OF CRANBOURNE

Sewerage Area 218

The boundaries of all that piece of land comprising Lots 14 to 32 inclusive on Lodged Plan of Subdivision No. 216216 generally abutting Eucalyptus Walk and Hillview Drive South, Carrum Downs.

Sewerage Area 219

The boundaries of all that piece of land comprising Lots 5 to 11 inclusive, Lots 48 to 53 inclusive on Lodged Plan of Subdivision No. 213582, Lots 17 to 20 inclusive, Lots 37 to 39 inclusive on Lodged Plan of Subdivision No. 213585, Lots 40 to 47 inclusive on Lodged Plan of Subdivision No. 213584, Lots 21 to 36 inclusive on Lodged Plan of Subdivision No. 213587, Lots 13 to 16 inclusive on Lodged Plan of Subdivision No. 213586 and Lots 1 to 3 inclusive on Lodged Plan of Subdivision No. 213581 generally abutting Woodbine Road, Hoysted Avenue, Blueberry Close, Candytuft Close and South Gippsland Highway, Cranbourne.

Sewerage Area 220

The boundaries of all that piece of land comprising Lots 1 to 5 inclusive on Lodged Plan of Subdivision No. 216095 abutting Monahans Lane and Lots 6 to 28 inclusive on Lodged Plan of Subdivision No. 216096 abutting Milner Court, Cranbourne.

Sewerage Area 221

The boundaries of all that piece of land comprising Lots 661 to 673 inclusive, Lots 704

G 50 20 December 1989 3383

to 734 inclusive and Lot Q on Lodged Plan of Subdivision No. 148589 generally abutting Goshawk Court, Quarrion Drive, and O'Gradys Road, Carrum Downs.

By order of the said Water Board

J. K. BUCHANAN, Chairperson

8203

C. J. CALVERT, Secretary

NOTICE OF COVENANT

Section 3A Victorian Conservation Trust Act

Mr Bill Linnell-French proposes to enter into a Covenant with the Victorian Conservation Trust of 250 Victoria Parade, East Melbourne with regard to approximately 16.2 ha of land situated on Boundary Road, Narre Warren East, opposite the Muddy Creek Restaurant being part of Allotment 27, Parish of Narre Warren, City of Berwick for the purpose of:

Protecting the native trees, wildlife and other special features by regulating:

- (a) The introduction of flora and fauna not indigenous to the area;
- (b) The grazing of stock;
- (c) The keeping of domestic animals;
- (d) The erection of buildings and subdivision;
- (e) Other potential developments and changes on the land in order to ensure its conservation.

Submissions with respect to the proposed Covenant may be made within one month of the publication of this notice in the *Government Gazette* to the Minister for Planning and Environment, (attention Manager Environmental Planning) Box 2240T G.P.O. Melbourne, 3001. Enquiries may be directed to the Victorian Conservation Trust—Tel. (03) 412 4661. 8231

Victoria

ACT 391—FIRST SCHEDULE

I, Alexander Robert Gillespie, head or authorised representative of the denomination known as The Uniting Church in Australia with the consent of The Uniting Church in Australia Property Trust (Victoria), trustees of the land described in the subjoined statement of trusts, and of Rev. William D. Lidgett of 54 Murphy Street, Bendigo 3550 being the person entitled to minister in or occupy a building or buildings upon the said land, hereby apply to the Governor of the State of Victoria for leave to dispose of the said land by the means and for the purposes mentioned in the said statement of trusts, and I hereby certify that the said land was temporarily reserved by Order in Council on 18 April 1864, for the purpose of a Wesleyan Church.

3384 G 50 20 December 1989

That the only trustees of the said resident in the State of Victoria are The Uniting Church in Australia Property Trust (Victoria).

That the only buildings upon the said land are a former Methodist Church and that the only person entitled to minister in or occupy the same is the above-named William D. Lidgett.

We consent to this application.

The Common Seal of The Uniting Church in Australia Property Trust (Victoria) was hereunto affixed in pursuance of a resolution passed at a meeting of the Members of the Trust in the presence of—

G. McANALLEY, Member
A. R. GILLESPIE, Member
WILLIAM D. LIDGETT, Minister

STATEMENT OF TRUSTS

Description of Land—Site for Wesleyan Church purposes temporarily reserved by Order in Council of 18 April 1864.

3219 square metres, Township of Tarnagulla, Parish of Gladstone being Crown Allotment 3, Section 15A.

Commencing at the north-eastern angle of Crown Allotment 1, Section 15A, bounded thence by that allotment bearing 262° 28' 40" 50-09 metres; by roads bearing 352° 28' 40" 64-37 metres and bearing 82° 42' 20" 50-09 metres, and thence by Crown Allotment 2 and a line bearing 172° 28' 40" 64-17 metres to the point of commencement.

Names of Trustees—The Uniting Church in Australia Property Trust (Victoria).

Powers of Disposition—Such powers of disposition, including powers of sale, lease or mortgage as are given to the Trust by The Uniting Church in Australia Property Trust (Victoria) Act Number 9021 of 1977.

Purposes to which Proceeds of Disposition are to be Applied—To such Uniting Church in Australia purposes as shall be approved by the Committee of the Victorian Synod of The Uniting Church in Australia. 8286

NOTICE OF DISSOLUTION OF PARTNERSHIP

Notice is hereby given that the partnership heretofore subsisting between the undersigned Barry Anthony Jones, Brian Rupert Gilmore, Irene Lillian Jones and Anthony Henry Caruana carrying on business as T. C. Video Library Croydon, at 26-28 Main Street, Croydon in the State of Victoria, have as from the date hereof been dissolved by mutual consent so far as

Victoria Government Gazette

concerns the said Barry Anthony Jones and Brian Rupert Gilmore who retire from the said partnership. The said Irene Lillian Jones and Anthony Henry Caruana continue to carry on as continuing partners together with Sofo Holdings Pty. Ltd. as incoming partner in the conduct of the said partnership business and the said Barry Anthony Jones and Brian Rupert Gilmore are hereby released from and against all debts of the partnership as from the date hereof.

Dated 8 December 1989

BARRY ANTHONY JONES
BRIAN RUPERT GILMORE
IRENE LILLIAN JONES
ANTHONY HENRY CARUANA
Director for and on behalf of
Sofo Holdings Pty. Ltd.

8310

Section 40 and 41 after Partnership Act 1958 NOTICE OF CHANGE OF PARTNERSHIP

Notice is hereby given that Samuel John Howes, medical practitioner, of 32 Lisson Grove, Hawthorn in the State of Victoria being one of the partners in the business known as "The Medical Centre" conducted at 621 Malvern Road, Toorak, in the State of Victoria, will with effect from 31 December 1989 retire from the partnership with John David Berrington Swan, medical practitioner of 629 Orrong Road, Toorak in the State of Victoria and Alastair Robert Jackson, medical practitioner of 6 Cantela Avenue, North Caulfield in the State of Victoria.

As from 31 December 1989 the business known as "The Medical Centre" will be continued by John David Berrington Swan and Alastair Robert Jackson.

DUNHILL MADDEN BUTLER, solicitors,
575 Bourke Street, Melbourne 8309

NOTICE OF CHANGE OF PARTNERSHIP

Notice is hereby given that Samuel John Howes, medical practitioner of 32 Lisson Grove, Hawthorn in the State of Victoria being one of the partners in the business known as "The Medical Centre" conducted at 621 Malvern Road, Toorak in the State of Victoria will with effect from 31 December 1989 retire from the partnership with John David Berrington Swan, medical practitioner of 629 Orrong Road, Toorak in the State of Victoria and Alastair Robert Jackson, medical practitioner of 6 Cantela Avenue, North Caulfield in the State of Victoria. As from 31 December 1989 the business known as "The Medical Centre" will be continued by John David Berrington Swan and Alastair Robert Jackson.

DUNHILL MADDEN BUTLER, solicitors,
575 Bourke Street, Melbourne 8256

Victoria Government Gazette

Notice is hereby given that Douglas Ochiltree Robertson retired from the partnership of Arnold Bloch Leibler on 29 September 1989. 8254

The partnership between 69th Esrog Pty. Ltd., Ross Kleiman and Adriana Francischelli, known as Nail Needs (Wholesale) was dissolved as of 11 December 1989 8205

IN THE SUPREME COURT OF VICTORIA
NO. CO1137 OF 1989; In the matter of the Companies (Victoria Code); and in the matter of Jan Morgan & Co Pty Ltd, Advertisement of Application for Winding Up

Notice is hereby given that an Application for the Winding Up of the abovenamed Company by the Supreme Court of Victoria was on the 3 November 1989 filed by Australian Telecommunications Commission. The Application is to be heard before the Court in the 7th Court, Law Courts, Lonsdale Street, Melbourne at the hour of 10.30 a.m. on 14 February 1990. The liquidator whose appointment is sought is Ian Kenneth Mackinnon of the firm John Mackinnon & Co., 1st Floor, 405 Little Bourke Street, Melbourne.

Any creditor or contributory of the Company desiring to support or oppose the making of an Order of the Application may appear at the time of the hearing by himself or his Counsel for that purpose. A copy of the Application will be furnished by the undersigned to any creditor or a contributory of the Company requiring it on payment of the regulated charge. The Applicant's address is Australian Telecommunications Commission, 22nd Floor, 233 Collins Street, Melbourne.

The Applicant's Solicitors are Messrs. Richmond & Bennison of 450 Little Collins Street, Melbourne.

Messrs. Richmond & Bennison, Solicitors for the Applicant.

Note: Any person who intends to appear on the hearing of the Application must serve on or send by post to the abovenamed Solicitors notice in writing of his intention to do so. The notice must state the name and address of the person, or if a firm the name and address of the firm, and must be signed by the person or firm or his or their solicitor, (if any) and must be served on, or posted, must be sent by post in sufficient time to be received not later than 4 o'clock in the afternoon of the day of 7 February 1990. 8215

Creditors, next of kin and others having claims in respect of the estate of George Weston Wright late of "Willunga", Unit 4, 385 Barkers Road, Kew in the State of Victoria, company director,

G 50 20 December 1989 3385

deceased who died on 12 March 1989 are requested to send particulars of their claims to the executors care of the undermentioned solicitors by 28 February 1990 after which date the executors will distribute the assets having regard only to the claims of which they then have notice.

GRAEME STEINFORT, solicitor, 562 High Street, Thornbury 8273

ALEXANDER ROBERT FRANK
ROBERTSON, (also known as Alexander Robert Robertson), late of 47 Ashby Street, Trafalgar, retired, deceased

Creditors, next of kin and others having claims in respect of the estate of the deceased who died on 6 September 1989 are required by the trustee Kathleen Nellie Robertson to send particulars of their claims to her care of the undersigned solicitors by 1 March 1990 after which date the trustee may convey or distribute the assets having regard only to the claims of which she then has notice.

GRAY, FRIEND AND LONG, solicitors, Warragul 8207

CHARLES EDWIN COOPER, late of 42 McKinnon Road, Bentleigh in the State of Victoria, retired fruiterer, deceased

Creditors, next of kin and others having claims in respect of the estate of the deceased who died on 26 August 1989 are required by Trust Company of Australia Limited of 100 Exhibition Street, Melbourne to send particulars of their claim to the said company by 20 February 1990 after which date it will convey or distribute the assets having regard only to the claims of which the company then has notice.

McKAY WILLIS, solicitors of 25 North Concourse, Beaumaris 8208

Creditors, next of kin and others having claims in respect of the estate of Elsie Dickson, formerly of flat 6, 229 Brighton Road, Elwood, but late of 1083 Glenhuntly Road, Glenhuntly in the State of Victoria, widow, deceased who died on 17 September 1989 are to send particulars of their claim to The Equity Trustees Executors and Agency Company Limited of 472 Bourke Street, Melbourne, the executor appointed by the deceased's Will dated 8 February 1985 by 20 February 1990 after which date the said executor will distribute the assets having regard only to the claims of which it shall then have had notice.

WILLIAM M. SERONG, solicitor, 274 Queens Parade, Clifton Hill 8209

3386 G 50 20 December 1989

Creditors, next of kin and others having claims in respect of the estate of Joseph Edgar Williams late of 1 Cypress Avenue, Glen Waverley, sales representative, deceased who died on 7 August 1989 are required by the executors of his will, Raymond Charles Kibby, retired and Jean Allison Kibby, married woman, both of 10 Lesay Drive, Diamond Creek, to send particulars to them care of the undermentioned solicitors by 8 February 1990 after which date the executors may convey or distribute the assets having regard only to the claims of which they then have notice.

ANDERSON RICE, solicitors of 51 Queen Street 8274

Creditors, next of kin and others having claims in respect of the estate of Gertrude Annie Mann late of 215 Bernitley Street, Surrey Hills, home duties, deceased who died on 11 February 1989 are required by the executor of her will, Kenneth Arthur Jackson of 18 Wilkinson Way, North Ringwood, gentleman, to send particulars to him care of the undermentioned solicitors by 8 February 1990 after which date the executor may convey or distribute the assets having regard only to the claims of which he then has notice.

ANDERSON RICE, solicitors of 51 Queen Street, Melbourne 8275

Creditors, next of kin and others having claims in respect of the estate of Madge Christina Emily Sholl late of Amaroo Private Nursing Home, 294 Maroondah Highway, Ringwood, widow, deceased who died on 13 September 1989 are required by the executrix of her will, Lila Jean Lord of 24 Bishop Street, Box Hill, teacher, to send particulars to her care of the undermentioned solicitors by 15 February 1990 after which date the executrix may convey or distribute the assets having regard only to the claims of which she then has notice.

ANDERSON RICE, solicitors of 51 Queen Street, Melbourne 8276

JOHN LEO HEHIR, late of Rosary Home, Odessa Avenue, Keilor Downs, gentleman, deceased

Creditors, next of kin and others having claims in respect of the estate of the abovenamed deceased who died on 6 October 1989 are to send particulars of their claims to the executor Francis Charles Gregg, care of the undermentioned solicitors by 28 February 1990 after which date the said executor will distribute the assets having regard only to the claims of which he then has notice.

O'BRIEN & GALANTE, solicitors, 27 Norwood Crescent, Moonee Ponds 8318

Victoria Government Gazette

CHRISTIANUS CORNELIUS WILHELMUS VANDERRIET late of 393 Monbulk Road, Monbulk, in the State of Victoria, deceased

Creditors, next of kin and others having claims in respect of the estate of the deceased, who died on 18 September 1989 are required by the Trustee Trust Company of Australia Limited, of 100 Exhibition Street, Melbourne to send particulars to the said company by 20 February 1990 after which date the trustee may convey or distribute the assets, having regard only to the claims of which the company then has notice.

Dated 19 December 1989

FALCONE & MUNT, solicitors for the Trustee, 323A Main Street, Emerald 8294

Creditors, next of kin and others having claims in respect of the estate of Kevin James Shanks, late of 83 Mount View Parade, Croydon in the State of Victoria, municipal employee, deceased, who died on 27 August 1988, are required by the executor to send particulars of their claims to the undermentioned solicitors within two months of this notice, after which date the executor will distribute the assets to the persons entitled, having regard only to the claims of which they then have notice.

CAMPAGNA, GRAY & MALLINDER, solicitors, 13 Chisholm Street, Wangaratta 8292

GEORGE ROBERT LEGGETT, late of 12 Avoca Street, Heidelberg, retired, deceased

Creditors, next of kin and others having claims in respect of the estate of the deceased, who died on 13 January 1989, are requested to send particulars of their claims to the executrix, Blair Florence Leggett, care of the undersigned solicitors by 21 February 1990, after which date the said executrix will proceed to distribute the estate having regard only to the claims of which she then has notice.

READ & READ, KELLY & SONS, solicitors of 555 Lonsdale Street, Melbourne 8234

ARTHUR WILLIAM BLACKSTOCK, late of 24 Albert Road, Drouin, retired, deceased

Creditors, next of kin and others having claims in respect of the estate of the deceased, who died on 11 September 1989, are required by the trustee, Eleanor May Blackstock, to send particulars of their claims to her, care of the undersigned solicitors by 1 March 1990, after which date the trustee may convey or distribute the assets having regard only to the claims of which she then has notice.

GRAY, FRIEND & LONG, solicitors, Warragul 8235

IN THE WILL OF DOROTHY CLARA WOOD, formerly of Apartment 34, Riverside Apartments, 70 Gladesville Boulevard, Patterson Lakes, in the State of Victoria, but late of Unit 6/37 Jean Street, Cheltenham, in the State of Victoria, widow deceased

Creditors, next of kin and others having claims against the estate of the abovenamed deceased who died on 3 September 1989 should send particulars of their claim to the executor, The Equity Trustees Executors and Agency Company Limited of 472 Bourke Street, Melbourne, Victoria by 25 February 1990 after which date the executor will distribute the assets having regard only to the claims of which it then has notice.

ADAMS & GARDE, 11a Central Avenue,
Moorabbin 8293

WILLIAM DUNLOP, late of "Burnside",
Rupanyup, farmer, deceased

Creditors, next of kin and others having claims in respect of the estate of the deceased, who died on 13 August 1989, are required by the trustee, Trust Company of Australia Limited of 100 Exhibition Street, Melbourne (in the will described as the Union-Fidelity Trustee Company of Australia Limited) to send particulars to them by 20 February 1990, after which date the trustee may convey or distribute the assets having regard only to the claims of which he then has notice.

THOMPSON, FRANCIS & COMPANY,
solicitors, 43 Firebrace Street, Horsham 8229

FLORENCE EMMA MCKENZIE, late of 4/8
Fetling Street, Preston, widow, deceased

Creditors, next of kin and others having claims in respect of the estate of the deceased, who died on 30 October 1989, are requested to send particulars of their claims to the executrix, Elizabeth Reid McKenzie care of the undersigned solicitors by 21 February 1990, after which date the said executrix will proceed to distribute the estate having regard only to the claims of which she then has notice.

READ & READ, KELLY & SONS, solicitors
of 555 Lonsdale Street, Melbourne 8233

EDNA ELIZABETH BELL BARROW, late of
Unit 1, 413 Toorak Road, Toorak, in the State
of Victoria, widow, deceased

Creditors, next of kin and others having claims in respect of the estate of the deceased, who died on 17 September 1989, are required by the executor, The Equity Trustees Executors and Agency Company Limited of 472 Bourke Street, Melbourne in the said State, to send particulars

to them by 19 February 1990, after which date the executor may convey or distribute the assets having regard only to the claims of which it then has notice.

NICHOLAS O'DONOHUE & CO., solicitors
of 180 Queen Street, Melbourne 8236

Creditors, next of kin and others having claims against the estate of Vittoria Dal Pozzo, late of Gippsland Base Hospital, Palmerston Street, Sale in the State of Victoria, deceased who died on 5 August 1989, are required by the executor Trust Company of Australia Limited of 100 Exhibition Street, Melbourne in the said State to send particulars of their claims to the said Trust Company of Australia Limited, C/- of O'Connor Sullivan Pty, solicitors of 113 Cunninghame Street, Sale aforesaid by 1 March 1990, after which date the executor will distribute the assets of the said estate having regard only to the claims of which the executor then has notice.

O'CONNOR SULLIVAN PTY, solicitors of
113 Cunninghame Street, Sale 8245

Creditors, next of kin and others having claims in respect of the estate of Linda Jane Ellaway, late of 23 High Street, Coburg, in the State of Victoria, home duties, deceased who died on 29 October 1989 are required by the executors Gloria May Bush, home duties of 26 Lex Grove, Oak Park and William Albert Noel Ellaway, supervisor of 40 Prospect Street, Glenroy in the said State to send particulars of their claims to the said executors care of the undermentioned solicitors by 14 February 1990, after which date the said executors will convey or distribute the assets of the deceased having regard only to the claims of which the said executors then has notice.

MAKARUCHA & De MARCO, solicitors of
250 Glenroy Road, Glenroy 8272

HORACE DUNSTAN HERSCHELL, late of
The Royal Freemasons Homes, Prahran in the
State of Victoria, retired, deceased

Creditors, next of kin and others having claims in respect of the estate of the deceased who died on 31 October 1989 are required by Perpetual Trustees Victoria Limited of 50 Queen Street, Melbourne to send particulars of their claims to the said Company by 21 February 1990 after which date it will convey or distribute the assets having regard only to the claims of which the Company then has notice.

DARVALL McCUTCHEON, solicitors of 80
Collins Street 8255

3388 G 50 20 December 1989

ELSIE ROSLYN GRIFFITH, late of 12 Ashdown Way, Wheelers Hill, married woman, deceased

Creditors, next of kin and others having claims in respect of the estate of the deceased who died on 24 August 1989 are required by the executrices Margaret Lorraine Quinn of 6 Wilton Crescent, Wheelers Hill and Beverley Ann Beecroft of 23 Stoney Creek Road, Upper Beaconsfield, to send particulars to the undermentioned firm by 12 January 1990, after which date the said executrices may convey or distribute the assets having regard only to the claims of which notice has by then been given.

O'HAIRE & O'HAIRE, solicitors, 139 Franklin Street, Melbourne 8268

JENNIFER ANN BULLEN, late of 1/45 Westbury Street, East St Kilda, in the State of Victoria, home duties, deceased

Creditors, next of kin and others having claims in respect of the estate of the abovenamed deceased who died on 21 May 1989 are required by the administratrix Majorie Bullen of 18 Hackett Street, Pascoe Vale, to send particulars to the undermentioned firm by 12 January 1990, after which date the said administratrix may convey or distribute the assets having regard only to the claims of which notice has by then been given.

O'HAIRE & O'HAIRE, solicitors, 139 Franklin Street, Melbourne 8269

PEARL SEYMOUR HALL, late of Wayandah Wallan Wallan in the State of Victoria, pensioner, deceased

Creditors, next of kin and others having claims in respect of the estate of the abovenamed deceased who died on 26 June 1989 are required by the executors Keith Jess Hall and Shirley Duncan both of Wayandah, Wallan Wallan to send particulars to the undermentioned firm by 12 January 1990, after which date the said executor may convey or distribute the assets having regard only to the claims of which notice has by then been given.

O'HAIRE & O'HAIRE, solicitors of 139 Franklin Street, Melbourne 8270

EILEEN ETHEL SLADE, late of Queenscliff Manor, 11-13 Learmonth Street, Queenscliff in the State of Victoria, widow, deceased

Creditors, next of kin and others having claims in respect of the deceased, who died on 26 June 1989, are required by the executor Vaughan Mervyn Lamb, solicitor to send particulars of their claims to him care of the undermentioned

Victoria Government Gazette

firm of solicitors by 28 February 1990, after which date the executor will convey or distribute assets having regard only to the claims of which he then has notice.

LAMB CASSIDY & SIMMONDS, solicitors, 159 Yarra Street, Geelong 8271

MARY JAMONNEAU BUCHANAN, late of Unit 43, Maranoa Close, 499 Whitehorse Road, Balwyn, widow deceased

Creditors, next of kin and others having claims in respect of the estate of the abovenamed, deceased, are required to send particulars of their claims to the executors Robin Noel Buchanan and David Mitchell Buchanan care of the undermentioned solicitor by 28 February 1990 after which date they will distribute the assets having regard only to the claims of which they then have notice.

JAMES HOPPER, solicitor, 409 Whitehorse Road, Balwyn 8242

LORNA LOVEWELL, formerly of "Shady Acres" Clegg Road, Mount Evelyn but late of 57 Symonds Street, Yarra Glen in the State of Victoria, home duties, deceased

Creditors, next of kin and others having claims in respect of the estate of the abovenamed, deceased who died on 22 December 1988 are required by the executors of the Will Perpetual Trustees Victoria Limited of 50 Queen Street, Melbourne and Margaret Gertrude Kelly of 33 Glen Shian Crescent, Mount Eliza in the State of Victoria, podiatrist, to send particulars of their claims to the said executors in the care of the said Perpetual Trustees Victoria Limited of 50 Queen Street, Melbourne by 24 February 1990 after which date they will convey or distribute the assets of the said deceased having regard only to the claims of which they then have had notice.

PETER HASSETT & CO., solicitors of 1156 Toorak Road, Hartwell, Victoria 8346

Creditors, next of kin and others having claims in respect of the estate of Basil Scrase, late of 9 Clapperton Street, Bentleigh in the State of Victoria, engineer, deceased, who died on 2 September 1989, are to send particulars of their claims to Marjorie Scrase of 9 Clapperton Street, Bentleigh in the State of Victoria, formerly married woman, but now widow, care of the undermentioned solicitors by 20 February 1990, after which date they will distribute the assets having regard only to the claims to which they have notice.

REGINALD C BUTLER & CO., solicitors, 312 Centre Road, Bentleigh 8237

Victoria Government Gazette

G 50 20 December 1989 3389

ALFRED CHARLES SIMPSON, late of 21/100 Ashworth Street, Middle Park, retired, deceased

Creditors, next of kin and others having claims in respect of the deceased, who died on 19 October 1989, are required by the trustee, National Mutual Trustees Limited of 419 Collins Street, Melbourne, to send particulars to it at such address by 23 February 1990, after which date the trustee may convey or distribute the assets having regard only to the claims of which it then has notice.

PHILLIPS & WILKINS, solicitors, 823 High Street, Thornbury 8238

DONALD KINGSLEY THOMSON, late of 8 Hugo Street, Beaumaris, retired, deceased

Creditors, next of kin and others having claims in respect of the estate of the abovenamed deceased, who died on 7 October 1989 are required by ANZ Executors and Trustee Company Limited of 91 William Street, Melbourne, the executor to whom probate was granted by the Supreme Court of Victoria on 12 December 1989, to send particulars of all such claims to the said company by 18 February 1990, after which date the executor may convey or distribute the assets having regard only to the claims of which they then have notice.

LESTER, FIELDEN & FARAONE, solicitors of 14 Haughton Road, Oakleigh 8239

Creditors, next of kin or others having claims in respect of the estate of Alfred Sydney Sheppard, late of 44 Ocean Road, Anglesea, retired sign writer, deceased, who died on 10 September 1989 are to send particulars of their claims to the executrices Kaye Patricia Moloney, Dale Antoinette Tait and Dianne Mary Wurz, care of Redmond Rowan Martin & Cameron, solicitors, 472 Bourke Street, Melbourne by 1 March 1990, after which date the executrices will distribute the assets having regard only to the claims of which they then have notice. 8240

VERONICA MARGARET GUTHRIE, late of 19 Bonsey Road, Highton, widow, deceased

Creditors, next of kin and others having claims in respect of the estate of the deceased, who died on 27 October 1989, are requested to send particulars of their claims to the executor, Trust Company of Australia Limited of 100 Exhibition Street, Melbourne by 15 March 1990, after which date the executor will proceed to distribute the estate having regard only to the claims of which it then has notice.

BURKE, COX & CO., solicitors, 111 Yarra Street, Geelong 8241

ELSIE MARY PASS, late of 30 Stott Street, Preston, spinster deceased

Creditors, next of kin and others having claims in respect of the Estate of the deceased who died on 1 June 1989 are required by the trustee, May Batt of 370 Burwood Highway, Burwood to send particulars to her by 23 February 1990 after which date the trustee may convey or distribute the assets having regard only to the claims of which she then has Notice.

PRICE BRENT, solicitors, 160 Queen Street, Melbourne 8210

JUDGE WILLIAM JOSEPH MARTIN late of 6 Merton Avenue, Brighton in the State of Victoria (deceased)

Creditors, next of kin, and others having claims in respect of the estate of the deceased, who died on 23 August 1989, are required by the Trustees and Executors, Ralph Wheeler Lloyd and Valda Margaret Martin all of c/o Ralph W. Lloyd & Co. of 454 Collins Street, Melbourne, to send particulars to them by 26 January 1990 after which date the trustees and the executor may convey or distribute the assets, having regard only for the claims of which they then have notice.

RALPH W. LLOYD & CO., solicitors, 454 Collins Street, Melbourne 3000 8218

ELSIE MAY SPENCER, late of 30 Coventry Street, Montmorency in the State of Victoria, who died on 28 September 1989

Creditors, next of kin, and others having claims against the deceased's estate are required to send particulars of their claims to the executor Donald George Spencer at the address given below by 31 March 1990 after which date the executor shall convey or distribute the assets to the persons entitled thereto, having regard only to the claims of which he then has notice.

WALSH BISHOP, solicitors, 99 Main Road, Lower Plenty 3093 8219

Creditors, next of kin and others having claims in respect of the estate of Arthur Amariah Bishop late of 24 Amiens Street, Hampton, retired deceased who died on 15 October 1989 are required to send particulars of their claims to National Mutual Trustees Limited in the will called National Trustees, Executors and Agency Company of Australasia Limited of 419 Collins Street, Melbourne, the executor appointed by the deceased's will, by 28 February 1990, after which date it will distribute the assets having regard only to the claims of which it then has notice.

G. K. HERBERT & CO., solicitors, 6-8 Bluff Road, Black Rock 8305

3390 G 50 20 December 1989

Creditors, next of kin and others having claims in respect of the estate of Dorothy Kathleen Agnes Doherty, late of 7 Wellington Street, Geelong West in the State of Victoria, widow who died on 4 June 1989 are required by the personal representative Linda Gladys Hewitt to send particulars to her at the solicitors named below by 20 February 1990, after which date they may convey or distribute the assets having regard only to the claims of which they then have notice.

HODGES HALL, solicitors, 57 Gheringhap Street, Geelong 8302

MAUDE CECILIA VERONICA WILSON, formerly of Flat 6, 2 Henry Ville, St Kilda but late of Caulfield Hospital, Kooyong Road, Caulfield in the State of Victoria, retired deceased

Creditors, next of kin and others having claims in respect of the estate of the deceased (who died on 8 November 1989) are required to send particulars of their claims to National Mutual Trustees Limited of 419 Collins Street, Melbourne before 20 February 1990, after which date it will convey or distribute the assets having regard only to the claims of which it then has notice. 8306

BASIL LAWRENCE PARKINSON, late of 147 Dendy Street, Brighton, retired accountant, deceased

Creditors, next of kin and others having claims in respect of the estate of the deceased who died on 9 November 1989 are required by the legal personal representatives Jannette Dorothy Overall Enden of 257 Collins Street, Melbourne, solicitor and Colin Maurice Kirkwood of 30 Alvie Road, Mount Waverley, chartered accountant to send particulars to them by 15 March 1990, after which date they will distribute the assets having regard only to the claims of which they then have notice.

E. P. JOHNSON & DAVIES, solicitors, 257 Collins Street, Melbourne 8307

Creditors, next of kin and others having claims in respect of the estate of Frank Lyall Watts, late of 39 Streeton Crescent, East Ivanhoe, deceased, who died on 13 December 1989 are requested to send particulars of their claims to the executors Norma Rita Curtis and Geoffrey Arthur Park, care of the undermentioned solicitors on or before 21 February 1990 after which date they will distribute the assets having regard only to the claims which they then have notice.

McKEAN & PARK, solicitors, 405 Little Bourke Street, Melbourne 8284

Victoria Government Gazette

CYRIL WILLIAM GRAY, of 18 Burwood Avenue, Ringwood in the State of Victoria, T.P.I. repatriation, pensioner, deceased

Creditors, next of kin and others having claims in respect of the estate of the deceased who died on 18 September 1989 are required by Perpetual Trustees Victoria Limited of 50 Queen Street, Melbourne and Cecelia Mary Gray of 18 Burwood Avenue, Ringwood in the State of Victoria, widow, the applicants for a grant of administration to send particulars of their claims to the said applicants in the care of the said company by 20 February 1990 after which date they will convey or distribute the assets having regard only to the claims of which they then have notice.

WILLIAM HARRISON & SON, solicitors, 118 Queen Street, Melbourne 8277

Creditors, next of kin and others having claims in respect of the estate of Jessie Timcke, late of 15 Faircroft Avenue, Glen Iris, widow, deceased, who died on 24 August 1989, are to send the particulars of their claims to ANZ Executors & Trustee Company Limited of 91 William Street, Melbourne, by 21 February 1990, after which date it will distribute the assets having regard only to the claims of which it then has notice. 8295

ARTHUR JOHNSON, late of "Coogee" Nursing Home, Coogee Street, Boronia, gentleman, deceased

Creditors, next of kin and others having claims in respect of the estate of the deceased who died on 6 May 1989, are required by the executor, Geoffrey Julian Hercules, of Suite 3, 456 St. Kilda Road, Melbourne to send particulars to him, care of Keith Hercules & Sons of Suite 3, 456 St. Kilda Road, Melbourne by 1 March 1990, after which date he may convey or distribute the assets having regard only to the claims of which he then has notice.

Creditors, next of kin and others having claims in respect of the estate of Frederick John Vanstan, late of 10 Lawrey Street, Frankston, retired school teacher, deceased, who died on 23 September 1989, are required to send particulars of their claims to the executors, William McKenzie Cleland and Malcolm James Russell Taylor both of 108-120 Young Street, Frankston on or before 20 February 1990, after which date they will distribute the assets having regard only to the claims of which they then had notice.

WHITE CLELAND, solicitors, 108 Young Street, Frankston 8297

Victoria Government Gazette

CAROLIE AMY OVERBURY, late of Unit 6, 45 Leonard Avenue, Noble Park in the State of Victoria, widow, deceased

Creditors, next of kin and others having claims in respect of the estate of the deceased who died on 17 July 1989 are required by the executor, Elder's Trustee and Executor Company Limited of 27-39 Currie Street, Adelaide, South Australia to send particulars to it by 23 February 1990 after which date the executor may convey or distribute the assets having regard only to the claims of which it then has notice.

ARTHUR ROBINSON & HEDDERWICKS, solicitors, 535 Bourke Street, Melbourne 8285

ALLAN EDMOND BUCKLEY, late of 4 Ritchie Street, Leongatha, grazier, deceased

Creditors, next of kin and others having claims against the estate of the said deceased who died on 20 July 1989 are to send particulars of their claims to Bernard James Buckley care of Messrs. Blake Dawson Waldron, solicitors, 140 William Street, Melbourne by 19 March 1990, after which date he will distribute the assets having regard only to the claims of which he then has notice.

BLAKE DAWSON WALDRON, solicitors, 140 William Street, Melbourne 8287

MAY ELIZABETH MARTIN, late of Tamara Lodge, 8 Henty Street, Dandenong, widow, deceased

Creditors, next of kin and others having claims in respect of the estate of the deceased who died on 28 September 1989 are required by Jack Christie McLaren (in the will called John McLaren) of Pillars Road, Bangholme, farmer and Bruce John Fletcher of 3 Roslyn Street, Brighton, solicitor, the executors of the will of the said deceased to send particulars to them in the care of the undermentioned solicitors by 19 February 1990, after which date the said executors may convey or distribute the assets having regard only to the claims of which they then have notice.

MACPHERSON AND KELLEY, solicitors, 229 Thomas Street, Dandenong 8308

ARTHUR GRANT PRINGLE, formerly of 7 Turnbull Avenue, Toorak, in the State of Victoria, but late of 177 Point Lonsdale Road, Point Lonsdale in the said State, retired electrical engineer, deceased

Creditors, next of kin and others having claim in respect of the estate of the deceased, who died on 21 August 1989 are required by Perpetual Trustee, Victoria Limited of 50 Queen Street, Melbourne, to send particulars of their claims to the said company by 2 March 1990, after which

G 50 20 December 1989 3391

date it will convey or distribute the assets having regard only to the claims of which the company then has notice.

BOOTHBY & BOOTHBY, solicitors, 883 Dandenong Road, Caulfield East 8296

The Supreme Court of the State of Victoria
SALE BY THE SHERIFF

On 1 February 1990 at 2.30 p.m. at the Sheriff's Office, 287 Springvale Road, Glen Waverley (unless process be stayed or satisfied).

All the Estate and Interest (if any) of T. Prpic and K. Prpic both of 12 Rason Court, St. Albans, shown on Certificate of Title as Thomas Prpic and Khristine Rosemary King as Joint Proprietors of an estate in fee simple in the land described on Certificate of Title Volume 9384, Folio 224 upon which is erected a dwelling known as 12 Rason Court, St. Albans.

Registered Mortgage No. N868049X and Caveat P157100U affect the said estate and interest.

Terms—Cash only

8288 H. BUETTNER
Sheriff's Officer

The Supreme Court of the State of Victoria
SALE BY THE SHERIFF

No Reserve Set

On 1 February 1990 at 2.30 p.m. at the Sheriff's Office, 287 Springvale Road, Glen Waverley (unless process be stayed or satisfied).

All the Estate and Interest (if any) of John Wiseman of Lot 1619, No. 12 Barleycorn Place, West Melton as joint proprietor with Sandra Diane Wiseman of an estate in fee simple in the land described on Certificate of Title Volume 9584, Folio 011 upon which is erected a double storey brick dwelling known as 12 Barleycorn Place, West Melton.

Registered Mortgages No. M083659H and M201478U affect the said estate and interest.

Terms—Cash only—Sold to the highest bidder.

8289 H. BUETTNER
Sheriff's Officer

**NOTICE OF MAKING OF
STATUTORY RULES
WHICH ARE NOT YET
AVAILABLE**

Notice is given of the making of the following
Statutory Rules:

305/1989 *Estate Agents Act 1980*
Estate Agents and Sub
Agents (Prescribed
Courses of Instruction
and Examinations)
Rules 1989

306/1989 *Estate Agents Act 1980*
Estate Agents
(Commission)
(Amendment) Rules
1989

307/1989 *Dentists Act 1972*
Dentists (Fees)
Regulations 1989

308/1989 *Dental Technicians Act 1972*
Dental Technicians
(Licence Fees)
Regulations 1989

309/1989 *Dental Technicians Act 1972*
Advanced Dental
Technicians (Licence
Fees) Regulations 1989

310/1989 *Drugs, Poisons and
Controlled Substances Act 1981*
Drugs, Poisons and
Controlled Substances
(Fees) Regulations 1989

311/1989 *Optometrists Registration
Act 1958*
Optometrists (Fees)
Regulations 1989

312/1989 *Health Act 1958*
Health (Contraceptives)
(Fees) Regulations 1989

313/1989 *Health Act 1958*
Health (Fee for
Registration Extracts)
(Amendment)
Regulations 1989

314/1989 *Health Act 1958*
Health (Proprietary
Medicines)
(Application Fees)
Regulations 1989

315/1989 *Health Act 1958*
Health (Special
Accommodation
Houses) (Registration
Fees) Regulations 1989

316/1989 *Health Act 1958*
Health (Private Hospitals)
(Fees) Regulations 1989

317/1989 *Health Services Act 1988*
Health Services (Clinical
Schools) (Amendment
No. 2) Regulations
1989

318/1989 *Extractive Industries Act 1966*
Extractive Industries
(Amendment)
Regulations 1989

319/1989 *Mines Act 1958*
Mines (Fees) Regulations
1989

320/1989 *Mining Development Act 1958*
Mining Development
(State Batteries) (Fees)
Regulations 1989

321/1989 *Petroleum Act 1958*
Petroleum (Fees)
Regulations 1989

322/1989 *Pipelines Act 1967*
Pipelines (Fees)
Regulations 1989

323/1989 *Dangerous Goods Act 1985*
Dangerous Goods
(Storage and Handling)
Regulations 1989

324/1989 *Police Regulation Act 1958*
Police (Charges, Expenses
and Allowances)
(Amendment of Fees)
Regulations 1989

Victoria Government Gazette

Road Safety Act 1986

325/1989 Road Safety (Procedures)
(Speed Cameras)
Regulations 1989

Accident Compensation
Act 1985

407/1989 Accident Compensation
Tribunal (Accident
Compensation)
(Amendment) Rules
1989

G 50 20 December 1989 3393

NOTICE OF MAKING
AND AVAILABILITY OF
STATUTORY RULES

In pursuance of the provisions of the
Subordinate Legislation Act 1962 and the
Regulations made thereunder notice is given of
the making and availability of the following
Statutory Rules:

Note: The date specified after each Statutory
Rule is the date it was first obtainable from—
VGPO Mail and Bulk Order Sales
66-112 Macaulay Rd, North Melbourne, 3051
Tel: 320 0201

Estate Agents Act 1980

284/1989 Estate Agents (Fees)
Regulations 1989

19 December 1989 Code 1

*Boilers and Pressure
Vessels Act 1970*

285/1989 Boilers and Pressure
Vessels (Certification of
Welders) (Fees)
Regulations 1989

19 December 1989 Code 1

*Boilers and Pressure
Vessels Act 1970*

286/1989 Boilers and Pressure
Vessels (General) (Fees)
Regulations 1989

19 December 1989 Code 1

*Dangerous Goods Act
1985*

287/1989 Dangerous Goods
(Explosives) (Fees)
Regulations 1989

19 December 1989 Code 1

*Dangerous Goods Act
1985*

288/1989 Dangerous Goods
(Flammable Liquids)
Storage (Fees)
Regulations 1989

19 December 1989 Code 1

*Dangerous Goods Act
1985*

289/1989 Dangerous Goods
(Transport) (Fees)
Regulations 1989

19 December 1989 Code 1

Price Code	No. of Pages (Including cover and blank pages)	Price
1	1-4	\$0.42
2	5-8	\$0.75
3	9-12	\$1.05
4	13-16	\$1.50
5	17-24	\$1.80
6	25-32	\$2.25
7	33-40	\$2.55
8	41-48	\$2.85
9	49-56	\$3.20
10	57-64	\$3.50
11	65-72	\$3.80
12	73-80	\$4.00
13	81-88	\$4.45
14	89-96	\$4.80
Each additional 16 pages or part thereof		\$0.63

3394	G 50	20 December 1989			<i>Victoria Government Gazette</i>
					<i>Groundwater Act 1969</i>
290/1989	Amusement Structures (Fees) Regulations 1989	19 December 1989	Code 1	298/1989	Groundwater (Board and Committee Members' Fees) Regulations 1989
	<i>Lifts and Cranes Act 1967</i>			19 December 1989	Code 1
291/1989	Lifts and Cranes (Certification of Operators) (Fees) Regulations 1989	19 December 1989	Code 1		<i>State Superannuation Act 1988</i>
	<i>Lifts and Cranes Act 1967</i>			299/1989	State Superannuation Board Election (Amendment) Regulations 1989
292/1989	Lifts (Inspection Fees) Regulations 1989	19 December 1989	Code 1	18 December 1989	Code 1
	<i>Scaffolding Act 1971</i>				<i>Supreme Court Act 1986</i>
293/1989	Scaffolding (Certification of Scaffolders) (Fees) Regulations 1989	19 December 1989	Code 1	300/1989	Supreme Court (Chapter I Amendment No. 12) Rules 1989
	<i>Scaffolding Act 1971</i>			15 December 1989	Code 1
294/1989	Scaffolding (Certification of Scaffolding Inspectors) (Fees) Regulations 1989	19 December 1989	Code 1		<i>Magistrates' Courts Act 1971</i>
	<i>Scaffolding Act 1971</i>			301/1989	Magistrates' Courts (Costs No. 2) Rules 1989
295/1989	Scaffolding (Fees) Regulations 1989	19 December 1989	Code 1	15 December 1989	Code 4
	<i>Racing Act 1958</i>				<i>Supreme Court Act 1986</i>
296/1989	Racing (Racing Appeals Tribunal) (Tribunal Members' Fees) (Amendment) Regulations 1989	19 December 1989	Code 1	302/1989	Supreme Court (Chapter II Amendment No. 4) Rules 1989
	<i>Business Franchise (Tobacco) Act 1974</i>			19 December 1989	Code 1
297/1989	Business Franchise (Tobacco and Petroleum Products) (Amendment) Regulations 1989	19 December 1989	Code 5		<i>Supreme Court Act 1986</i>
	<i>Business Franchise (Petroleum Products) Act 1979</i>			303/1989	Supreme Court (Chapter VII Amendment No. 2) Rules 1989
				19 December 1989	Code 1
					<i>Melbourne and Metropolitan Board of Works Act 1958</i>
				304/1989	By-Law No. 265: River By-Law (Amendment)
				18 December 1989	Code 1

Victoria Government Gazette

G 50 20 December 1989 3395