

VICTORIA GOVERNMENT G A Z E T T E

No. G 6 Wednesday 8 February 1989
By Authority Jean Gordon Government Printer Melbourne

GENERAL

Gazette Services

The *Victoria Government Gazette* (VGG) is published by VGPO for the State of Victoria and is produced in three editions.

VGG General is published each Wednesday and provides information regarding Acts of Parliament and their effective date of operation; Government notices; requests for tenders; as well as contracts and contracts accepted. Private notices are also published.

VGG Special is published any day when required for urgent or special Government notices. VGG Special is made available automatically to subscribers of VGG General.

VGG Periodical is published on Monday when required and includes specialised information eg. Medical, Dental, Pharmacist's Registers, etc.

Government Advertising

Publishing Details

The following Guidelines should be followed to ensure publication of Government material in the *Victoria Government Gazette*.

- Duplicate copies should be submitted for use by the Gazette Officer.
- Material submitted to the Executive Council for gazettal will normally be published in the following week's issue.
- Where urgent gazettal is required, contact:
Gerd Gaspar
Gazette Officer
Department of the Premier and Cabinet
2nd Floor 1 Treasury Place
Melbourne 3000
Telephone Inquiries (03) 651 5153
- Government advertising other than material for the consideration of the Executive Council should be forwarded to the Gazette Office no later than 9.30 am on Tuesday.
- Lengthy or complicated notices should be forwarded several days before publication.
- Proofs will be supplied only when requested or at the direction of the Gazette Officer.
- No additions or amendments to material for publication will be accepted by telephone.
- Double rates for advertising in the Special Gazette will apply.

Private Advertising

Publishing Details. Send copy to:

VGG Coordinator
Gazette Advertising
VGPO
66-112 Macaulay Road
North Melbourne
(PO Box 203 North Melbourne 3051)
Telephone inquiries (03) 320 0100
Fax No. (03) 329 2696

Advertising Rates and Payment

Single column x cm/part cm \$3.85
Double column x cm/part cm \$7.70
Full page \$161.70

All private advertising MUST be paid for in advance, prior to any gazettal. Cheques should be made payable to 'VGPO'.

Advertisers should note:

- There are approximately 20 words to each column centimetre depth.
- Signatures (in particular) and proper names must also be in block letters.
- All material should be double spaced.
- Advertisements can be faxed, and a cover sheet should be used, marked to the attention of the Gazette Coordinator.
- Documents not clearly prepared and in the exact format for gazettal will be returned to the sender unpublished.
- Late copy received at VGPO after 3.30 pm Tuesday will be placed in the following issue of VGG, irrespective of any date/s mentioned in the copy (unless otherwise advised).

Copy Deadline

11.00 am Tuesday (Normal Rates)
3.30 pm Tuesday (Double Rates)

Subscriptions

VGG is available by three subscription services:

General and Special—\$106 each year
General, Special and Periodical—\$122 each year
Periodical—\$64 each year

Subscriptions are payable in advance and accepted for a period of one year. All subscriptions are on a firm basis and refunds for cancellations will not be given.

All payments should be made payable to VGPO.

Subscription inquiries: (03) 320 0217
Bookshop Inquiries: (03) 663 3760

PROCLAMATIONS

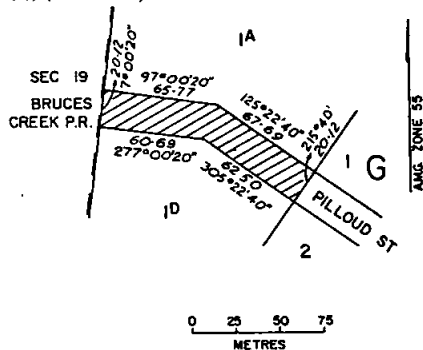
Land Act 1958

PROCLAMATION OF ROADS

I, J. Davis McCaughey, Governor of Victoria acting with the advice of the Executive Council and under section 25 (3) (c) of the *Land Act 1958* proclaim as roads the following lands:

MUNICIPAL DISTRICT OF THE SHIRE OF BANNOCKBURN

BANNOCKBURN—The land in the Township of Bannockburn, Parish of Wabdallah shown by hatching on plan hereunder—(B 35 (3)) (Rs. 12168).

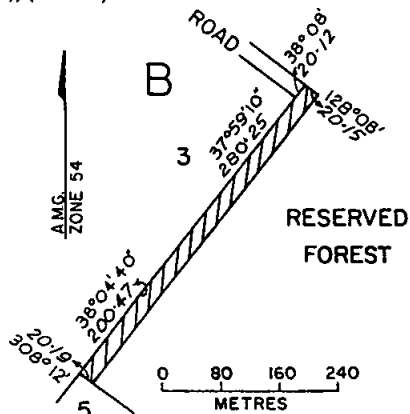


MUNICIPAL DISTRICT OF THE SHIRE OF ARAPILES

BUNGALALLY—The land in the Parish of Bungalally shown as Crown Allotment 212b on Certified Plan No. 109236 lodged in the Central Plan Office—(L4-1573).

MUNICIPAL DISTRICT OF THE SHIRE OF BUNINYONG

ENFIELD—The land in the Parish of Enfield shown by hatching on plan hereunder—(E 52 (4)) (L3-674).



Victoria Government Gazette

Given under my hand and the seal of Victoria on 1 February 1989

(L.S.) J. DAVIS McCAUGHEY

By His Excellency Command

KAY SETCHES

Minister for Conservation, Forests and Lands

Local Government Department

Proclamation of Public Highways

CITY OF MELBOURNE

I, J. Davis McCaughey, Governor of Victoria acting with the advice of the Executive Council and under section 519 of the *Local Government Act 1958* proclaim Corporation Lanes No's 1168, 1185 and 1565 to be public highways.

Given under my hand and the seal of Victoria on 7 February 1989

(L.S.) J. DAVIS McCAUGHEY

By His Excellency's Command

ANDREW McCUTCHEON

Minister for Local Government

Bank Holidays Act 1958

PROCLAMATION OF BANK

HALF-HOLIDAYS

I, J. Davis McCaughey, Governor of Victoria, acting with the advice of the Executive Council and under the *Bank Holidays Act 1958*, appoint the days and dates mentioned hereunder to be observed as Bank Half-holidays at the places specified.

Thursday, 16 February 1989 within the City of Sale

Wednesday, 22 February 1989 in the Mornington North Riding, Mornington South Riding and Mount Martha Riding of the Shire of Mornington

Monday, 27 February 1989 within the City of Hamilton

Monday, 20 March 1989 within the Township of Camperdown

Wednesday, 12 April 1989 within the City of Hamilton

Given under my hand and the seal of Victoria on 7 February 1989

(L.S.) J. DAVIS McCAUGHEY

By His Excellency's Command

NEIL POPE

Minister for Labour

Public Service Act 1974

PROCLAMATION OF PUBLIC

HALF-HOLIDAYS

I, J. Davis McCaughey, Governor of Victoria, acting with the advice of the Executive Council

and under the *Public Service Act* 1974, appoint the days and dates mentioned hereunder to be observed as Public Half-holidays at the places specified.

Thursday, 16 February 1989 within the City of Sale

Wednesday, 22 February 1989 in the Mornington North Riding, Mornington South Riding and Mount Martha Riding of the Shire of Mornington

Monday, 27 February 1989 within the City of Hamilton

Monday, 20 March 1989 within the Township of Camperdown

Wednesday, 12 April 1989 within the City of Hamilton

Given under my hand and the seal of Victoria on 7 February 1989

(L.S.) J. DAVIS McCAUGHEY

By His Excellency's Command

NEIL POPE

Minister for Labour

GOVERNMENT NOTICES

CONTRACTS ACCEPTED

1. Contract Description—Carriage of government mail to overseas destinations for the period 1 January 1989–31 December 1989.

Supplier: TNT Mailfast (Aust) Pty Ltd.

Total Cost: \$61 000 (estimated).

2. Contract Description—Carriage of government mail to and from 33 Victorian rural centres for the period 1 January 1989–31 December 1989.

Supplier: Australian Document Exchange Pty Ltd.

Total Cost: \$29 825.00.

Dr D. E. HORE
Acting Director-General

Economic Development Act 1981

ORDER FOR REMISSION OF LAND TAX

I. Pursuant to section 8 of the *Economic Development Act* 1981 (the Act) the Governor in Council by Order made on 12 July 1983 and published in the *Government Gazette* on 20 July 1983 declared the Box Hill Transport Centre (now known as the Box Hill Central Project) to be a project of special significance to the economic development of the State of Victoria.

II. Section 9 (1) of the Act provides that notwithstanding anything in the *Land Tax Act* 1958, the Treasurer may, on the advice of the Minister make an order under his hand remitting for such period as is specified in the order (being a period of not more than five years from the date of the making of an order under section 8) the whole or any part of the tax payable by any person under the *Land Tax Act* 1958 that is attributable to land which is being or is to be used or developed for the purposes of a special project.

I, Robert Allen Jolly, Treasurer of Victoria, in accordance with and pursuant to section 9 (1) of the Act, on the advice of the Minister for Industry, Technology and Resources, hereby make an order remitting for the period 12 July 1983 to 12 July 1988 the tax payable under the *Land Tax Act* 1958 that is attributable to the Box Hill Central Project land.

Given under my hand 22 December 1988

R. A. JOLLY
Treasurer

STATE TRUSTEES

THE PUBLIC TRUSTEE FOR VICTORIA

The State Trust Corporation of Victoria was established by an Act of the Victorian Parliament on 2 November 1987. The Corporation is known as State Trustees.

The following are the fees and commissions to be charged by the Corporation as from 1 February 1989 pursuant to section 47 of the *State Trust Corporation of Victoria Act 1987*.

State Trustees—providing efficient, effective and competitive trustees and administrator services to Victorians.

1. CONTENTS

INTERPRETATION	— SECTION 2
DECEASED ESTATE—	SECTION 3
ADMINISTRATION	
AGENCIES AND	— SECTION 4
ATTORNEYSHIPS	
TRUSTS	— SECTION 5
UNCARED FOR	— SECTION 6
PROPERTY	
REPRESENTED OR	— SECTION 7
PROTECTED	
PERSONS' AFFAIRS	
WILLS	— SECTION 8
TAXATION	— SECTION 9
SERVICES	
COMMON FUNDS	— SECTION
	10
GENERAL	— SECTION
	11
REDUCTION OR—	SECTION
WAIVER	12

2. INTERPRETATION

In this schedule unless inconsistent with the context or subject matter

"Capital Value" means—

- the gross amounts arising from realisation, collection in or conversion of assets in the due course of administration or management of an estate, or
- the amount of the value as fixed by State Trustees immediately prior to distribution or appropriation of the assets distributed or appropriated in specie to any beneficiary without deduction of any liabilities.

"Gross income" means the aggregate of—

- the amount of income actually received by the State Trustees, and
- the amount of any charge disbursement and deduction levied or made by any person collecting such income on behalf of the State Trustees.

"Matrimonial home" means the house and curtilage which in the opinion of the State Trustees was used as the principal matrimonial home by the deceased and his or her spouse immediately prior to the death of the deceased.

"Property" means real and personal property of whatever nature or kind and includes any estate or interest therein.

"State Trustees" means the State Trust Corporation of Victoria.

3. DECEASED ESTATE ADMINISTRATION

- On capital value of any assets of estates whose administration commenced after the date hereof.

Gross Value	Commission
under \$2 250	\$100
\$2 250 up to 500 000	4.5 per cent
on the next 250 000 or part thereof	3.5 per cent
on the next 250 000 or part thereof	2.5 per cent
on amount over \$1m	1.0 per cent

- On assets already being administered or managed by the Corporation:

Gross Value	Commission
under \$2 750	\$100
\$2 750 up to 500 000	3.75 per cent
on the next 250 000 or part thereof	3.0 per cent
on the next 250 000 or part thereof	2.5 per cent
on amounts over \$1m	1.0 per cent

- Matrimonial home transferred to surviving spouse—on value fixed by State Trustees
- | | |
|--|--------------|
| | 2.0 per cent |
| | Fee |

- For work performed in contemplation of obtaining appointment as executor, trustee, administrator or statutory manager
- | | |
|--|----------|
| | \$50 |
| | per hour |

		Commission	
3.5	On gross income	6.0 per cent	
	These charges do not apply to assets not disposed of by will or intestate distribution, such as those held as joint tenants.		
4.	AGENCIES AND ATTORNEYSHIPS		
4.1.	Rates are negotiable within statutory limits.		
5.	TRUSTS		
5.1.	Trusts emanating from deceased estates administered by State Trustees:		
	On gross capital value of assets	Nil	
	On gross income	6.0 per cent	
5.2.	All others, including trustees for commercial, charitable and custodial trusts:		
	Rates are negotiable within statutory limits.		
6.	UNCARED FOR PROPERTY		
6.1.	Charges as for deceased estate administration to apply.		
7.	REPRESENTED OR PROTECTED PERSONS' AFFAIRS		
7.1.	Upon all capital moneys and gross receipts not categorised as income collected by the State Trustees other than moneys on deposit or in a current account with any bank which are withdrawn for the sole purpose of investment or reinvestment.		
	Gross Value	Commission	
	on the first \$300 000 or part thereof	3.5 per cent	
	on the next \$200 000 or part thereof	2.5 per cent	
	on the next \$300 000 or part thereof	2.0 per cent	
	on amounts over \$800 000	1.0 per cent	
7.2.	On gross income	6.0 per cent	
	Exceptions:		
	Persons in receipt of Commonwealth benefits as applied to DSS or DVA pensions	2.5 per cent	
	Persons in receipt of certain benefits paid by the Department of Veterans' Affairs (subject to existing arrangements being reaffirmed)	Nil	
		Fee	
7.3.	Examination of Accounts pursuant to the Guardianship and Administration Board Act	\$50 per hour	
	Minimum fee:	\$25	
7.4.	Administration of temporary orders pursuant to the Guardianship and Administration Board Act		
		\$50 per hour	
7.5.	As an alternative to Capital Commission outlined in 7.1 above, or in conjunction with a reduced percentage level of Capital Commission		
		\$50 per hour	
	OR		
	As an alternative to Capital Commission outlined in 7.1 above:		
	Establishment fee (on acceptance of client)	\$200	
	Transaction Fees—		
	Realising an asset	1.5 per cent of capital value	
	Purchasing an asset	1.5 per cent of capital value	
8.	WILLS		
8.1.	Where State Trustees named as executor or co-executor and instructions taken from		
	(a) Persons holding a Commonwealth Health Benefits Card	Nil	
	(b) Others visiting State Trustees Offices	\$30	
	(c) At another site within a 20 kilometre radius of the Melbourne GPO	Additional \$30	
	(d) At another site beyond a 20 kilometre radius of the Melbourne GPO	Negotiable with Prospective client	
	These are basic fees for straight-forward wills. Where, owing to the complex nature of a will, the taking of instructions and the preparation of a will exceeds one hour, the fee will be calculated on an hourly rate at \$50 per hour plus additional fees where appropriate.		
8.2.	Where State Trustees not named as executor or co-executor	\$50 per hour plus out-of-pocket expenses where appropriate	
9.	TAXATION SERVICES		
	Taxation return—simple	Fee \$20	
	—routine	\$50	
	For complex returns, a charge of \$50 per hour will be made with a minimum charge of \$75, or referred to a taxation specialist with client paying fee.		

278 *G 6 8 February 1989*

10. COMMON FUNDS

- 10.1. On funds invested—
management fee (per
annum) 1.0 per cent
Commission

- 10.2. Income commission 6.0 per cent

11. GENERAL

- 11.1. Out-of pocket expenses will be charged to
the client. Fee

- 11.2. Property Inspectors—
—attendance metropolitan area \$25
—attendance country area \$50
plus \$30 per hour

- 11.3. Where the State Trustees have a formal
agreement with financial planning bodies
for the provision of professional advice
concerning the affairs of a State Trustees'
client, the State Trustees is entitled to a
share of the financial planner's commission
or fee under the terms of the agreement.

12. REDUCTION OR WAIVER

The fees and commissions may be reduced
or waived depending upon circumstances
at the discretion of the Corporation.

BILL KILPATRICK
Managing Director

Department of Industry Technology and
Resources

APPLICATION FOR MINING LEASE
WITHDRAWN

- No. 1326; Golden Shamrock Mines Ltd; 240 ha,
Parish of Knowsley.

MINING LEASE TRANSFERRED

- No. 1075; From W. R. Morris & J. E. Cass to P.
R. Taylor & J. P. Morgan.

APPLICATION FOR RENEWAL OF
PROSPECTING AREA LICENCE REFUSED

- No. 56-1; Amber Gem P/L; 59 ha, Parish of
Drummond.

TAILINGS REMOVAL LICENCES EXPIRED

- No. 5041; Shire of Maldon; To remove tailings
from an area situated between CA 14 to the
South and to the North of Section B, Parish
of Maldon.

- No. 5134; Gas and Fuel Corp of Victoria; To
remove tailings from the Moon and
Catherine Dump situated in the Parish of
Nerring.

INTENTION TO GRANT AN
EXPLORATION LICENCE

- No. 1912; Western Mining Corp Ltd; 65 km²,
Clunes.

Victoria Government Gazette

APPLICATION FOR EXPLORATION
LICENCE DECLARED ABANDONED

- No. 2023; CPMS P/L; 280 km², Alexandra.

APPLICATIONS FOR EXPLORATION
LICENCE WITHDRAWN

- No. 2187; Dinrey P/L; 352 km², Dunolly.

- No. 2188; Dinrey P/L; 360 km², Nagambie.

- No. 2190; Butlow P/L; 202 km², Shire of Kilmore
and Broadford.

- No. 2191; Butlow P/L; 500 km², Shire of Yea,
Broadford, Seymour & Alexandra.

- No. 1931-1; Aberfoyle Resources Ltd &
Sandhurst Mining NL; 312 km², Shire of
Dunmunkle & Wimmera.

APPLICATION FOR EXTENSION OF
EXPLORATION LICENCE REFUSED

- No. 1827-1; Furmosa Court P/L; 1 km²,
Heathcote.

The above refused area will become available
again for exploration licence on 16 August
1989.

APPLICATION FOR EXTENSION OF
EXPLORATION LICENCE WITHDRAWN

- No. 1395-2; Australian Overseas Mining Ltd;
260-25 km², County of Bogong.

The above withdrawn area will become available
again for exploration licence on 27 July 1989.

EXPLORATION LICENCES CANCELLED

- No. 1354-2; Western Mining Corp Ltd & Central
Victorian Gold Mines NL; 24 km²,
Tarnagulla.

The above cancelled area will become available
again for exploration licence on 4 August
1989.

- No. 1509-2; Western Mining Corp Ltd; 36-75
km², Bendigo.

The above cancelled area will become available
again for exploration licence on 17 June
1989.

EVAN WALKER

Minister for Industry, Technology and
Resources

Police Regulation Act 1958, Section 122

SALE OF UNCLAIMED PROPERTY

An owner is required for an unregistered black
Yamaha, 650 cc motor cycle, chassis number
107397, engine number 447104537.

This vehicle came into the possession of Police
on Wednesday, 22 May 1988, and if not claimed
it will be sold by public auction at 10 a.m. on 29
March 1989, at Shepparton Police Station, 155
Welsford Street, Shepparton.

ACTING CHIEF COMMISSIONER

Police Regulation Act 1958, Section 122**SALE OF UNCLAIMED PROPERTY**

An owner is required for a yellow Chrysler Coupe, registered number COG 018.

This vehicle came into the possession of Police on 23 February 1988, and if not claimed it will be sold by public auction at 10 a.m. on Thursday, 30 March 1989, at Seymour Police Station, Tallarook Street, Seymour.

ACTING CHIEF COMMISSIONER

Police Regulation Act, Section 122**SALE OF UNCLAIMED MOTOR VEHICLE**

An owner is required for a 1981 Yamaha motor cycle, register number RD 350 and engine number SE0002102.

The vehicle came into possession of Police on 4 September 1988, and if not claimed, will be sold by public auction at the Hurstbridge Police Station, 790 Main Road, Hurstbridge, on Monday, 27 March 1989, at 11 a.m.

K. GLARE

Chief Commissioner

Police Regulation Act 1958, Section 122**SALE OF UNCLAIMED MOTOR VEHICLE**

An owner is required for a Kawasaki 175 KDX motor cycle, green colour, engine number DX175 AE 015153.

The vehicle came into the possession of Police on 23 August 1987 and if not claimed, will be sold by public auction at the Richmond Police Station, 317 Bridge Road, Richmond, on Monday, 10 April 1989 at 10 a.m.

ACTING CHIEF COMMISSIONER

Police Regulation Act 1958, Section 122**SALE OF UNCLAIMED PROPERTY**

An owner is required for a 1972, cream Holden Statesman, registered number KH 0350.

This vehicle came into the possession of Police on 28 September 1988, and if not claimed it will be sold by public auction at 10 a.m. on Wednesday, 29 March 1989, at Caulfield Police Station, 289 Hawthorn Road, Caulfield.

ACTING CHIEF COMMISSIONER

Private Agents Act 1966**NOTICE OF RECEIPT OF APPLICATIONS FOR LICENCES**

Any objections to the applications below should be in accordance with the *Private Agents Act 1966* s.12 and *Private Agents Regulations 1988*, reg. 16.

Full Name of Applicant/Nominee	Residential Address	Name of Firm or Corporation	Address for Registration	*Licence Type	Hearing Date and Court
Ellis, Brian William	68 Rosemary Cres, Frankston North	Wormald Security	87 Racecourse Rd, North Melbourne	W	1.2.89 Melbourne
Freeman, Shane	3 Ramada Crt, Lilydale	TNT Security	54 Racecourse Rd, North Melbourne	"	"
Raymond Purlong, Pierce James	1/39 Morrish St, Parkville	Wormald Security	87 Racecourse Rd, North Melbourne	"	"
Masterton, Peter	4 Falconer Rd, Boronia	Brambles Security Services	Cnr Arden and Lothians Sts, North Melbourne	"	"
Raynsford, Ian	1 Forde Crt, Sunbury	TNT Security	54 Racecourse Rd, North Melbourne	"	"
Turnbull, Douglas	12 Teasdale Crt, Sunshine	Wormald Security	87 Racecourse Rd, North Melbourne	"	"
Wampka, Karl	16 Turner Crt, Braybrook	TNT Security	54 Racecourse Rd, North Melbourne	"	"
Wise, Elaine Jean	13 Osborne St, Elsternwick	T.N.T. Security	54 Racecourse Rd, Nth Melbourne	W	26.1.89 Melbourne
Sweet, Desmond Graham	6 Sig Regiment, Simpson Barracks, Watsonia	" "	" " "	"	27.1.87
Crooks, Jo-anne Patricia	26 Moore St, Footscray	Wormald Security	87 Racecourse Rd, Nth Melbourne	"	31.1.89
Askew, Wesley Leonard	35 Deakin St, Essendon	" "	" " "	"	"
Forster, Stuart James	3/45 Vanessa Ave, Highton	" "	" " "	"	"
Leyden, Athol William	15 Wills Rd, Melton Sub	" "	" " "	"	"
Vincent	10 Bickley Crt, West Sunshine	" "	" " "	"	"
Dixon, Gary Gordon	99 Essex Rd, Mt Waverley	" "	" " "	"	"
Sands, Andrew Paul	43 Matthew Flinders Ave, Endeavour Hills	Brambles Security	Cnr Arden and Lothian Sts, Nth Melbourne	"	"
Barton	9 Winston Dr, Dorecaster	Wormald Security	87 Racecourse Rd, Nth Melbourne	"	"
Callinan, Shane Peter	10 George St, Moonee Ponds	" "	" " "	"	"
McPherson, Robert Ian	47 Hawkburst St, East Spotswood	" "	" " "	"	"
Dorey, Kevin Michael	17 Outlook Dr, Nunawading	" "	" " "	"	"
Walker, James Edwards	10 Smith St, Carrum	" "	" " "	"	"
Smith, Richard Mervyn	26 Stanlake Rise, Lower Templestowe	" "	" " "	"	"
Mackay, Steve Graham	96 Barkly St, Brunswick	" "	" " "	"	"
Edwards, Paul Russell	1/12 William Ave, Dandenong	" "	" " "	"	"
Tu, Menhler	106 Jesson Cres, Dandenong	" "	" " "	"	"
Cullen, John William					

*Licence Type: CA—Commercial Agent; CS—Commercial Sub-Agent; P—Process Server; IA—Inquiry Agent; G—Guard Agent; W—Watchman

Private Agents Act 1966

NOTICE OF RECEIPT OF APPLICATIONS FOR LICENCES

Any objections to the applications below should be in accordance with the *Private Agents Act 1966 s.12* and *Private Agents Regulations 1988, reg. 16.*

Full Name of Applicant/Nominee	Residential Address	Name of Firm or Corporation	Address for Registration	*Licence Type	Hearing Date and Court
Short, James David	297 Chandler Rd, Keysborough		297 Chandler Rd, Keysborough	G	24.2.89
Duncao, Stephen James	51 Hawthorn Cres, Churchill		390 St Kilda Rd, Melbourne	W	Dandenong 22.2.89
Kelly, Jonathan	21A Boyd St, Greensborough		45 Talbot Ave, Thomastown	W	Morwell 2.3.89
Pisani, John	1 Lucas St, Reservoir		45 Talbot Ave, Thomastown	"	Preston
Lika, Enver	99 King Rd, St Albans		85 Bindowan Dr, Hoppers Crossing	W	22.2.89
Smith, Richard John	54 Wallis Rd, Werribee		4 Broiga Crt, Werribee	"	Werribee
Evans, Justin Paul	4 Broiga Crt, Werribee			"	"
Horan, Thomas Brian	3 Albenca St, Mentone		57 Bungower Rd, Mornington	W	19.4.89
Allan, Rodney Paul	St Killians St, White Hills	K.C. Electronic Services	6 Belinda Ave, Golden Square	W	Mornington 24.2.89
Hughes, Kenneth Stewart	4/1401 Geelong Rd, Mt Clear		4/1401 Geelong Rd, Mt Clear	IA	Bendigo 23.2.89
" "	" "		" "	P	Baliarat
Morrell, Wallace James	Flat 1, Ski View Flats, Mt. Buller	High Country Security and Surveillance Service	Flat 1, Ski View Flats, Mt. Buller	G	23.2.89
Hannah, Peter Craig	59 Cavanagh St, Cheltenham		390 St. Kilda Rd, Melbourne	W	Mansfield 22.2.89
Pistone, Joe	8/107 Flinders St, Thornbury	Sogomarc Security International	424 St. Kilda Rd, Melbourne	W	Springvale 10.3.89
Smith, Glen	115 Eastwood St, Kensington		115 Eastwood St, Kensington	G	South Melbourne 8.2.89
Baird, Michael	15 Hume St, Beaumaris		57 Bungower Rd, Mornington	W	Moonee Ponds 1.3.89
Tucker, Dean	31 Florry Cres, Mulgrave		" "	"	Mornington
Curnow, Ronald James	20 Highclere Ave, Mt Waverley		167 McKinnon Rd, McKinnon	W	" 1.3.89
Dri, Linda Ann	4 Dorset Pl, West Melton		167 McKinnon Rd, McKinnon	W	Oakleigh 2.3.89
Loane, Brian Charles	9/7 Empire St, Footscray	Mayne Nickless	390 St Kilda Rd, Melbourne	W	24.2.89
Purcell, Anthony William	14 Murdoch Ave, Mulgrave	" "	" "	"	7.3.89
Murphy, Dennis Henry	13 Waters Gve, Heathmont	" "	" "	"	"
Tate, Michael Dennis	31 Noolnoughts Rd, Portcupine Ridge	" "	" "	"	9.3.89
Cuddon, Peter John	9 Florence St, Glenbuntly		9 Florence St, Glenbuntly	G	8.3.89
Knowles, Douglas John	110 Clark St, Port Melbourne	Laitone P/L	214 Balacava Rd, Caulfield	IA	26.1.89
Hall, Ian Clifton	5/22 Connell St, Hawthorn	Mayne Nickless	390 St Kilda Rd, Melbourne	W	1.3.89
Kendall, Huan Rickie	2/11 Carson St, Kew	" "	" "	"	2.3.89
Williams, Paul John	Lot 6 Station St, Coldstream	" "	" "	"	"
Adcroft, John William	10 Heyson Gve, Mill Park	" "	" "	"	6.3.89
Moore, Kevin John	2/26 Wilmott Dve, Hoppers Crossing	" "	" "	"	3.3.89
Faoliv, Sefanaia	60 Oaktree Dve, Hampton Park	" "	" "	"	"
Phillips, Gary Ronald	25 Christopher Dve, Frankston	Statesman Security Services and Consultants P/L	6 Telopea Crt, North Frankston	"	Prabran 28.2.89
Moorfoot, Ronald Carl	10 Pakolbin Crt, Bangholme	" "	" "	"	"
Lancaster, Grant	152 Railway Pde, Seaford	Protection Management (International) P/L	32 Chevron Crt, Seaford	"	"
Shaw, Wayne Andrew	32 Chevron Crt, Seaford	" "	" "	"	"
Palmer, Barbara Ann	28 Queens Ave, Hawthorn		28 Queens Ave, Hawthorn	P	Frankston 22.2.89
Jones, Jason Andrew	Unit 3/20-28 Spring St, Thomastown		390 St Kilda Rd, Melbourne	W	15.3.89
Valasnavicius, Vytautas Charles	7-18 South Toe, Clifton Hill	Wormald Security	87 Racecourse Rd, North Melbourne	W	Prabran 23.1.89
Latina, Giuseppe	2 Kurrajong Cl, East Rosanna	T.N.T. Security Guards	54 Racecourse Rd, North Melbourne	G	Melbourne 20.1.89
Fiumani, Adrian	114 Lebanon St, Strathmore	"	114 Lebanon St, Strathmore	P	23.1.89
Hockly, Brendan	2 Stevens Rd, St Albans	"	54 Racecourse Rd, North Melbourne	W	25.1.89
Quessieh, Youssef Francis	9 Storrington Ave, Hoppers Crossing	"	" "	"	"
Davis, Ralph	10 Rae St, Lower Templestowe	Brambles Security	cnr. Arden and Lothian Sts, North Melbourne	"	"
Mardel, Maureen	54A Second St, Black Rock	T.N.T. Security Guards	54 Racecourse Rd, North Melbourne	"	23.1.89
Csatos, Arpad	1/25 Alma Gve, St Kilda	"	" "	"	24.1.89

*Licence Type: CA—Commercial Agent; CS—Commercial Sub-Agent; P—Process Server; IA—Inquiry Agent; G—Guard Agent; W—Watchman

Private Agents Act 1966

NOTICE OF RECEIPT OF APPLICATIONS FOR LICENCES

Any objections to the applications below should be in accordance with the *Private Agents Act 1966* s.12 and *Private Agents Regulations 1988*, reg. 16.

Full Name of Applicant/Nominee	Residential Address	Name of Firm or Corporation	Address for Registration	*Licence Type	Hearing Date and Court
Lee, John Kim	14 Dundas St, Doncaster	"	" " "	"	20.1.89
Smetana, Dan	7/587 Glenferrie Rd, Hawthorn	"	" " "	"	23.1.89
Weandt, Saraswathy	11 Erickson St, Springvale	"	" " "	"	20.1.89
Rucki, Michael	1/4 Cooper St, Essendon	"	" " "	"	19.1.89
Napoliioni, Iue	149/332 Park St, South Melbourne	"	" " "	"	18.1.89
Stevens, William	38 Gircarre St, Broadmeadows	Wormald Security	87 Racecourse Rd, North Melbourne	"	20.1.89
Taylor, Noel	106 McIntosh Rd, Altona North			"	24.1.89
Ivory, Ronald	11 Neil St, Sunshine	"	" " "	"	17.1.89
Firman, John	4 Thomas St, Noble Park	"	" " "	"	23.1.89
Combie, Trevor	21 Moreton St, Frankston	"	" " "	"	"
Grieve, Brian William	31 Clifton Rd, Hawthorn East	"	" " "	"	"
Farrelly, Bernard	22 Beaufort St, Mitcham	"	" " "	"	"
Best, John Wayne Lister	19 Maxia St, East Doncaster	"	" " "	"	"
Hanna, Michael	46 Surrey St, Pascoe Vale	"	" " "	"	"
Hughes, Colin John	4 Drimiston Cl, Wantirna	"	" " "	"	"
Clay, Glen Rollett	15 Macey St, South Croydon	"	" " "	"	"
Brechin, Gary Robert	52 Drinkwater Cres, Sunshine	"	" " "	"	"
Wilkins, Raymond	56 Bourke Cres, Hoppers Crossing	"	" " "	"	"
Brodie, John Arthur	2/18-20 Glen St, Werribee	"	" " "	"	"
Murtagh, Patrick Joseph	22 Bourke St, Ringwood	"	" " "	"	"
Varga, Rudolf John	82 Lock Rd, North Dandenong	"	" " "	"	"
Basil, Levon Sooren	1 Kay Crt, Broadmeadows	"	" " "	"	"
Gregg, Avan	6/19 Champ St, Coburg	"	" " "	"	"
Fernando, Lionel	7 Dookie Crt, Westmeadows	"	" " "	"	"
James, Scott Darren	17 Wickham Rd, Moorabbin	"	" " "	"	"
James, Donald Norman	" " "	"	" " "	"	"
Savage, Irene Camilia	4 Bellah Pl, Endeavor Hills	"	" " "	"	"
Alleo, Richard Geoffrey	4 Walker St, Doncaster	"	" " "	"	"
Emery, Mark Andrew	2/49 Outhwaite Rd, West Heidelberg	"	" " "	"	"
Sevier, Henry	58a Kerferd St, North Essendon	"	" " "	"	"
Doonellan, Tony Peter	8 Gibson Crt, Essendon	"	" " "	"	"
Morgan, Jodie	3 Robin Rd, Healesville	"	" " "	"	"
Ashton, Andrew James	3 Callemondah Crt, Ferntree Gully	"	" " "	"	"
Moser, Mervyn Mathew	8 Watnloo Pl, Mornington	"	" " "	"	"

*Licence Type: CA—Commercial Agent; CS—Commercial Sub-Agent; P—Process Server; IA—Inquiry Agent; G—Guard Agent; W—Watchman

Education Act 1958

NOTICE OF THE MAKING OF ORDERS UNDER SECTION 13 (4) OF THE ACT

Pursuant to section 13 of the *Education Act 1958* I hereby give notice that Orders of the Governor in Council were made on 1 February 1989 under section (4) of the said Act amending certain provisions relating to the School Councils listed below:

3344 Glenburn Primary School Council

3475 Larpent Primary School Council
 7856 Geelong North High School Council
 8390 Timboon High School and
 6253 Timboon Consolidated School Council
 4275 Tarwin Lower Primary School Council
 4892 View Bank Primary School Council

J. E. KIRNER
 Minister for Education

*Education Act 1958***NOTICE OF THE MAKING OF ORDERS
UNDER SECTION 13 (4) OF THE ACT**

Pursuant to section 13 of the *Education Act 1958* I hereby give notice that Orders of the Governor in Council were made on 1 February 1989 under sub-section (4) of the said Act amending certain provisions relating to the School Councils listed below:

8732 Caulfield Secondary College Council

8733 Hobsons Bay Secondary College Council

J. E. KIRNER

Minister for Education

*Education Act 1958***NOTICE OF THE MAKING OF AN ORDER
UNDER SECTION 13 (1) OF THE ACT**

Pursuant to section 13 of the *Education Act 1958* I hereby give notice that an Order of the Governor in Council was made on 1 February 1989 under sub-section (1) of the said Act constituting a council for the Merriang Special Development School.

J. E. KIRNER

Minister for Education

REGULATIONS**Portarlinton Foreshore Reserve**

I, Kay Setches, Her Majesty's Minister for Conservation, Forests and Lands in and for the State of Victoria, in pursuance of the powers conferred on me by section 13 of the *Crown Land (Reserves) Act 1978* do hereby make the following regulations for or with respect to the Crown land in the Township of Portarlinton Parishes of Bellarine and Paywit reserved for various purposes as indicated in Schedule below and by red colour on plan marked P/30.11.88 attached to Conservation, Forests and Lands Department correspondence No. Rs 6395 hereinafter referred to as the "Reserve".

The Reserve has been placed under the control of the Portarlinton Foreshore Reserve Committee of Management Incorporated (hereinafter referred to as the Committee) with full power and authority to enforce these regulations.

Schedule

Rs 6395	Permanently Reserved for Public Purposes.
Rs 8322	Temporarily Reserved for Public Recreation.
Rs 1931	Temporarily Reserved for Public Purposes.
Rs 2383	Temporarily Reserved for Public Purposes.

Victoria Government Gazette

Rs 6314 Temporarily Reserved for Public Purposes.

Part 1—General**1. Title**

These regulations may be cited as the Portarlinton Foreshore Reserve Regulations 1989.

2. Definitions

In these regulations, unless inconsistent with the context or subject-matter—

"Act" means the *Crown Land (Reserves) Act 1978*.

"Authorised officer" means any person appointed, in writing, by the Committee as an authorised officer for the purposes of these regulations and (except for the purpose of receipt of any fees or the grant, variation or revocation of any permit) also includes any members of the Police Force and any person appointed or deemed to be appointed an authorised officer under section 83 of the *Conservation, Forests and Lands Act 1987*.

"Camp" without limiting the generality of the term includes—

- (a) to erect, occupy or use any tent, or any temporary make-shift or similar form of accommodation; or
- (b) to park, occupy or use any caravan or other movable form of accommodation.

"Camping area" means any part of the Reserve set apart by the Committee as a site for camping purposes.

"Firearm" includes any rifle, gun, pistol, air pistol or air gun or like thing using cartridges, catapult, bow and arrow, crossbow, and any other implement designed to discharge missiles capable of injuring, damaging or destroying any person, animal or thing.

"Permit" includes any authority, approval, consent, permission, receipt, ticket or the like given, granted or issued by the Committee under the Act or these regulations.

"Vehicle" includes any motor car, motor cycle, bus, truck, bicycle, cart, horse-drawn vehicle, caravan, trailer or water craft.

"Litter" includes any bottle, carton, package, paper, glass, food, offal, animal carcass, vegetable matter or other refuse or rubbish.

3. General Powers

The Committee may, subject to all necessary permits being obtained—

- (a) provide and maintain conveniences, facilities and amenities of any description in any part of the Reserve or arrange for the provision and maintenance thereof and may from time to time determine or vary the conditions of entry or use thereof;

- (b) make such arrangements as it deems necessary or desirable for or in connection with the proper and efficient management and operation of the Reserve or any portion thereof;
- (c) determine such fees as are appropriate from time to time for the use or occupancy of the Reserve for any activities subject to a permit being obtained from the Committee.

4. *Granting of Permits*

- (a) Any permit may be granted for such period and subject to such terms conditions and fees consistent with these regulations as the Committee may from time to time determine either generally or in the particular case.
- (b) No permit shall be transferable.
- (c) Any permit may be revoked or withdrawn at the discretion of the Committee.
- (d) The holder of any permit shall observe and comply with all conditions thereof.
- (e) Any person purporting to hold any permit shall produce the same on demand by an authorised officer and unless such permit is thereupon produced that person shall not be entitled to claim the benefit of any such permit.

5. *Directions to Leave*

- (a) Any authorised officer may direct any person who, in his opinion, offends against these regulations forthwith to leave the Reserve or any place therein.

- (b) Every person who fails to comply forthwith with any such direction shall be guilty of an offence and may be removed from the Reserve or any place therein.

6. *Giving of Name*

If, in the opinion of an authorised officer, any person has contravened or failed to comply with any provision of these regulations then such officer may demand and receive the name and address of such person. Any person who refuses when asked by such officer to furnish their name and address or who furnishes an incorrect name and address shall be deemed to have committed an offence against these regulations.

- 7. (a) No person shall assault, abuse, hinder or interfere with any authorised officer or any employee of the Committee in the execution of their duty in the Reserve.

- (b) An authorised officer may at any time in a reserve stop any vehicle which the officer believes on reasonable grounds has been used or is likely to be used in a breach of the regulations or contains a person or persons who the said authorised officer believes on reasonable grounds has committed or is likely to commit a breach of the regulations.

Part II—Use and Protection of the Reserve

8. *Behaviour*

- (1) No person shall—

- (a) enter or remain in the Reserve who may offend against decency as regards dress, language or conduct;

- (b) commit or create or knowingly permit or allow to continue any public or private nuisance, or any annoyance to the public or any other persons lawfully in the Reserve whether such nuisance or annoyance takes place in any building, tent or other structure or in any enclosed or unenclosed space in the Reserve, or do or suffer to be done any act which in the opinion of an authorised officer, is or is likely to be to the annoyance or disturbance or danger to persons using the Reserve.

- (2) (a) Any axe, shovel, knife, implement or substance found being used in contravention of the regulations may be seized by an authorised officer and retained by such officer until the completion of proceedings in a court of law.

- (b) If equipment is seized pursuant to sub-regulation 8 (2) (a) and proceedings are not instigated within 28 days, the said equipment shall be returned to the owner.

- (c) If equipment is to be returned to the owner pursuant to sub-regulation 8 (2) (b), the Committee shall notify the owner in writing who shall be responsible for its collection.

9. *Shooting*

No person shall in the Reserve except in accordance with a written permit—

- (a) shoot, trap, maim, injure, kill or destroy any bird or animal;

- (b) have in their possession or carry or use any firearm, poison, trap or snare.

10. *Firearms*

- (a) Any person carrying or using any firearm, poison, trap or snare in the Reserve without a permit shall surrender the same on demand to any authorised officer who shall issue a receipt therefor.

- (b) The person apparently entitled to any such article may collect it from the office of the Committee after completion of investigations and legal proceedings (if any) by the Committee in relation to any offence alleged against the person who surrendered the same.

- (c) Any firearm seized pursuant to clause 10 (a) and where proceedings are not instituted within 28 days of the seizure, the Committee shall notify the owner in writing and the owner shall be responsible for the collection of the said firearm.

11. *Damage*

(a) No person, except with a permit, shall in the Reserve, remove, cut, damage, displace, deface or interfere with any rock, timber, tree, scrub, plant, wildflower or other vegetation or any sign, notice board, seat, table, gate, post, fence, bridge, building, structure or any other thing of a like nature.

(b) No person, except with a permit, shall dig up or remove from or bring into the Reserve any gravel, stone, shell-grit, sand, soil or loam.

12. *Games*

No person shall—

(a) roll or throw any stone or substance or missile within the Reserve;

(b) except in an area set aside for the purpose play any game in which a hard ball is used;

(c) engage in any game, activity, or sport likely to cause interference, disturbance, inconvenience or danger to others using the Reserve.

13. *Camping*

(a) No person shall camp in any part of the Reserve except in accordance with the provisions of the regulations.

(b) If in the opinion of an authorised officer, a tent or any temporary make-shift accommodation has been erected without a permit, issued in accordance with the regulations, the said authorised officer may remove such tent or temporary make-shift accommodation and take it to a place of safe keeping.

(c) If a tent or any temporary make-shift accommodation is removed in accordance with regulation 13 (b), the authorised officer affecting such removal shall leave a notice of removal at the site of removal, which shall indicate to the owner of the tent or temporary make-shift accommodation, the place where such tent or temporary make-shift accommodation, can be collected.

(d) Every person who occupies a camp site in accordance with a permit issued under the regulations shall ensure that the site is maintained in a clean and tidy condition.

14. *Refuse and Litter*

(a) No person shall within the Reserve deposit or cause to be deposited, except in a receptacle provided for the purpose, any litter.

(b) No person shall bring into the Reserve and deposit or allow to remain any domestic or household waste, car body, building material or other waste.

(c) No person shall break any glass, bottle or other container within the Reserve.

(d) Any person who breaks any glass in the Reserve shall gather up the pieces and remove them or place them in a receptacle provided for litter.

15. *Business and Advertising*

No person shall in any part of the Reserve except in accordance with and upon the terms of a permit in writing—

(a) sell or offer for sale any article whatsoever;

(b) give out, distribute, erect, leave set up or display any handbill, placard, notice, pamphlet, book, paper, advertising matter or any like thing;

(c) occupy, use or enter any building, booth, shed, stand or enclosure unless the same is set aside for public use;

(d) erect or place therein any building, booth, shed or other structure;

(e) solicit or collect money or orders for goods or services;

(f) take part in or advertise any entertainment for gain;

(g) preach, declaim, harangue or deliver any address of any kind, or use any amplifier, public address system, loud hailer or similar device;

(h) offer for hire any article, device or thing;

(i) take photographs for gain or commercial purposes;

(j) pay any vehicle for hire or carry passengers for fee or reward;

(k) conduct any school or provide any form of instruction for gain;

(l) advertise for sale or trade or hire any article device, service or thing;

(m) disturb, interfere with or destroy any animal or bird or its lair or nest in the Reserve;

(n) operate any portable or stationary generator, aircompressor or chainsaw.

16. *Dogs*

(1) No person shall cause, suffer or permit any dog belonging to them or in their charge—

(a) to be brought into the Reserve unless such dog is and continues to be at all times under proper control on a chain, cord or leash, and unless such dog be effectively restrained from causing annoyance to any person and from damaging or interfering in any way with any property in the Reserve;

(b) to be brought into or to enter or remain in any camping area or any portion of the Reserve prohibited to the entry of dogs and indicated by notice.

(2) Nothing in this regulation prohibits a blind person having in the Reserve a dog that is used by that person as a guide dog.

17. *Horses*

No person shall ride, drive or lead any horse upon the Reserve or allow any horse to swim in the Reserve except within the designated area and on any conditions that the Committee may from time to time determine.

18. *Animals Generally*

(a) Save as aforesaid, no person shall cause or suffer or knowingly permit any animal belonging to them or in their charge to be brought into or remain in the Reserve without a permit.

(b) Any animal found in the Reserve contrary to these Regulations may be seized by an authorised officer and impounded or destroyed, and the owner or custodian thereof shall be liable to pay for any damage done by such animal to any property in the Reserve.

19. *Enclosures*

No person shall, without the consent in writing of the Committee, enter any area in the Reserve which is enclosed for the plantation of young trees, shrubs or grass plots or for the rehabilitation or preservation of native flora or any other purpose.

20. *Fires*

No person shall without a permit light a fire within the Reserve except in a portable barbeque or in a fireplace provided by the Committee for the purpose and any person who lights a fire in the Reserve shall take all reasonable and proper precautions to ensure that the fire does not escape from control; nor shall any person do make or permit any act or omission which may result or be likely to result in damage by fire to anything growing or being on the Reserve.

21. *Roadways*

No person shall unless authorised by the Committee drive, ride, push, pull, place or leave any vehicle in or on the Reserve except in or upon such roadways or areas as are set aside for the purpose, and no person shall allow any vehicle to remain stationary in any position where it may cause undue or unreasonable obstruction to the lawful passage of others.

22. *Parking*

(1) No person shall park any vehicle within the Reserve except—

- (a) in an area set apart for the purpose;
- (b) as and where directed or authorised by the Committee or an authorised officer; and
- (c) upon payment of such fees (if any) as may be prescribed from time to time by the Committee.

(2) An authorised officer may remove or cause to be removed or order the removal of any parked, stranded or broken-down vehicle from any roadway or area within the Reserve provided that the removal of any vehicle—

- (a) shall be at the sole risk of the owner of the vehicle who shall be deemed to have accepted such risk as a condition of entry to the Reserve; and
- (b) may be effected in such manner as the authorised officer deems fit.

23. *Abandoned Vehicles*

Any vehicle left unattended within the Reserve for a continuous period exceeding 48 hours may be removed by the Committee at the risk and expense of the owner.

24. *Use of Facilities*

No person shall—

- (a) use any kitchen, laundry, change-room, shower, toilet or other convenience or any part thereof in the Reserve except for its proper purpose and upon payment of such fees (if any) and as may be prescribed in any permit; and
- (b) enter or use or permit any child under their care or control to enter or use any place, room, convenience, or structure set apart for the use of the opposite sex provided that this Regulation shall not apply to a child under the age of six years when accompanied by an adult of the opposite sex.

25. *Directions by Sign*

(a) The Committee may, by clear notices or signs established in such prominent position or positions as the case may require, prohibit or regulate any act, matter or thing within the Reserve or any part thereof.

(b) No person shall erect or remove or deface any such notice or sign except with the authority of the Committee.

(c) No person shall disobey the directions indicated in any such notice or sign.

26. *Vehicles*

No person shall—

- (a) damage any vegetation or interfere with or disturb any sand, stone, gravel, rock, clay or earth by driving any vehicle;
- (b) drive any vehicle in a manner dangerous to the public;
- (c) drive any vehicle so as to cause noise which is unreasonable in the circumstances; and
- (d) drive any vehicle at a speed greater than that indicated by any sign or notice.

27. *Camping Areas*

The Committee may—

- (a) set apart any portion of the Reserve as a camping area;
- (b) set apart individual camp sites within any camping area;
- (c) fix and collect such fees or other charges as it may from time to time determine for the entry use or occupation of any camping area or of any facilities or sites therein;
- (d) determine conditions under which any camp site may be occupied or used including duration of stay, behaviour and site cleanliness.

28. *Boat Launching*

The Committee may—

- (a) set apart any portion of the Reserve as a boat launching area;
- (b) fix and collect such fees or other charges as it may from time to time determine for the use of such boat launching area.

29. *Beach Umbrellas*

No person shall on the Reserve use a beach umbrella or similar device for providing shade or protection unless it shall be securely anchored—

- (a) by means of a disc of weatherproof plywood at least 30 centimetres in diameter fitted over the shaft and immediately above the tip and the disc buried in the sand to a depth of at least 30 centimetres; or
- (b) by means of bag filled with at least 5 kilograms dry weight of sand securely tied to the shaft at sand level.

30. *Compliance*

The Committee shall have the power to undertake any reasonable and lawful action to ensure compliance with these regulations and conditions of any permit issued under these regulations.

31. A certificate signed by the Director-General of Conservation, Forests and Lands, shall be *prima facie* evidence that the place where a breach of the regulations is alleged to have taken place is a Foreshore Reserve under section 4 of the *Crown Land Reserves Act 1978*.

Given under my hand at Melbourne on 31 January 1989

K. P. SETCHES

Minister for Conservation, Forests and Lands
Any person who contravenes or fails to comply with these regulations shall be liable to the penalties prescribed in section 13 of the *Crown Land (Reserve) Act 1978*.

Victoria Government Gazette

Department of Property and Services
SALE OF CROWN LAND BY PUBLIC
AUCTION

Reference No. S.9187

On Saturday, 25 February 1989 at 10.30 a.m. on site.

Property Address: O'Connor Street, Scarsdale.

Crown Description: Crown Allotment 1, section 2A, Parish of Scarsdale.

Terms of Sale: 10% deposit balance 60 days.

Officer Co-ordinating Sale: Peter Jackel, Property Consultant, Government Land Bureau, 5th Floor, 49 Spring Street, Melbourne, 3000.

Selling Agent: Edgar Bartrop Pty Ltd, 54 Lydiard Street South, Ballarat 3350.

D. R. WHITE

Acting Minister for Property and Services

Department of Property and Services
SALE OF CROWN LAND BY PUBLIC
AUCTION

Reference No. S.9108

On Saturday, 25 February 1989 at 12.00 noon on site.

Property Address: Cornish Street, Buninyong.

Crown Description: Crown Allotments 9 and 10, section 67, Parish of Buninyong.

Terms of Sale: 10% deposit balance 60 days.

Officer Co-ordinating Sale: Peter Jackel, Property Consultant, Government Land Bureau, 5th Floor, 49 Spring Street, Melbourne, 3000.

Selling Agent: Edgar Bartrop Pty Ltd, 54 Lydiard Street South, Ballarat 3350.

D. R. WHITE

Acting Minister for Property and Services

Department of Property and Services
SALE OF CROWN LAND BY PUBLIC
AUCTION

Reference No. S.9535

On Saturday, 11 March 1989 at 12.30 p.m. on site.

Property Address: 131 Synott Street, Werribee.

Crown Description: Crown Allotment 3A, section A, Parish of Deutgam, County of Bourke.

Terms of Sale: 10% deposit balance 60 days.

Officer Co-ordinating Sale: George Meilick, Property Consultant, Government Land Bureau, 5th Floor, 49 Spring Street, Melbourne, 3000.

Selling Agent: P. Di Natale Pty Ltd, 44 Watton Street, Werribee. Telephone: (03) 741 3633.

D. R. WHITE

Acting Minister for Property and Services

Planning and Environment Act 1987
COBRAM PLANNING SCHEME
Notice of Approval of Amendment
Amendment L2

The Minister for Planning and Environment has approved Amendment L2 to the Cobram Planning Scheme.

The amendment comes into operation on the date this notice is published in the *Government Gazette*.

The amendment rezones land in the general area of Colgan Street, Jordan Street, Terminus Street, Punt Road and the Murray Valley Highway, to Residential B, Commercial, Commercial/Industrial, Industrial and Public Open Space.

A copy of the amendment can be inspected, free of charge, during office hours, at the offices of the Shire of Cobram, Station Street, Cobram and at the Ministry for Planning and Environment, 477 Collins Street, Melbourne.

GEOFF CODE
Manager
Planning Co-ordination Branch

Planning and Environment Act 1987
WARRNAMBOOL (CITY) PLANNING SCHEME

Notice of Approval of Amendment
Amendment L4 Part 1

The Minister for Planning and Environment has approved Amendment L4 Part 1 to the Warrnambool (City) Planning Scheme.

The amendment comes into operation on the date this notice is published in the *Government Gazette*.

The amendment rezones land in Lava Street, Warrnambool, from Special Use (Church) to Commercial 1.

A copy of the amendment can be inspected, free of charge, during office hours, at the offices of the City of Warrnambool, Liebig Street, Warrnambool and at the Ministry for Planning and Environment, 477 Collins Street, Melbourne.

GEOFF CODE
Manager
Planning Co-ordination Branch

Planning and Environment Act 1987
BACCHUS MARSH PLANNING SCHEME
Notice of Approval of Amendment
Amendment L7 Part 1

The Minister for Planning and Environment has approved Amendment L7 Part 1 to the Bacchus Marsh Planning Scheme.

The amendment comes into operation on the date this notice is published in the *Government Gazette*.

The amendment allows the subdivision of 47 ha of land in Bences Road, Bacchus Marsh, into 14 lots and the transfer of 121 ha of the adjoining land to the Department of Conservation, Forests and Lands, at no cost.

A copy of the amendment can be inspected, free of charge, during office hours, at the offices of the Shire of Bacchus Marsh, Shire Office, Bacchus Marsh and at the Ministry for Planning and Environment, 477 Collins Street, Melbourne.

GEOFF CODE
Manager
Planning Co-ordination Branch

Planning and Environment Act 1987
SOUTH GIPPSLAND PLANNING SCHEME
Notice of Approval of Amendment
Amendment L15

The Minister for Planning and Environment has approved Amendment L15 to the South Gippsland Planning Scheme.

The amendment comes into operation on the date this notice is published in the *Government Gazette*.

The amendment restricts the subdivision of land into small lots in rural zones. The amendment is an interim measure while the Shire prepares its new rural and rural residential strategy.

A copy of the amendment can be inspected, free of charge, during office hours, at the offices of the Shire of South Gippsland, Shire Office, Foster and at the Ministry for Planning and Environment, 477 Collins Street, Melbourne.

GEOFF CODE
Manager
Planning Co-ordination Branch

Planning and Environment Act 1987
BALLAARAT (CITY) PLANNING SCHEME
Notice of Approval of Amendment
Amendment L10

The Minister for Planning and Environment has approved Amendment L10 to the Ballarat (City) Planning Scheme.

The amendment comes into operation on the date this notice is published in the *Government Gazette*.

The amendment includes Take-away Food establishments, Restaurants and Cafes as of right uses in the area covered by Schedule III of the Scheme.

288 G 6 8 February 1989

A copy of the amendment can be inspected, free of charge, during office hours, at the offices of the City of Ballarat, Queen Victoria Square, Sturt Street, Ballarat and at the Ministry for Planning and Environment, 477 Collins Street, Melbourne.

GEOFF CODE
Manager

Planning Co-ordination Branch

Planning and Environment Act 1987
**TRARALGON (SHIRE) PLANNING
SCHEME**

**Notice of Approval of Amendment
Amendment L15**

The Minister for Planning and Environment has approved Amendment L15 to the Traralgon (Shire) Planning Scheme.

The amendment comes into operation on the date this notice is published in the *Government Gazette*.

The amendment introduces a new Proposed Public Purposes—3—Education Department Reservation and rezones land in Chester Court, Traralgon South to this new reservation.

A copy of the amendment can be inspected, free of charge, during office hours, at the offices of the Shire of Traralgon, Kay Street, Traralgon, and at the Ministry for Planning and Environment, 477 Collins Street, Melbourne.

GEOFF CODE
Manager

Planning Co-ordination Branch

Planning and Environment Act 1987
KANIVA PLANNING SCHEME
**Notice of Approval of Amendment
Amendment L1**

The Minister for Planning and Environment has approved Amendment L1 to the Kaniva Planning Scheme.

The amendment comes into operation on the date this notice is published in the *Government Gazette*.

The amendment alters the definition of "Works" to enable Council to control drainage works, and hence the effects of flooding throughout the Shire.

A copy of the amendment can be inspected, free of charge, during office hours, at the offices of the Shire of Kaniva, 25 Baker Street, Kaniva and at the Ministry for Planning and Environment, 477 Collins Street, Melbourne.

GEOFF CODE
Manager

Planning Co-ordination Branch

Victoria Government Gazette

Planning and Environment Act 1987

BENDIGO PLANNING SCHEME
Amendment L2

EAGLEHAWK PLANNING SCHEME
Amendment L1

MARONG PLANNING SCHEME
Amendment L2

STRATHFIELDSAYE PLANNING SCHEME
Amendment L1

Notice of Approval of Amendments

The Minister for Planning and Environment has approved the above four amendments to the respective planning schemes.

The amendments come into operation on the date this notice is published in the *Government Gazette*.

The four amendments alter the respective planning schemes to allow Western Mining Corporation's Bendigo Gold Project to proceed generally in accordance with the Minister for Planning and Environment's assessment of the environmental effects of the proposed project.

The schemes as amended allow development for mining-related purposes on the Carshalton, North New Chum and New Moon mining sites, and water management on the Woodvale site, as identified in the amendments, without planning consent but subject to scheme provisions; specify truck routes to be used when the number of loaded trucks reaches ten per day; and allow mineral prospecting/exploration to take place without consent but subject to scheme provisions in the Rural (General Farming) Zone in Marong Planning Scheme and the Rural A Zone in Strathfieldsaye Planning Scheme.

A copy of the amendments can be inspected free of charge, during office hours at the respective responsible authority (City of Bendigo—Lyttleton Terrace, Bendigo; Borough of Eaglehawk—"Caradon" Victoria Street, Eaglehawk; Shire of Marong—Calder Highway, Marong; Shire of Strathfieldsaye—Condon Street, Bendigo); Ministry for Planning and Environment, The Olderfleet Buildings, 477 Collins Street, Melbourne; Loddon-Campaspe Regional Planning Authority, 56 Edward Street, Bendigo.

GEOFF CODE
Manager

Planning Co-ordination Branch

Victoria Government Gazette

Planning and Environment Act 1987
**METROPOLITAN REGION PLANNING
SCHEMES**

**Notice of Amendment
Amendment R32**

The Minister for Planning and Environment has prepared this amendment to the regional section of all planning schemes in the metropolitan region.

The land at Lot 1 LP 39013 Plenty Road, Whittlesea contains Morecomb's Hardware Store. The land on the north side of Spring Street opposite McLeod Street contains the Thomastown Uniting Church. The amendment identified the land as having architectural or historic significance.

A copy of the amendment can be inspected, free of charge, during office hours at the Ministry for Planning and Environment, Ground Floor, The Olderfleet Buildings, 477 Collins Street, Melbourne; City of Whittlesea, Municipal Offices, High Street, Epping and at each municipal office in the metropolitan region.

Submissions about the amendment must be sent to: Minister for Planning and Environment, Attention: Planning Co-ordination Branch, PO Box 2240T, Melbourne 3001 by 10 March 1989.

GEOFF COOK
Assistant Manager
Planning Co-ordination Branch

Planning and Environment Act 1987
WHITTLESEA PLANNING SCHEME

**Notice of Amendment
Amendment L4**

The Minister for Planning and Environment has prepared this amendment to the Whittlesea Planning Scheme.

The amendment includes Lot 2, LP 21204X, Centenary Drive, Mill Park in a Reserved Living Zone. Drainage works carried out with the subdivision of the land make the Stream and Floodway Zone no longer applicable.

A copy of the amendment can be inspected, free of charge, during office hours at the Ministry for Planning and Environment, Ground Floor, The Olderfleet Buildings, 477 Collins Street, Melbourne; City of Whittlesea, Municipal Offices, High Street, Epping.

Submissions about the amendment must be sent to the Minister for Planning and Environment, Attention: Planning Co-ordination Branch, P.O. Box 2240T, Melbourne, by 10 March 1989.

GEOFF COOK
Assistant Manager
Planning Co-ordination Branch

G 6 8 February 1989 289

Planning and Environment Act 1987
**METROPOLITAN REGION PLANNING
SCHEMES**

**Notice of Approval of Amendment
Amendment R33**

The Minister for Planning and Environment has approved Amendment R33 to the regional section of all planning schemes in the metropolitan region.

The amendment comes into operation on the date this notice is published in the *Government Gazette*.

The amendment introduces a new sub-clause 24 (59) to override existing controls so that temporary land uses associated with the construction of Stage 2 of the Monash Medical Centre can take place at—

Kanooka Grove, Nos. 33, 35, 39, 43, 45, 47, 49, 51 and 53;

Wright Street, Nos. 27, 29 and 31;

Clayton Road, Nos. 248 and 250;

Mary Street, No. 1.

A copy of the amendment can be inspected, free of charge, during office hours, at the offices of the City of Oakleigh, Municipal Offices, Atherton Road, Oakleigh and at the Ministry for Planning and Environment, 477 Collins Street, Melbourne.

GEOFF COOK
Assistant Manager
Planning Co-ordination Branch

Planning and Environment Act 1987
**METROPOLITAN REGION PLANNING
SCHEMES**

**Notice of Approval
Amendment R31**

The Minister for Planning and Environment has approved Amendment R31 to the Metropolitan Region Planning Schemes.

The amendment comes into operation on the date this notice is published in the *Government Gazette*.

The amendment provides interim control over the demolition of buildings and the development of land at two sites in the City of Whittlesea.

The land at Lot 1 LP 39013, Plenty Road, Whittlesea contains Morecomb's Hardware Store. The land on the north side of Spring Street opposite McLeod Street contains the Thomastown Uniting Church. The amendment identifies the land as having architectural or historic significance. The interim control will remain in force until it has been decided whether or not to approve similar controls which are being exhibited in Amendment R32.

A copy of the amendment can be inspected, free of charge, during office hours at the Ministry for Planning and Environment, The Olderfleet Buildings, 477 Collins Street, Melbourne and at each municipal office in the metropolitan region.

GEOFF COOK
Assistant Manager
Planning Co-ordination Branch

Planning and Environment Act 1987
**METROPOLITAN REGION PLANNING
SCHEMES**

Notice of Approval
Amendment RL49

The Minister for Planning and Environment has approved Amendment RL49 to the Metropolitan Region Planning Schemes.

The amendment comes into operation on the date this notice is published in the *Government Gazette*.

The amendment rezones 9.4 hectares at the north-east corner of Burwood Highway and Station Street, Box Hill. Some 3.4 hectares is included in a Box Hill Office 'B' Zone which allows 21 500 square metres of office floor space in buildings not to exceed 4 storeys.

The remaining 6.0 hectares is included in a Box Hill Retirement Village Zone and provides for 135 dwellings and associated facilities.

A copy of the amendment can be inspected, free of charge, during office hours at the Ministry for Planning and Environment, The Olderfleet Buildings, 477 Collins Street, Melbourne, and at each municipal office in the metropolitan region.

GEOFF COOK
Assistant Manager
Planning Co-ordination Branch

Planning and Environment Act 1987
ELTHAM PLANNING SCHEME

Notice of Amendment
Amendment L2

The Minister for Planning and Environment has prepared this amendment to the Eltham Planning Scheme.

The amendment—

1. Rezones land off the north side of Wattletree Road and the west side of the railway at Eltham from Residential D Zone to Existing Public Purpose—Local Government. The land is used as Council pound and tree nursery.

2. Rezones land bounded by Allendale Road, Hurstbridge railway, Wombat Drive and Melbourne and Metropolitan Board of Works aqueduct, Eltham North, from Reserved Living Zone to Residential D2 Zone. The zone includes tree clearing controls.

Victoria Government Gazette

A copy of the amendment can be inspected, free of charge, during office hours at the Ministry for Planning and Environment, Ground Floor, The Olderfleet Buildings, 477 Collins Street, Melbourne; Shire of Eltham, Shire Offices, 895 Main Road, Eltham.

Submissions about the amendment must be sent to the Minister for Planning and Environment, Attention: Planning Co-ordination Branch, P.O. Box 2240T, Melbourne, by 10 March 1989.

GEOFF COOK
Assistant Manager
Planning Co-ordination Branch

Planning and Environment Act 1987
HAWTHORN PLANNING SCHEME

Notice of Amendment to a Planning Scheme
Amendment L1

The Minister for Planning and Environment has prepared Amendment L1 to the Hawthorn Planning Scheme.

The amendment affects land No. 1A Hambledon Road and No. 2 Scotsburn Street, Hawthorn. The amendment proposes to change the Planning Scheme by rezoning part of the land from a Special Use No. 1 Zone (Religious and Educational Institutions and Private Sports Grounds) to Stream and Floodway Zone. The land is subject to inundation by the Yarra River in flood.

A copy of the amendment can be inspected, free of charge, during office hours at the Ministry for Planning and Environment, Ground Floor, The Olderfleet Buildings, 477 Collins Street, Melbourne; City of Hawthorn, Town Hall, 360 Burwood Road, Hawthorn.

Submissions about the amendment must be sent to the Minister for Planning and Environment, Attention: Planning Co-ordination Branch, P.O. Box 2240T, Melbourne, by 10 March 1989.

GEOFF COOK
Assistant Manager
Planning Co-ordination Branch

Planning and Environment Act 1987
BERWICK PLANNING SCHEME

Notice of Amendment to a Planning Scheme
Amendment L4

The Minister for Planning and Environment has prepared Amendment L4 to the Berwick Planning Scheme.

The amendment includes a new clause in the Planning Scheme which allows the Council to permit trucks exceeding a capacity of 2 tonnes to park on residential properties in non urban zones.

A copy of the amendment can be inspected, free of charge, during office hours at the Ministry for Planning and Environment, Ground Floor, The Oldfleet Buildings, 477 Collins Street, Melbourne; the City of Berwick, Civic Centre, Princes Highway, Fountain Gate, Narre Warren.

Submissions about the amendment must be sent to the Minister for Planning and Environment, Attention: Planning Co-ordination Branch, P.O. Box 2240T, Melbourne, by 10 March 1989.

GEOFF COOK
Assistant Manager
Planning Co-ordination Branch

Planning and Environment Act 1987
SHERBROOKE PLANNING SCHEME
Notice of Approval of Amendment
Amendment L8

The Minister for Planning and Environment has approved Amendment L8 to the Sherbrooke Planning Scheme.

The amendment comes into operation on the date this notice is published in the *Government Gazette*.

The amendment rezones land on the corner of Wellington and Monash Roads, Narre Warren East, from Public Purposes—School to Rural (Landscape Protection 1).

A copy of the amendment can be inspected, free of charge, during office hours, at the offices of the Shire of Sherbrooke, Glenfern Road, Upwey and at the Ministry for Planning and Environment, 477 Collins Street, Melbourne.

GEOFF CODE
Manager
Planning Co-ordination Branch

Planning and Environment Act 1987
GEELONG REGIONAL PLANNING SCHEME

Notice of Approval of Amendment
Amendment R10 Part 3

The Minister for Planning and Environment has approved Amendment No. R10, Part 3 to the Geelong Regional Planning Scheme.

The amendment comes into operation on the date this notice is published in the *Government Gazette*.

The amendment includes land in Thornhill Road, Highton in the Reserved Residential zone and the Special Uses—7—Private Educational and Religious Institutions or Establishments zone. The land was the site of the former St. Augustine's Boys Home.

A copy of the amendment can be inspected free of charge, during office hours at the office of the Geelong Regional Commission, Cnr. Little Malop and Fenwick Streets, Geelong and each Council throughout the region and at the Ministry for Planning and Environment, 477 Collins Street, Melbourne.

GEOFF CODE
Manager
Planning Co-ordination Branch

Planning and Environment Act 1987
GEELONG REGIONAL PLANNING SCHEME

Notice of Approval of Amendment
Amendment RL4

The Minister for Planning and Environment has approved Amendment No. RL4 to the Geelong Regional Planning Scheme.

The amendment comes into operation on the date this notice is published in the *Government Gazette*.

The amendment includes:

Map Amendments

1. Rezoning of land at Jetty Road, Clifton Springs from Rural Residential to Public Purposes 11 (proposed) reservation (Education Department).

2. Rezoning of land at Waurn Ponds from Rural Future Urban to Public Purposes 22 (proposed) reservation (S.E.C.)

3. Rezoning of land at Matthews Road, Lovely Banks from Rural Future Urban to Residential C and Reserved Residential with a 20 m building line setback from the Outer freeway reservation in the Reserved Residential zone.

4. Rezoning of land at Bath Street, Lara from Residential C to Rural Residential and at Buckingham Street, Lara from Rural Residential to Residential C.

5. Rezoning of land at Leather Street, Breakwater from Public Purposes (Existing)—Mental Health Authority to Industrial A and from part Public Purposes (Existing)—Mental Health Authority and part Residential A to Public Open Space (Existing)—B—(Public Park).

Ordinance Amendments

1. Introduction of a requirement to obtain a planning permit for any building more than two storeys or 7.5 metres high in all residential zones in the region.

2. Changes to the controls in the Moolap Industrial Estate to allow smaller lot subdivision when reticulated sewerage is provided.

3. Control over alteration to topography in the Barwon Waters Estate, Barwon Heads, so that the Council's flood control strategy is not made ineffective.

A copy of the amendment can be inspected free of charge, during office hours at the Geelong Regional Commission, Cnr. Little Malop and Fenwick Streets, Geelong and each Council throughout the region and at the Ministry for Planning and Environment, 477 Collins Street, Melbourne.

GEOFF CODE
Manager
Planning Co-ordination Branch

Planning and Environment Act 1987
CAULFIELD PLANNING SCHEME
Notice of Approval of Amendment
Amendment No. L2

The Minister for Planning and Environment has approved Amendment No. L2 to the Caulfield Planning Scheme.

The amendment comes into operation on the date this notice is published in the *Government Gazette*.

The amendment rezones land at 198-232 Balaclava Road, Caulfield from Local Business to Office.

A copy of the amendment can be inspected, free of charge, during office hours, at the offices of the City of Caulfield and at the Ministry for Planning and Environment, 477 Collins Street, Melbourne.

GEOFF CODE
Manager
Planning Co-ordination Branch

Planning and Environment Act 1987
**NOTICE OF AMENDMENT TO THE
GEELONG REGIONAL PLANNING
SCHEME**

Amendment No. R8

The Geelong Regional Commission has prepared Amendment No. R8 to the Geelong Regional Planning Scheme.

The amendment proposes to change the Regional Section of the Planning Scheme by:

Item 1: rezoning of a number of pieces of land which abut the Proposed Freeway Reservation in Waurin Ponds, Highton and Bell Post Hill to Proposed Freeway Reservation.

Item 2: rezoning land known as the Colville Site situated at No. 222 Anakie Road, Bell Park, from District Business zone to part Local Business zone and part Service Business zone.

Victoria Government Gazette

The amendment can be inspected at: Geelong Regional Commission, Fifth Floor, State Government Offices, Cnr Fenwick and Little Malop Streets, Geelong 3220; Ministry for Planning and Environment, The Olderfleet Buildings, 477 Collins Street, Melbourne, 3000; the offices of the Shire of Corio, the Shire of Barrabool.

Submissions about the amendment must be sent to the Secretary, Geelong Regional Commission, P.O. Box 770, Geelong 3220, by Wednesday, 22 February 1989.

G. R. COWLING
Secretary
Geelong Regional Commission

Planning and Environment Act 1987
HASTINGS PLANNING SCHEME
Notice of Approval of Amendment
Amendment L15

The Minister for Planning and Environment has approved Amendment L15 to the Hastings Planning Scheme.

The amendment comes into operation on the date this notice is published in the *Government Gazette*.

The amendment will enable Transfield Construction (Victoria) Pty. Ltd. to use land at part Crown Allotments 87 and 88 and Crown Allotments 89 and 89A, Parish of Bittern, Crib Point for the fabrication of pipeline for five new oil fields being developed in Bass Strait.

The effect of the amendment will be to include reference to the Transfield operation in Schedule B of Chapter 2 of the planning scheme by adding Section 8 to the Schedule. Section 8 will include conditions to protect the amenity of the area and will require the operation to cease after 31 December 1989, unless an extension of time is granted by the responsible authority.

A copy of the amendment can be inspected, free of charge, during office hours, at the offices of the Shire of Hastings and at the Ministry for Planning and Environment, 477 Collins Street, Melbourne.

GEOFF CODE
Manager
Planning Co-ordination Branch

Planning and Environment Act 1987
PHILLIP ISLAND PLANNING SCHEME
Notice of Approval of Amendment
Amendment No. L16

The Minister for Planning and Environment has approved Amendment No. L16 to the Phillip Island Planning Scheme.

Victoria Government Gazette

The amendment comes into operation on the date this notice is published in the *Government Gazette*.

The amendment will allow temporary camping areas to be established on Crown Allotments 42, 46, 82 and 85.

A copy of the amendment can be inspected, free of charge, during office hours, at the offices of the Shire of Phillip Island, Civic Centre, Thompson Avenue, Cowes and at the Ministry for Planning and Environment, 477 Collins Street, Melbourne.

GEOFF CODE
Manager

Planning Co-ordination Branch

Planning and Environment Act 1987
WARRACKNABEAL PLANNING SCHEME
Notice of Approval of Amendment
Amendment L1

The Minister for Planning and Environment has approved Amendment L1 to the Warracknabeal Planning Scheme.

The amendment comes into operation on the date this notice is published in the *Government Gazette*.

The amendment introduces a local section into scheme. The amendment requires a planning permit for most uses except for specific local and State government works and maintenance of existing building and works.

A copy of the amendment can be inspected, free of charge, during office hours, at the offices of the Shire of Warracknabeal, Shire Hall, Warracknabeal and at the Ministry for Planning and Environment, 477 Collins Street, Melbourne.

GEOFF CODE
Manager

Planning Co-ordination Branch

Planning and Environment Act 1987
CROYDON PLANNING SCHEME
Notice of Approval of Amendment
Amendment L1 (Part 2)

The Minister for Planning and Environment has approved Amendment L1 (Part 2) to the Croydon Planning Scheme.

The amendment comes into operation on the date this notice is published in the *Government Gazette*.

The amendment introduces a Croydon Special Use No. 3 zone (Hotels, Motels, Entertainment), which will allow application to be made for a hotel to be constructed on the land, on the south-west corner of Canterbury Road and Colchester Road.

G 6 8 February 1989 293

A copy of the amendment can be inspected, free of charge, during office hours, at the offices of the City of Croydon and at the offices of the Ministry for Planning and Environment, 477 Collins Street, Melbourne.

GEOFF CODE
Manager

Planning Co-ordination Branch

Transport Act 1983
ROAD TRAFFIC AUTHORITY

Commercial Passenger Vehicle and Tow Truck Applications

Notice is hereby given that the following applications will be considered by the Road Traffic Authority on 14 March 1989.

Notice of any objections should be forwarded to reach the Manager, Vehicle Licensing Branch or any Regional Office of the Road Traffic Authority not later than 8 March 1989.

It will not be necessary for interested parties to appear on the hearing date specified, unless advised in writing by the Authority.

Notification of the date for consideration of applications which are objected to and which require determination by the Road Transport Licensing Tribunal will be published by further notice in this *Gazette*.

H. F. Colley, Box Hill South. Application for variation of the conditions of tow truck licence number TOW 584 which authorises the licensed vehicle to be managed, controlled and operated from a depot situated at 9/11 Excelsior Street, Box Hill South to change the depot address to 30/32 Clarke Road, Box Hill South.

C. G. Foran, Rosebud. Application for variation of the conditions of licence TS 2160 which authorises a school service from Padua College and travels via Rosebud, McCrae, Dromana and return under contract to the college to include the ability to operate an additional service from Padua College, Rosebud and travel via the townships of Rye, Blairgowrie, Sorrento, Portsea and return to the college.

Fares:

By agreement with the hirer.

Note:

Service is currently authorised by permit.

Heath-Sallwyn Investments Pty. Ltd., Clyde. Application to licence one commercial passenger vehicle in respect of a 1984 Leyland Omnibus with seating capacity for 49 passengers to operate as a metropolitan special service omnibus.

Note:

The vehicle to be licensed would hold a minimum 3 star rating for charter purposes.

Heath-Sallwyn Investments Pty. Ltd., Clyde. Application to licence one commercial passenger vehicle with seating capacity for 55 passengers to operate a service for the carriage of school children attending Hillcrest Christian School, Lang Lang to the exclusion of all other passengers excepting duly authorised teachers between Cranbourne and Hillcrest Christian School, Lang Lang.

Note:

- (i) Service to operate under contract to Hillcrest Christian School.
- (ii) This service is currently authorised by permit.

Houldens Tours Pty. Ltd., Bendigo. Application to licence one commercial passenger vehicle in respect of a 1986 Mazda Bus with seating capacity for 18 passengers to operate under the same terms and conditions as licence TO 23 in the name of the applicant for the carriage of 3-4 wheelchair confined passengers and 10-14 seated passengers or 18 seated passengers.

Note:

- (i) TO 23 authorises tours from Bendigo and charter from within a 20 km pick-up radius of the Chief Post Office in the City of Bendigo.
- (ii) The vehicle to be licensed would hold a minimum 3 star rating for charter purposes.

S. Lutar, Ardeer. Application to licence two commercial passenger vehicles to be purchased, in respect of two 1977-87 Jaguar sedans with seating capacity for 4 passengers to operate as special purpose vehicles from 84 Maxwell Street, Ardeer for the carriage of passengers for wedding parties.

J. Newberry, Romsey. Application to licence one commercial passenger vehicle to be purchased, in respect of a 1981 Daimler Sovereign SRS 3 Saloon with seating capacity for 4 passengers to operate as a country hire car from 4 Gordon Crescent, Romsey.

Sixth Nomad Pty. Ltd., North Melbourne. Application for variation of the conditions of tow truck licence number TOW 647 which authorises the licensed vehicle to be managed, controlled and operated from a depot situated at the cnr of Queensberry and Abbotsford Streets, North Melbourne to change the depot address to 127 Stanley Street, West Melbourne.

WBL Pty. Ltd., Warragul. Application to licence one commercial passenger vehicle with seating capacity for 18 passengers to operate a service for the carriage of school children attending Marist-Sion College, Warragul to the exclusion of all other passengers excepting duly authorised teachers between Leongatha and Warragul via Korumburra.

Victoria Government Gazette

Note

- (i) Service to operate under contract to Marist-Sion College.
- (ii) This service is currently authorised by permit.

G. L. Willard-Turton, Leongatha. Application to licence one commercial passenger vehicle with seating capacity for 15 passengers to operate as follows:

- (i) A service for the carriage of school children attending Leongatha Christian School, Leongatha to the exclusion of all other passengers excepting duly authorised teachers commencing from Drouin to Neerim South and return, then from Drouin to Leongatha Christian School, Leongatha via Chairo Christian School, Drouin East, Warragul, Ferndale, Korumburra and return to Drouin.
- (ii) On school excursions around Leongatha.

Note.

Service to operate under contract to Leongatha Christian School, Leongatha.

Dated 3 February 1989

R. McQUILLEN
Group Manager
Vehicle Registration

RURAL FINANCE CORPORATION OF VICTORIA

Notice of Vesting of Land

Rural Finance Corporation of Victoria in pursuance of the provisions of sub-section 48 (2) of the *Rural Finance Act* 1988, hereby gives notice that the land referred to in the Schedule hereto is vested in the Corporation in fee simple under sub-section 48 (1) of the said Act and that by Order made 7 February 1989, the Governor in Council imposed the following covenants conditions exceptions and reservations in respect of the land so vested in the Corporation.

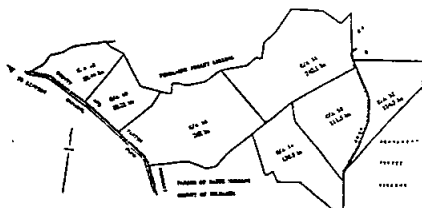
The land shall vest in the Rural Finance Corporation of Victoria only as regards the surface thereof and down to a depth of 15 metres below the surface thereof subject to:

- (a) the reservation to Her Majesty Queen Elizabeth II and her heirs and successors of—
 - (i) all gold silver uranium and thorium and minerals within the meaning of the *Mines Act* 1958 and petroleum within the meaning of the *Petroleum Act* 1958 (hereinafter called "the reserved minerals");
 - (ii) right of access for the purpose of searching for and obtaining the reserved minerals in any part of the said land;

- (iii) rights of access and for pipe-lines works and other purposes necessary for obtaining and conveying on and from the said land any of the reserved minerals which is obtained in any part of the said land;
- (b) the right to resume the said land for mining purposes pursuant to section 205 of the *Land Act* 1958; and
- (c) the right of any person being the holder of a miner's right or of a mining lease or mineral lease under the *Mines Act* 1958 or any corresponding previous enactment to enter on the said land and to mine for gold or minerals within the meaning of that Act and to erect and occupy mining plant or machinery thereon in the same manner and under the same conditions and provisions as those under which such a person has now the right to mine for gold and silver in and upon Crown lands provided that compensation as prescribed by Part II of that Act is paid for surface damage to be done to the said land by reason of mining thereon.

SCHEDULE

- (a) All that piece of land in the Parish of Coradjil being Allotment 84 of section A as shown on Certified Plan No. 108907 in the Central Plan Office comprising 140.2 hectares; and
- (b) All those pieces of land in the Parish of Natté Murrang being Allotments 48, 49, 50, 51, 52, 53 and 54 as shown on the plan hereunder comprising 1 041.35 hectares.



Dated 7 February 1989

F. A. BUTLER
Secretary

Land Acquisition and Compensation Act 1986 *Water Act 1958*

NOTICE OF ACQUISITION

Compulsory Acquisition of Interest in Land Wyuna Drain No. 7

The Rural Water Commission of Victoria declares that by this notice it acquires the following interest in the land described hereunder:

Owners' Names: A. and H. Hibrahim.

Interest Acquired: Easement.

Land in which Interest Subsists: Lot 1, L.P. 127661 being part of Allotment 48, Parish of Mooroopna West.

Area of Interest: 0.3688 hectares.

Title Details: Certificate of Title Volume 9329 Folio 804.

Plan No. 0019 detailing the location of the easement is available for perusal at the Head Office of the Rural Water Commission of Victoria, 590 Orrong Road, Armadale.

Published with the authority of the Rural Water Commission of Victoria.

T. J. CHANDLER

Chief, Property, Legal and Valuation Services
Rural Water Commission of Victoria

Land Acquisition and Compensation Act 1986 *Water Act 1958*

NOTICE OF ACQUISITION

Compulsory Acquisition of Interest in Land Wyuna Drain No. 7

The Rural Water Commission of Victoria declares that by this notice it acquires the following interest in the land described hereunder:

Owners' Names: S. N., F. N., N. and E. Meka.

Interest Acquired: Easement.

Land in which Interest Subsists: Lot 2, L.P. 138939 being part of Allotment 48, Parish of Mooroopna West.

Area of Interest: 0.3658 hectares.

Title Details: Certificate of Title Volume 9469 Folio 893.

Plan No. 0020 detailing the location of the easement is available for perusal at the Head Office of the Rural Water Commission of Victoria, 590 Orrong Road, Armadale.

Published with the authority of the Rural Water Commission of Victoria.

T. J. CHANDLER

Chief, Property, Legal and Valuation Services
Rural Water Commission of Victoria

Land Acquisition and Compensation Act 1986 *Water Act 1958*

NOTICE OF ACQUISITION

Compulsory Acquisition of Interest in Land Wyuna Drains Nos. 7 and 13/7

The Rural Water Commission of Victoria declares that by this notice it acquires the following interest in the land described hereunder:

296 G 6 8 February 1989

Owners' Names: S. N. and F. N. Meka.

Interest Acquired: Easement.

Land in which Interest Subsists: Lot 2, L.P. 28713 being part of allotments 48 and 50A, Parish of Mooroopna West.

Area of Interest: 0.6423 hectares.

Title Details: Certificate of Title Volume 8108 Folio 825.

Plan No. 0021 detailing the location of the easement is available for perusal at the Head Office of the Rural Water Commission of Victoria, 590 Orrong Road, Armadale.

Published with the authority of the Rural Water Commission of Victoria.

T. J. CHANDLER
Chief, Property, Legal and Valuation Services
Rural Water Commission of Victoria

Land Acquisition and Compensation Act 1986
Water Act 1958

NOTICE OF ACQUISITION

Compulsory Acquisition of Interest in Land
Wyuna Drain No. 7

The Rural Water Commission of Victoria declares that by this notice it acquires the following interest in the land described hereunder:

Owners' Names: K. F. and J. A. Paton.

Interest Acquired: Easement.

Land in which Interest Subsists: Allotment 50B, Parish of Mooroopna West.

Area of Interest: 0.9343 hectares.

Title Details: Certificate of Title Volume 9632 Folio 390.

Plan No. 0022 detailing the location of the easement is available for perusal at the Head Office of the Rural Water Commission of Victoria, 590 Orrong Road, Armadale.

Published with the authority of the Rural Water Commission of Victoria.

T. J. CHANDLER
Chief, Property, Legal and Valuation Services
Rural Water Commission of Victoria

Land Acquisition and Compensation Act 1986
Water Act 1958

NOTICE OF ACQUISITION

Compulsory Acquisition of Interest in Land
Wyuna Drain No. 7

The Rural Water Commission of Victoria declares that by this notice it acquires the following interest in the land described hereunder:

Owners' Names: D. A. and P. E. Whipp.

Victoria Government Gazette

Interest Acquired: Easement.

Land in which Interest Subsists: Part of Allotment 50A, Parish of Mooroopna West.

Area of Interest: 0.2342 hectares.

Title Details: Certificate of Title Volume 7103 Folio 468.

Plan No. 0023 detailing the location of the easement is available for perusal at the Head Office of the Rural Water Commission of Victoria, 590 Orrong Road, Armadale.

Published with the authority of the Rural Water Commission of Victoria.

T. J. CHANDLER
Chief, Property, Legal and Valuation Services
Rural Water Commission of Victoria

Land Acquisition and Compensation Act 1986
Water Act 1958

NOTICE OF ACQUISITION

Compulsory Acquisition of Interest in Land
Wyuna Drain No. 7

The Rural Water Commission of Victoria declares that by this notice it acquires the following interest in the land described hereunder:

Owners' Names: M. R. and M. T. Howley.

Interest Acquired: Easement.

Land in which Interest Subsists: Lot 2, LP138657 being part of Allotment 50A, Parish of Mooroopna West.

Area of Interest: 0.2192 hectares.

Title Details: Certificate of Title Volume 9475 Folio 572.

Plan No. 0024 detailing the location of the easement is available for perusal at the Head Office of the Rural Water Commission of Victoria, 590 Orrong Road, Armadale.

Published with the authority of the Rural Water Commission of Victoria.

T. J. CHANDLER
Chief, Property, Legal and Valuation Services
Rural Water Commission of Victoria

Land Acquisition and Compensation Act 1986
Water Act 1958

NOTICE OF ACQUISITION

Compulsory Acquisition of Interest in Land
Wyuna Drain No. 7

The Rural Water Commission of Victoria declares that by this notice it acquires the following interest in the land described hereunder:

Owners' Names: P. G. and M. F. Savage.

Interest Acquired: Easement.

Victoria Government Gazette

Land in which Interest Subsists: Parts of Allotment 32, Parish of Mooroopna West.

Area of Interest: 1.3955 hectares.

Title Details: Certificates of Title Volume 8303, Folio 522 and Volume 8303, Folio 523.

Plan Nos. 0014A and 0014B detailing the location of the easement are available for perusal at the Head Office of the Rural Water Commission of Victoria, 590 Orrong Road, Armadale.

Published with the authority of the Rural Water Commission of Victoria.

T. J. CHANDLER

Chief, Property, Legal and Valuation Services
Rural Water Commission of Victoria

Land Acquisition and Compensation Act 1986
Water Act 1958

NOTICE OF ACQUISITION

Compulsory Acquisition of Interest in Land
Wyuna Drain No. 7

The Rural Water Commission of Victoria declares that by this notice it acquires the following interest in the land described hereunder:

Owners' Names: J. V. B. and L. J. Burrell.

Interest Acquired: Easement.

Land in which Interest Subsists: Part of Allotment 32, Parish of Mooroopna West.

Area of Interest: 1.0705 hectares.

Title Details: Certificate of Title Volume 9352, Folio 025.

Plan No. 0017 detailing the location of the easement is available for perusal at the Head Office of the Rural Water Commission of Victoria, 590 Orrong Road, Armadale.

Published with the authority of the Rural Water Commission of Victoria.

T. J. CHANDLER

Chief, Property, Legal and Valuation Services
Rural Water Commission of Victoria

Land Acquisition and Compensation Act 1986
Water Act 1958

NOTICE OF ACQUISITION

Compulsory Acquisition of Interest in Land
Wyuna Drains Nos. 7 and 11/7

The Rural Water Commission of Victoria declares that by this notice it acquires the following interest in the land described hereunder:

Owners' Names: R. J. and E. D. Gillon.

Interest Acquired: Easement.

G 6 8 February 1989 297

Land in which Interest Subsists: Part of Lot 1, L.P. 147712 being part of Allotment 49 and part of Allotment 49A, Parish of Mooroopna West.

Area of Interest: 1.2363 hectares.

Title Details: Certificates of Title Volume 9599, Folio 364 and Volume 9738, Folio 380.

Plan Nos. 0018A and 0018B detailing the location of the easement are available for perusal at the Head Office of the Rural Water Commission of Victoria, 590 Orrong Road, Armadale.

Published with the authority of the Rural Water Commission of Victoria.

T. J. CHANDLER

Chief, Property, Legal and Valuation Services
Rural Water Commission of Victoria

Transport Act 1983

ROAD TRANSPORT LICENSING
TRIBUNAL

Commercial Passenger Vehicle and Tow Truck
Licence Applications

Notice is hereby given that applications by the following parties, previously gazetted and objected to, will be considered by the Road Transport Licensing Tribunal as follows:

Applicant	Previous Gazette No.	Date
On Wednesday, 8 March 1989 in the 3rd Floor Conference Room, Road Traffic Authority Building, 3 Prospect Hill Road, Camberwell (Cnr Railway Parade—Melway Map Reference 45 J 12) commencing at 9.30 a.m.		
G. J. Basset & K. R. Jones	G.26	13.7.88
Seymour Car Clinic Pty. Ltd.	G.39	12.10.88
Wyndham Enterprises Pty. Ltd.	G.45	23.11.88
On Thursday, 9 March 1988 in the 3rd Floor Conference Room, North Building, Road Traffic Authority, Cnr Lygon & Princes Street, Carlton commencing at 9.30 a.m.		
P. D. McEwan	G.46	30.11.88
S. Pavlidis	G.46	30.11.88
C. Batziakis	G.46	30.11.88
L. Purdesvski	G.44	16.11.88
S. Nathan	G.42	2.11.88

Dated 6 February 1989

P. BISHOP
Registrar

298 G 6 8 February 1989

Country Fire Authority
DECLARATION OF FIRE DANGER
PERIOD

In pursuance of the powers conferred by section 4 of the *Country Fire Authority Act 1958*, I, Neil Albert Pope, Acting Minister for Police and Emergency Services, after consultation with the Minister for Conservation, Forests and Lands hereby declare the following periods to be the fire danger periods in the municipalities or parts of municipalities specified; commencing on the date shown and, unless varied by subsequent declaration, ending at midnight on Sunday, 30 April 1989.

To commence from and inclusive of Thursday, 9 February 1989

City of Geelong	City of South Barwon
City of Geelong West	Shire of Barrabool
City of Newtown	Shire of Bellarine
Shire of Corio	Shire of Winchelsea
Shire of Leigh	Borough of Queenscliffe
Shire of Bannockburn	

To commence from and inclusive of Saturday, 11 February 1989

Town of Bairnsdale	Shire of Orbost
Shire of Bairnsdale	Shire of Tambo

To commence from and inclusive of Monday, 13 February 1989

Shire of Kilmore	Shire of Newham & Woodend
Shire of Gisborne	Shire of Bulla (Those portions not included in the M.F.D.)

NEIL POPE
Acting Minister for Police and Emergency Services

Ministry for Police and Emergency Services
Melbourne, 7 February 1989

Creditors, next of kin and others having claims against the estate of any of the under-mentioned deceased persons are required to send particulars of their claims to the State Trust Corporation of Victoria, 168 Exhibition Street, Melbourne, Vic. 3000 the personal representative, on or before 17 April 1989 after which date the State Trust Corporation may convey or distribute the assets having regard only to the claims of which the State Trust Corporation then has notice:

Johnston, Louie, formerly of 14 Alban Street, Montmorency, late of Judge Book Retirement Village, Diamond Street, Eltham, pensioner, died 28 June 1988.

Victoria Government Gazette

Maisan, Domenico, formerly of Ararat, late of 2 Renown Street, Essendon, carpenter, died 2 May 1988.

Pearce, Winifred Heath, late of 10 Fletcher Street, Essendon, pensioner, died 18 May 1988.

Wright, Lily Dorothy, late of 33 Beach Street, Seaholme, married woman, died 25 May 1988.
Melbourne, 6 February 1989

W. J. KILPATRICK
Managing Director
State Trust Corporation

Creditors, next of kin and others having claims against the estate of any of the under-mentioned deceased persons are required to send particulars of their claims to the State Trust Corporation of Victoria, 168 Exhibition Street, Melbourne, Vic. 3000 the personal representative, on or before 13 April 1989 after which date the State Trust Corporation may convey or distribute the assets having regard only to the claims of which the State Trust Corporation then has notice:

Cooper, Charles, late of 24 Grey Street, St. Kilda, retired railway employee, died 29 March 1988.

Jurey, Alfred Leslie, also known as Alfred Lesley Jurey, formerly of 16 McLean Street, Sunshine, late of 30 The Terrace, Ocean Grove, retired supervisor, died 2 April 1988.

Lindsey, Margaret, late of Villa 5/14 Clifton Road, East Hawthorn, widow, died 6 September 1988.

Stevens, Francis Oswald, late of 1-3 Church Avenue, Hepburn Springs, retired, died 25 December 1987.

Dated 2 February 1989

W. J. KILPATRICK
Managing Director
State Trust Corporation

Creditors, next of kin and others having claims against the estate of any of the under-mentioned deceased persons are required to send particulars of their claims to the State Trust Corporation of Victoria, 168 Exhibition Street, Melbourne, Vic. 3000, the personal representative, on or before 12 April 1989 after which date the State Trust Corporation may convey or distribute the assets having regard only to the claims of which the State Trust Corporation then has notice:

Brennan, Luke Thomas, late of Bundoora Repatriation Hospital, Bundoora, retired, died 9 November 1988.

Brown, Gordon Joseph Kingsford, late of Bundoora Repatriation Hospital, Bundoora, pensioner, died 27 September 1988.

Christie, Vera Mous, formerly of 10 Suda Avenue, Ringwood, late of 391 Maroondah Highway, Ringwood, widow, died 28 November 1988.

Cunningham, John Arthur, late of Corpus Christi Community, 885 Mickleham Road, Greenvale, pensioner, died 22 December 1988.

Ellis, Leslie George, late of Flat 2, 16 North Street, Inglewood, pensioner, died 21 September 1988.

Fogarty, Stephen Bruce, formerly of 6A Inkerman Street, St. Kilda, late of Flat 1, 80 Queens Road, Melbourne, self employed, died 1 August 1988.

Friend, Ethel Mabel, formerly of 15A Dunstan Street, West Preston, late of 10 Geelong Road, Footscray, pensioner, died 5 September 1988.

Holden, William Ernest, late of Room 37, Wallace Street Guest House, 2 Wallace Street, Morwell, pensioner, died 7 April 1988.

Macpherson, Selwyn Arthur, also known as Selwyn Arthur Brumfield, late of Flat 5, 1 Spenser (in the Will and Acodicil called Spencer) Street, St. Kilda, retired, died 15 June 1988.

Riches, Vera May, late of Brierley Hospital, Warrnambool, pensioner, died 8 February 1988.

Tarrant, Winifred Doris, late of Unit 77, Midlands Terrace, Ballarat, spinster, died 15 July 1988.

Taylor, James Michael, late of 9 Daniell Crescent, Caulfield South, groundsman, died 20 June 1988.

Williams, John Samuel, late of 26 Church Street, Flemington, pensioner, died 7 December 1988.

Winship, Annie Isobella, also known as Annie Isabella Winship, formerly of 122 Frank Wilkes Court, Holmes Street, Westgarth, late of 88 Cunningham Street, Northcote, pensioner, died 19 April 1988.

Dated 1 February 1989

W. J. KILPATRICK
Managing Director
State Trust Corporation

TRUSTEE ACT 1958

I, Ronald Claude Trevethan, Commissioner for Corporate Affairs for the State of Victoria, hereby approve the deed dated 26 May 1988 between Potter Warburg Asset Management Limited and The Perpetual Executors and Trustees Association of Australia Limited, and the supplementary deed dated 16 November 1988 between the said parties, for the purposes of section 4 (1) (r) of the *Trustee Act 1958*.

The common seal of the Commission for Corporate Affairs was affixed on 12 January 1989.

R. C. TREVETHAN
Commissioner for Corporate Affairs

ADOPTION ACT 1984

Under the functions and powers assigned to me by the Director-General of Community Services under section 10 (2) of the *Community Welfare Services Act 1970* in relation to section 5 of the Adoption Act.

I, Margaret Simpson, approve the following persons under section 5 (1) and section 5 (2) (b) of the Act as approved counsellors for the purposes of section 35 of the Act.

Kathleen Monica GRANT

Mary Ellen RALPH

Annette Louise HOURIGAN

MARGARET SIMPSON
Acting Manager, Adoption Services

Subordinate Legislation Act 1962

ASSOCIATIONS INCORPORATION (AMENDMENT) REGULATIONS 1989

Following publication of notices pursuant to the Subordinate Legislation Act in respect to the proposed Association Incorporation (Further Amendment) Regulations 1988, no submissions were received. I therefore intend to recommend to the Governor in Council that the regulations be made subject to a change in the title of those regulations to the Associations Incorporation (Amendment) Regulations 1989.

ANDREW McCUTCHEON
Attorney-General

STATE TENDER BOARD

CONTRACTS ACCEPTED

Amendments

Schedule Number	Item Number	New Rate	Effective Date
		\$	
<i>Passenger Sedans and Station Wagons</i>			
1/58	9A	13 242.00	6.2.89
<i>Optional Equipment—</i>			
	Automatic Transmission	515.00	
	Air Conditioning	854.00	
	Towing Pack & Socket	196.00	
	Limited Slip Differential	218.00	
	10A	13 917.00	
<i>Optional Equipment—</i>			
	Automatic Transmission	508.00	
	Air Conditioning	854.00	
	Towing Pack & Socket	196.00	

300 G 6 8 February 1989

Victoria Government Gazette

Limited Slip Differential 218.00

11B 16 337.00

Optional Equipment—

Towing Pack 196.00
& Socket

12B 19 155.00

Optional Equipment—

Towing Pack 196.00
& Socket

General Stationery

1/64 44 14.35 31.1.89

EDP Software

1/80 63 397.00* 25.1.89
457.00+

*Wordperfect Ver.4.2

+Wordperfect Ver.5.0

Provisions/Groceries

2/01A 24 "Phoenix" 6.2.89
Cake List

2/01B 1 17.61 15.1.89

2 11.04

5 22.57

6 22.65

7 15.89*

9 20.39

10 17.61

12 24.54

42 8.58

43 16.35

45 19.98

53 30.61

54 47.30

55 142.74

56 10.68

57 10.68

58 10.68

59 10.68

60 10.68

62 5.97A

62 ~ 12.11.88

63 29.14 15.1.89

74 1.56

75 4.89

81 28.48

92 20.23

93 33.74

94 45.62

96 66.28

97 49.50+

104 30.65!

115 14.56

116 11.99

122 7.84

123 5.27

127 14.56

129 7.84

130 9.53

155 60.83

156 28.16

167 34.66

168 24.96

169 34.66

173 24.96

174 24.96

176 24.96

186 24.55

187 9.08

190 24.08 6.2.89

198 23.20 15.1.89

200 19.83

201 36.44

204 3.34A

222 3.19< 15.1.89

223 4.84

225 4.84

227 11.44

229 4.50#

232 5.78

237 28.87

238 5.05>

256 12.91

257 10.02[

258 9.08

275 15.88

276 21.27

284 16.28

294 13.94

295 11.72

297 8.70

299 7.32

300 12.54

301 23.48

305 7.99

306 7.52

*Delete: 10kg. box

Add: 5kg. box

+Delete: 12.5kg. case

Add: 10kg. case

#Delete: 2 litre bottle

Add: 4 litre bottle

!Delete: 30 x 500g. ctn.

Victoria Government Gazette

Add: 12 x 500g. ctn.

[Delete: 6 per ctn.

Add: 3 per ctn.

]Delete: Brand—'Greens'

Add: Brand—'Caterplan'

< Delete: Brand—'Mermaid'

Add: Brand—'Pacific'

> Delete: Brand—'Fountain'

Add: Brand—'Newmans'

ΔDelete: 6 x 2.15kg. ctn. + per ctn

Add: 1 x 2.15kg. + each

ΔDelete: 2/01B

Add: 2/01A

J. M. PAWSON
Secretary to the Tender Board

G 6 8 February 1989 301

APPOINTMENTS

APPOINTMENT

Pursuant to section 94 of the Friendly Societies Act and the provisions of the *Public Service Act* 1974, David John Lafranchi, Deputy Commissioner for Corporate Affairs, is appointed Registrar of Friendly Societies from 1 February 1989.

Dated 17 January 1989

ELIZABETH PROUST

Secretary to the
Attorney-General's Department

APPOINTMENT

Pursuant to section 5 of the *Building Societies Act* 1986 and the provisions of the *Public Service Act* 1974, David John Lafranchi, Deputy Commissioner for Corporate Affairs, is appointed Registrar of Building Societies from 1 February 1989.

Dated 17 January 1989

ELIZABETH PROUST

Secretary to the
Attorney-General's Department

APPOINTMENT

Pursuant to section 207 of the *Co-operation Act* 1981 and the provisions of the *Public Service Act* 1974, David John Lafranchi, Deputy Commissioner for Corporate Affairs, is appointed Registrar of Co-operative Societies from 1 February 1989.

Dated 17 January 1989

ELIZABETH PROUST

Secretary to the
Attorney-General's Department

APPOINTMENT

Pursuant to section 62 the *Co-operative Housing Societies Act* 1958 and the provisions of the *Public Service Act* 1974, David John Lafranchi, Deputy Commissioner for Corporate Affairs, is appointed Registrar of Co-operative Housing Societies from 1 February 1989.

Dated 17 January 1989

ELIZABETH PROUST

Secretary to the
Attorney-General's Department

REVOCATION OF APPOINTMENT

The appointment of Ronald Claude Trevethan, Commissioner for Corporate Affairs, as Registrar of *Building Societies Act* 1986, Registrar of Co-operative Societies pursuant to section 207 of the *Co-operative Act* 1981, Registrar of Co-operative

302 G 6 8 February 1989

Housing Societies pursuant to section 62 of the *Co-operative Housing Societies Act* 1958, and Registrar of Friendly Societies pursuant to section 94 of the *Friendly Societies Act*, is hereby revoked as from 1 February 1989.

Dated 20 January 1989

ELIZABETH PROUST
Secretary to the
Attorney-General's Department

Victoria Government Gazette

APPOINTMENT

Pursuant to section 60 of the *Housing Act* 1983 and the provisions of the *Public Service Act* 1974, David John Lafranchi, Deputy Commissioner for Corporate Affairs, is appointed Registrar of Rental Housing Co-operatives from 1 February 1989.

Dated 17 January 1989

ELIZABETH PROUST
Secretary to the
Attorney-General's Department

ORDERS IN COUNCIL

ADMINISTRATIVE ARRANGEMENTS ACT 1983

The Governor in Council makes the following Order:

Dated 1 February 1989

Responsible Minister:

JOHN CAIN
Premier

KATHY OUZOUNIS

Acting Clerk of the Executive Council

ADMINISTRATIVE ARRANGEMENTS ORDER (No. 68) 1989

1. This Order is called the Administrative Arrangements Order (No. 68) 1989.
2. This Order is made under the powers conferred by section 4 of the *Administrative Arrangements Act* 1983 and under every other available power.
3. (1) Certain functions relating to the administration of the *Alpine Resorts Act* 1983, excluding sections 23 and 31 which are administered by the Minister for Planning and Environment, were transferred from the Department of Industry, Technology and Resources to the Alpine Resorts Commission from and including 5 December 1988.
(2) Moneys had been appropriated by the *Appropriation* (1988-89, No. 1) Act 1988 for the purpose of enabling the Department of Industry, Technology and Resources to carry out the functions transferred.
(3) Section 4 of the *Administrative Arrangements Act* 1983 provides that where a function is transferred from a Department to another Department and before the transfer moneys appropriated by an Appropriation Act could lawfully have been issued or applied for to or in respect of the performance by the superseded Department of that function then the Governor in Council may by Order direct that all or part of the moneys may be issued and applied for to or in respect of the performance by the other Department of that function.
4. The provisions of this Order shall take effect from and including 5 December 1988.
5. The amount specified in Column 1 of each Item in the Schedule to this Order ("the Schedule") which was appropriated by the *Appropriation* (1988-89, No. 1) Act 1988 to the Department of Industry, Technology and Resources for the program specified in Column 2 of that item and which has not been issued or applied for to or in respect of the performance of the functions transferred may be issued and applied to the program specified in Column 3 of that item for to or in respect of the performance by the Alpine Resorts Commission of the functions transferred.

Schedule

Item	Column 1 Amount	Column 2 Transferred From	Column Transferred
	\$		
1	2 358 000	473.1.3412	663.1.3412
2	2 000 000	473.2.5470	663.2.5470

CORRECTIONS ACT No. 117 of 1986

Section 11

Appointment of Police Gaol

The Governor in Council appoints under section 11 of the *Corrections Act* 1986 the premises described hereunder to be a police gaol.

SCHEDULE SIX

Traralgon	Kay Street, Traralgon	South Eastern side of building	Brick Building 13.2 x 6.1 approx.	Township of Traralgon, Parish of Traralgon, County of Buln Buln, Section 2
-----------	--------------------------	-----------------------------------	--------------------------------------	--

Dated 1 February 1989

Responsible Minister

S. M. CRABB

Minister for Police and Emergency Services

KATHY OUZOUNIS

Acting Clerk of the Executive Council

ANNUAL REPORTING ACT 1983

The Governor in Council under section 4 of the *Annual Reporting Act* 1983 and on the recommendation of the Treasurer amends Schedule 3 to that Act as follows:

Column 1

Column 2

Delete

State Electricity Commission Employees'
Retirement and Benefit Fund Trustees.

State Electricity Commission Employees'
Retirement and Benefit Fund established pursuant
to section 5 of the Sixth Schedule of the *State
Electricity Commission Act* 1958.

State Electricity Commission Superannuation
Fund Trustees

State Electricity Commission Superannuation Fund
established pursuant to section 5 of the Sixth
Schedule of the *State Electricity Commission Act*
1958.

SECV Superannuation Pty. Ltd.

SEC Superannuation Fund.

Substitute

SECV Superannuation Pty. Ltd.

SEC Superannuation Fund established pursuant to
clause 5 of the Business and Rules in the Sixth
Schedule of the *State Electricity Commission Act*
1958.

Dated 13 December 1988

Responsible Minister:

R. A. JOLLY

Treasurer

KATHY OUZOUNIS

Acting Clerk of the Executive Council

EMERGENCY SERVICES SUPERANNUATION ACT 1986

The Governor in Council, pursuant to section 21 (1) of the *Emergency Services Superannuation Act* 1986 and on the recommendation of the Treasurer specifies \$4.8 million as the value of the assets of the State Superannuation Fund of Victoria which are to be transferred to the Emergency Services Superannuation Scheme on the following terms and conditions:

1. The assets to be transferred shall include the mortgages described in the Schedule hereunder.

Schedule

HL No.	Name	Property Address	Volume	Folio	Mortgage
1370-6	Alsop, N. J. & G. A.	84 Daffodil Road, Boronia, 3155	8911	458	F745371

HL No.	Name	Property Address	Volume	Folio	Mortgage
5360-3	Anselmi, G. J. R. & R. L.	35 Rhoda Street, Dingley, 3172	8717	197	K688592
1338-3	Anstee, R. G. & V. J.	163 Warrandyte Road, Ringwood, 3134	7764	080	F843473
2976-9	Ashby, J. & M. D.	22 Penrose Court, North Croydon, 3136	8987	979	H660511
6316-4	Ashby, N. & D.R.	6 Tavistock Court, Croydon, 3136	9604	004	M475473P
4659-9	Ashley, W. J. & C. D.	27 Allens Road, Heathmont, 3135	8111	608	K52153
5598-8	Ashworth, I. A. & W. M.	10 Denman Court, Sunbury, 3429	9517	152	L402458P
2334-1	Aulich, C. A. & A. T.	Lot 9 Eacotts Road, Hoddles Creek, 3139	8605	253	H141043
6035-0	Bailey, G. J. & A. M.	Lot 17 Christopher Avenue, The Basin, 3154	9504	596	L869680Q
4737-3	Barkway, W. G. & B. J.	25 Norman Road, Croydon, 3136	8039	828	K33597
4110-3	Bemelmans, J. M.	17 Fairview Street, Belmont, 3216	5703	455	J645441
5893-3	Benda, H.	13 Gregory Court, Indented Head, 3223	8894	172	L600330A
3422-3	Benney, P. J. & K. M.	92 Franklin Street, Eltham, 3095	8888	703	J407162
3902-4	Bensted, G. J.	27 Henryville Street, St. Kilda, 3182	6503	513	J471616
2496-8	Billington, R. J.	16 Campbell Street, Frankston, 3199	6943	563	H144388
5028-6	Blay, K. H. & D. E.	14-16 Queens Road, Pearcedale, 3912	9510	221	K390189
2897-7	Blythman, C. G. & P. A.	8 Pindari Drive, Bayswater, 3153	8900	596	H584371
2650-0	Bodinnar, J. G. & C. B.	9 Durley Close, Frankston, 3199	8855	386	H261957
5421-3	Bolitho, S. J.	54 King Street, Paynesville, 3880	9160	695	K789547
6079-8	Bowles, A. J. & C. J.	2 Vicars Street, North Balwyn, 3104	8219	283	L979811Q
6040-0	Brockway, A. N.	Lot 177 Buckingham Close, Somerville, 3912	9607	871	M026067T
6041-8	Brockway, L. J.				
6220-8	Brooks, P. A. & P. J.	133 Drevermann Street, Bairnsdale, 3875	9630	099	M287721X
6634-0	Brownrigg, N. J. H.	Lot 2 Jubbs Road, Penshurst, 3289	9437	685	N273250P
6635-7	Brownrigg, C. H.				
2956-1	Buckle, S. M. & J. K.	13 Belchester Avenue, Coldstream, 3770	8552	696	H627659
6230-7	Callaway, P. R. & Ryan, S. M.	15 Ponds Drive, Lara, 3212	8472	473	M281495K
4558-3	Campbell, N. F.	60 Pier Street, Rye, 3941	9256	724	J914391
4377-8	Cherry, G. E. & J. A.	7 Bush Court, Langwarrin, 3910	9240	507	J813918
6092-1	Clarendon, V. R. & D. J.	49 Collins Street, Hamilton	3203	566	M086477W
5227-4	Clark, C. G. & S. A.	3 Lascelles Court, Frankston, 3199	9076	321	K547633
4959-3	Collins, T. G. & S. A.	20 Loddon Street, Corio, 3214	8541	691	K274614
4288-7	Cordy, A. G. & J. L.	182A McDowells Road, Bendigo, 3550	7818 9453 9453	181 701 702	J696281

HL No.	Name	Property Address	Volume	Folio	Mortgage
2366-3	Coutts, M. A.	8 Kennedy Street, Reservoir, 3073	5821	176	H49544
483-2	Covey, R. D. & E. J.	159 Kunyung Road, Mt. Eliza, 3930	7489	198	E335095
5987-3	Crawley, R. R. & K. M.	1209 Geelong Rd, Mt Clear, 3350	8458	252	L757971E
3273-0	Croxford, B. K. & N. A.	78 Greenwood Drive, Bundoora, 3083	8463	515	H957544
1253-4	Darmody, D. F. & I. M.	1 Glenmire Street, Highton, 3216	Deed 968	Book 752	Deed 969 Book 752
5381-9	Darrington, N. J. & D. A.	6 Albert Street, Mildura South, 3500	8758	522	K688598
6332-1	Davey, R. G. A. & J. L.	45 Wimmera Street, Stawell, 3380	6025	939	M447483U
2187-3	Davidson, H. J. & J. J.	125 West Melton Drive, West Melton, 3337	9137	071	G945487
3733-3	Degg, R. J. & A. M.	39 Ramsey Street, West Essendon, 3040	8232	895	J358280
822-7	Deimos, G. A. & H. M.	9 Wombat Court, Westmeadows, 3049	8775	199	E814019
6200-0	Dickens, A. G. & J. A.	Lot 73 Kurrajong Lane, South Wangaratta, 3678	8914	133	M244290X
1205-4	Donald, J. K.	17 Cardiff Street, East Bentleigh, 3165	8058	245	F499100
2102-2	Dower, P. D. & J. E.	8 Mandama Avenue, Grovedale, 3216	9061	039	H279059
4322-4	Downes, D. L. & D. A.	8 Acacia Court, Frankston, 3199	8871	049	J735872
3792-9	Downward, C. P. & G. J.	8 Hosie Street, Bairnsdale, 3875	7566	142	J391710
5720-8	Edson, D. H. S. & V. L.	Lot 2 Bath Street, Lara, 3212	9569	750	L465193P
921-7	Edwards, N. A. & J. E.	8 Purse Street, Glen Waverley, 3150	8492	243	F44639
5231-6	Farrelly, G. M. & J. L.	Lot 9 Greenbank Road, Haddon, 3351	9249	832	K564557
4226-7	Featherby, J. E. & V. A.	11 Carisbrook Court, Langwarrin, 3910	9288	426	J762552
135-4	Friend, M. J. & S.	6 Coogee Avenue, Frankston, 3199	8233	003	D485692
5304-1	Gaffney, B. D.	37 Para Road, Lower Plenty, 3093	8525	633	K616847
4655-7	Gates, P. J. & J. M.	124 Maidstone Street, Altona, 3018	8073	018	K24576
1392-0	Gillett, T. T. & J. M.	745 Ferntree Gully Road, Glen Waverley, 3150	8875	735	F939810
5874-3	Gustke, S. L. (Registered as Matthews, S. L.)	22 Royalty Avenue, Highett, 3190	7732	039	L558350K
5797-6	Hamill, R. C. & Adams, L. M.	410 Errand Street South, Ballarat, 3350	9481	414	L380899H
5800-8	Harben, J. A.	79 Gordon Street, Footscray, 3011	2287	221	L466133J
2229-3	Helman, D. G. & M. A.	29 Panorama Avenue, Ringwood, 3134	8765	696	G895137
4160-8	Henry, D. P. & C. L.	30 Russell Crescent Boronia, 3155	8401	644	J709925

HL No.	Name	Property Address	Volume	Folio	Mortgage
4672-2	Herbet, P. W. & Bourne, L. J.	10 Orient Grove, Brunswick, 3056	6513	447	K16239
4044-4	Hill, S. E.	17 Souter Street, South Eltham, 3095	8752	991	J606424
4328-1	Holcombe, J. L. & J. S.	30 Burleigh Road, Melton, 3337	8368	042	J710926
3264-9	Holden, M. W. & S. F.	22 Hotham Street, Moonee Ponds, 3039	8038	296	J56931
3695-4	Hughes, D. J. & D.	18 Medina Road, Keilor Downs, 3038	9299	488	K24584
816-9	Hyde, N. R. & A. J.	13 Marma Court, Grovedale, 3216	8763	381	E833529
5151-6	Izydorczyk, P. F.	16 Mangan Street, Bulleen, 3105	8000	108	K423417
4801-7	Jackman, W. C. & Symonds, E. C.	35 Gilchrist Crescent, Sunbury, 3429	8894	030	K76342
2250-9	Jell, R. G. & J. A.	9 Hylton Crescent, Forest Hill, 3131	8360	909	H9976
4391-9	Johnson, D. J.	13 Margate Crescent, Glen Waverley, 3150	8442	637	J838689
4591-4	Johnston, S. E. & Reese, L.	38 Loris Street, Springvale South, 3172	8860	679	J960523
4973-4	Joy, I. R. & Z. J. & Reid, D. F.	28 Parslow Street, Malvern, 3144	7834	026	K457522
1796-2	Kelly, J. P. & W. L.	29 Dobson Avenue, Rosanna, 3084	7070	849	G414324
6207-5	Kelly, S. J. & W. L.	9 Riddell Road, Sunbury, 3429	9185	637	M226936T
4187-1	Kennedy, M. J.	Lot 24 Temples Road, Selby, 3159	8298	031	J628435
1486-0	Kermode, K. G. & P. K.	664 Anglers Road, Cape Patterson, 3995	8417	567	G81823
977-9	King, C. P. & J.	6 Delville Avenue, Mentone, 3194	8330	647	F76736
2963-7	Legg, R. P.	67 Boundary Road, Dromana, 3936	8251	292	H651662
4339-8	Lewis, S. R. & M. L.	56 Mt Morton Road, Belgrave South, 3160	8749	499	J744099
2788-8	Lis, N. & J. R.	26 Redditch Crescent, Deer Park, 3023	9238	636	H460641
4469-3	Logan, A. T.	16 Crofton Terrace, Donvale, 3111	9422	741	J932650
3370-4	Robinson, A. M.	Lot 1 Dry Creek Road, Bonnie Doon, 3720	9672	554	M482548S
6361-0	Luxton, D. J. & R. L.	19 Narong Crescent, Knoxfield, 3180	8281	892	G990293
2324-2	MacDonald, I. K. & V. A.	Lot 37 Penshurst Place, North Ringwood, 3134	9622	594	M985745D
6054-1	Martina, P. J.	Lot 6 Haddon-Preston Hill Road, Hillcrest, 3351	9014	708	L977518W
5563-2	Mason, P. J.	Lot 16 Badger Creek Road, Healesville, 3777	4394	725	L119672M
2605-4	Matthey, J. T. & L. M.	24 Orr Street, Manifold Heights, 3218	5480	972	H311227
113-1	McCallum, M. R. & J. D.	36 Barrant Street, East Bentleigh, 3165	7464	119	D422295
6155-6	McCarthy, J. D.	133 Cabernet Crescent, Bundoora, 3083	9166	607	M324705A

HL No.	Name	Property Address	Volume	Folio	Mortgage
1241-9	McCormack, M. P. & M. A.	5 Jindalee Court, Frankston, 3199	9081	952	F925981
1460-5	McDonald, A. M. & W. A.	Lot 161 Larnach Road, Pearcedale, 3912	4199	744	F898458
5863-6	McDonald, E. P. & S. M.	Lot 8 Dempsey Road, Seymour, 3660	9502	650	L600345E
6271-1	McIntosh, B.	33 Taylor Road, Hurstbridge, 3099	8153	019	M347785F
6270-3	Stewart, B. T.	170 Quinn Crescent, Mt. Evelyn, 3796	8972	093	H218835
2474-2	McIntyre, T. G. & M. R.	7 Lansvale Court, Frankston, 3199	9076	419	L801863B
5978-2	McKenzie, R. M. & C.	59 Derby Street, Tullamarine, 3043	8341	966	G104720
1648-5	McLaughlin, S. B. & M. F.	35 Eastgate Street, Oakleigh, 3166	5663	413	J111024
3251-6	MacPhie, G. F. & J. E.	19 Montpelier Road, Burwood, 3125	7212	327	J19597
3046-0	McPhie, J. A. & M. A.	8 Walsh Street, Moorabbin, 3189	8495	175	L205947S
5641-6	Meehan, P. A. & H. L.	Lot 2 Somerset Park Road, Strathfieldsaye, 3551	9665	901	M54615R
6272-9	Merrick, I. P. & N. L.	Lot 2 Old Gembrook Road, Emerald, 3782	8684	005	J494620
3899-2	Metz, H. D. E. & R. M.	1064 North Road, Moorabbin, 3189	6275	981	J358440
3763-0	Morrison, C. J. & R. D.	7 Poinciana Street, Frankston, 3199	8532	447	L407235L
5787-3	Mullens, A. E. & P. G.	Lot 15 Tarhilla Drive, Launching Place, 3139	8502	344	L234096G
5675-4	Munn, J. & K. D.	2 California Crescent, Ferntree Gully, 3156	8461	161	J519094
4002-2	Murphy, B. J.	Unit 14, 105-117 Torbay Street, Macleod, 3085	9068	573	K482294
5165-6	Nicholson, S.	31 Everett Crescent, Barongapook West, 3249	9206	056	K614171
5244-9	O'Donnell, F. H. & M. J.	40 Gaynor Street, Bacchus Marsh, 3340	8898	201	M474473V
6324-8	O'Hehir, C. M. & R. L.	66 Errington Street, St. Albans, 3021	9381	589	J19622
3363-9	O'Shanassy, T. J. & D. M.	1 Bundeena Avenue, Noble Park, 3174	8798	861	E822440
804-5	Oberin, R. C. & J. R.	8 Kiandra Close, Greensborough, 3088	9320	193	L721330U
5930-3	Oehme, D. K. & G.	34 Maude Street, Glenroy, 3046	8102	819	K478217
5118-5	Offerman, G. L.	104 Wyatt Street, Ocean Grove, 3226	8981	284	H107826
2000-8	Orchard, K. W. & C. A.	17 Whitehaven Street, Wantirna, 3152	8836	315	L696189C
5907-1	Palmer, G. F. & G. P.	28 Anora Crescent, Mulgrave, 3170	8765	110	D952450
281-6	Payne, D. A. & B. M.	7 Toyne Avenue, North Geelong, 3215	8456	801	J696302
4212-7	Peeters, H. F.	17 Keogh Street, Burwood, 3125	5236	162	J111029
3414-0	Penhalluriack, D. C. & S. A.	Lot 72 Carnoustie Drive, Sunbury, 3429	9355	670	K445693
5120-1	Pettingill, S. H. & D. A.				

HL No.	Name	Property Address	Volume	Folio	Mortgage
5932-9	Philipson, D. S.	Unit 4, 170 Nepean Highway, Aspendale, 3195	8970 8970 8970	857 862 868	L700675R
6253-9	Pinney, J. G. & Lochran, M.	36 Powlett Street, Heidelberg, 3084	8995	815	M385109S
1675-8	Pledger, G. B. & R. A.	9 Backous Way, Noble Park, 3174	8306	259	G136044
5034-4	Prendergast, P. J.	10 Clark Street, Swan Hill, 3585	9159	635	K490003
6593-8	Ramsey, P. J. & S. M.	77 Darlington Road, Stawell, 3380	8311	993	N156933E
4568-2	Revell, T. E.	37 William Street, Port Fairy, 3284	5172	354	J951402
6238-0	Rintoule, D. E. & Bond, J. L.	67 Ballarat Road, Hamilton, 3300	8586	418	M287718E
5030-2	Roberts, D. F. & J. A.	4 Basil Court, Bayswater, 3153	8992	635	K357027
6081-4	Roberts, A. C. & M. A.	11 Cullen Street, Kerang, 3579	7591	093	M023704L
1944-8	Robertson, G. J. & M. C.	6 Hirst Street, Blackburn, 3130	8115	976	G607715
5594-7	Rochford, M. T.	18 Deakin Street, Coburg, 3058	5471	047	L090406W
5773-7	Royal, D. R. & S. M.	1 Lambeth Court, Epping, 3076	9277	135	L415528U
5177-1	Ruffin, C. E. & S. J.	20 Cousin Drive, Bayswater, 3153	8796	931	K497985
6453-5	Russell, G. L.	30 The Avenue, Ferntree Gully, 3156	7245	922	M696437E
5829-7	Russell, W. E. & J. E.	27 Kingsford Avenue, Melton South, 3338	8548	413	L465208G
3727-5	Ryan, K. G. & C. I.	16 Tallis Street, Norlane, 3214	8640	433	J358428
6059-0	Ryan, B. L.	33 Fairbrae Avenue, Belmont, 3216	8099	369	L929313Y
5759-6	Sarre, P. R. & I.	1 Elliott Street, Frankston North, 3200	9415	592	L342770T
2326-7	Seater, L. E. & M. A.	Lot 15 Maxted Drive, Newham, 3442	8569	691	G990279
5271-2	Sestokas, J. & Peachey, L.	50 North Road Yallourn North, 3838	6014	769	K592693
4756-3	Shaw, M. D. & H. J.	20 Bolton Street, Spotswood, 3015	4861	193	K80346
3196-3	Sheers, B. G. & K. J.	7 Fuschia Street, Ferntree Gully, 3156	8795	647	H934865
5026-0	Simpson, R. W. & R. A.	26 Glencairn Avenue, Deer Park, 3023	8119	143	K367405
4415-6	Smith, R. D. & L. M.	Lot 1 Murray Road, Yarragon, 3823	9363	283	J822440
6248-9	Soding, B. J.	342 Serpells Road, East Doncaster, 3108	9322	575	M435630L
536-3	Spencer, G. R.	Lot 1 Pinetree Close, Croydon, 3136	8893	404	E475950
4572-4	Sprague, D. C. & H. E.	76 Gracedale Avenue, Bayswater North, 3153	8218	261	K112093
4871-0	Sprague, G. P. & M. N.	8 Rachel Drive, Mooroolbark, 3138	9334	232	K189275
1788-9	Steele, P. C. & G. L.	98 Victoria Road, Northcote, 3070	2152 2297	337 232	G414307

<i>HL No.</i>	<i>Name</i>	<i>Property Address</i>	<i>Volume</i>	<i>Folio</i>	<i>Mortgage</i>
6164-8	Stevenson, R. & D. R.	21 Newlands Street, Crib Point, 3919	9648	967	M342276R
6148-1	Stokes, W. K. & M. T.	9 Howson Close, Endeavour Hills, 3802	9015	850	M226942C
2954-6	Storey, G. L.	26 Stewart Street, Boronia, 3155	8142	232	H740823
5744-8	Thomas, W. J. & L.	49 View Street, Mont Albert, 3127	5442	398	L362956G
5415-5	Toomey, P. J. & K. P.	19 Magdalen Street, Pascoe Vale, 3044	8086	960	K813914
5446-0	Troy, P. M. & C. A.	23 Herbert Street, Avondale Heights, 3034	8142	447	K758552
4765-4	Tudor, K. J.	8 Desmond Street, Moe, 3825	9252	083	K172018
1105-6	Turner, D. J. & S. J.	Lot 49 Marong-Myers Flat Road, Myers Flat, 3556	8953	837	F402421
4148-3	Van Tol, L. & D. L.	33 Charles Green Avenue, Endeavour Hills, 3802	9109	526	J636744
5625-9	Vincent, C. J. & A. T.	13 Arbour Avenue, Belgrave, 3160	9336	238	L242147A
2576-7	Vine, S. J. & B. J.	13 Nash Road, Box Hill South, 3128	8122	343	H218841
5952-7	Wale, D. C.	10 Colchester Court, Somerville, 3912	8997	722	L700674U
2927-2	Walshe, K. J. & D. M.	27 Kent Road, Lalor, 3075	8868	284	H663998
3041-1	Watson, C. R. & L. A.	62 Sharp Street, Yarrowonga, 3730	9361	202	H746060
6424-6	Watts, G. W. & K. M.	62 Glenvale Road, North Ringwood, 3134	8425	040	M622945J
2408-3	Webb, R. G. & G.	44 Henry Crescent, Seaford, 3198	8709	023	H107830
4003-0	White, M. P. & J. M.	101B South Street, Ballarat, 3350	9388	443	J554443
1727-1	White, P. J. & P.	3 Manning Road, Seaford South, 3198	8765	748	G262336
3427-2	Whiteside, G. L.	Lot 2 Queen Street, Koroit, 3282	Deed 637	Book 797	Deed 638 Book 797
2583-3	Whyte, D. G.	Lot 2 Townley Street, Upper Ferntree Gully, 3156	8747	995	H380631
5850-3	Williams, N. D. & K.	405 Lansborough Street, Ballarat, 3350	9682	395	L958146V
2739-1	Williams, K. V. & J. A.	78 Richard Road, Melton, 3336	8372	429	H423957
1783-0	Wilson, D. I. & E.	35 Dunstone Drive, Rosebud, 3939	8963	676	G613581
2877-9	Wilson, P. J. & L. M.	274 Autumn Street, Manifold Heights, 3218	5366	089	H584391
3509-7	Wolfe, M. R. & D. M.	4 Tennyson Avenue, Kilsyth, 3137	8102	641	J205362
5860-2	Wright, M. J.	Unit 13, 44 Alexandra Street, East St Kilda, 3182	9591	135	L584572M
1451-4	Zervaas, H. J. & A. P.	50 Leonard Street, Frankston, 3199	9591	139	F863231
6299-2	Gunnell, K. W. & J.	145 Agars Road, Balliang East, 3340	8663	738	M521449N
4987-4	Holding, M. J.	8 Granthorn Street, Shepparton, 3630	8908	886	K327748
			5390	851	

2. The State Superannuation Board of Victoria will ensure that the mortgages described in the Schedule are transferred to the Emergency Services Superannuation Scheme expeditiously and that all necessary noting and registrations are completed as promptly as possible.

3. The Emergency Services Superannuation Scheme shall be entitled to receive the income from the mortgages described in the Schedule with effect from 1 February 1989.

4. The monetary assets forming the balance of the total value of \$4.8 million shall be payable within 14 days of the date of this Order.

Dated 24 January 1989

Responsible Minister:

R. A. JOLLY

Treasurer

KATHY OUZOUNIS

Acting Clerk of the Executive Council

Audit Act 1958

TREASURY REGULATIONS 1981

The Governor in Council under Regulation 4 of the Treasury Regulations 1981 amends the schedule designating offices the occupants of which shall certify accounts for expenditure in connection with the Divisions mentioned in the Schedule below as follows:

SCHEDULE

Division of the Honourable the Minister for Property and Services

Delete

All previous approvals

Add

Expenditure in connection with salaries and wages and associated costs for the Department of Property and Services.

The Deputy Director-General (Operations), or The Group Personnel Manager or The Deputy Group Personnel Manager, or The Group Finance Manager or the Accountant, or the Assistant Accountant, Department of Property and Services.

Government Printing Office.

The Deputy Director-General (Operations), or the Government Printer, or the Director of Finance or the Financial Accountant, or the Revenue Manager, or the Expenditure Manager, Government Printing Office.

Government Services Division.

The Business Manager Government Services Division, or The Group Finance Manager, or the Accountant, or the Assistant Accountant, Department of Property and Services.

Survey and Mapping Division.

The Corporate Services Manager, or the Finance Manager, Division of Survey and Mapping, or the Group Finance Manager or the Accountant, Department of Property and Services.

Refunds in respect of overpayments received for extracts and certificates of Births, Deaths and Marriages, and Friendly Societies.

The Finance Manager or the Chief Accounting Officer, Registry of Births, Deaths and Marriages.

State Supply Service.

The Manager Accounting and Finance, State Supply Service or, the Group Finance Manager, or the Accountant or the Assistant Accountant, Department of Property and Services.

Land Titles Office.

The Manager of Administrative Services, or the Finance Manager, or Finance Officer Land Titles Office, or the Group Finance Manager or the Accountant, Department of Property and Services.

Property Division.

The Finance Manager, or the Corporate Services Manager, or the Accounts Manager, Property Division, or the Group Finance Manager or the Accountant, Department of Property and Services.

Victoria Government Gazette
Valuer-General's Office.

G 6 8 February 1989 311

All other expenditure from Consolidated Fund or Trust Fund being responsibility of the Minister for Property and Services.

Dated 24 January 1989

Responsible Minister:

R. A. JOLLY

Treasurer

The Corporate Services Manager, or the Finance Officer, Valuer-General's Office, or the Group Finance Manager, or the Accountant or the Assistant Accountant, Department of Property and Services.

The Deputy Director-General (Operations), the Group Finance Manager, or the Accountant, or the Assistant Accountant, Department of Property and Services.

KATHY OUZOUNIS
Acting Clerk of the Executive Council

Land Act 1958

UNUSED ROAD CLOSED

The Governor in Council under section 349 of the *Land Act 1958* and with the consent in writing of the municipality concerned and the adjoining owners closes the following unused road:

MUNICIPAL DISTRICT OF THE SHIRE OF SOUTH GIPPSLAND

DOOMBURRIM—The road in the Parish of Doomburrim shown as Crown Allotment 40A on Certified Plan No. 108571 lodged in the Central Plan Office—(87/1330).

This Order revokes and replaces the Order published in the *Government Gazette* on 2 March 1988—page 529.

Dated 1 February 1989

Responsible Minister:

KAY SETCHES

Minister for Conservation, Forests and Lands

KATHY OUZOUNIS

Acting Clerk of the Executive Council

Crown Land (Reserves) Act 1978

CROWN LANDS TEMPORARILY RESERVED

The Governor in Council under sections 4 and 7 of the *Crown Land (Reserves) Act 1978* temporarily reserves for the purposes mentioned and also excepts from prospecting or from occupation for mining purposes under any miners right the following Crown lands:

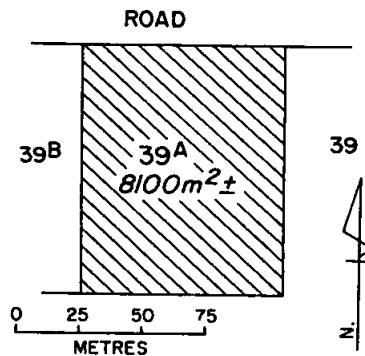
MUNICIPAL DISTRICT OF THE CITY OF BENALLA

BENALLA—Public Purposes (Departmental Depot), 1.587 hectares being Crown Allotment 2c, section F, Parish of Benalla as shown on Certified Plan No. 109203 lodged in the Central Plan Office—(Rs 14019).

MUNICIPAL DISTRICT OF THE SHIRE OF KARKAROOC

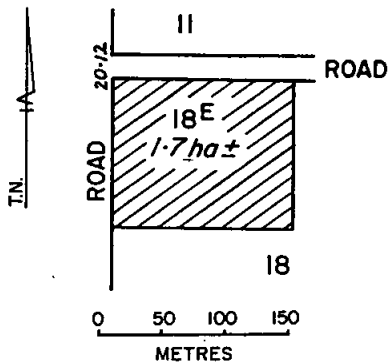
BYANGA—Conservation of an area of natural interest, 8100 square metres, more or less, being

Crown Allotment 39A, Parish of Byanga, as indicated by hatching on plan hereunder—(B745(8)) (Rs 13896).



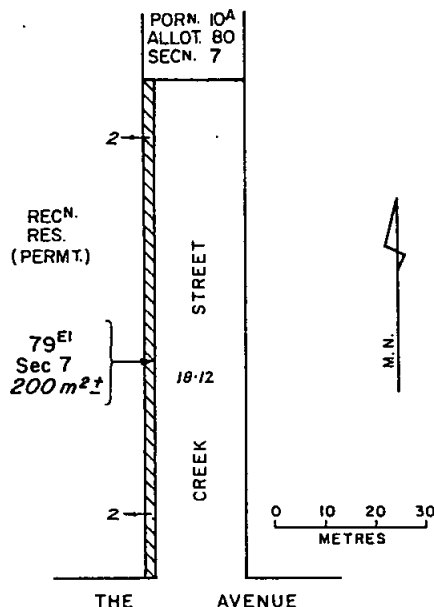
MUNICIPAL DISTRICT OF THE SHIRE OF DIMBOOLA

KENMARE—Conservation of an area of historic interest, 1.7 hectares, more or less, being Crown Allotment 18E, Parish of Kenmare, as indicated by hatching on plan hereunder—(K190(3)) (Rs 4867).



**MUNICIPAL DISTRICT OF THE CITY OF
WILLIAMSTOWN**

CUT-PAW-PAW—Public Recreation, 200 square metres, more or less, being Crown Allotment 79E1, section 7, Parish of Cut-paw-paw as indicated by hatching on plan hereunder—(C345(18)) (Rs 550).



Dated 1 February 1989

Responsible Minister:

KAY SETCHES

Minister for Conservation, Forests and Lands

KATHY OUZOUNIS

Acting Clerk of the Executive Council

Crown Land (Reserves) Act 1978
**CROWN LANDS TEMPORARILY
RESERVED**

The Governor in Council under sections 4 and 7 of the *Crown Land (Reserves) Act 1978* temporarily reserves for the purposes mentioned and also excepts from prospecting or from occupation for mining purposes under any miners right the following Crown lands:

**MUNICIPAL DISTRICT OF THE SHIRE OF
KANIVA**

LAWLOIT—Management of Wildlife, 26.6 hectares, more or less, of land in the Parish of Lawloit shown bordered red on plan marked

Victoria Government Gazette

L/24.1.89 attached to Department of Conservation, Forests and Lands correspondence No. Rs 9354 and being the land described in the Land Conservation Council's Final Recommendation C12 for the Wimmera Area excluding Government roads and the land temporarily reserved as a site for a Public Hall by Order in Council of 1 June 1914—(Rs 9354).

**MUNICIPAL DISTRICT OF THE SHIRE OF
KANIVA**

MAHRONG AND YARRANGOOK—Preservation of Species of Native Plants, 1525 hectares, more or less, of land being Crown Allotment 13A, Parish of Mahrong and Crown Allotments 12A, 14A, 14B and 15B, Parish of Yarrangook as shown bordered red on plans marked Y:25/10/88, Y2:25/10/88, Y3:25/10/88 and M:25/10/88 attached to Department of Conservation, Forests and Lands correspondence No. Rs 14012 and being the lands described in the Land Conservation Council's Final Recommendation F11 for the Wimmera Area—(Rs 14012).

**MUNICIPAL DISTRICT OF THE SHIRE OF
KOWREE**

TOOLONGROOK—Management of Wildlife, 26.2 hectares, more or less, of land in the Parish of Toolongrook shown bordered pink on plan marked T8/12-6-88 attached to Department of Conservation, Forests and Lands correspondence No. Rs 14011 and being part of the land described in the Land Conservation Council's Final Recommendation D53 for the South Western Area, District 2—(Rs 14011).

**MUNICIPAL DISTRICT OF THE SHIRE OF
BUNINYONG**

WARRENHEIP—Preservation of Species of Native Plants, 70 hectares, more or less, of land in the Parish of Warrenheip shown bordered red on plan marked W:30/11/88 attached to Department of Conservation, Forests and Lands correspondence No. C99238 and being the land described in the Land Conservation Council's Final Recommendation G4 for the Ballarat Study Area—(C99238).

Dated 1 February 1989

Responsible Minister:

KAY SETCHES

Minister for Conservation, Forests and Lands

KATHY OUZOUNIS

Acting Clerk of the Executive Council

Crown Land (Reserves) Act 1978
NOTICE OF INTENTION

The Governor in Council under section 10 of the *Crown Land (Reserves) Act 1978* gives notice of intention to revoke the following temporary reservations:

BELFAST—The temporary reservation by Order in Council of 14 September 1943 of 21.87 hectares of land in the Parish of Belfast as a site for Water Supply purposes—(Rs 5451).

BENDOC—The temporary reservation by Order in Council of 9 December 1872 of 2023 square metres of land being Allotment 1, Section G, Township of Bendoc, Parish of Bendoc as a site for Common School purposes—(Rs 6929).

BENDOC—The temporary reservation by Order in Council of 18 May 1874 of 4452 square metres of land being Allotment 2, Section F, and Allotments 1 and 2, Section G, Township of Bendoc, Parish of Bendoc for State School purposes in addition to the site temporarily reserved for Common School purposes by Order of 9 December 1872—(Rs 6929).

DRUMANURE—The temporary reservation by Order in Council of 27 February 1884 of 19.73 hectares of land adjoining Crown Allotment 23, Section A, Parish of Drumanure as a site for affording access to water—(C 60481).

DRUMANURE—The temporary reservation by Order in Council of 23 June 1884 of 29.1 hectares, more or less, of land in the Parish of Drumanure as a site for affording access to water in addition to and adjoining the site temporarily reserved therefor by Order in Council of 27 February 1884 so far only as the portion containing 14 hectares, more or less, as shown bordered red on plan marked D/23.1.89 attached to Department of Conservation, Forests and Lands Correspondence No. C 60481—(C 60481).

EGLINTON—The temporary reservation by Order in Council of 25 January 1870 of 8094 square metres, more or less, of land adjoining Crown Allotment 68A4, Section 8, Parish of Eglinton as a site for Common School purposes—(87.0544).

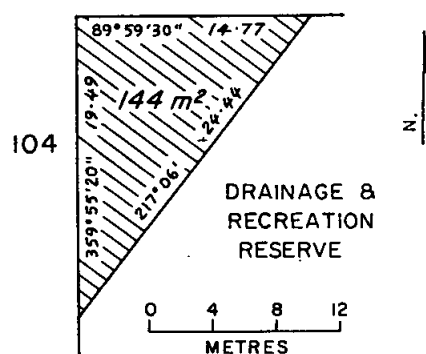
GRACEDALE—The temporary reservation by Order in Council of 3 October 1972 of 2.023 hectares of land in the Parish of Gracedale as a site for public purposes (Preservation of Native Fauna) revoked as to part by Order in Council of 12 October 1982 so far only as the portion containing 259.4 square metres shown as parcel 2 on Road Construction Authority Plan No. SP 16969—(Rs 3939).

LAKE BOLAC—The temporary reservation by Order in Council of 24 June 1867 of 8094 square metres, more or less, of land in the Township of Lake Bolac, Parish of Parupa for Common School purposes—(Rs 7194).

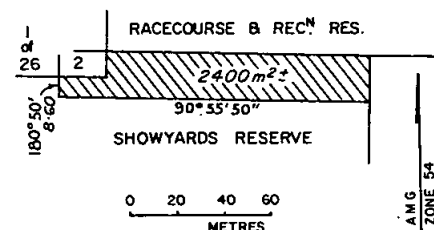
NI NI—The temporary reservation by Order in Council of 15 April 1890 of 4.047 hectares of land adjoining Crown Allotment 131, Parish of Ni Ni as a site for Water Supply purposes in addition to the site temporarily reserved therefor by Order in Council of 7 July 1887—(Rs 14018).

TARRANGINNIE—The temporary reservation by Order in Council of 27 November 1923 of 27.65 hectares of land being Allotment 8A, Parish of Tarranginnie as a site for Water Supply purposes—(Rs 14022).

TOOLAMBA WEST—The temporary reservation by Order in Council of 7 June 1978 of 4993 square metres of land being Crown Allotment 104A, Parish of Toolamba West as a site for public purposes (Drainage and Recreation purposes) so far only as the portion containing 144 square metres as indicated by hatching on plan hereunder—(T201 (10))—(Rs 10478).



WARRACKNABEAL—The temporary reservation by Order in Council of 2 May 1922 of 4.02 hectares of land in the Township of Warracknabeal as a site for Show Yards in addition to and adjoining the site temporarily reserved therefor by Orders in Council of 26 February and 2 April 1889 and 8 September 1892 so far only as the portion containing 2400 square metres, more or less, as indicated by hatching on plan hereunder—(W293 (10))—(Rs 11).



Dated 1 February 1989

Responsible Minister:

KAY SETCHES

Minister for Conservation, Forests and Lands

KATHY OUZOUNIS

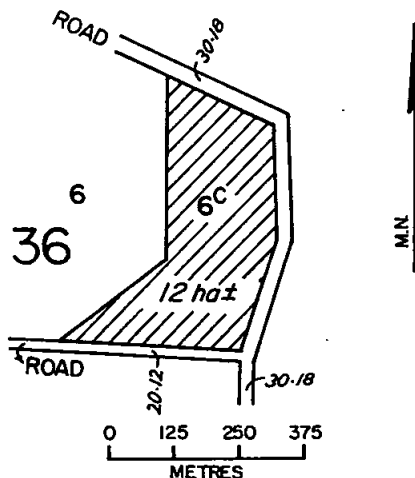
Acting Clerk of the Executive Council

Crown Land (Reserves) Act 1978
**CROWN LANDS PERMANENTLY
RESERVED**

The Governor in Council under sections 4 and 7 of the *Crown Land (Reserves) Act 1978* permanently reserves for the purposes mentioned and also excepts from prospecting or from occupation for mining purposes under any miners right the following Crown lands:

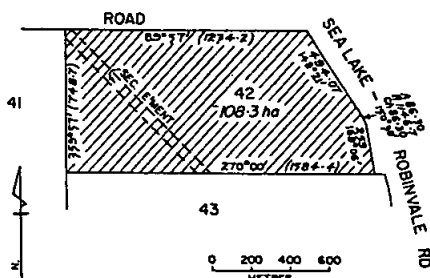
**MUNICIPAL DISTRICT OF THE SHIRE OF
AVON**

BUDGEE BUDGE—Conservation of an area of natural interest, 12 hectares, more or less, being Crown Allotment 6C, section 36, Parish of Budgee Budgee as indicated by hatching on plan hereunder—(B 732 (5)) (Rs 4738).



**MUNICIPAL DISTRICT OF THE SHIRE OF
SWAN HILL**

MANANGATANG—Preservation of species of native plants and Management of Wildlife, 108.3 hectares being Crown Allotment 42, Parish of Manangatang as indicated by hatching on plan hereunder—(M 571 (3)) (Rs 14024).



Dated 1 February 1989

Responsible Minister:

KAY SETCHES

Minister for Conservation, Forests and Lands

KATHY OUZOUNIS

Acting Clerk of the Executive Council

Crown Land (Reserves) Act 1978

**INCORPORATION OF COMMITTEE OF
MANAGEMENT OF THE BLAIRGOWRIE
FORESHORE RESERVE**

The Governor in Council under section 14A (1) of the *Crown Land (Reserves) Act 1978* being satisfied that it is in the public interest to declare to be a corporation the Committee of Management appointed under section 14 (2) of the Act of the land described in the schedule hereunder—

- (a) declares that the Committee of Management shall be a corporation;
- (b) assigns the name "Blairgowrie Foreshore Reserve Committee of Management Incorporated" to the corporation; and

under section 14B (3) of the Act, appoints Roger David Penman to be chairperson of the corporation.

SCHEDULE

NEPEAN—Reserved Crown land in the Parish of Nepean as indicated by red colour on plan marked N/1.12.53 attached to Conservation, Forests and Lands Department correspondence No. Rs 7223 and known as the Blairgowrie Foreshore Reserve.

Dated 1 February 1989

Responsible Minister:

KAY SETCHES

Minister for Conservation, Forests and Lands

KATHY OUZOUNIS

Acting Clerk of the Executive Council

Crown Land (Reserves) Act 1978

**INCORPORATION OF COMMITTEE OF
MANAGEMENT OF KOO WEE RUP
RECREATION RESERVE**

The Governor in Council, under section 14A (1) of the *Crown Land (Reserves) Act 1978*, being satisfied that it is in the public interests to declare to be a corporation the Committee of Management appointed under section 14 (2) of the Act of the land described in the schedule hereunder—

- (a) declares that the Committee of Management shall be a corporation;
- (b) assigns the name "Koo Wee Rup Recreation Reserve Incorporated" to the corporation; and

under section 14B (3) of the Act, appoints Gary King to be Chairman of the corporation.

The land in the Parish of Koo Wee Rup temporarily reserved as a site for Public Recreation by Order in Council of 31 March 1905—(Rs 658).

Dated 1 February 1989

Responsible Minister:

KAY SETCHES

Minister for Conservation, Forests and Lands

KATHY OUZOUNIS

Acting Clerk of the Executive Council

Land Act 1958

UNUSED ROADS CLOSED

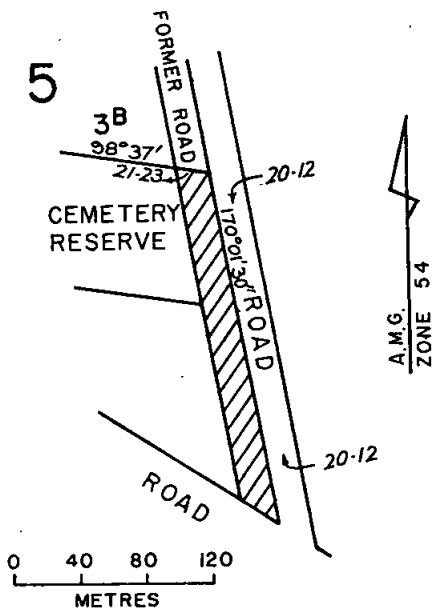
The Governor in Council under section 349 of the *Land Act 1958* and with the consents in writing of the municipalities concerned and the adjoining owners closes the following unused roads:

MUNICIPAL DISTRICT OF THE CITY OF MOE

MOE—The road in the Parish of Moe shown as Crown Allotment 11A, section 1, on Certified Plan No. 108751 lodged in the Central Plan Office—(L10-3314).

MUNICIPAL DISTRICT OF THE SHIRE OF GLENELG

SANDFORD—The road in the Parish of Sandford shown by hatching on plan hereunder—(S 234 (1)) (C79758).



MUNICIPAL DISTRICT OF THE SHIRE OF TAMBO

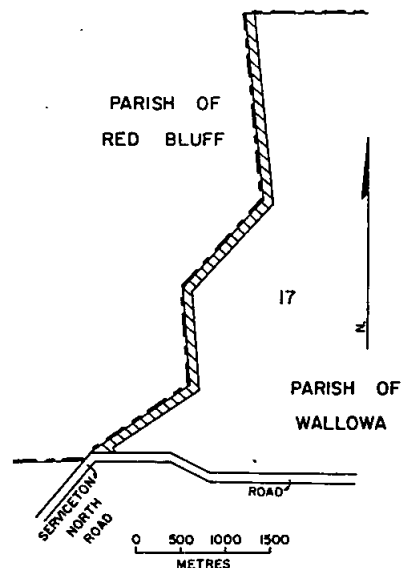
BUMBERRAH—The road in the Parish of Bumberrah shown as Crown Allotment 86C, on Certified Plan No. 108476 lodged in the Central Plan Office—(L9-921).

MUNICIPAL DISTRICT OF THE SHIRE OF CRESWICK

CRESWICK—The road in the Parish of Creswick shown as Crown Allotment 7A, section 16 on Certified Plan No. 109009 lodged in the Central Plan Office—(87/0517).

MUNICIPAL DISTRICT OF THE SHIRE OF KANIVA

WALLOWA—The road in the Parish of Wallowa shown by hatching on plan hereunder—(W 434 (A)) (L4-4805).



MUNICIPAL DISTRICT OF THE SHIRE OF ARAPILES

WONWONDAH—The road in the Parish of Wonwondah shown as Crown Allotment 3B on Certified Plan No. 109236 lodged in the Central Plan Office—(L4-1573).

Dated 1 February 1989

Responsible Minister:

KAY SETCHES

Minister for Conservation, Forests and Lands

KATHY OUZOUNIS

Acting Clerk of the Executive Council

316 G 6 8 February 1989

Public Account Act 1958
**APPROVAL OF ISSUE OUT OF
CONSOLIDATED FUND FOR
EXPENDITURE ASSOCIATED WITH THE
VACCINATION PROGRAM**

The Governor in Council under section 4 (3) of the *Public Account Act 1958*, approves for the purposes of funding expenditure associated with the Vaccination Program the issue by the Treasurer out of the Consolidated Fund of \$1 765 000 being moneys made available for those purposes by the Commonwealth of Australia and required to be expended pursuant to an arrangement between the Commonwealth of Australia and the State of Victoria.

Dated 1 February 1989

Responsible Minister:

R. A. JOLLY
Treasurer

KATHY OUZOUNIS
Acting Clerk of the Executive Council

Public Account Act 1958
**APPROVAL OF ISSUE OUT OF
CONSOLIDATED FUND FOR
EXPENDITURE ASSOCIATED WITH THE
HOME DIALYSIS PROGRAM**

The Governor in Council under section 4 (3) of the *Public Account Act 1958*, approves for the purposes of funding expenditure associated with the Home Dialysis Program, the issue by the Treasurer out of the Consolidated Fund of \$2 413 000 being moneys made available for those purposes by the Commonwealth of Australia and required to be expended pursuant to an arrangement between the Commonwealth of Australia and the State of Victoria.

Dated 1 February 1989

Responsible Minister:

R. A. JOLLY
Treasurer

KATHY OUZOUNIS
Acting Clerk of the Executive Council

**TRANSPORT SUPERANNUATION ACT
1988**

The Governor in Council pursuant to section 25 (1) of the *Transport Superannuation Act 1988* and on the recommendation of the Treasurer specifies \$100 000 as the value of monetary assets of the State Superannuation Fund of Victoria to be transferred by cheque to the Transport Superannuation Board within 7 days.

Dated 24 January 1989

Responsible Minister:

R. A. JOLLY
Treasurer

KATHY OUZOUNIS
Acting Clerk of the Executive Council

Victoria Government Gazette

STAMPS ACT 1958

The Governor in Council, on the recommendation of the Treasurer, under section 111D of the *Stamps Act 1958* declares the Australian Friendly Society (Registered No. AI-68) to be an "Approved Insurer" for the purposes of Subdivision (11A) of Division 3 of Part II of the *Stamps Act 1958*.

Dated 9 August 1988

Responsible Minister

R. A. JOLLY
Treasurer

LAWRENCE A. FISHER
Clerk of the Executive Council

The Constitution Act Amendment Act 1958

**APPROVAL OF CONFERRAL OF
FUNCTIONS**

The Governor in Council under section 144D (1) (b) of the *Constitution Act Amendment Act 1958* approves the conferral of the following functions on the Electoral Commissioner subject to the following terms and conditions:

Functions

To conduct elections for or on behalf of the Hospitals Superannuation Board, the Victorian Public Service Association and the State Electricity Commission.

Terms and Conditions

(1) Each Agency must pay all material costs associated with the conduct of the election including printing and postage.

(2) Each Agency must reimburse the Electoral Commissioner the cost of salaries paid to State Electoral Office officers and any persons employed by the Electoral Commissioner to conduct the election.

Dated 1 February 1989

Responsible Minister:

R. W. WALSH
Minister for Property and Services

KATHY OUZOUNIS
Acting Clerk of the Executive Council

Local Government Act 1958

**Variation of Separate Rate
CITY OF HAWTHORN**

The Governor in Council acting under section 290 (4A) of the *Local Government Act 1958* varies a separate rate made by the Council of the City of Hawthorn on 3 November 1976 for the purpose of providing off-street parking facilities for the West Hawthorn Shopping Centre by striking out any references to the property described as 2 Roche Street, West Hawthorn and by reducing the amount payable by the property

Victoria Government Gazette

described as 132 Burwood Road, West Hawthorn from 12.06 cents in the dollar to 0.963 cents in the dollar.

Dated 7 February 1989

Responsible Minister:

ANDREW McCUTCHEON

Minister for Local Government

KATHY OUZOUNIS

Acting Clerk of the Executive Council

Drainage Areas Act 1958

NOTICE OF APPROVAL OF SPECIAL
MAINTENANCE CHARGE

Notice is given that the Governor in Council acting under section 36 of the *Drainage Areas Act 1958* has approved a special maintenance charge and estimate for the Eumeralla Drainage Area for the year ending 30 September 1989 made by the Council of the Shire of Minhamite.

Dated 7 February 1989

Responsible Minister:

ANDREW McCUTCHEON

Minister for Local Government

KATHY OUZOUNIS

Acting Clerk of the Executive Council

*Water and Sewerage Authorities (Restructuring)
Act 1983*

Water Act 1958

WESTERNPORT WATER BOARD

Site of Pipeline and Granting of Easement
Approved

The Governor in Council, under the provisions of the *Water and Sewerage Authorities (Restructuring) Act 1983* and the *Water Act 1958* approves of the Site of an overflow pipeline as shown in red and the granting of an associated easement as shown in blue on the accompanying plan (Corr. No. 002685/132).

Dated 20 December 1988

Responsible Minister:

RONALD WILLIAM WALSH

Minister for Water Resources

KATHY OUZOUNIS

Acting Clerk of the Executive Council

*Water and Sewerage Authorities (Restructuring)
Act 1983*

*Mildura Irrigation Trusts and Sunraysia Water
Board Act 1958*

SUNRAYSIA WATER BOARD

Annexation to the Sunraysia Urban District

The Governor in Council under the provisions of the *Water and Sewerage Authorities (Restructuring) Act 1983*, and the *Mildura*

G 6 8 February 1989 317

Irrigation Trusts and Sunraysia Water Board Act 1958, directs that the lands shown by pink colour on the plans marked "A", "B" and "C" shall be annexed to the Sunraysia Urban District of the Sunraysia Water Board (Corr. No. 007583/55).

Dated 6 December 1988

Responsible Minister:

RONALD WILLIAM WALSH

Minister for Water Resources

KATHY OUZOUNIS

Acting Clerk of the Executive Council

*Water and Sewerage Authorities (Restructuring)
Act 1983*

Water Act 1958

SKIPTON WATER BOARD

Extension of Skipton Urban District Approved

The Governor in Council under the provisions of the *Water and Sewerage Authorities (Restructuring) Act 1983* and the *Water Act 1958* approves of the extension to the Skipton Urban District by the area bounded by red colour on the accompanying plan (Corr. No. 2179/24).

Dated 20 December 1988

Responsible Minister:

RONALD WILLIAM WALSH

Minister for Water Resources

KATHY OUZOUNIS

Acting Clerk of the Executive Council

TENDERS

MINISTRY OF HOUSING AND CONSTRUCTION—VICTORIA

Major Works Tenders are invited for the purposes indicated hereunder and must be forwarded in the Ministry's coloured envelope and endorsed "Major Works Tender for".

The tender must either be—

lodged by hand in the box marked "Tenders" on First Floor, 2 Treasury Place, Melbourne, received by mail.

received by facsimile machine on (03) 651 1738 and immediately confirmed by mail on the Ministry's Tender Form.

No tender will be considered if received later than 2.00 p.m. on the closing date indicated hereunder for that work, or received by any other means.

Note: Telex and telegram tenders are no longer accepted. Tenders received by a mail delivery after the closing date and time are no longer accepted.

Tender documents are available from the Contracts Office, Western End, Ground Floor, 2 Treasury Place, Melbourne and where indicated at the Provincial Works Office.

Enquiries: Telephone (03) 651 2453/4.

Wednesday, 15 February 1989

BERWICK LODGE—Structural steel works, Primary School.

BONBEACH—Internal and external repairs and painting, Primary School.

CAMBERWELL—Alterations and additions to staff/administration and classrooms, High School.

HOLMESGLEN—Intruder detection system, Block D2—College of TAFE.

LILYDALE—Construction of gallery between existing relocatables, School Support Centre.

MELBOURNE—Telecommunications intercept facility, 412 St. Kilda Road, Police and Emergency Services.

Note: Closing date has been extended by two weeks.

Wednesday, 22 February 1989

BERWICK LODGE—Installation of brickwork, Primary School.

BERWICK LODGE—Manufacture and erect roof trusses, Primary School.

FAIRFIELD—Upgrade of fire and general water service, Fairlea Womens' Prison.

GOLDEN SQUARE—External and internal repairs and painting, Primary School. (W.O. Bendigo).

Victoria Government Gazette

MELTON—Intruder detection system, Western Institute—T.A.F.E.

Wednesday, 1 March 1989

PORT MELBOURNE—Maintenance upgrade, Primary School.

WODONGA—Intruder detection system, Stage 2B, Institute of Tertiary Education.

BARRY PULLEN

Minister for Housing and Construction

Ministry of Housing and Construction
Melbourne, 31 January 1989

STATE TENDER BOARD, VICTORIA

Schedule No. 1/58

Tender for the Supply and Delivery of Motor Vehicles (Passenger)

Advertisement

Tenders will be received until eight-thirty a.m. on Friday, 3 March 1989 for the supply and delivery of Motor Vehicles (Passenger) to the Government of Victoria. The contract period will be for twelve months from 1 May 1989 to 30 April 1990.

Tender documents may be obtained from:

The Secretary to the Tender Board, 3rd Floor, 49 Spring Street, Melbourne, Vic., 3000
Telephone No. 651 3266.

Tenders enclosed in the envelope provided, must be deposited in the tender-box at the Tender Board Offices, 3rd Floor, 49 Spring Street, Melbourne, 3000, or if sent by post, postage must be prepaid and the tenders addressed to the Chairman of the Tender Board, Tender Board Offices, 49 Spring Street, Melbourne, 3000, which offices they must reach not later than by first post on the date of closing of tenders. Under no circumstances will tender details be accepted by telephone.

J. M. PAWSON

Secretary to the Tender Board

PRIVATE
ADVERTISEMENTS

VGPO
66 - 112 Macaulay Road North Melbourne
Expressions of Interest

Expressions of interest are invited for the bulk purchase of a wide range of popular and attractive VGPO publications covering such topics as:

General Interest
Law
Business
Government information
Agriculture/ Horticulture/ Botany
Nature and Wildlife
Victorian History
Victorian Parliament
Recreation
Education

Offers may be made for full or part lots.

A catalogue listing of all publications is available from VGPO by telephoning (03) 320 0211. Sample publications may be inspected at the North Melbourne address.

Expressions of interest are also invited for the purchase of a wide range of stationery items including:

Blotting Desk Pads
Hard cover exercise books
Ruled white cards
Envelopes
Dividers
Phone message pads
Cashbooks
Copy Paper

Offers may be made for full or part lots. Expressions of interest must be submitted by no later than: 10 March 1989 to the Government Printer, P.O. Box 203, North Melbourne 3051.

320 G 6 8 February 1989

Planning and Environment Act 1987
BERWICK PLANNING SCHEME
Notice of Amendment
Amendment No. L2

The City of Berwick has prepared Amendment No. L2 to the Local Section of the Berwick Planning Scheme.

The amendment proposes to reserve land on the south side of Maramba Drive, opposite its intersection with Anaconda Road for Proposed Public Purposes—Primary School.

The amendment can be inspected at City of Berwick Municipal Offices, Magid Drive, Fountain Gate; the Ministry for Planning and Environment, Ground Floor, The Olderfleet Buildings, 477 Collins Street, Melbourne; the Ministry for Planning and Environment, Metropolitan South and Westernport Region, 33–39 High Street, Cranbourne.

Submissions about the amendment must be sent to the Town Clerk, City of Berwick, P.O. Box 200, Berwick 3806, by 10 March 1989.

P. J. NORTHEAST
City Manager

4156

Planning and Environment Act 1987
METROPOLITAN REGION PLANNING SCHEMES

Notice of Amendment
Amendment R35

The City of Berwick has prepared Amendment R35 to the Regional Section of all planning schemes in the metropolitan region.

The amendment proposes to permit both swimming pools and external spas to be as of right providing they are erected in accordance with Council's setback requirements.

The amendment can be inspected at City of Berwick Municipal Offices, Magid Drive, Fountain Gate; the Ministry for Planning and Environment, Ground Floor, The Olderfleet Buildings, 477 Collins Street, Melbourne; the Ministry for Planning and Environment, Metropolitan South and Westernport Region, 33–39 High Street, Cranbourne; and at the offices of each municipality within the metropolitan region.

Submissions about the amendment must be sent to the Town Clerk, City of Berwick, P.O. Box 200, Berwick 3806, by 10 March 1989.

P. J. NORTHEAST
City Manager

4157

Victoria Government Gazette

Planning and Environment Act 1987
METROPOLITAN REGION PLANNING SCHEMES

Notice of Amendment
Amendment No. R35

The City of Berwick has prepared Amendment R35 to the Regional Section of all Planning Schemes in the Metropolitan Region.

The amendment proposes to permit both swimming pools and external spas to be as of right providing they are erected in accordance with Council's setback requirements.

The amendment can be inspected at City of Berwick, Municipal Offices, Magid Drive, Fountain Gate; the Ministry for Planning and Environment, Ground Floor, The Olderfleet Buildings, 477 Collins Street, Melbourne; the Ministry for Planning and Environment, Metropolitan South and Westernport Region, 33–39 High Street, Cranbourne, and at the offices of each municipality within the metropolitan region.

Submissions about the amendment must be sent to the Town Clerk, City of Berwick, P.O. Box 200, Berwick, by 10 March 1989.

P. J. NORTHEAST
City Manager

4133

Planning and Environment Act 1987
NOTICE OF AMENDMENT TO A PLANNING SCHEME

The City of Echuca has prepared Amendment No. L3 to the Echuca Planning Scheme.

The amendment affects land at the old sewerage farm located on the south west corner of the Murray Valley Highway and Terricks Road, Echuca.

The amendment proposes to change the planning scheme by rezoning part crown allotment 46A, Parish of Wharparilla, County of Gunbower, from Public Purpose (Existing) Reserve, vested in the Echuca Water Board, to Reserved Residential Zone.

The amendment can be inspected at the City Offices, cnr. Hare and Heygarth Streets, Echuca, the office of the Loddon-Campaspe Regional Planning Authority, 391 Hargreaves Street, Bendigo, and at the office of the Ministry for Planning and Environment (Plan Inspection Section), The Olderfleet Buildings, 477 Collins Street, Melbourne.

Submissions about the amendment must be sent to the Town Clerk, City of Echuca, P.O. Box 35, Echuca by 16 March 1989.

K. F. McCARTNEY
Chief Executive Officer

4153

Planning and Environment Act 1987

BERWICK PLANNING SCHEME

Notice of Amendment

Amendment No. L2

The City of Berwick has prepared Amendment L2 to the Local Section of the Berwick Planning Scheme.

The amendment proposes to reserve land on the south side of Maramba Drive, opposite its intersection with Anaconda Road for Proposed Public Purposes—Primary School.

The amendment can be inspected at City of Berwick, Municipal Offices, Magid Drive, Fountain Gate; the Ministry for Planning and Environment, Ground Floor, The Olderfleet Buildings, 477 Collins Street, Melbourne; the Ministry for Planning and Environment, Metropolitan South and Westernport Region, 33–39 High Street, Cranbourne.

Submissions about the amendment must be sent to the Town Clerk, City of Berwick, P.O. Box 200, Berwick, by 10 March 1989.

4132 P. J. NORTHEAST
City Manager

The amendment affects land at the old sewerage farm located on the south west corner of the Murray Valley Highway and Terricks Road, Echuca.

The amendment proposes to change the planning scheme by rezoning part Crown Allotments 1, 1A, 2, 3, 4, 4A, 5, 6, 7, 8, and 46A, Parish of Wharparilla, County of Gunbower, commonly known as 43–99 Murray Valley Highway, Echuca, from Public Purpose (Existing) Reserve, vested in the Echuca Water Board, to Service Commercial Zone.

The amendment can be inspected at the City Offices, cnr. Hare and Heygarth Streets, Echuca, the office of the Loddon-Campaspe Regional Planning Authority, 391 Hargreaves Street, Bendigo, and at the office of the Ministry for Planning and Environment (Plan Inspection Section), The Olderfleet Buildings, 477 Collins Street, Melbourne.

Submissions about the amendment must be sent to the Town Clerk, City of Echuca, P.O. Box 35, Echuca by 16 March 1989.

4152 K. F. McCARTNEY
Chief Executive Officer

Planning and Environment Act 1987

SHIRE OF FLINDERS

Notice of Amendment to a Planning Scheme

The Shire of Flinders has prepared Amendment No. L25 to the Flinders Planning Scheme.

The Amendment proposes to change the Planning Scheme by amending the provisions relating to the setback of buildings from side boundaries, and the building height and roof pitch of a house.

The amendment can be inspected at the Shire of Flinders Municipal Offices, Boneo Road, Rosebud; Regional Office, Ministry for Planning and Environment, 33 High Street, Cranbourne; Ministry for Planning and Environment, The Olderfleet Buildings, 477 Collins Street, Melbourne.

Submissions about this Amendment must be sent to the Chief Executive, Shire of Flinders, P.O. Box 1000, Rosebud, by 3 March 1989.
Dated 25 January 1989

4131 IAN MORRIS
Manager—Planning and Environment

Local Government Act

CITY OF NEWTOWN

Road Discontinuance Notice

The Council of the City of Newtown having done all those things required by section 528 (2) of the above Act to be done prior to the making of the resolution mentioned hereunder and having formed the opinion that the road hereinafter mentioned is not reasonably required as a road for public use the said Council of the City of Newtown pursuant to the power given to it by section 528 (2) of the said Act at its ordinary meeting on 25 January 1989 resolved and directed:

- (a) that a 1.68 metre wide unnamed lane running southerly from College Court to Upper Skene Street being part of Crown Portion 4 Section 10 Parish of Moorpanyal and which road is shown hatched and cross hatched on the plan hereunder, shall be discontinued.
- (b) that notwithstanding such discontinuance Geelong and District Water Board shall continue to have and possess the same right title power authority or interest in or in relation to that part of the land shown cross hatched as it had or possessed prior to such discontinuance with respect to any drains or pipes laid or constructed in on or over such land for the purposes of drainage and sewerage.

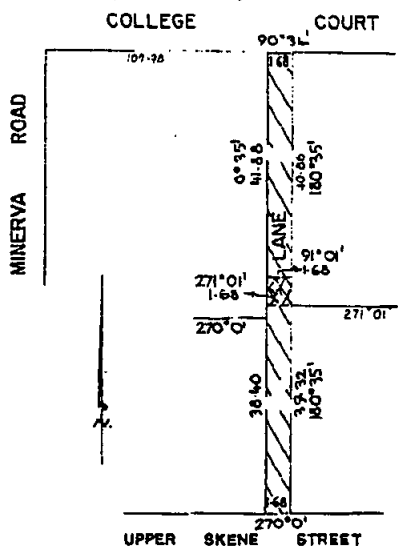
Planning and Environment Act 1987

NOTICE OF AMENDMENT TO A PLANNING SCHEME

The City of Echuca has prepared Amendment No. L2 to the Echuca Planning Scheme.

322 G 6 8 February 1989

- (c) that subject to the right title power authority or interest of such Authority the land in the said lane shall vest in the Municipality to be retained by it until it is sold by private treaty.



D. D SMITH
Town Clerk

4151

Planning and Environment Act 1987
PRAHRAN PLANNING SCHEME

Notice of Amendment to a Planning Scheme
Amendment L1

The City of Prahran has prepared Amendment No. L1 to the Prahran Planning Scheme.

The amendment affects part of the land known as 2 Luxton Road, South Yarra, which was formerly known as Hawksburn Railway Lot 3.

The amendment proposes to change the Planning Scheme by deleting the existing Railways Reservation and rezoning the land Residential C.

The amendment can be inspected at the Offices of the City of Prahran, Urban Planning Division, 1st Floor, Municipal Building, cnr. Greville and Chapel Streets, Prahran; the Ministry for Planning and Environment, Ground Floor, The Olderfleet Buildings, 477 Collins Street, Melbourne.

Submissions about the amendment must be sent to the City Engineer, City of Prahran, P.O. Box 21, Prahran 3181 by 8 March 1989.

Dated 1 February 1989

I. G. W. MacDONALD
City Engineer

4106

Victoria Government Gazette

Planning and Environment Act 1987
NOTICE OF AMENDMENT TO A PLANNING SCHEME

The City of Prahran has prepared Amendment No. L2 to the Prahran Planning Scheme.

The amendment affects land at 41-47 Charles Street, Prahran.

The amendment proposes to change the Planning Scheme by deleting the existing Light Industrial zoning and rezoning the land to Residential C.

The amendment can be inspected at the Offices of the City of Prahran, Urban Planning Division, 1st Floor, Municipal Building, cnr. Greville and Chapel Streets, Prahran; the Ministry for Planning and Environment, Ground Floor, The Olderfleet Buildings, 477 Collins Street, Melbourne.

Submissions about the amendment must be sent to the City Engineer, City of Prahran, P.O. Box 21, Prahran 3181 by 8 March 1989.

Dated 1 February 1989

G. W. MacDONALD
City Engineer

4107

Planning and Environment Act 1987
NOTICE OF AMENDMENT TO THE GEELONG REGIONAL PLANNING SCHEME

Amendment No. R8

The Geelong Regional Commission has prepared Amendment No. R8 to the Geelong Regional Planning Scheme.

The Amendment proposes to change the Regional Section of the Planning Scheme by:

Item 1—rezoning of a number of pieces of land which abut the Proposed Freeway Reservation in Waurin Ponds, Highton and Bell Post Hill to Proposed Freeway Reservation.

Item 2—rezoning land known as the Colville Site situated at No. 222 Anakie Road, Bell Park, from District Business zone to part Local Business zone and part Service Business zone.

The Amendment can be inspected at Geelong Regional Commission Fifth Floor, State Government Offices, Cnr Fenwick and Lt Malop Streets, Geelong 3220; Ministry for Planning and Environment, The Olderfleet Buildings, 477 Collins Street, Melbourne 3000; the offices of the Shire of Corio; the Shire of Barrabool.

Submissions about the Amendment must be sent to the Secretary, Geelong Regional Commission, P.O. Box 770, Geelong 3220, by Wednesday, 22 February 1989.

G. R. Cowling
Secretary
Geelong Regional Commission

4134

Planning and Environment Act
**NOTICE OF AMENDMENT TO A
PLANNING SCHEME**

The Shire of Bacchus Marsh has prepared Amendment No. L9 to the Bacchus Marsh Planning Scheme.

The amendment affects land—

- (a) Various parcels of land in the Parishes of Coimadai and Merrimu being:

Parish of Coimadai—Crown Allotments 4A (part), 5 (part), 11 (part), 14 (part), 21E, 21H, 74, 75, 76, 76A, 76B, 80, 83 (part), 84 (part), 86, 87, an undefined parcel of Crown land located west of C.A. 21E, south of C.A. 18B (excluding the road reserve abutting C.A. 18B), east of Coimadai Creek and north of parish boundary and includes enclosed road reserves;

Parish of Merrimu—Crown Allotments 93 (part), 14B (part) and 22 (part),

where it is proposed to rezone this land from Rural A to Existing Public Purposes—Rural Water Commission in the vicinity of Lake Merrimu to indicate land under the Commission's control:

- (b) being part of Crown Allotments 42, 43, 44, 45, 46, 47 and 48, Section 25, and part of Crown Portion 13, Township of Bacchus Marsh, Parish of Korkuperrimul, located west of Bacchus Marsh—Gisborne Road between Masons Lane and Holts Lane;
defined on L.P. 209881 (Johansen Place), L.P. 132373 (Sheldon Avenue, Morrison Drive and McLeod Drive), L.P. 132374 (Morrison Drive, Hobler Place and Darke Court), L.P. 132375 (Wittick Street and Albert Street),

and which is to be rezoned from Reserved Residential to Residential A to indicate existing development:

- (c) being Lot 24 of L.P. 126596 located at the east end of Leila Court which is to be rezoned from Rural B to Residential A for residential development purposes;
- (d) being part of Crown Portion 13, Township of Bacchus Marsh, Parish of Korkuperrimul located immediately east of Lot 4, L.P. 20037 and being on the north side of Masons Lane east of Young Street projection, which is to be rezoned from Rural B to Residential A to reflect the residential use of this land;
- (e) being shown as Reserve for Municipal Purposes on L.P. 120912 and being located at the east end of Barbara Court;
being part of Lot 25, L.P. 58849, located on the west side of Lidgett Street between

Anderson Street and Patterson Street projection; and

being part of the Reserve for Drainage, Sewerage and Recreation Purposes shown on L.P. 113989, and located on the east side of White Avenue, Bacchus Marsh,

which is to be re-zoned from Public Open Space to Residential A to enable excess land to be utilised for residential purposes:

- (f) being described on Conveyance Memorial 235, Book 648 and being the former site of the ambulance station at 34–36 Grant Street, Bacchus Marsh from Existing Public Purposes—Ballarat and District Ambulance Service to Residential A to reflect the existing use of the site since the relocation of the ambulance station;
- (g) being the site of Historic Building—Millbank at 37–41 Grant Street, Bacchus Marsh being Lot 1 of L.P. 213696L (to concur with the title boundary of this site), and indicate the relevant "background" Residential A zoning of the land defined on L.P. 213696L;
- (h) being the northern portion of Lot 6, L.P. 72384 and being located on the north side of Albert Street, Darley at the rear of the existing Commercial Local zone near Bacchus Marsh—Gisborne Road which is to be rezoned from Rural A to Commercial Local zoning to facilitate development with the abutting commercial properties;
- (i) being C.As 2, 3, 5, 6, 7, 8, 9 and 10, Section 5 and C.A. 2, Section 6, Township of Bacchus Marsh, Parish of Korkuperrimul located between Victoria Street and Albert Street between Bourke Street (west side) and Cain Street projection which is to be rezoned from Rural B to Reserved Residential to facilitate residential development;
- (j) land being part of C.A. 10, Parish of Merrimu and defined on Title Vol. 9254, Folio 117, owned by P. & M. Shea, located on the east side of Lerderberg River Road north of Goodmans Creek and for which a "site specific" ordinance amendment is proposed to permit the excision of a site containing a dwelling for a member of the landowner's family;
- (k) being described on Deed of Conveyance No. 951, Book 846 located at the north-west corner of Somerton Court and Bacchus Marsh—Gisborne Road and for which a "site specific" ordinance amendment is proposed to permit the use of this Reserved Residential zoned site for timber yard and hardware sales purposes;

- (l) being lot 2, L.P. 133216 owned by E. & G. Dellios located on the north side of the Avenue of Honour east of Broadlands Bridge for which a "site specific" ordinance amendment is proposed to permit the excision of a site containing a dwelling for a member of the landowner's family;
- (m) being part of Crown Allotment C1, Section 9, Parish of Parwan located at the west end of Smiths Road and for which a "site specific" subdivision provision in the Planning Scheme Ordinance is to be deleted.

The amendment can be inspected at the Shire Offices, Shire of Bacchus Marsh, 197 Main Street, Bacchus Marsh 3340 and the Ministry for Planning and Environment (Plan Inspection Section), The Olderfleet Buildings, 477 Collins Street, Melbourne 3000.

Submissions about the amendment must be sent to the Shire Secretary, Shire of Bacchus Marsh, P.O. Box 216, Bacchus Marsh 3340 by 15 March 1989.

Dated 20 January 1989

D. L. MURPHY
Shire Engineer

4111

SHIRE OF BALLAN

Pursuant to the provisions of sections 207 and 207A of the *Water Act* 1958, notice is hereby given to owners of tenements in the undermentioned streets and the properties hereunder described in the Ballan, Gordon-Mt. Egerton and Blackwood Urban Districts and the Gordon-Mt. Egerton Rural District and the private streets, lanes, courts and alleys opening thereto:

Gillespies Lane—Crown Allotments 8, 9, 12, 13, 14, 15, 16, 17, 25, 26, 27, 28, 29, 32 and 33 of section 3 of Parish of Gorong.

Jopling Street/Bank Street—Lots 1 and 2 of Crown Allotment 1, section 41; Crown Allotment 5 of section 1; Crown Allotment 10 of Section H; Lots 10, 11 and 12 of Crown Allotments 1 to 5 of section J, of Township of Ballan.

Crook Court—Lots 12, 13, 14, 15, 16, 17, 18, 19, 20, 21, 22 and 23 in Crown Allotments 9, 10, 11, 18 and 19 of section 2 of Parish of Gorong.

Edols Street—Lots 10, 11, 12 and 13 in part of Crown Allotments 4, 5, 6 and 7 of section 21 of Township of Ballan.

Old Geelong-Ballan Road—Lots 7, 8, 9, 10 and 11 in Crown Allotments 9, 10, 11, 18 and 19 of Section 2 of Parish of Gorong; Crown Allotments 14, 15, 16 and 17 of section 2 of Parish of Gorong.

Flack Street—Crown Allotment 27, Part Crown Allotments 28 and 29 of section 6 of Parish of Gorong; Lot 2 of L.P. 143941 in Crown Allotments 3 and 5 of section C of Township of Ballan; Crown Allotment 1 of section C of Township of Ballan; Crown Allotments 22 to 26 of section 6 of Parish of Gorong.

Steiglitz Street—Crown Allotment 1 and Part Crown Allotment 3 of section 15 of Township of Ballan.

Stanley Street—Crown Allotments 8c and 8g of Section 12A, Township of Gordon.

Brougham Street—Lot 1 of Part Crown Allotment 14b, 14c and 14d of section 11 of Parish of Kerit Bareet.

Lyndhurst Street—Crown Allotment 2 of section 11; Crown Allotments 5a and 5b of section 10; Crown Allotments 1 and 2 of section 8 and Crown Allotments 1 and 2 of section 2, Gordon.

Main Street—Crown Allotments 6 and 7 and Crown Allotments 15, 16, 17 and 18 of section 25 of Township of Gordon.

Gosling Street—Lots 3, 4, 5, 6 and 7 in Crown Allotment 1 of section 41 of Township of Ballan.

Wall Street—Crown Allotments 16c and 16d of section 1 of Parish of Blackwood.

The main pipe in the said streets to serve the said properties being laid down, the owners of all tenements situated as above are hereby required, on or before 28 February 1989, to cause proper pipes and stop cocks to be laid so as to supply water within such tenements from main pipe.

D. G. CAREY
Shire Secretary
Shire of Ballan

4112

Planning and Environment Act 1987 NOTICE OF AMENDMENT TO A PLANNING SCHEME

The Shire of Cranbourne has prepared Amendment No. L15 to the Cranbourne Planning Scheme, Local Section, Chapter 1, Metropolitan Region.

The amendment affects land at Monahans Road, Cranbourne.

The amendment proposes to extinguish drainage and sewerage easements on part Crown Portion 7 and part Crown Portion 8, Parish of Lyndhurst, Monahans Road, Cranbourne.

The amendment and a plan showing the easements proposed to be extinguished can be inspected at the Shire Offices, Shire of Cranbourne, Sladen Street, Cranbourne and the offices of the Ministry for Planning and Environment, 1st Floor, 33-39 High Street, Cranbourne and the Ground Floor, The

Victoria Government Gazette

Olderfleet Buildings, 477 Collins Street,
Melbourne.

Submissions about the amendment must be
sent to the Shire of Cranbourne, Sladen Street,
Cranbourne, by 1 March 1989.

4154

P. KRSTIC
Town Planner

Planning and Environment Act 1987
**NOTICE OF AMENDMENT TO A
PLANNING SCHEME**

The Shire of Hampden has prepared
Amendment No. L2 to the Hampden Planning
Scheme.

The amendment affects land south-west and
south-east of the Terang Township fronting parts
of Bend Road and Peterborough Road
respectively; land south of the Camperdown
Township adjacent to Frederick Street; and parts
of the Foxhow Township.

The amendment proposes to change the
Planning Scheme by:

1. The definition of two new zones, "Light
Industrial" and "Rural Residential";
2. The rezoning of two sections of Rural B
land to Light Industrial to the south-west and
south-east of the Terang Township;
3. The rezoning of a section of Rural B land
to Rural Residential adjacent to Frederick Street,
Camperdown; and
4. The rezoning of parts of the Foxhow
Township from Rural A and Rural Highway to
Rural Residential.

The amendment can be inspected at the Shire
of Hampden, Municipal Offices, 181 Manifold
Street, Camperdown or at the Ministry for
Planning and Environment, 477 Collins Street,
Melbourne.

Submission about the amendment must be sent
to the Shire of Hampden, P.O. Box 84,
Camperdown, 3260 by 10 March 1989.

Dated 9 February 1989

4137

S. E. DEAN
Shire Secretary

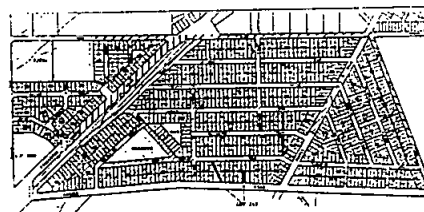
Land Acquisition and Compensation Act
SHIRE OF HASTINGS
**Notice of Acquisition Compulsory Acquisition
of Interest in Land**

The President Councillors and Ratepayers of
the Shire of Hastings declares that by this Notice
it acquires the following interest in the land
described as Lot 243 on Plan of Subdivision No.
6936 Parish of Bittern and being land comprised
in Certificate of Title Volume 9227 Folio 493
which is delineated and shown hatched on the
plan hereunder.

G 6 8 February 1989 325

Interest Acquired: Estate in Fee Simple from
Dorothy June Crawley, formerly Dorothy June
Tipple.

The Plan:



Published with the authority of the President
Councillors and Ratepayers of the Shire of
Hastings.

W. R. FEATHERSTON
Chief Executive Officer

4138

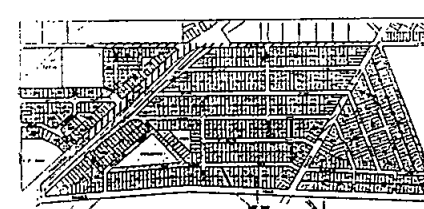
Land Acquisition and Compensation Act
SHIRE OF HASTINGS
**Notice of Acquisition Compulsory Acquisition
of Interest in Land**

The President Councillors and Ratepayers of
the Shire of Hastings declares that by this Notice
it acquires the following interest in the land
described as Lot 242 on Plan of Subdivision No.
6936 Parish of Bittern and being land comprised
in Certificate of Title Volume 7347 Folio 206
which is delineated and shown hatched on the
plan hereunder.

Interest Acquired:

- (i) Estate in Fee Simple from Arthur Robert
Haywood.
- (ii) Equitable Estate in Fee Simple from
Dorothy June Crawley formerly Dorothy
June Tipple and Gregory John Tipple
pursuant to a Contract of Sale.

The Plan:



Published with the authority of the President
Councillors and Ratepayers of the Shire of
Hastings.

W. R. FEATHERSTON
Chief Executive Officer

4139

Planning and Environment Act 1987

**NOTICE OF AMENDMENT TO A
PLANNING SCHEME**

The Shire of Leigh has prepared Amendment No. L2 to the Leigh Planning Scheme.

The amendment proposes to change the Planning Scheme by—

1. Introducing a Rural Residential Zone to apply to all those parts of the existing Township Zone at Teesdale with the exception of sections 1, 2, 3, 4, 5, 6, 7 and 8 and Crown Allotments 37, 38, 39, 40, 41, 1, 46A, 25, 26, 27 and Mechanics Institute Reserve, Cricket Recreation Reserve and Public Purposes Reserve in the Township of Teesdale which will remain as Township zone.
2. Rezoning section 3 Township of Dereel from Rural A to Township zone.
3. Adding the following definitions dog breeding, greyhound training establishment and greyhound keeping to the Scheme Ordinance.
4. Replacing the words "piece of land" by the term "allotment" where it occurs throughout the Ordinance.
5. Amending the minimum subdivisional area in Rural C zone from 0.4 ha to 0.8 ha.
6. Making the following uses prohibited in Township, Rural Residential and Rural C zones: boarding kennels, dog breeding, greyhound training establishment and greyhound keeping.
7. Making the use of brothels prohibited throughout the Planning Scheme area.

The amendment can be inspected at the Shire of Leigh, Municipal Offices, Aitchison Street, Rokewood; Ministry for Planning and Environment, Barwon Region, State Offices, cnr Fenwick and Little Malop Streets, Geelong; Ministry for Planning and Environment Office, The Olderfleet Buildings, 477 Collins Street, Melbourne.

Submissions about the amendment must be sent to The Shire Engineer, Shire of Leigh, P.O. Box 16, Rokewood 3330 by Wednesday, 29 March 1989.

Dated 5 January 1989

4110 J. M. WILKIN
Shire Engineer

Planning and Environment Act 1987

**AMENDMENT TO THE LOCAL SECTION
OF THE MILDURA SHIRE PLANNING
SCHEME**

Amendment No. L4

At the meeting on 4 February 1988, Council determined to instigate amendment procedures to create a Floodfringe Zone and Floodway Zone

Victoria Government Gazette

for land designated as being liable to inundation in the event of a 1 in 100 year flood. The amendment proposes to create Clause 20.B Floodway Zone and Clause 20.C Floodfringe Zone within Part IV—Zone Provisions of the Mildura Shire Planning Scheme. The land affected is within the Nichols Point, Billabong Road—First Street area, and the Merbein—Ranfurly Way—Gibbs Street area.

A copy of the Amendment can be inspected at the following locations during normal office hours and is free of charge: The offices of the Shire of Mildura, Fifteenth Street, Irymple; The Offices of the Ministry for Planning and Environment Victoria, Loddon-Campaspe/Mallee Office, 391 Hargreaves Street, Bendigo; The Offices of the Ministry for Planning and Environment Victoria, the Olderfleet Buildings, 477 Collins Street, Melbourne

Submissions on the Amendment need to be received at the Shire Offices by no later than Monday, 6 March, 1989.

4058 H. D. KIRBY, Shire Engineer

Planning and Environment Act 1987

**AMENDMENT L6 TO THE MILDURA
SHIRE PLANNING SCHEME**

Amendment procedures have been instigated to rezone land, being channel reserve in the Red Cliffs Irrigation District from Rural A to Public Purposes 1—Rural Water Commission.

As part of the Rural Water Commission of Victoria's program for upgrading water supply facilities in the Red Cliffs Irrigation District, works are proposed to convert the existing open channel system to a pipeline. In three cases this will require new works. The balance of the conversion will take place within the existing channel system.

With the recent proclamation of the Lands Compensation and Acquisition Act, the Rural Water Commission is unable to acquire any land under the Act unless the land has first been reserved under a Planning instrument for a public purpose.

It is in this regard that the land is proposed to be rezoned from Rural A to Public Purposes 1—Rural Water Commission.

A copy of the amendment can be inspected at the following offices, free of charge, during normal working hours:

The Shire of Mildura, Fifteenth Street, Irymple; The Ministry for Planning & Environment, Ground Floor, The Olderfleet Buildings, 477 Collins Street, Melbourne; the Ministry for Planning and Environment, 391 Hargreaves Street, Bendigo.

Any persons interested in the amendment are required to lodge submissions or comments at the Offices of the Shire of Mildura, P.O. Box 366, Irymple, 3498, by no later than Monday, 6 March 1989.

4059 H. D. KIRBY, Shire Engineer.

Planning and Environment Act 1987
**NOTICE OF AMENDMENT TO A
PLANNING SCHEME**

The Shire of Otway has prepared Amendment No. L5 to the Otway Planning Scheme. Chapter 4—Ocean Road.

The amendment affects land at Crown Allotments 1 and 2 and Pt C. A. 7, section 2A, Parish of Krambruck, County of Polwarth, Ocean Road, Marengo.

The amendment proposes to change the Planning Scheme by rezoning a portion of the subject land to a Township Zone.

The amendment can be inspected at Ministry for Planning and Environment, 477 Collins Street, Melbourne, 3000; or Shire of Otway, Shire Engineers Office, Nelson Street, Apollo Bay, 3233.

Submissions about the amendment must be sent to Shire of Otway (Shire Engineers Office, Nelson Street, Apollo Bay) by 10 March 1989.

Dated 9 February 1989

4135 M. G. FEREY
Director of Technical Services

Planning and Environment Act 1987
RODNEY PLANNING SCHEME

Explanatory Report—Section 12 (1) (e)
Rezoning of Land for Rural-Residential
Development, Tatura-Murchison Road,
Murchison North
Amendment L8

Introduction

This is an explanatory report pursuant to the requirements of section 12 of the Planning and Environment Act in respect of a proposed amendment to the Rodney Planning Scheme.

Context of the Proposed Amendment

The proposed amendment arises in the context of a proposal put forward by the landowner wishing to subdivide the subject land into 37 rural-residential lots.

Subject Land and the Proposal

The subject land is located along the Tatura-Murchison Road, and is currently being used for agricultural purposes (i.e. grazing). The land is situated on the "fringe" of Murchison at North Murchison on the western side of the Goulburn River. To the north, south and west, the land is adjoined by dairy farms. Land to the east, on the eastern side of the Tatura-Murchison Road, is used for recreational purposes.

Council and the Future Use and Development of the Land

Council has undertaken a number of investigations concerning the rezoning and has determined to support the proposed rezoning.

Assessment

The subject land is 33.46 ha in area and has the potential to be subdivided into a maximum of 55 lots.

The location of the land is an important factor. The southern section of the Shire of Rodney to which this land pertains is an area of natural beauty within the Shire of Rodney with the Goulburn River and the forest offering a scenic environment.

Reticulated water, sewerage and electricity services could be provided with rural-residential development of the land. Telecommunication services are also available. The extension of the existing services provided for the Town of Murchison makes the rural-residential development of the land possible. The Town of Murchison also provides a number of commercial, community and social services and facilities.

Other urban centres located near the subject land which also offer commercial and social services and facilities are Tatura, Mooroopna and Shepparton. Tatura is situated approximately 18 km north of the land, whereas Mooroopna is situated approximately 27.5 km north-east of the land. Shepparton is situated approximately 32.5 km to the north-east on the eastern side of the Goulburn River.

Access to the land is not a problem and the number of locational advantages associated with the land makes rural-residential development of the land a possibility.

4108 BILL STOCKDALE
Acting Shire Engineer

Planning and Environment Act 1987
**RODNEY PLANNING SCHEME
AMENDMENT**

Explanatory Report Section 12 (1) (e)
Ardmona Drain Extension—Drain 4

Introduction

This is an explanatory report pursuant to the requirement of section 12 of the Planning and Environment Act 1987 in respect of a proposed amendment to the Rodney Planning Scheme.

Content of the Proposed Amendment

The proposed amendment arises out of a proposal by the Rural Water Commission and the Ardmona Fruit Growers' Association to extend the Ardmona Drainage system to serve the intensive horticultural plantings in the Ardmona area.

Subject Land and Proposal

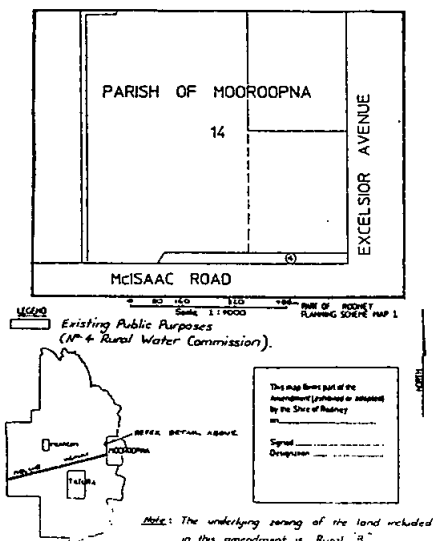
The subject land is irrigated grazing land situated 1 kilometre west of the Township of Mooroopna and described as part of Allotment 14, Parish of Mooroopna.

The strip of land in question is 22 metres wide by 586 metres in length and is required for the Ardmona Drain No. 4 which will service an additional 15.5 hectares of orchard in three properties and an additional 24 hectares of pasture in another property.

An additional benefit is gained by connection of the Commission's groundwater pump No. R7 to the drainage scheme in lieu of pumping drainage water into the channel system.

Assessment

Having regard to the fact that the drain is not draining any permanent wetlands and a large proportion of the drain is piped, the environmental and social impact of the drain will be minimal.

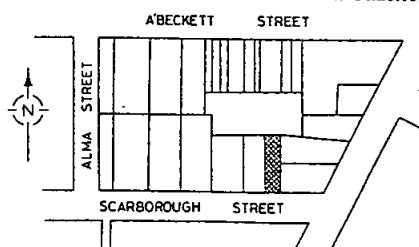


4109

BILL STOCKDALE
Acting Shire Engineer

SHIRE OF WOORAYL
Assignment of Street Name

Notice is given that the Council of the Shire of Woorayl has ordered that the unnamed Government Road serving the Scarborough Street Car Park, Inverloch be named Beaton Place, indicated by cross hatching on the diagram hereunder.

Victoria Government Gazette

4136

R. G. STANLEY
Shire Secretary

GEELONG AND DISTRICT WATER BOARD

Pursuant to section 60 of the *Geelong Waterworks and Sewerage Act 1958* (No. 6263) the Board has prepared plans to indicate the particulars of sewers and underground works including a pumping station, the construction of which the Board intends to begin at a date not less than one month after publication of the notices, in or adjacent to the following locality within the Drainage Area.

Corner of Cameron Road, Great Ocean Road, Anglesea—Shire of Barrabool.

Buccleugh Street, Huntingdon Street, Collins Street, Clifton Springs Road, Drysdale/Clifton Springs, Amos Court, Derek Court, Collendiana—Shire of Bellarine.

Leonora Court, Paley Drive, Laverton Court, Corio—Shire of Corio.

Notice is hereby given that plans indicated are open for public inspection at the Board's Offices, 61-67 Ryrie Street, Geelong between the hours of 8.10 a.m. and 5.00 p.m. from Monday to Friday (public holidays excepted) by the owners or occupiers of land or premises within the Drainage Area.

4141

R. A. JORDAN, Secretary

MANSFIELD SEWERAGE DISTRICT
Notice of Intention to Construct Works

Notice is hereby given that the Board intends constructing sewerage works consisting of manholes, sewers and associated works within the Mansfield Sewerage District. The outer boundaries of the area hereinbefore mentioned are: Howqua Road, Warrambat Road and Mansfield-Mt. Buller Road, Sawmill Settlement.

Plans relevant to the aforementioned works and area to be seweraged are on display at the Board's administrative office for inspection by interested parties.

4114

G. D. PAYNE, Secretary
G. A. YEATES, Chairperson

EMERALD DISTRICT WATER BOARD
Notice to Owners of Tenements in the Streets
Listed Hereunder

The main pipes in the said streets being laid down, the owners of all the tenements situated in these streets as listed below are required on, or before 1 July 1988 to cause a proper pipe and stop cock to be laid to supply water within such tenements from the main pipe.

Kallista

Ridge Road—Lots 1, 2 LP 13368, Lot 4 LP 14999, CA 13 A Lot 2 LP 51204/Lot 26 LP 11460.

William Road—Lots 4, Part 3 LP 60693.

Oceanview Crescent—Lots 35/36, 37 LP 20506, Lot Part 10 LP 15574.

The Patch

William Road—Lot Part 34 LP 11460.

Kallista—Emerald Road—Lot 2 LP 69929, Lot 2 LP 115252, CA Part 28.

Priors Road—Lot 27 LP 35947 (CA11/12/PT10).

Ward Road—Lot 1 LP 24129.

Menzies Creek

Gordon Grove—Lots 13/14 LP 9562.

Jacksons Hill Road—Lot 2 LP 8523.

Old Menzies Creek Road—Lot 3 LP 17837, CA 105 D3 (19/20).

Railway Parade—Lot 10 LP 4983.

Clematis

Clearbrook Road—Lots 36–38 LP 8087 (CP160332).

Selby

Belgrave—Gembrook Road—Lot 2 LP 112039.

Avonsleigh

Stillwells Deviation—Lot 4 LP 29224, Lot 1 LP 127758.

Macclesfield

Tschampions Road—Lot Part 1 LP 64649/CA Part 44B/CA 56.

Yuruga Drive—L11 LP 139150, L12 LP 139834.

Mulhalls Road—Lot 22 LP 73129, Lots 23, 11 LP 89162 Lot 1 LP 113213.

Macclesfield Road—Lots 6, 10, 11 LP 82673, Lot 1 LP 87103, Lot 1 LP 46092, Lot 2 LP 148205, CA 43D, Lot 3 LP 70605, CA Part D.

Mineshaft Road, Lot 13 LP 139611.

Merretts Road—CA F 20.

Emerald

Mountain Avenue—Lots 45/Pt 39 LP 13129.

Nobelius Street—Lots 12/13, 15 LP 15876.

Auhl Road—L67/68 LP 56440.

Fernglade Drive—Lots 59–61 LP 56439.

Wombat Crescent—Lots 3/4 LP 56444 (CP155264).

Ladd Road—Lots 23 LP 51907.

Kilvington Drive—Lot Part 13 LP 7696.

Azalea Crescent—Lots 117–119 LP 56439.

Summit Avenue—Lots 38/44 LP 13129.

Ford Road—Lot 40 LP 7290.

Seaview Street—CP 16218RG.

Deery Road—CP 155779.

Wattle Court—Lots 100–103 LP 44573.

Caroline Crescent—Lot 100 LP 8957.

William Street—Lots 181/182 LP 13266.

Beaconsfield Road—Lots 2/3 LP 13129, Lot 1 LP 205797.

Cockatoo

Halcyon Road—Lots 16–19 LP 7949.

Allenby Avenue—Lot 154 LP 8354.

Galah Street—Lots 60/61 LP 8732.

Hillcrest Court—Lots 10/11 (CP157788), 33 LP 54990.

Terara Street—Lots 159–161 LP 8732.

Bilocla Avenue—Lots 121/122, 81–84, 85–87 LP 8732.

Mountain Road—Lot CA 127 B/Lots 31–33 LP 54990.

Bailey Road—Lot 4 LP 121342.

Moola Road—L6 LP Moola.

Gembrook

Williamson Road—Lots 38, 40 LP 13518.

4161
L. WHITEHEAD
Manager/Secretary

Notice is hereby given that the partnership heretofore subsisting between HSUL Nominees Pty. Limited, of 21 Albert Street, Mornington and Mearo Orella Nominees Pty. Limited, of 29 Yarram Street, Yarram carrying on business at Unit 4/15 Bay Road, Mount Martha under the style or name of "Bayside Floats" has been dissolved by mutual consent as from 18 January 1989.

Dated 24 January 1989

HSUL NOMINEES PTY. LTD.

MEARO ORELLA NOMINEES PTY. LTD.
4113

Pursuant to section 41 of the *Partnership Act* 1958, notice is hereby given by Leonard Thomas Davey and Norma Jean Davey both of 24 Peg Leg Road, Eaglehawk in the State of Victoria being two of the partners in the business name L. T., N. J., P. L. & S. L. Davey conducted at the above address that Paul Leonard Davey and Sharon Lea Davey have retired from the partnership as from 17 January 1989 and the business name is now L. T. & N. J. Davey.

Dated 31 January 1989

4129

Notice is hereby given that the partnership between Stephen Stuart Kane and Julie Anne Kane carrying on business as "S. S. & J. A. Kane" at 36 Hillman Avenue, McCrae was dissolved on 1 January 1989. The business will be continued by Stephen Stuart Kane.

WRIGHT SMITHS, solicitors, 13 Rosebud Parade, Rosebud 4140

Creditors, next of kin and others having claims in respect of the estate of Christina Mary Birrell Frank, late of 9 Louise Street, East Brighton in the State of Victoria, widow, deceased, who died on 29 October 1988 are required to send particulars of the claims to the executor Richard Daryl Frank c/o the undermentioned solicitors on or before 17 April 1989 after which date the executor will distribute the estate having regard only to the claims of which he then has notice.

DAVID SONENBERG & ASSOCIATES, solicitors, 293 Bay Street, Brighton 4127

Creditors, next of kin and others having claims in respect of the estate of Josif Josifovski, late of 4 Lawton Avenue, Geelong West, pensioner, deceased who died on 26 June 1987 are required to send particulars of their claims to the executrices Anica Josifovska and Elizabeth Josifovska care of the undersigned solicitors before 12 April 1989 after which date the assets of the estate will be distributed having regard only to the claims of which the executrices then have notice.

HARWOOD & PINCOTT, solicitors, 83 Moorabool Street, Geelong 4128

AGNES YOUNG SWINGLER, formerly of 23 Kelvin Avenue, Seaford but late of the Mount Eliza Centre, Jacksons Road, Mount Eliza in the State of Victoria, retired, deceased

Creditors, next of kin and others having claims in respect of the estate of the deceased who died on 12 September 1988 are required by the trustee, the Equity Trustees Executors and Agency Company Limited of 472 Bourke Street, Melbourne to send all particulars to it by 10 April 1989 after which date the trustee may convey or distribute the assets having regard only to the claims of which it then has notice.

Dated 3 February 1989

TAYLOR SPLATT & PARTNERS, solicitors, 40 Young Street, Frankston 4130

ELIZABETH FRANCES MCGREGOR, late of Unit 3 at 29 Mercer Road, Armadale in the State of Victoria, widow, deceased

Creditors, next of kin and others interested or having claims in respect of the estate of the

Victoria Government Gazette

deceased (who died on 19 December 1988) are required by Jack Meadows of 85 Queen Street, Melbourne, solicitor and Norman Fraser Falkiner of 47 The Ridge, Canterbury, stockbroker, the executors to whom probate of deceased's will and codicil has been granted to send particulars of their claims to the said Jack Meadows and the said Norman Fraser Falkiner care of John W. McComas & Co., 325 Collins Street, Melbourne by 15 April 1989, after which date they will convey or distribute assets having regard only to the claims of which they then have notice. 4158

JOHN JOSHUA DICKESON, late of Laen North in Victoria, farmer, deceased

Creditors, next of kin and others having claims in respect of the estate of the deceased who died on 18 May 1987, at Donald, are required by the executor Robert Dickeson of Laen North, to send particulars to him care of the undermentioned solicitors by 14 April 1989, after which date the executor may convey or distribute the assets, having regard only to the claims of which he then has notice.

Dated 27 January 1989

OAKLEY THOMPSON & CO., solicitors, 56 Woods Street, Donald 4159

WILLIAM HECTOR PARKER, formerly of Quambatook in the State of Victoria, farmer, but late of "Northaven" Baptist Guest Home for the Aged, Shadforth Street, Kerang, in the said State, retired farmer, deceased (who died on 10 July 1988)

Creditors, next of kin and all other persons having claims against the estate of the deceased are required by the executor of the will, Robert John Parker to send particulars to him care of the undersigned on or before 10 April 1989, after which date he will distribute the assets having regard only to the claims of which he then has notice.

GARDEN & GREEN, solicitors, 4 McCallum Street, Swan Hill 4160

Creditors, next of kin and others having claims against the estate of Grace Phyllis Harcourt, late of Eliza Lodge, 347 Nepean Highway, Frankston in the State of Victoria who died on 5 November 1988 are required by the executor the Equity Trustees Executors and Agency Company Limited of 472 Bourke Street, Melbourne to send detailed particulars of their claims to the said executor by 5 April 1989 after which date they will proceed to distribute the said estate having regard only to the claims of which they then have notice.

HASSALL & BYRNE, solicitors, 308 Highett Road, Highett 4123

Creditors, next of kin and others having claims against the estate of Mary Elizabeth Stroud formerly of Flat 22, 61 Haines Street, North Melbourne, but late of Caritas Christi Hospice, Kew, gentlewoman, deceased (who died on 21 November 1988) are required to send particulars thereof to National Mutual Trustees Limited the executor of the Will of the deceased addressed to the said company at its registered office at 419 Collins Street, Melbourne, by 22 April 1989, after which date the said company will distribute the assets of the deceased having regard only to the claims of which it shall then have notice.

GAVAN DUFFY & KING, solicitors, 83 William Street, Melbourne 4124

ETHEL MARGUERITE WYATT, late of 3 Frankston Street, Reservoir in the State of Victoria, pensioner, deceased

Creditors, next of kin and others having claims in respect of the estate of the abovenamed, deceased who died on 13 June 1988 are required by Spirodion Muscat (referred to in the Will as Spirodino Muscat) and Victoria Margaret Muscat both formerly of 153A Spring Street, Reservoir but now both of 9 Lyell Avenue, Lalor the executors of the deceased's Will to send particulars of their claim to the said executors care of the undermentioned solicitor by 3 April 1988 after which date they will convey or distribute the assets, having regard only to the claims which they then have notice.

A. B. NATOLI, solicitors, of 24 Cotham Road, Kew 4125

Creditors, next of kin and others having claims in respect of the estate of Hanna Topor late of Unit 4, 15 Gillard Street, East Brighton in the State of Victoria, widow, deceased, who died on 7 December 1988 are required to send particulars of the claims to the executor Rodney William Topor c/o the undermentioned solicitors on or before 17 April 1989 after which date the executor will distribute the estate having regard only to the claims of which he then has notice.

DAVID SONENBERG & ASSOCIATES, solicitors, 293 Bay Street, Brighton 4126

ELLEN JOYCE MANNIX, late of Bell Street, Nyah in the State of Victoria, widow, deceased (who died on 29 August 1988)

Creditors, next of kin and all other persons having claims against the estate of the deceased are required by the Executors of the Will, Anne Estelle Algie and Terrence McKenzie Mannix, to send particulars to them care of the undersigned on or before 10 April 1989 after which date they will distribute the assets having regard only to the claims of which they then have notice.

GARDEN & GREEN, solicitors, 4 McCallum Street, Swan Hill 4119

KENNETH FRANK WILKINSON, late of Flat 2, The Grand Hotel, Nyah West in the State of Victoria, retired, deceased (who died on 25 July 1988)

Creditors, next of kin and all other persons having claims against the estate of the deceased are required by the Executors of the Will, Iris Lillian Wilkinson, Rhonda Joy Borchard, Peter Kenneth Wilkinson and Maxwell Graham Wilkinson, to send particulars to them care of the undersigned on or before 10 April 1989, after which date they will distribute the assets having regard only to the claims of which they then have notice.

GARDEN & GREEN, solicitors, 4 McCallum Street, Swan Hill 4120

GRACE LOUISA GREEN, late of Camperdown in the State of Victoria, spinster, deceased

Creditors, next of kin and other persons having claims against the estate of the above deceased who died on 18 September 1988 are required to send particulars of the same to the undersigned on or before 14 April 1989 after which date they will distribute the assets having regard only to the claims of which they then have notice.

MESSRS. ARTHUR E. GEORGE & SONS, barristers & solicitors, 202 Manifold Street, Camperdown 4121

GEORGE HENRY ELLIOTT KELL, late of Inala Village, Middleborough Road, Blackburn South in the State of Victoria, retired, deceased

Creditors, next of kin and others having claims in respect of the estate of the deceased (who died on 19 March 1988) are required by The Perpetual Executors and Trustees Association of Australia Limited of 50 Queen Street, Melbourne, to send particulars of their claims to the said company by 9 April 1989 after which date it will convey or distribute the assets, having regard only to the claims of which the Company then has notice.

R. H. BALLARD & CO., solicitors, 544 Whitehorse Road, Mitcham 4122

JOHN ARCHIBALD McCOLL late of 485 Kooyong Road, Elsternwick, retired, deceased

Creditors, next of kin, and others having claims in respect of the estate of the deceased who died on 2 December 1988 are required by the Trustee John Lawrence O'Connel, of 257 Collins Street, Melbourne to send particulars to him within two calendar months of the date of this notice after which date the Trustee may convey or distribute the assets, having regard only to the claims of which he then has notice.

MESSRS F. E. O'BRIEN & CO., solicitors, 257 Collins Street, Melbourne 4115

DAVID JOHN MILLER late of "Keilor Downs Private Nursing Home" of Corner of Copernicus Way and Sunshine Avenue, Keilor Downs, in the State of Victoria, gentleman, deceased

Creditors, next of kin and others having claims in respect of the estate of the above named deceased who died on 1 November 1988 are required by William Murdo Miller and Florence Meynell Miller the executors of the said estate to send particulars by 8 April 1989, to their Solicitors, Gullaci & Gullaci after which date the executors may convey or distribute the assets having regard to claims of which then have notice.

GULLACI & GULLACI, solicitors, of 158 Bell Street, Coburg 4116

Creditors, next of kin and others having claims in respect of the estate of Ella May Cole, late of Unit 3, 6 Rowe Street, Lakes Entrance, deceased who died on 31 August 1988 are required to send particulars of their claims to the Equity Trustees Executors and Agency Company Limited of 472 Bourke Street, Melbourne the Executor appointed by the Will of the said deceased by 8 April 1989 after which date the said company will distribute the assets having regard only to the claims of which it shall then have had notice.

WARREN, GRAHAM & MURPHY, solicitors, Lakes Entrance 4117

CHARLES WILLIAM WYATT (also known as William Charles Wyatt), late of 27 Lomond Terrace, East Geelong in the State of Victoria, retired railway employee, deceased

Creditors, next of kin and others having claims in respect of the estate of the abovenamed deceased who died on 29 December 1988 are required by the Trustee Irene Doris Wyatt of 27 Lomond Terrace, East Geelong in the State of Victoria Home Duties to send particulars of their claims to the Trustee care of the undermentioned solicitors by 29 March 1989 after which date the Trustee may convey or distribute the assets having regard only to the claims of which she then has notice.

INGPEN & BENT, solicitors, 95 Yarra Street, Geelong, solicitors for the Trustee 4118

Creditors, next of kin and others having claims in respect of the estate of Walter George Cresser, late of "Mount Seville", Pambula, in the State of New South Wales, farmer, who died on 15 November 1984, are required to send particulars of their claims to Phyllis Jean Cresser, care of her solicitors, Greening Johnson & Gilbert of 20

Victoria Government Gazette

High Street, Glen Iris on or before 30 April 1989, after which date they will distribute the assets having regard only to the claims of which they then have notice. 4142

Creditors, next of kin and others having claims in respect of the estate of Anne Doreen McEncroe, late of 3 Banchory Street, Essendon in the State of Victoria, widow, deceased, who died on 20 October 1988, and probate of whose will was granted by the Supreme Court of Victoria in its probate jurisdiction on 5 January 1989, are required to send particulars of their claims to the executors, care of the undermentioned solicitors by 20 April 1989, after which date they will distribute the assets having regard only to the claims for which notice has been received.

CLOONAN & CLOONAN of 123 Buckley Street, Essendon, solicitors for the applicant 4143

ALLEN FREDERICK COOPER, late of 37 Myrtle Grove, Regent, gentleman, deceased

Creditors, next of kin and others having claims in respect of the estate of the deceased, who died on 28 October 1988, are required by the legal personal representative, John Maurice Davies of 257 Collins Street, Melbourne, solicitor, to send particulars to him by 20 April 1989, after which date he will distribute the assets having regard only to the claims of which he then has notice.

E. P. JOHNSON & DAVIS, solicitors, 257 Collins Street, Melbourne 4144

AGNES BROWN, late of 294 Kooyong Road, South Caulfield, deceased

Creditors, next of kin and others having claims against the estate of the said deceased, who died on 12 July 1988, are to send particulars of their claims to David Brown and Robert Andrew Brown care of Messrs. Blake Dawson Waldron, solicitors, 140 William Street, Melbourne by 8 May 1989, after which date they will distribute the assets having regard only to the claims of which they then have notice. 4149

Creditors, next of kin and others having claims in respect of the estate of Peter Charles Murtagh Murphy, late of 16 Glen Avenue, Croydon, retired bank officer, deceased, who died on 12 December 1988, are to send particulars of their claims to D. R. James, LL.M., solicitor, of 145 Whitehorse Road, Ringwood by 10 April 1989, after which date he will distribute the assets having regard only to the claims of which he then has notice. 4150

In the Supreme Court of the State of Victoria
SALE BY THE SHERIFF

On 16 March 1989 at 2.30 p.m. at the Police Station, Beechworth (unless process be stayed or satisfied).

All the estate and interest (if any) of James William Devlin and Nancy Ellen Devlin both of Diffey Road, Beechworth as joint proprietors for an estate in fee simple in the land described on Certificate of Title Volume 7371 Folio 130. The property is situated approximately 1.5 kilometres from the Beechworth-Wangaratta Road and approximately 2 kilometres from the shopping centre at Beechworth upon which is erected a dwelling, enclosed stableyards and stables and other assorted sheds.

Registered Mortgage Nos. G197821, H801186, H957677 and J916475 affect the said estate and interest.

Terms—Cash only

4145 H. BUETTNER, Sheriff's Officer

In the Supreme Court of the State of Victoria
SALE BY THE SHERIFF

On 16 March 1989 at 2.30 p.m. at the Sheriff's Office, 287 Springvale Road, Glen Waverley (unless process be stayed or satisfied).

All the estate and interest (if any) of Dianne Joy Mitton of 3 Fox Court, Dandenong as proprietor of an estate in fee simple in the land described on Certificate of Title Volume 8160 Folio 316 upon which is erected a dwelling known as 3 Fox Court, Dandenong.

Registered Mortgage No. M842862H affects the said estate and interest.

Terms—Cash only

4148 H. BUETTNER, Sheriff's Officer

In the Supreme Court of the State of Victoria
SALE BY THE SHERIFF

On 16 March 1989 at 2.30 p.m. at the Sheriff's Office, 287 Springvale Road, Glen Waverley (unless process be stayed or satisfied).

All the estate and interest (if any) of Vincent John Peach of 5 Raleighs Road, Melton as joint proprietor with Bernice Colleen Peach of an estate in fee simple in the land described on Certificate of Title Volume 8368 Folio 224 upon which is erected a brick dwelling known as 5 Raleighs Road, Melton.

Registered Mortgage No. K270773 and Caveat No. L112843G and Caveat N735260J affect the said estate and interest.

Terms—Cash only

4147 H. BUETTNER, Sheriff's Officer

In the Supreme Court of the State of Victoria
SALE BY THE SHERIFF

On 16 March 1989 at 2.30 p.m. at the Police Station, Wangaratta (unless process be stayed or satisfied).

All the estate and interest (if any) of Mr A. Iellamo of 117 Vincent Road, Wangaratta shown on Certificate of Title as Antonio Iellamo as tenant in common in equal shares with Maria De Maria of an estate in fee simple in the land described on Certificate of Title Volume 8376 Folio 428 upon which is erected a dwelling known as 117 Vincent Road, Wangaratta.

Registered Mortgage No. M676267S affects the said estate and interest.

Terms—Cash only

4146 H. BUETTNER, Sheriff's Officer

NOTICE OF MAKING OF
STATUTORY RULES
WHICH ARE NOT YET
AVAILABLE

Notice is given of the making of the following
Statutory Rules:

- 15/1989 *Professional Boxing
Control Act 1985*
Professional Boxing
Control (Amendment)
Regulations 1989
- 16/1989 *Survey Co-ordination Act
1958*
Place Names Committee
(Members' Fees and
Travelling Allowances)
Regulations 1989
- 17/1989 *Registration of Births,
Deaths and Marriages Act
1959*
Births, Deaths and
Marriages (Prescribed
Forms and Procedures)
(Amendment)
Regulations 1989

NOTICE OF MAKING
AND AVAILABILITY OF
STATUTORY RULES

In pursuance of the provisions of the
Subordinate Legislation Act 1962 and the
Regulations made thereunder notice is given of
the making and availability of the following
Statutory Rules:

Note: The date specified after each Statutory
Rule is the date it was first obtainable from—
VGPO Bookshop
Information Victoria Centre
318 Lt Bourke Street, Melbourne

- 3/1989 *Trustee Act 1958*
Trustee (Secondary
Mortgage Market)
(Amendment)
Regulations 1989
8 February 1989 Code 1
- 4/1989 *Trustee Companies Act
1984*
Trustee Companies
(Amendment)
Regulations 1989
8 February 1989 Code 1
- 5/1989 *Intellectually Disabled
Persons' Services Act 1986*
Intellectually Disabled
Persons' Services (Fees
Amendment)
Regulations 1989
8 February 1989 Code 1
- 6/1989 *Drugs, Poisons and
Controlled Substances Act
1981*
Drugs, Poisons and
Controlled Substances
(Hypodermic Needles
and Syringes)
Regulations 1989
8 February 1989 Code 1
- 7/1989 *Building Control Act 1981*
Building Control
(Accreditation) (Fees)
(Amendment)
Regulations 1989
8 February 1989 Code 1

			<i>No. of Pages</i> <i>(Including cover and blank pages)</i>		
			<i>Price Code</i>		<i>Price</i>
<i>Building Control Act 1981</i>					
8/1989	Building Control (Fees)				
	(Amendment)				
	Regulations 1989				
8 February 1989		Code 1	1	1-4	\$0.42
			2	5-8	\$0.75
			3	9-12	\$1.05
			4	13-16	\$1.50
			5	17-24	\$1.80
9/1989	Road Safety (Procedures)		6	25-32	\$2.25
	(Fee Amendment)		7	33-40	\$2.55
	Regulations 1989		8	41-48	\$2.85
			9	49-56	\$3.20
8 February 1989		Code 1	10	57-64	\$3.50
			11	65-72	\$3.80
			12	73-80	\$4.00
			13	81-88	\$4.45
			14	89-96	\$4.80
10/1989	Road Safety (Vehicles)		Each additional 16 pages or part thereof		
	(Fee Amendment)				\$0.63
	Regulations 1989				
8 February 1989		Code 3			
<i>Transport Act 1983</i>					
11/1989	Transport (Tow Truck)				
	(Fee Amendment)				
	Regulations 1989				
8 February 1989		Code 1			
<i>Transport Act 1983</i>					
12/1989	Transport (Passenger Vehicles)				
	(Fee Amendment)				
	Regulations 1989				
8 February 1989		Code 1			
<i>Transport Act 1983</i>					
13/1989	Transport (Commercial Goods Vehicles)				
	(Fee Amendment)				
	Regulations 1989				
8 February 1989		Code 1			
<i>Chattel Securities Act 1987</i>					
14/1989	Chattel Securities (Fees)				
	(Amendment)				
	Regulations 1989				
8 February 1989		Code 1			

CONTENTS

	Page
Appointments	301
Bank Half-Holidays	274
Contracts	275
Contracts Accepted—Amendments	299
Estates of Deceased Persons	298
Government Notices	275
Notice of Making of Statutory Rules	334
Orders in Council—	
Acts—Administrative Arrangements;	
Corrections; Annual Reporting;	
Emergency Services	
Superannuation; Audit; Land;	
Crown Land (Reserves); Public	
Account; Transport	
Superannuation; Stamps; The	
Constitution Act Amendment;	
Local Government; Drainage	
Areas; Water and Sewerage	
Authorities (Restructuring)	302
Police Sale	278
Private Advertisements	319
Proclamations	274
Public-Half Holidays	274
Tenders	318

No. G 6—General Government Gazette

A Victorian Government Publication

Published by VGPO

Melbourne Victoria Australia

© State of Victoria

This publication is copyright. No part may be reproduced by any process except in accordance with the provisions of the Copyright Act

Address all inquiries to the Government Printer for the State of Victoria

PO Box 203 North Melbourne 3051 Victoria Australia

ISSN 0819—5471

Further copies of this publication can be obtained from Bookshop

Information Victoria

318 Lt Bourke Street Melbourne

Bookshop Inquiries: (03) 663 3760

By Authority Jean Gordon Government Printer Melbourne

Recommended Retail Price \$1.15