

VICTORIA GOVERNMENT G A Z E T T E

No. G 16 Wednesday 1 May 1991

By Authority L. V. North, Government Printer Melbourne

GENERAL

Gazette Services

The *Victoria Government Gazette* (VGG) is published by VGPO for the State of Victoria and is produced in three editions.

VGG General is published each Wednesday and provides information regarding Acts of Parliament and their effective date of operation; Government notices; requests for tenders; as well as contracts and contracts accepted. Private notices are also published.

VGG Special is published any day when required for urgent or special Government notices. VGG Special is made available automatically to subscribers of VGG General.

VGG Periodical is published on Monday when required and includes specialised information eg. Medical, Dental, Pharmacist's Registers, etc.

Government Advertising

Publishing Details

The following Guidelines should be followed to ensure publication of Government material in the *Victoria Government Gazette*.

- Duplicate copies should be submitted for use by the Gazette Officer.
- Material submitted to the Executive Council for gazettal will normally be published in the following week's issue.
- Where urgent gazettal is required, contact:
Gerd Gaspars
Gazette Officer
Department of the Premier and Cabinet
Ground Floor 1 Treasury Place
Melbourne 3000
Telephone inquiries (03) 651 5153
- Government advertising other than material for the consideration of the Executive Council should be forwarded to the Gazette Office no later than 9.30 am on Tuesday.
- Lengthy or complicated notices should be forwarded several days before publication.
- Proofs will be supplied only when requested or at the direction of the Gazette Officer.
- No additions or amendments to material for publication will be accepted by telephone.
- Double rates for advertising in the Special Gazette will apply.

Private Advertising

Publishing Details. Send copy to:

VGG Coordinator
Gazette Advertising
VGPO
66-112 Macaulay Road
North Melbourne
(PO Box 203 North Melbourne 3051)
Telephone inquiries (03) 320 0100
Fax No. (03) 328 1657

Advertising Rates and Payment

Single column x cm/part cm \$4.10
Double column x cm/part cm \$8.20
Full page \$171.50

Cheques should be made payable to 'VGPO'. These rates apply to advertisements printed on or after 14 February 1990.

Advertisers should note:

- There are approximately 20 words to each column centimetre depth.
- Signatures (in particular) and proper names must also be in block letters.
- All material should be double spaced.
- Advertisements can be faxed, and a cover sheet should be used, marked to the attention of the Gazette Coordinator.
- Documents not clearly prepared and in the exact format for gazettal will be returned to the sender unpublished.
- Late copy received at VGPO after 11.00 am Tuesday will be placed in the following issue of VGG, irrespective of any date/s mentioned in the copy (unless otherwise advised).

Copy Deadline

11.00 am Tuesday

Subscriptions

VGG is available by three subscription services:

General and Special—\$150.00 each year
General, Special and Periodical—\$200.00 each year
Periodical—\$100.00 each year

Subscriptions are payable in advance and accepted for a period of one year. All subscriptions are on a firm basis and refunds for cancellations will not be given.

All payments should be made payable to VGPO.
Subscription inquiries (03) 320 0217
Fax (03) 328 4917

PROCLAMATIONS

**ACTS OF PARLIAMENT
PROCLAMATION**

I, J. Davis McCaughey, Governor of Victoria declare that I have today assented in Her Majesty's name to the following Bills.

No. 10/1991 Health Registration (Amendment) Act 1991

No. 11/1991 Werribee South Land Act 1991

No. 12/1991 Racing (Sundays Mixed Sports Gatherings) Act 1991

No. 13/1991 Architects Act 1991

No. 14/1991 Pay-roll Tax (Superannuation) Act 1991

No. 15/1991 Witness Protection Act 1991

No. 16/1991 Corrections (Prison Management and Prisoners) Act 1991

No. 17/1991 Victorian Relief Committee (Amendment) Act 1991

Given under my hand and the seal of Victoria at Melbourne on 23 April 1991

(L.S.) J. DAVIS McCAUGHEY

By His Excellency's Command

JOAN KIRNER

Premier

No. 10/1991 This Act comes into operation on a day or days to be proclaimed.

No. 11/1991 This Act comes into operation on a day to be proclaimed.

No. 12/1991 This Act comes into operation on a day on which it receives the Royal Assent.

No. 13/1991 This Act comes into operation on a day or days to be proclaimed.

No. 14/1991 (1) Section 3 is deemed to have come into operation on 30 June 1989.

(2) The remainder of this Act comes into operation on the day on which it receives the Royal Assent.

No. 15/1991 This Act comes into operation on the day on which it receives the Royal Assent.

No. 16/1991 This Act comes into operation on a day to be proclaimed.

No. 17/1991 This Act comes into operation on a day to be proclaimed. 20660

Road Safety (Miscellaneous Amendments) Act 1989

PROCLAMATION OF COMMENCEMENT

I, J. Davis McCaughey, Governor of Victoria, acting with the advice of the Executive Council and under section 2 (1) of the *Road Safety (Miscellaneous Amendments) Act 1989* fix 1 May

1991 as the day on which section 11 of that Act comes into operation.

Given under my hand and the seal of Victoria on 30 April 1991

(L.S.) J. DAVIS McCAUGHEY

By His Excellency's Command

P. C. SPYKER

Minister for Transport

20840

Public Service Act 1974

Bank Holidays Act 1958

**PROCLAMATION OF QUEEN'S
BIRTHDAY HOLIDAY 1991**

I, J. Davis McCaughey, Governor of Victoria, acting with the advice of the Executive Council and under section 71 of the *Public Service Act 1974* and section 4 of the *Bank Holidays Act 1958*, appoint Monday, 10 June 1991, as the day on which the Anniversary of the birthday of Her Majesty for the year 1991 shall be observed as a holiday in the public offices and banks throughout the State of Victoria.

Given under my hand and the seal of Victoria on 30 April 1991

(L.S.) J. DAVIS McCAUGHEY

By His Excellency's Command

NEIL POPE

Minister for Labour

20290

Westernport (Oil Refinery) Land Act 1990

PROCLAMATION OF COMMENCEMENT

I, J. Davis McCaughey, Governor of Victoria, acting on the advice of the Executive Council and under section 2 of the *Westernport (Oil Refinery) Land Act 1990*, fix 1 May 1991 as the day on which that Act comes into operation.

Given under my hand and the seal of Victoria on 30 April 1991

(L.S.) J. DAVIS McCAUGHEY

By His Excellency's Command

PETER SPYKER

Minister for Transport

20840

Land Act 1958

PROCLAMATION OF ROADS

I, J. Davis McCaughey, Governor of Victoria acting with the advice of the Executive Council and under section 25 (3) (c) of the *Land Act 1958* proclaim as roads the following lands:

**MUNICIPAL DISTRICT OF THE CITY OF
BRUNSWICK**

BRUNSWICK—Crown Allotment 20C, Section 4, City of Brunswick, Parish of Jika Jika

Victoria Government Gazette

as shown on Certified Plan No. 110349 lodged in the Central Plan Office—(L11-2340).

MUNICIPAL DISTRICT OF THE SHIRE OF HEYTESBURY

PORT CAMPBELL—Crown Allotment 21B, Section 1, Township of Port Campbell, Parish of Paaratte as shown on Certified Plan No. 109930 lodged in the Central Plan Office—(GL/13067).

Given under my hand and the seal of Victoria on 23 April 1991

(L.S.) J. DAVIS McCAUGHEY
By His Excellency's Command

S. M. CRABB
Minister for Conservation
and Environment

20090

Land Act 1958

PROCLAMATION OF ROAD

I, J. Davis McCaughey, Governor of Victoria acting with the advice of the Executive Council and under section 25 (3) (c) of the *Land Act 1958* proclaim as road the following land:

MUNICIPAL DISTRICT OF THE SHIRE OF AVOCA

AVOCA—Crown Allotment 6, Section 16, Township of Avoca, Parish of Avoca as shown on Certified Plan No. 109277 lodged in the Central Plan Office—(88/0863).

Given under my hand and the seal of Victoria on 30 April 1991

(L.S.) J. DAVIS McCAUGHEY
By His Excellency's Command

S. M. CRABB
Minister for Conservation
and Environment

20090

Land Act 1958

PROCLAMATION OF ROADS

I, J. Davis McCaughey, Governor of Victoria acting with the advice of the Executive Council and under section 25 (3) (c) of the *Land Act 1958* proclaim as roads the following lands:

MUNICIPAL DISTRICT OF THE CITY OF BROADMEADOWS

BROADMEADOWS—Crown Allotment 4A, Section 2A, Township of Broadmeadows, Parish of Will Will Rook as shown on Certified Plan No. 110431 lodged in the Central Plan Office—(90/285).

MUNICIPAL DISTRICT OF THE SHIRE OF CRESWICK

CRESWICK—Crown Allotment 30C, Section 68, Township of Creswick, Parish of Creswick as shown on Certified Plan No. 110449 lodged in the Central Plan Office—(GL/11234).

G 16 1 May 1991 1131

Given under my hand and the seal of Victoria on 30 April 1991

(L.S.) J. DAVIS McCAUGHEY
By His Excellency's Command

S. M. CRABB
Minister for Conservation
and Environment

20090

Land Act 1958

PROCLAMATION OF ROADS

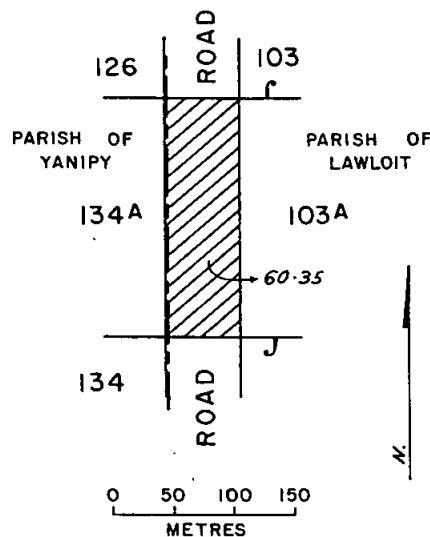
I, J. Davis McCaughey, Governor of Victoria acting with the advice of the Executive Council and under section 25 (3) (c) of the *Land Act 1958* proclaim as roads the following lands:

MUNICIPAL DISTRICT OF THE SHIRE OF ROCHESTER

GUNBOWER—The road in the Parish of Gunbower shown as Crown Allotment 44A, Section 7 on Certified Plan No. 110076 lodged in the Central Plan Office—(L6-4541).

MUNICIPAL DISTRICT OF THE SHIRE OF KANIVA

LAWLOIT—The land in the Parish of Lawloit as indicated by hatching on plan hereunder—(L137[2]) (Rs 14236).



MUNICIPAL DISTRICT OF THE SHIRE OF ORBOST

NEWMERELLA—The land in the Parish of Newmerella shown as Crown Allotment 1J, Section A on Certified Plan No. 109485 lodged in the Central Plan Office—(17-88-01469).

1132 G 16 1 May 1991

Given under my hand and the seal of
Victoria on 23 April 1991

(L.S.) J. DAVIS McCAUGHEY

By His Excellency's Command

S. M. CRABB

Minister for Conservation
and Environment

20090

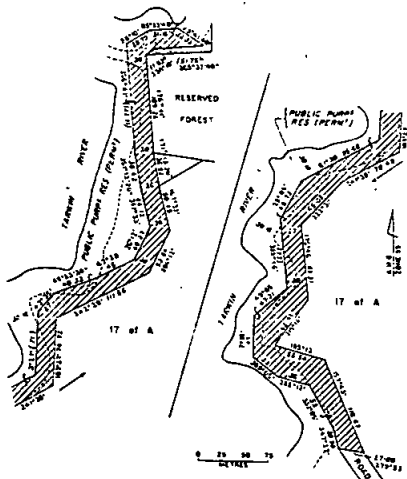
Land Act 1958

PROCLAMATION OF ROADS

I, J. Davis McCaughey, Governor of Victoria
acting with the advice of the Executive Council
and under section 25 (3) (c) of the *Land Act 1958*
proclaim as roads the following lands:

**MUNICIPAL DISTRICT OF THE SHIRE OF
NARRACAN**

ALLAMBEE EAST—The land in the Parish
of Allambee East as indicated by hatching on
plan hereunder—(2011-2) (Rs 9239).



**MUNICIPAL DISTRICT OF THE SHIRE OF
GRENVILLE**

CLARKESDALE—Crown Allotments 46B1
and 47C9, Section A, Parish of Clarkesdale as
shown on Certified Plan No. 110296 lodged in
the Central Plan Office—(L3-1411).

**MUNICIPAL DISTRICT OF THE SHIRE OF
WYCHEPROOF**

LIANIDUCK—Crown Allotment 2c, Parish
of Lianiduck as shown on Certified Plan No.
109884 lodged in the Central Plan Office—
(L5-1456).

Victoria Government Gazette

**MUNICIPAL DISTRICT OF THE SHIRE OF
RIPON**

SMYTHESDALE—Crown Allotments 19P
and 19Q, Section 15A, Parish of Smythesdale as
shown on Certified Plans No. 110351 and 110350
respectively, lodged in the Central Plan Office—
(89/1524).

**MUNICIPAL DISTRICT OF THE SHIRE OF
WARRAGUL**

WARRAGUL—Crown Allotment 117J,
Parish of Warragul as shown on Certified Plan
No. 110387 lodged in the Central Plan Office—
(Rs 13070).

Given under my hand and the seal of
Victoria on 23 April 1991

(L.S.) J. DAVIS McCAUGHEY

By His Excellency's Command

S. M. CRABB

Minister for Conservation
and Environment

20090

GOVERNMENT NOTICES

Annual Reporting Act 1983
NOTICE OF DIRECTION TO SUBMIT AN ANNUAL REPORT

Pursuant to section 15 (1) (a) of the *Annual Reporting Act 1983* ("the Act") I, Thomas William Roper, Treasurer of Victoria, hereby give notice that for the 1989-90 financial year the public bodies named in the Schedule below shall submit an annual report under the Act to the relevant Minister within a period beyond the end of the financial year.

Schedule*Three months and fourteen days—*

Ministry of Housing and Construction.

Three months and fifteen days—

Public Transport Corporation.

Roads Corporation.

Three months and twenty-one days—

Construction Industry Long Service Leave Board.

Three months and twenty-two days—

Country Fire Authority.

Four months—

Albury-Wodonga Corporation.

Ambulance Service Victoria—

Metropolitan Region

North Eastern Region

North Western Region

South Eastern Region

South Western Region

Western Region.

Ambulance Officers' Training Centre.

Council of the State Library of Victoria.

Rural Water Commission.

Swan Hill Pioneer Settlement Authority.

Cobram District Hospital.

Corryong District Hospital.

Eildon and District Community Hospital.

Glenview Community Care Centre.

Goulburn Valley Base Hospital.

Mansfield District Hospital.

Myrtleford District War Memorial Hospital.

Nathalia District Hospital.

Numurkah and District War Memorial Hospital.

Ovens District Hospital.

Ovens and Murray Hospital for the Aged.

Seymour District Memorial Hospital.

Tallangatta Hospital.

Wangaratta District Base Hospital.

Waranga Memorial Hospital.

Wodonga District Hospital.

Yarrawonga District Hospital.

Yea and District Memorial Hospital.

Central Gippsland Hospital.

East Gippsland Centre For Rehabilitation and Extended Care.

Gippsland Base Hospital.

Korumburra District Hospital.

Shelley Memorial Hospital.

West Gippsland Hospital.

Woorayl District Memorial Hospital.

Altona District Hospital.

Bacchus Marsh and District War Memorial Hospital.

Mount Royal Hospital.

The Queen Elizabeth Centre.

Royal Children's Hospital.

The Royal Women's Hospital.

Werribee District Hospital.

Western Hospital.

The Williamstown Hospital.

Austin Hospital.

Eastern Suburbs Geriatric Centre.

Healesville and District Hospital.

Mercy Maternity Hospital Incorporated.

Preston and Northcote Community Hospital.

The William Angliss Knox and Sherbrooke Community Hospital.

The Alfred Group of Hospitals.

Frankston Hospital.

Hampton Rehabilitation Hospital.

Kingston Centre.

Monash Medical Centre.

Mordialloc-Cheltenham Community Hospital.

The Mount Eliza Centre.

Westernport Memorial Hospital.

Four months and fourteen days—

State Trust Corporation of Victoria.

Five months—

Capital Works Authority.

Public Hospitals:

Birregurra and District Community Hospital.

The Camperdown District Hospital.

Casterton Memorial Hospital.

Coleraine and District Hospital.

The Geelong Hospital.

Hamilton Base Hospital.

1134 G 16 1 May 1991

Victoria Government Gazette

	Column 1	Column 2		
Heywood and District Memorial Hospital.	the 1989-90 financial year the public bodies named in Column 1 of the Schedule below have been exempted from the respective provisions of the Annual Reporting (Business Undertakings) Regulations 1988 or the Annual Reporting (Contributed Income Sector) Regulations 1988 listed in Column 2 of the Schedule.	Schedule		
Koroit and District Memorial Hospital.				
Lismore and District Hospital.				
Macarthur and District Memorial Hospital.				
The Mortlake District Hospital.				
Penshurst and District Memorial Hospital.				
Port Fairy Hospital.				
Portland and District Hospital.				
Skipton and District Hospital.				
Terang and District (Norah Cosgrave) Community Hospital.			Ministry of Housing and Construction	Regulation 22 (2) of Annual Reporting (Contributed Income Sector) Regulations 1988.
Ararat and District Hospital.			National Tennis Centre Trust	Regulation 10 (1) (d) and 29 (1A) of Annual Reporting (Contributed Income Sector) Regulations 1988.
Ballarat Base Hospital.				
Daylesford District Hospital.			Port of Geelong Authority	Regulation 11 (1) (e) of Annual Reporting (Business Undertakings) Regulations 1988.
The Queen Elizabeth Geriatric Centre.				
Ripon Peace Memorial Hospital.			Port of Melbourne Authority	Regulation 12 (1) of Annual Reporting (Business Undertakings) Regulations 1988.
The Warracknabeal District Hospital.				
Willaura and District Hospital.			Public Transport Corporation	Regulation 10 (1) (f) of Annual Reporting (Contributed Income Sector) Regulations 1988.
Wimmera Base Hospital.				
Anne Caudle Centre.			Rural Water Commission	Regulations 22 (1) (c), 22 (2), 23 (1) (b) and 24 (c) of Annual Reporting (Contributed Income Sector) Regulations 1988.
The Bendigo and Northern District Base Hospital.				
The Dunolly District Hospital.	State Electricity Commission of Victoria	Regulation 11 (1) (e) of Annual Reporting (Business Undertakings) Regulations 1988.		
Echuca District Hospital Incorporated.				
The Inglewood Hospital.	Dated 26 April 1991	TOM ROPER Treasurer		
Manangatang and District Hospital.				
Mildura Base Hospital.	20470	Road Safety (Vehicles) Regulations 1988 GENERAL DIMENSION PERMIT FOR CAR CARRIERS		
Robinvale and District Hospital.				
Rochester and District War Memorial Hospital.		Regulation 724 of the Road Safety (Vehicles) Regulations 1988 authorises the Roads Corporation, by notice in the <i>Government Gazette</i> , to allow vehicles and loads which exceed mass or dimension limits prescribed in the Regulations to be used on highways.		
Swan Hill District Hospital.				
Benalla and District Memorial Hospital.				
Bright District Hospital.				
Six months—				
State Employees' Retirement Benefit Board.				
Transport Superannuation Board.				
Six months and twenty-three days—				
State Superannuation Fund.				
Parliamentary Contributory Superannuation Fund.				
Eight months—				
City of Melbourne Superannuation Fund.				
Dated 26 April 1991				

20470

TOM ROPER
Treasurer

Annual Reporting Act 1983
NOTICE OF EXEMPTIONS
Pursuant to section 15 (1) (b) of the *Annual Reporting Act 1983*, I, Thomas William Roper, Treasurer of Victoria, hereby give notice that for

Road Safety (Vehicles) Regulations 1988
GENERAL DIMENSION PERMIT FOR CAR CARRIERS

Regulation 724 of the Road Safety (Vehicles) Regulations 1988 authorises the Roads Corporation, by notice in the *Government Gazette*, to allow vehicles and loads which exceed mass or dimension limits prescribed in the Regulations to be used on highways.

Victoria Government Gazette

G 16 1 May 1991 1135

In accordance with those Regulations, I, David O'Sullivan, delegate of the Roads Corporation, allow the motor vehicles specified in Part 1 of the following schedule which are within the dimension limits specified in Part 2 to be used on highways on condition that they are operated in accordance with Part 3.

This notice is valid until 31 December 1993.
Dated 24 April 1991

DAVID O'SULLIVAN
Director—Registration and Licences

The Schedule

Part 1—Specified Vehicles

1.1 *Specified Vehicles*

This General Dimension Permit applies to Car Carriers when loaded solely with finished motor vehicles of a Gross Vehicle Mass less than 4.5 tonnes.

1.2 *Definitions*

In this schedule—

“car carrier” means a vehicle combination designed and constructed to carry motor vehicles and consisting of a prime mover and a semi-trailer, or a rigid motor vehicle and a trailer;

“forward projection” means the distance between the most forward part of the vehicle (including any load) and the overhang line of that vehicle;

“gross vehicle mass” means the maximum laden mass of the vehicle as specified by its manufacture;

“overhang line”, in respect of a vehicle, means a line through the rear axle or axle group located as follows:

- (a) for a single axle:
the centre line of the rear axle;
 - (b) for a tandem axle group:
—where both rear axles are fitted with an equal number of tyres, a line midway between and parallel to the centre lines of those axles;
—where one rear axle is fitted with more tyres than the other axle a line parallel to the centrelines of those axles and located one-third of the total distance between the two axles and nearer to the axle with the most tyres;
 - (c) for a tri-axle group:
a line midway between and parallel to the outside rear axles of that axle group;
- “prime mover” means a motor vehicle that is constructed, designed or adapted for connecting to a semi-trailer;

“rear overhang”, means the distance between the rearmost point of the vehicle (including any load) and the overhang line of that vehicle;

“semi-trailer” means a vehicle without its own motive power which is capable of being drawn by a prime mover in such a way that it is attached to and pivoted on the prime mover by imposition on it on or in front of the rear axle of the prime mover so that the semi-trailer is free to turn relative to the prime mover when the prime mover is rounding a curve and so that part of the mass of the semi-trailer and any load carried on it is borne by the prime mover;

“trailer” means a vehicle without its own motive power which is capable of being drawn by a motor vehicle.

Part 2—Dimension Limits

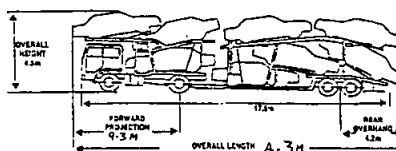
2.1 *Dimension Limits*

2.1.1 Dimension limits allowed under this permit are set out in Table 1.

Table 1—Maximum Dimension Limits Allowed when Loaded

Forward projection	9.3 metres provided any projecting load is centrally located and less than 1.9 metres
Rear overhang	4.2 metres provided any projecting load is centrally located and less than 1.9 metres wide
Overall length	19.5 metres provided the car carrier does not exceed 17.5 metres by construction
Overall height	4.3 metres subject to operation on the Victorian roads published in the <i>Victoria Government Gazette</i> S11 dated 1 March 1991. Travel on other roads is prohibited except when using the most direct and practical route between the pickup or delivery point, and the nearest 4.3 metre height route.

Diagram Showing Maximum Dimension Limits Allowed



1136 G 16 1 May 1991

2.1.2 Where dimension and mass limits are not specified, car carriers must comply with the statutory mass limits and statutory dimension limits specified in the standards for registration and the Road Safety (Vehicles) Regulations 1988.

Part 3—Specified Conditions

3.1 *Operating Conditions for the Vehicle*

3.1.1 Reducing Dimensions: The overall length must be minimised when the car carrier is not fully loaded.

3.1.2 Overhead Clearance: It is the responsibility of the owner and driver of the car carrier to ensure that the clearance to overhead structures, cables, wires and trees is sufficient to ensure safe passage.
20690

EXEMPTION

Application No. 1 of 1991

On 23 April 1991 the Equal Opportunity Board considered an application pursuant to section 40 (1) of the *Equal Opportunity Act 1984* ("the Act") by Peter Harcourt Adult Services to enable the advertising of vacancies and employment to such vacancies of people with disabilities only.

Upon reading the material in support of the application and being satisfied that appropriate notice of this application was given (Public Notices—*The Age* 10 April 1991 and notice to The Secretary, Disability Resources Centre), the Board is satisfied that it is appropriate to grant an exemption from sections 21 and 59 of the Act.

In granting the exemption the Board noted—

* The Peter Harcourt organisation is operated by a Committee of Management and under the auspices of a number of small businesses which are funded by the Department of Community Services and Health and/or Disability Services (Community Services, Victoria). These businesses are oriented toward a teaching environment for people with disabilities in a business setting.

* The relevant organisations of Peter Harcourt Services to which this application applies are:

Bendigo Environmental Services
The Terrace
The WaterMark Papermill
Bendigo Supported Employment
Bendigo Personnel

The Board hereby grants an exemption to Peter Harcourt Adult Services from the operation of sections 21 and 59 of the *Equal Opportunity Act 1984*, this exemption to remain in force until 23 April 1994.

MARGARET RIZKALLA, President
DANIEL RECHTMAN, Member
FAY MARLES, Member

20430

Victoria Government Gazette

EXEMPTION

Application No. 4 of 1991

On 23 April 1991 the Equal Opportunity Board considered an application pursuant to section 40 (1) of the *Equal Opportunity Act 1984* ("the Act") by the Outer Eastern College of Technical and Further Education for the purposes of advertising and conducting a program for women in the Certificate in Occupational Studies—Electronics.

Upon reading the material in support of the application, the Board is satisfied that it is appropriate to grant an exemption from sections 28 and 59 of the Act.

In granting the exemption the Board noted—

* The program is designed to enhance the awareness of females to the potential for employment, career paths and further training in the electrical/electronics and metal trades.

* The program will enable females to attain a recognised credential and will assist in the placement of participants in apprenticeships, employment or further training on course completion.

The Board hereby grants an exemption to the Outer Eastern College of Technical and Further Education from the operation of sections 28 and 59 of the *Equal Opportunity Act 1984*, this exemption to remain in force until 23 April 1992.

MARGARET RIZKALLA, President
DANIEL RECHTMAN, Member
FAY MARLES, Member

20430

EXEMPTION

Application No. 6 of 1991

On 23 April 1991 the Equal Opportunity Board considered an application pursuant to section 40 (1) of the *Equal Opportunity Act 1984* ("the Act") by Ballarat University College to enable a ZONTA Scholarship to be awarded to a female student completing the first year of a nominated non-traditional course.

Upon reading the material in support of the application, the Board is satisfied that it is appropriate to grant an exemption from sections 28 and 59 of the Act.

In granting the exemption the Board noted—

* ZONTA is a world-wide service organisation of executive women in business and the professions working to improve the legal, political, economic and professional status of women.

* The scholarship is to be awarded annually for academic excellence by a female student completing the first year of a non-traditional course which will initially be the Bachelor of Engineering Course.

The Board hereby grants an exemption to Ballarat University College from the operation

Victoria Government Gazette

of sections 28 and 59 of the *Equal Opportunity Act 1984*, this exemption to remain in force until 23 April 1994.

MARGARET RIZKALLA, President
DANIEL RECHTMAN, Member
20430 FAY MARLES, Member

EXEMPTION

Application No. 7 of 1991

On 23 April 1991 the Equal Opportunity Board considered an application pursuant to section 40 (1) of the *Equal Opportunity Act 1984* ("the Act") by Westernport Speaking Out Inc. to advertise for and employ a person who has an intellectual disability.

Upon reading the material in support of the application, the Board is satisfied that it is appropriate to grant an exemption from sections 21 and 59 of the Act.

In granting the exemption the Board noted—

* Westernport Speaking Out Inc., is controlled by a Committee of Management, funded by the Department of Community Services and Health and is a self-advocacy project for people with an intellectual disability.

* The organisation aims to promote the rights of people with intellectual disabilities and to assist them to develop skills and take an active role in decisions that affect their lives.

The Board hereby grants an exemption to Westernport Speaking Out Inc. from the operation of sections 21 and 59 of the *Equal Opportunity Act 1984*, this exemption to remain in force until 23 April 1992.

MARGARET RIZKALLA, President
DANIEL RECHTMAN, Member
20430 FAY MARLES, Member

ASSOCIATIONS INCORPORATION ACT 1981

Sub-section 36 (2)

Notice is hereby given that the incorporation of the associations mentioned below will be cancelled on publication of this notice.

Alinjarra Aboriginal Association Inc.
Australian Professional Escorts Association Inc.
Bacchus Marsh Tourism and General Promotions Committee Inc.
The Basement Club Inc.
Bentleigh Cricket Club Inc.
Brunswick Unemployment Group Inc.
Croydon Community Youth Development Project Inc.

G 16 1 May 1991 1137

Diving Industry Association Inc.
East Gippsland Dressage Club Inc.
Eastside Tennis Club Inc.
Grasmere Football Club Inc.
Hamilton Youth Activities Committee Inc.
Karingal Tennis Club Inc.
Kensington Community Association Inc.
Koorie Health Workers Association Inc.
Langwarrin Soccer Club Inc.
Merbein Sporting Club Inc.
Northern Squash and Racquetball Inc.
Outlook Squash Club Inc.
Refrigerated Road Transport Association of Australia Inc.
Serbian and Australian Social Club, Western Suburbs Melbourne Inc.
Starforce Theatre Group Inc.
Suggan Valley Station Owners Association Inc.
The Sunraysia Steam Preservation Society Inc.
The 38th Parallel Inc.
Warrnambool Inter-Church Netball Association Inc.
Woodend Youth Group Inc.
Yotta-Yotta Advancement Group Inc.
Dated 19 April 1991

TONY DUNN
Deputy Registrar of
20430 Incorporated Associations

ASSOCIATIONS INCORPORATION ACT 1981

Sub-section 36 (2)

Notice is hereby given that the incorporation of the associations mentioned below will be cancelled on publication of this notice.

Ardmona Football Club Inc.
Association of Greek Elderly Citizens Clubs of Melbourne and Victoria Inc.
Australian Judo Coaches Association Inc.
Bairnsdale Donkey Group Inc.
Ballater Society Inc.
Bookar Cricket Club Inc.
Car Detailers Association of Victoria Inc.
The Coldstream Cricket Club Inc.
Darebin Cricket Club Inc.
The East Gippsland All Breeds Western Riding Club Inc.
The Federation of Lazio Clubs Inc.
Federation of Vovinam Viet-Vo-Dao Martial Art Inc.
The Fifties and Sixties Music Revival Social Club Inc.

1138 G 16 1 May 1991

Footscray Institute of Technology Sports Club Inc.

The Grovedale Sports Club Inc.

Heidelberg-Bundoora Soccer Club Inc.

Lake Charm/Mystic Park Sports Club Inc.

The Lonsdale Street Traders Association Inc.

Melbourne Hellas Spartans Basketball Club Inc.

Nottingham Softball Club Inc.

Parish Research and Action Inc.

Philanthropic and Cultural Society of Kozani-Lassanis Inc.

Saba Outlaws Inc.

Saint Bedes Old Collegians Cricket Club Inc.

Southern Africa Social Club of Victoria Inc.

St. Arnaud Chamber of Commerce Inc.

Tylden Cricket Club Inc.

Victorian Associated Motor Cycle Enthusiasts Inc.

The Working Party of the Italian Community Inc.

Dated 23 April 1991

TONY DUNN
Deputy Registrar of
Incorporated Associations

20430

**ASSOCIATIONS INCORPORATION ACT
1981**

Notice is hereby given that in pursuance of sub-section 10 (4) of the *Associations Incorporation Act 1981*, a certificate of incorporation was granted to East Gippsland Centre for Rehabilitation and Extended Care Inc. on 23 April 1991.

A. DUNN
Deputy Registrar of
Incorporated Associations

20430

Subordinate Legislation Act 1962
**Melbourne and Metropolitan Board of Works
Act 1958**

**PROPOSED BY-LAW No. 282: WERRIBEE
PARK MANSION (AMENDMENT)**

I, Steve Marshall Crabb, hereby give notice pursuant to the *Subordinate Legislation Act 1962* as follows:

The Melbourne and Metropolitan Board of Works' proposed By-law No. 282: Werribee Park Mansion (Amendment) has been the subject of a regulatory impact statement.

Public comments and submissions have been invited and have been duly considered pursuant to section 12 of the *Subordinate Legislation Act 1962*.

Victoria Government Gazette

I have decided that the proposed By-law No. 282: Werribee Park Mansion (Amendment) should be made.

STEVE CRABB
Minister for Conservation
and Environment

20490

Transport Act 1983

**ROAD TRANSPORT LICENSING
TRIBUNAL**

Commercial Passenger Vehicle and Tow Truck
Licence Applications

Notice is hereby given that application by the following parties, previously gazetted and objected to, will be considered by the Road Transport Licensing Tribunal in the Public Hearing Theatre, Ground Floor, North Building, Roads Corporation, Corner Lygon and Princes Streets, Carlton commencing at 9.30 a.m. as follows:

<i>Applicant</i>	<i>Previous Gazette No.</i>	<i>Date</i>
(i) On Wednesday, 29 May 1991		
P. W. Felder	G.50	19.12.90
D. A. Peck	G.36	12.9.90
Melbourne Sightseeing Pty. Ltd.	G.6	13.2.91
G. A. Kirkup	G.4	30.1.91
(ii) On Thursday, 30 May 1991		
G. J. Beith	G.50	19.12.90
Corporate Chauffeur Drive Pty. Ltd.	G.5	6.2.91
Y. L. & N. J. Plunkett and J. I. & J. M. Colenso	G.4	30.1.91
Y. L. & N. J. Plunkett	G.4	30.1.91
J. Attard	G.7	20.2.91
(iii) On Wednesday, 5 June 1991		
J. Naumovski	G.6	13.2.91
K. Naumovski	G.6	13.2.91
P. Naumovski	G.6	13.2.91
A. G. Roberts Pty. Ltd.	G.4	30.1.91
(iv) On Thursday, 6 June 1991		
Alliance Towing Service Pty. Ltd.	G.46	21.11.90
M. A. Pangbourne	G.47	28.11.90

Dated 29 April 1991

20690

L. RYAN
Registrar

ROAD DECLARATIONS AND DEDICATIONS

The Roads Corporation, pursuant to the Transport Act 1983, upon publication of this notice declares the, or varies the declaration of, roads as described below and on the plans attached and further declares that such roads are fit to be used as a public highway and are now absolutely dedicated to the public for use as public highways within the meaning of any law now or hereafter in force.

R351/91—Belmore Road, shown by heavy line on plan numbered GP D-89-47L.

R352/91—Landsborough Road, shown by heavy lines on plan numbered GP R-89-13B.

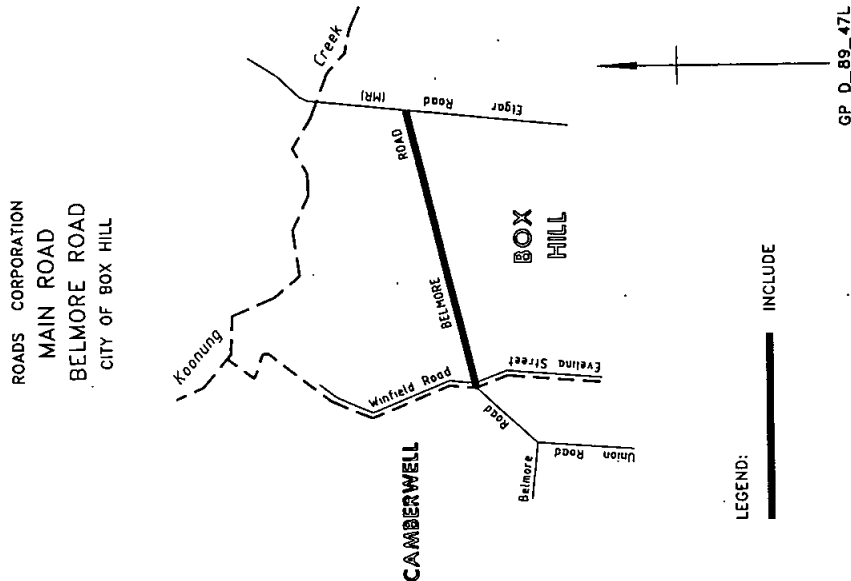
R353/91—Heath Road, shown by heavy line on plan numbered GP R-89-76.

R354/91—Dargo Road (parts), shown by heavy lines on plans numbered GP D-89-22D and GP R-89-22G.

R355/91—By excluding Dalyston-Glen Forbes Road (part); and renaming Dalyston-Glen Forbes Road (part), and Archies Creek Road, as Dalyston-Korumburra Road, shown by heavy line and dotted line on plan numbered GP R-89-58C.

R356/91—By varying Condah-Macarthur Road (part), shown by heavy line and heavy dotted line; and renaming as Myamyn-Macarthur Road, shown by heavy line and dotted line on plan numbered GP D-89-76A.

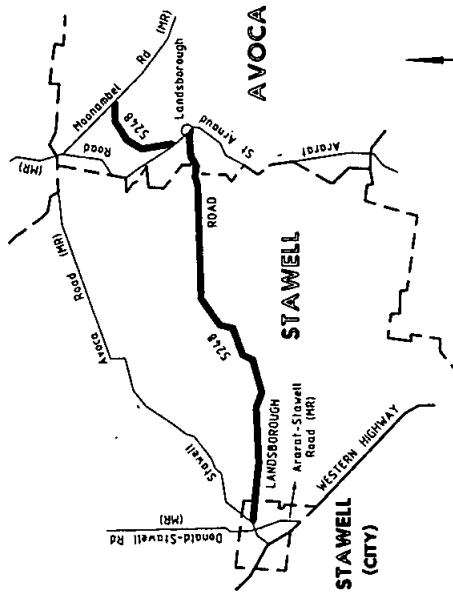
R357/91—Renaming Camperdown-Cressy Road as Foxhow Road, shown by heavy lines on plans numbered GP D-89-79C and GP D-89-79D.



1140 G 16 1 May 1991

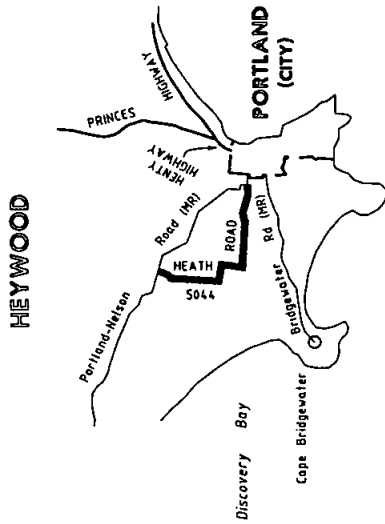
Victoria Government Gazette

ROADS CORPORATION
MAIN ROAD
LANDSBOROUGH ROAD
CITY OF STAWELL
SHIRES OF AVOCA & STAWELL



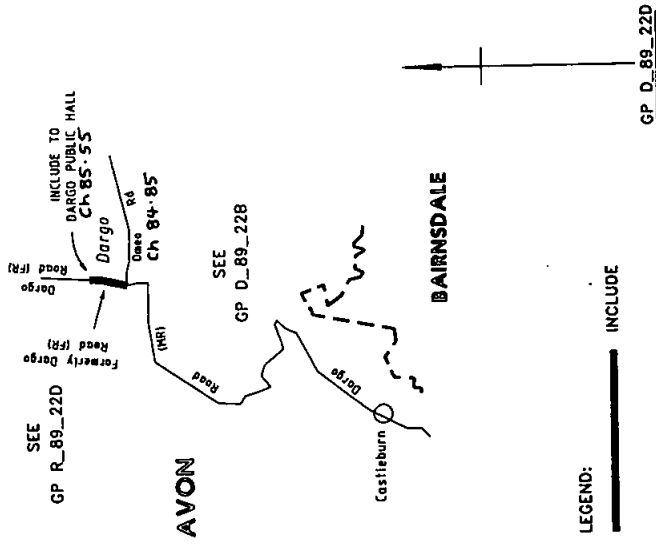
LEGEND:
— EXCLUDE
5248 LANDSBOROUGH ROAD

ROADS CORPORATION
MAIN ROAD
HEATH ROAD
SHIRE OF HEYWOOD

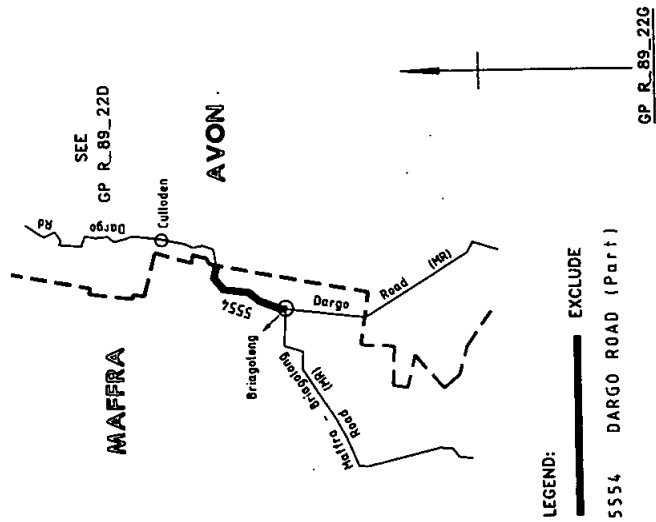


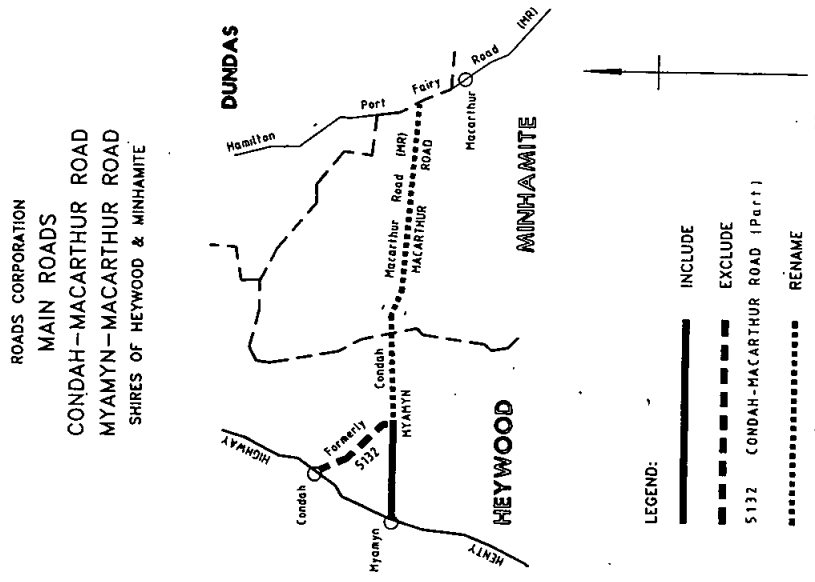
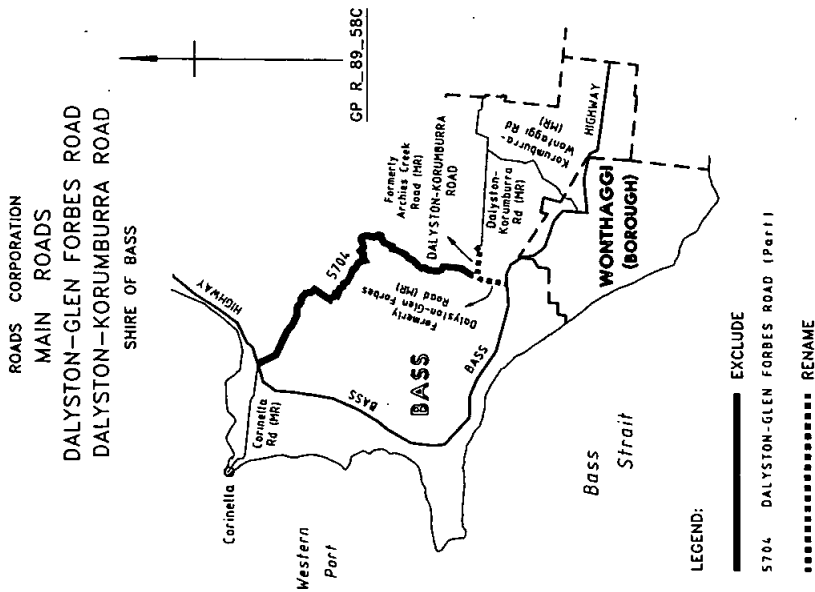
LEGEND:
— EXCLUDE
5044 HEATH ROAD

ROADS CORPORATION
MAIN ROAD
DARGO ROAD
SHIRE OF AVON



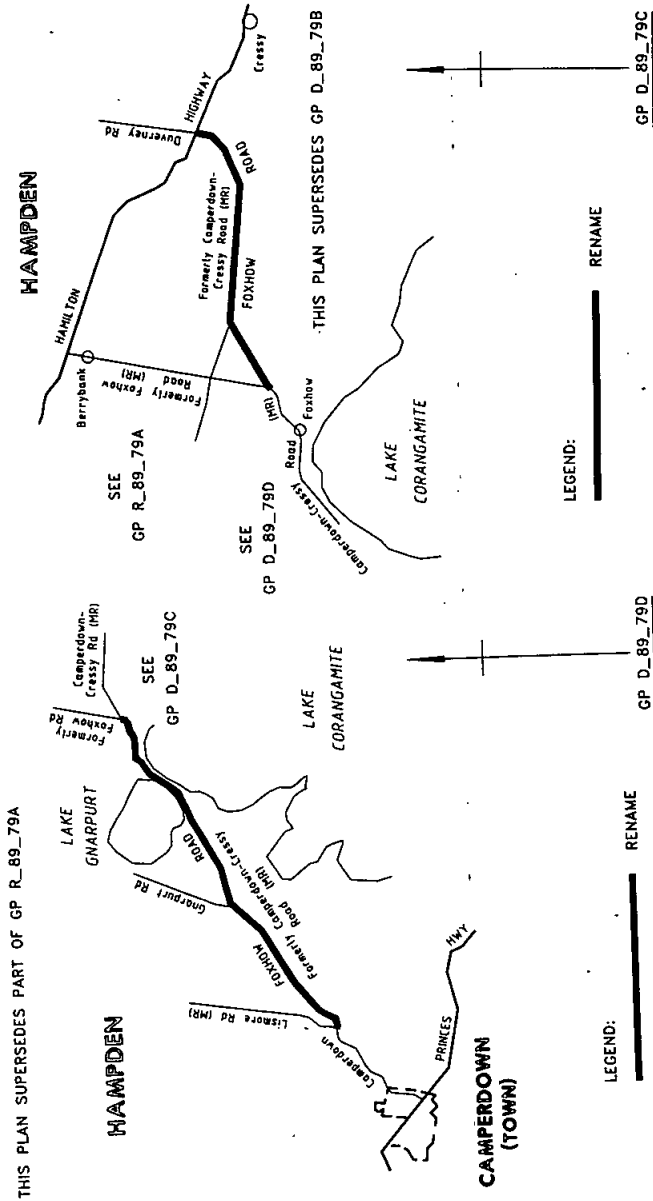
ROADS CORPORATION
MAIN ROAD
DARGO ROAD
SHIRE OF MAFFRA





ROADS CORPORATION
MAIN ROAD
FOXHOW ROAD
SHIRE OF HAMPDEN

ROADS CORPORATION
MAIN ROAD
FOXHOW ROAD
SHIRE OF HAMPDEN



Dated 22 April 1991

20690

G. SHARKEY
Manager—Road Reservations
Roads Corporation

1144 G 16 1 May 1991

Transport Act 1983

ROADS CORPORATION

Commercial Passenger Vehicle and Tow Truck Applications

Notice is hereby given that the following applications will be considered by the Roads Corporation on 4 June 1991.

Notice of any objection to the granting of an application should be forwarded to reach the Manager, Vehicle Licensing or any District Office of the Roads Corporation not later than 29 May 1991.

It will not be necessary for interested parties to appear on the date specified, unless advised in writing by the Corporation.

Notification of the date for consideration of applications which are objected to and which require determination by the Road Transport Licensing Tribunal will be published by further notice in this Gazette.

A. Funston, Delacombe. Application to license one commercial passenger vehicle in respect of a 1987 Ford Falcon sedan with seating capacity for 4 passengers to operate as a special purpose vehicle from 512 Sutton Street, Delacombe within a 20 km radius of the Chief Post Office in the City of Ballarat for the carriage of passengers for wedding parties.

Note: This application is made in conjunction with similar applications by J. D. Funston and G. W. Moy.

J. D. Funston, Delacombe. Application to license one commercial passenger vehicle in respect of a 1986 Ford Falcon sedan with seating capacity for 4 passengers to operate as a special purpose vehicle from 512 Sutton Street, Delacombe within a 20 km radius of the Chief Post Office in the City of Ballarat for the carriage of passengers for wedding parties.

Note: This application is made in conjunction with similar applications by A. Funston and G. W. Moy.

Iaceo Kirsten Pty Ltd, Mentone. Application for variation of the conditions of tow truck licence number 493 which authorises the licensed vehicle to be managed, controlled and operated from a depot situated at 18 Balcombe Road, Mentone, to change the depot address to 39 Swanston Street, Mentone.

G. W. Moy, Delacombe. Application to license one commercial passenger vehicle in respect of a 1985 Ford Falcon sedan with seating capacity for 4 passengers to operate as a special purpose vehicle from 512 Sutton Street, Delacombe within a 20 km radius of the Chief Post Office in the City of Ballarat for the carriage of passengers for wedding parties.

Victoria Government Gazette

Note: This application is made in conjunction with similar applications by A. Funston and J. D. Funston.

R. L. Murray, Hamilton. Application for variation of the conditions of licence TO 172 which authorises various tours and charter rights from within a 20 km pick-up radius of the Hamilton Post Office to include the ability to operate additional tours as follows:

<i>Routes</i>	<i>Duration of Tours</i>
Mildura	1 to 7 days
Melbourne Show	1 or 2 days
Ballarat historical tours	1 or 2 days
Warrnambool	1 or 2 days
Horsham	1 or 2 days
Halls Gap	1 or 2 days
Portland	1 or 2 days
Penshurst races	1 day
Dunkeld races	1 day
Great Western races	1 day
Caribbean Gardens, Queen Victoria Market	1 or 2 days
Dandenongs	1 or 2 days
Princess Theatre, State Theatre, Melbourne	1 or 2 days
Her Majestys Theatre, Melbourne	1 or 2 days
Tennis Centre, Melbourne	1 or 2 days
Sports and Entertainment Centre, Melbourne	1 or 2 days
Cricket Tests and one day games at the M.C.G.	1 or 2 days
Mt Hotham	2 to 7 days
Mt Buffalo	2 to 7 days
Falls Creek	2 to 7 days
A.F.L. football games	1 to 2 days
Special Shopping Centres, Melbourne	1 to 2 days

Fares: By agreement with the hirer.

Note: Passengers will be picked up from within a 40 km radius of the Hamilton Post Office.

R. L. Murray, Hamilton. Application for variation of the conditions of licence TO 172 which authorises charter rights from within a 20 km pick-up radius of the Hamilton Post Office and various tours to change the duration of the tours from 1, 3, 4 and 5 day tours to 1 to 5 days duration.

Oldburn Pty Ltd, Lavington. Application to license two commercial passenger vehicles in respect of the following:

<i>Make</i>	<i>Seating Capacity</i>	<i>Year of Manufacture</i>
1 Mercedes Benz sedan	5	1983
1 Lincoln Continental sedan	5	1983

to operate as country hire cars from 504 Urana Road, Lavington.

Victoria Government Gazette

Spruce Body Works Pty Ltd, Mentone. Application for variation of the conditions of tow truck licence number 504 which authorises the licensed vehicle to be managed, controlled and operated from a depot situated at 18 Balcombe Road, Mentone to change the depot address to 39 Swanston Street, Mentone.

W. R. and S. J. Tuffnell, Hamilton. Application for variation of the conditions of licence TO 244 which authorises various tours and charter rights from within a 20 km pick-up radius of the Hamilton Post Office to include the ability to operate additional tours as follows:

<i>Routes</i>	<i>Duration of Tours</i>
Melbourne concerts and live Performances	1 day
Melbourne Show	1 day
Melbourne sporting complexes	1 to 7 days
Halls Gap and Grampians	1 day
Ballarat and district historical tours	1 day
Ballarat Begonia Festival	1 day
Geelong sporting and cultural events	1 day
Warrnambool and district scenic tours	1 or 2 days
Trade promotions in Melbourne	1 day
Penshurst races	1 day
Great Western races	1 day
Falls Creek	3 to 7 days
Mt Buller	3 to 7 days
Mt Buffalo	3 to 7 days
Mt Hotham	3 to 7 days
Stawell Gift	1 day
Bendigo historical tours	1 day

Fares: By agreement with the hirer.

Note: Passengers will be picked up from within an 80 km radius of the Hamilton Post Office.

Dated 1 May 1991

GEOFF S. HUGHES
20690 Manager—Vehicle Licensing

Evidence Act 1958

MEDIATOR

I, Colin Neave, Secretary to the Attorney-General's Department, under the power found in section 21K of the *Evidence Act 1958* declare the following people to be Mediators:

Michael Currie
Kerry Antonucci
Kaileen Pearson

Dated 24 April 1991

COLIN NEAVE
20430 Secretary to the
 Attorney-General's Department

G 16 1 May 1991 1145

AMENDMENTS TO THE LIST OF
CONSULAR REPRESENTATIVES
RESIDENT IN MELBOURNE

His Excellency the Governor advises the following amendments to the list of consular corps representatives resident in Melbourne with effect from the dates shown.

SWITZERLAND

Mr Leo Renggli has been appointed Consul-General of Switzerland with effect from 7 March 1990.

MEXICO

Mr David J. Aarons has been appointed Honorary Consul for Mexico with effect from 21 August 1990.

THE NETHERLANDS

Mr Arnold A. M. Hermans has been appointed Consul-General of The Netherlands with effect from 23 September 1990.

SWEDEN

Mr Athol D. Laphorne has been appointed Honorary Consul for Sweden with effect from 23 September 1990.

CHILE

Mr Celso Moreno has been appointed Consul-General of Chile with effect from 21 November 1990.

LEBANON

Mr Tony Badaoui has been appointed Consul-General of Lebanon with effect from 8 December 1990.

TUVALU

Mr Pravin Sundarjee has been appointed Honorary Consul-General for Tuvalu with effect from 31 January 1991.

SPAIN

Mr Ramon Alvarez-Novoa has been appointed Consul-General of Spain with effect from 21 February 1991.

ITALY

Dr Mario Alberto Montecalvo has been appointed Consul-General of Italy with effect from 14 March 1991.

Dated 23 April 1991

J. DAVIS McCAUGHEY
20660 Governor of Victoria

Creditors, next of kin and others having claims against the estate of any of the under-mentioned deceased persons are required to send particulars of their claims to the State Trust Corporation of Victoria, 168 Exhibition Street, Melbourne, Vic. 3000, the personal representative, on or before 8 July 1991 after which date the State Trust Corporation may convey or distribute the assets having regard only to the claims of which the State Trust Corporation then has notice:

1146 G 16 1 May 1991

Andrew, Thomas, late of 10 River Street, Newport, retired storeman, died 20 October 1990.

Barry, Ursula Mary, late of 68 Downshire Road, Elsternwick, retired, died 6 January 1991.

Bennett, Joyce, late of Caloola Training Centre, Barkly Street, Sunbury, pensioner, died 7 December 1990.

Chong, Edward Kee, late of "Arden Lodge", 214 Arden Street, North Melbourne, pensioner, died 6 February 1991.

Clifford, Margaret Mary, late of 9A Ilma Grove, Northcote, Telecom supervisor, died 19 January 1991.

Cooke, Thomas Roy (in the Will called Thomas Roy Cook), formerly of Lot 3 Cranbourne Road, Langwarrin, late of Unit 257 Don Grant Hostel, Baxter Village, 8 Robinsons Road, Baxter, gentleman, died 23 February 1991.

Eagle, Doreen Gladys, late of 34 Quentin Street, Forest Hill, pensioner, died 2 February 1991.

Gilbert, Reginald Leslie, late of 44 William Street, Box Hill, retired, died 5 February 1991.

Hawe, Margaret Mary, late of 3 Hood Street, Hampton, home duties, died 23 April 1990.

Henderson, Alexander Hugh, formerly of 32 Robert Street, Parkdale, late of 6/21 Palermo Street, Mentone, retired, died 15 October 1990.

Johnson, Roy Leonard, late of 1 Wattlebrae Street, Reservoir, retired shipping clerk, died 27 February 1991.

McDonald, Frank, also known as Francis McDonald, late of 17 Bell Street, West Sunshine, retired, died 15 January 1991.

Miers, Frederick Grey, formerly of 119 Kenny Street, West Meadows, late of 1 Rosehill Road, Niddrie, retired fitter and turner, died 4 February 1991.

Montgomery, Kenneth Albert, late of Unit 2, 1 Wood Dale Grove, Mitcham, teacher, died 5 January 1991.

Murphy, Bridget, late of 2 Clarke Street, Abbotsford, spinster, died 4 September 1990.

Olech, Janina, formerly of 26 Gray Street, Brunswick, late of Blyth-Lea Private Nursing Home, 62 Blyth Street, Brunswick, pensioner, died 24 September 1990.

O'Loughlin, Cornelius Francis, late of 22 Grice Crescent, Essendon, retired driver, died 11 December 1990.

Roberts, William Andrew, late of Beechworth, pensioner, died 16 February 1991.
Melbourne, 29 April 1991

B. F. CARMODY
Managing Director
State Trust Corporation

20434

Victoria Government Gazette

Ministry of Finance

SALE OF CROWN LAND BY PUBLIC
TENDER

Reference No. GL12807

Tenders close 2.00 p.m. on Wednesday, 29 May 1991.

Property Address: Annesly Street, Carisbrook.

Crown Description: Allotment 3, Section 40A, Township of Carisbrook.

Terms of Sale: Tender deposit of \$50.00, 10% deposit, balance 60 days.

Address for Tenders: Asset Sales Tender Box (GL12807), Government Land Bureau, 4th Floor, 35 Spring Street, Melbourne.

Officer Co-ordinating Sale: Ms A. Giannacos, Property Consultant, Government Land Bureau, Ministry of Finance (03) 651 3081.

TONY SHEEHAN

Minister for Finance

20670

GEELONG, 26 APRIL 1991

AUSTRALIA—VICTORIA

No. 4/91 (T)

Corio Bay—Hopetoun Channel

Temporary Buoys and Dredging Operations

Date: On or about 1 May 1991 for approximately six weeks.

Locality: Corio Bay—Hopetoun Channel.

Details: Maintenance dredging operations utilising a bucket dredger, will take place in Hopetoun Channel for approximately six weeks from 6 May 1991.

To facilitate dredging operations, four temporary light buoys will be established to mark the spoil ground south-east of Pt. Henry in the following positions:

- (i) Red buoy, quick yellow, Lat. 38° 08'6 S Long. 144° 28'2 E (approx.).
- (ii) Red buoy, quick yellow, Lat. 38° 09'0 S Long. 144° 28'7 E (approx.).
- (iii) Red buoy, quick yellow, Lat. 38° 08'9 S Long. 144° 27'9 E (approx.).
- (iv) Red buoy, quick yellow, Lat. 38° 09'3 S Long. 144° 28'4 E (approx.).

Caution: Mariners are advised to exercise due caution in the vicinity of the dredging operations, with particular regard to the reduction of speed to a minimum, consistent with safe navigation and to keep a good look-out for mooring lines.

Charts Affected: AUS 157

CAPT I. S. EDWARDS
Harbour Master

20630

Victoria Government Gazette

State Electricity Commission Act 1958
ELECTION OF AN EMPLOYEES'
REPRESENTATIVE TO THE STATE
ELECTRICITY COMMISSION OF
VICTORIA

In accordance with the State Electricity Commission Employees' Representative Regulations 1985 notice is hereby given that the following candidates have been nominated in relation to the above-named election:

Andrew John CLARK, Horsham DBC, Western Region, Multiskilled Band 2 Commercial.

Ian David HOPKINS, Morwell Open Cut, Rigger.

Noel Wayne McKENZIE, Production Centre Loy Yang, Unit Controller Loy Yang.

Salvatori Gesu MACRI, Materials Warehousing and Distribution, Storeman.

Luke VAN DER MEULEN, Loy Yang Power Station Operations, Power Worker 6 (Unit Controller).

John William WEBB, 3M Hazelwood Power Station, Boilermaker, Pressure Welder.

As the number of candidates nominated is greater than the number of vacancies to be filled a ballot will be taken to decide the election. A ballot-paper will be forwarded to all employees entitled to vote and it must be returned to reach the Returning Officer not later than 4.00 p.m. Friday, 31 May 1991.

20673 R. J. MILLAR
Returning Officer

Planning and Environment Act 1987
BOX HILL PLANNING SCHEME
Notice of Approval of Amendment
Amendment L10

The Minister for Planning and Housing has approved this amendment to the South Melbourne Planning Scheme.

The amendment comes into operation on the date this notice is published in the *Government Gazette*.

The amendment replaces the existing Box Hill Planning Scheme maps by new computer based maps. The controls of the scheme are not altered.

A copy of the amendment can be inspected, free of charge, during office hours, at the Department of Planning and Housing, Ground Floor, 477 Collins Street, Melbourne and at the City of Box Hill, Town Hall, 1022 Whitehorse Road, Box Hill.

20600 GEOFF CODE
Manager
Planning Co-ordination Branch

G 16.1 May 1991 1147

Planning and Environment Act 1987
KNOX PLANNING SCHEME
Notice of Approval of Amendment
Amendment RL108

The Minister for Planning and Housing has approved Amendment RL108 to the Knox Planning Scheme.

The amendment comes into operation on the date this notice is published in the *Government Gazette*.

The amendment changes the local section of the Knox Planning Scheme by rezoning land at 410 Burwood Highway, Wantirna South, to a Knox Office Zone and including specific development controls for the site. The amendment allows up to 6500 square metres of office development on the site subject to the grant of a planning permit.

A copy of the amendment can be inspected, free of charge, during office hours, at the offices of the City of Knox, Civic Centre, 511 Burwood Highway, Knoxfield and at the Department of Planning and Housing, 477 Collins Street, Melbourne.

20600 GEOFF CODE
Manager
Planning Co-ordination Branch

Planning and Environment Act 1987
ROSEDALE PLANNING SCHEME
Notice of Approval of Amendment
Amendment L18

The Minister for Planning and Housing has approved Amendment L18 to the Rosedale Planning Scheme.

The amendment comes into operation on the date this notice is published in the *Government Gazette*.

The amendment replaces the existing colour planning scheme maps with a black and white consolidated version, consistent with Department policy and guidelines, and to make consequential ordinance changes.

A copy of the amendment can be inspected, free of charge, during office hours, at the offices of the Shire of Rosedale, Cansick Street, Rosedale and at the Department of Planning and Housing, 477 Collins Street, Melbourne.

20600 GEOFF CODE
Manager
Planning Co-ordination Branch

1148 G 16 1 May 1991

Planning and Environment Act 1987
**SOUTH MELBOURNE PLANNING
SCHEME**

**Notice of Approval of Amendment
Amendment L13 Part 1**

The Minister for Planning and Housing has approved Amendment L13 Part 1 to the Local Section of the South Melbourne Planning Scheme.

The amendment comes into operation on the date this notice is published in the *Government Gazette*.

The amendment includes Nos 1-29 Albert Road, South Melbourne, in the list of buildings of architectural or historic significance.

A copy of the amendment can be inspected, free of charge, during office hours, at the Department of Planning and Housing, Ground Floor, 477 Collins Street, Melbourne, and at the offices of the City of South Melbourne, Bank Street, South Melbourne.

GEOFF CODE
Manager

20600 Planning Co-ordination Branch

Planning and Environment Act 1987
**GRENVILLE PLANNING SCHEME—
CHAPTER 1**

**Notice of Approval of Amendment
Amendment L2**

The Minister for Planning and Housing has approved Amendment L2 to the Grenville Planning Scheme.

The amendment comes into operation on the date this notice is published in the *Government Gazette*.

The amendment introduces written provisions for "Reserved Land" within the existing Chapter 1 of the Grenville Planning Scheme and reserves land forming Sections 77 and 80, Township of Smythesdale as Department of Conservation and Environment—Streamside Reserve within Schedule 1 to the Planning Scheme map.

A copy of the amendment can be inspected, free of charge, during office hours, at the offices of the Shire of Grenville, Shire Offices, Sussex Street, Linton; at the Department of Planning and Housing, 477 Collins Street, Melbourne and at the Department of Planning and Housing Regional Office, State Government Offices, Ballarat.

GEOFF CODE
Manager

20600 Planning Co-ordination Branch

Victoria Government Gazette

Planning and Environment Act 1987
MOE PLANNING SCHEME

**Notice of Approval of Amendment
Amendment L20**

The Minister for Planning and Housing has approved Amendment L20 to the Moe Planning Scheme.

The amendment comes into operation on the date this notice is published in the *Government Gazette*.

The amendment rezones 2821 square metres from "Proposed Public Purpose—1—School" to "Residential A" at part Lot 8, LP 213642, Part Crown Allotment 5B, Parish of Narracan, Crombe Court, Moe.

A copy of the amendment can be inspected, free of charge, during office hours, at the offices of the City of Moe, 46 Albert Street, Moe and at the Department of Planning and Housing, 477 Collins Street, Melbourne.

GEOFF CODE
Manager

20600 Planning Co-ordination Branch

Planning and Environment Act 1987
MOE PLANNING SCHEME

**Notice of Approval of Amendment
Amendment L18**

The Minister for Planning and Housing has approved Amendment L18 to the Moe Planning Scheme.

The amendment comes into operation on the date this notice is published in the *Government Gazette*.

The amendment allows any industry or manufacture within the industrial development zone subject to the grant of a permit; inserts the new interpretation of offensive industry; and prohibits an offensive industry within 300 metres of residential zoned land.

A copy of the amendment can be inspected, free of charge, during office hours, at the offices of the City of Moe, 46 Albert Street, Moe and at the Department of Planning and Housing, 477 Collins Street, Melbourne.

GEOFF CODE
Manager

20600 Planning Co-ordination Branch

Planning and Environment Act 1987
LILLYDALE PLANNING SCHEME

**Notice of Approval of Amendment
Amendment L78**

The Minister for Planning and Housing has approved Amendment L78 to the Lillydale Planning Scheme.

Victoria Government Gazette

The amendment comes into operation on the date this notice is published in the *Government Gazette*.

The amendment allows a site specific exemption to the subdivision controls to enable the excision of an existing petrol station from an industrial site. The petrol station is no longer related to the industrial use since a change in ownership of the industrial site.

A copy of the amendment can be inspected, free of charge, during office hours, at the offices of the Shire of Lillydale, Anderson Street, Lillydale and at the Department of Planning and Housing, 477 Collins Street, Melbourne.

20600 GEOFF CODE
Manager
Planning Co-ordination Branch

Planning and Environment Act 1987
GEELONG REGIONAL PLANNING
SCHEME

Notice of Approval of Amendment
Amendment No. R68

The Minister for Planning and Housing has approved Amendment No. R68 to the Geelong Regional Planning Scheme.

The amendment comes into operation on the date this notice is published in the *Government Gazette*.

The amendment gives effect to an exchange of land which occurred between the Geelong and District Water Board and Victorian Portland Cement (VPC). The exchange requires that the Geelong and District Water Board (G&DWB) site of 5-858 ha be rezoned to Extractive Industrial Zone allowing VPC to extract limestone from the site. In return the G&DWB have been provided with a 9 ha site which is reserved to Public Purposes (Existing)—4—Water Works and Sewerage Trust Authorities.

A copy of the amendment can be inspected, free of charge, during office hours, at Geelong Regional Commission, 5th Floor, State Offices, corner Fenwick and Little Malop Streets, Geelong, Vic. 3220; Department of Planning and Housing, The Olderfleet Buildings, 477 Collins Street, Melbourne, Vic. 3000; City of Geelong; City of Newtown; City of Geelong West; Borough of Queenscliffe; Bellarine Rural City; City of South Barwon; Shire of Barrabool; Shire of Bannockburn; Shire of Corio.

20600 GEOFF CODE
Manager
Planning Co-ordination Branch

G 16 1 May 1991 1149

Planning and Environment Act 1987
WOORAYL PLANNING SCHEME

Notice of Approval of Amendment
Amendment No. L34

The Minister for Planning and Housing has approved Amendment L34 to the Woorayl Planning Scheme.

The amendment comes into operation on the date this notice is published in the *Government Gazette*.

The amendment includes "Professional Consulting Rooms", "Veterinary Clinic" and "Medical Clinic" in Column 4 of the General Commercial Zone. These uses are presently prohibited in the zone, as the result of an inadvertent omission when Amendment 74 to the Shire of Woorayl Planning Scheme was approved in 1987.

A copy of the amendment can be inspected, free of charge, during office hours, at the offices of the Shire of Woorayl, 9 Smith Street, Leongatha and at the Department of Planning and Housing, 477 Collins Street, Melbourne.

20600 GEOFF CODE
Manager
Planning Co-ordination Branch

Planning and Environment Act 1987
PRAHRAN PLANNING SCHEME

Notice of Approval of Amendment
Amendment L18

The Minister for Planning and Housing has approved Amendment L18 to the Local Section of the Prahran Planning Scheme.

The amendment comes into operation on the date this notice is published in the *Government Gazette*.

The amendment extends the interim control of Amendment L6 which applies to the demolition and development of properties.

The controls provided by this amendment will remain in force until 1 May 1992 or until the gazettal or abandonment of the urban conservation controls which are to be permanently included in the planning scheme.

A copy of the amendment can be inspected, free of charge, during office hours, at the Department of Planning and Housing, Ground Floor, 477 Collins Street, Melbourne and at the offices of the City of Prahran, Town Planning Department, corner of Greville Street and Chapel Street, Prahran.

20600 GEOFF CODE
Manager
Planning Co-ordination Branch

1150 G 16 1 May 1991

Planning and Environment Act 1987
NUNAWADING PLANNING SCHEME
Notice of Approval of Amendment
Amendment L4

The Minister for Planning and Housing has approved Amendment L4 to the Nunawading Planning Scheme.

The amendment comes into operation on the date this notice is published in the *Government Gazette*.

The amendment rezones land at 422 Canterbury Road, Forest Hill from Existing Public Open Space Reservation to Residential C zone and land generally south of Canora Street and east of Aldinga Street, Blackburn South from Proposed Public Open Space Reservation to Residential C.

A copy of the amendment can be inspected, free of charge, during office hours, at the offices of the City of Nunawading, 379 Whitehorse Road, Nunawading and at the Department of Planning and Housing, 477 Collins Street, Melbourne.

GEOFF CODE
Manager
20600 Planning Co-ordination Branch

Planning and Environment Act 1987
SANDRINGHAM PLANNING SCHEME
Notice of Approval of Amendment
Amendment L5

The Minister for Planning and Housing has approved Amendment L5 to the Sandringham Planning Scheme.

The amendment rezones 2-8 Sandringham Road, Sandringham from Service Business to Residential C to rectify the anomaly between the existing use and development of the land and its current zoning.

A copy of the amendment can be inspected, free of charge, during office hours, at the offices of the City of Sandringham, Royal Avenue, Sandringham and at the Department of Planning and Housing, 477 Collins Street, Melbourne.

GEOFF CODE
Manager
20600 Planning Co-ordination Branch

Planning and Environment Act 1987
ALL PLANNING SCHEMES IN VICTORIA
Notice of Revocation of an Amendment
Amendment S5

On 17 April 1991, the Legislative Council, in accordance with section 38 (2) of the Act, wholly revoked Amendment S5 to all planning schemes in Victoria.

Victoria Government Gazette

Amendment S5 was approved by the Minister for Planning and Housing on 26 February 1991 and came into operation on 27 February 1991 when notice of approval was published in the *Government Gazette*.

This notice is given in accordance with section 38 (4) of the Act.

GEOFF CODE
Manager
20600 Planning Co-ordination Branch

Planning and Environment Act 1987
TAMBO PLANNING SCHEME
Notice of Lapsing of Amendment
Amendment L43

On 16 April 1991 the Shire of Tambo resolved to abandon the above amendment.

The amendment proposed to allow the redevelopment of the existing house, known as The Gables, Creighton Street, Lakes Entrance, to a country house, restaurant, and conference and accommodation centre.

The amendment lapses on the date this notice is published in the *Government Gazette*.

GEOFF CODE
Manager
20600 Planning Co-ordination Branch

Planning and Environment Act 1987
CRANBOURNE PLANNING SCHEME
Notice of Approval of Amendment
Amendment L35

The Minister for Planning and Housing has approved Amendment L35 to the Cranbourne Planning Scheme.

The amendment comes into operation on the date this notice is published in the *Government Gazette*.

The amendment rezones Lots 51 and 55 and part of Lots 52, 53 and 54 LP 2061 Baxter-Tooradin Road, Pearcedale from Public Purposes No. 1 (Municipal) Reservation to Local Shopping zone and rezones part of Lots 57, 58 and 59 LP 2061 Baxter-Tooradin Road, Pearcedale from Local Shopping zone to Public Purposes No. 1 (Municipal) Reservation. The rezoning reflects the land developed for the shopping centre and car park.

A copy of the amendment can be inspected, free of charge, during office hours, at the offices of the Shire of Cranbourne, Sladen Street, Cranbourne and at the Department of Planning and Housing, 477 Collins Street, Melbourne.

GEOFF CODE
Manager
20600 Planning Co-ordination Branch

Victoria Government Gazette

Planning and Environment Act 1987

LILLYDALE PLANNING SCHEME

Notice of Approval of Amendment
Amendment L81

The Minister for Planning and Housing has approved Amendment L81 to the Lillydale Planning Scheme.

The amendment comes into operation on the date this notice is published in the *Government Gazette*.

The amendment provides for the subdivision of The Tudor Mews Retirement Village at 518-520 Maroondah Highway, Lilydale. The land is included in a Restricted Use zone in which subdivision is prohibited. The subdivision will allow occupants to hold title of their retirement units.

A copy of the amendment can be inspected, free of charge, during office hours, at the offices of the Shire of Lillydale, Anderson Street, Lilydale and at the Department of Planning and Housing, 477 Collins Street, Melbourne.

GEOFF CODE
Manager

20600 Planning Co-ordination Branch

Planning and Environment Act 1987

PAKENHAM PLANNING SCHEME

Notice of Approval of Amendment
Amendment L38

The Minister for Planning and Housing has approved Amendment L38 to the Pakenham Planning Scheme.

The amendment comes into operation on the date this notice is published in the *Government Gazette*.

The amendment rezones Lots 7 to 12, Lots 25, 26 and part Lot 28, LP 1337, part CA 44A and part CP 45, Parish of Nar Nar Goon being approximately 73 hectares on McGregor Road, Pakenham from an Industrial 2 zone to a Residential 2 zone. The rezoning accords with the South-Eastern Growth Area Plan and the Pakenham Outline Development Plan and will enable the land to be developed for residential purposes.

A copy of the amendment can be inspected, free of charge, during office hours, at the offices of the Shire of Pakenham, Henty Way, Pakenham and at the Department of Planning and Housing, 477 Collins Street, Melbourne.

GEOFF CODE
Manager

20600 Planning Co-ordination Branch

G 16 1 May 1991 1151

Planning and Environment Act 1987

STAWELL (SHIRE) PLANNING SCHEME

Chapter Two—Balance of Shire
Notice of Approval of Amendment
Amendment L12

The Minister for the Department of Planning and Housing has approved Amendment L12 to the Stawell (Shire) Planning Scheme.

The amendment comes into operation on the date this notice is published in the *Government Gazette*.

The amendment closes Government Road reserve (Coads Road) together with three minor connecting unnamed Government Road reserves between Leviathan Road and Walsh's Road, Stawell.

A copy of the amendment can be inspected, free of charge, during office hours, at the offices of the Shire of Stawell, Shire Hall, Stawell; at the Department of Planning and Housing, 477 Collins Street, Melbourne and at the Department of Planning and Housing Regional Office, State Government Offices, Ballarat.

GEOFF CODE
Manager

20600 Planning Co-ordination Branch

Planning and Environment Act 1987

MOORABBIN PLANNING SCHEME

Notice of Approval of Amendment
Amendment L4 Part 2

The Minister for Planning and Housing has approved Amendment L4 Part 2 to the Moorabbin Planning Scheme.

The amendment comes into operation on the date this notice is published in the *Government Gazette*.

The amendment rezones land at 169-179 Jasper Road, Bentleigh from a Light Industrial Zone to a Restricted Business Zone with a specific site control to regulate development and use of the land at 173-179 Jasper Road for a shop and office. The amendment also rezones land at 1 Higgins Road, Bentleigh from an Existing Public Open Space Reservation to a Residential C Zone.

A copy of the amendment can be inspected, free of charge, during office hours, at the municipal offices of the City of Moorabbin, 999 Nepean Highway, Moorabbin and at the Department of Planning and Housing, 477 Collins Street, Melbourne, and 1st Floor, Cranbourne Court, 33-39 High Street, Cranbourne.

GEOFF CODE
Manager

20600 Planning Co-ordination Branch

1152 G 16 1 May 1991

Planning and Environment Act 1987
BULN BULN PLANNING SCHEME
Notice of Approval of Amendment
Amendment L7

The Minister for Planning and Housing has approved Amendment L7 to the Buln Buln Planning Scheme.

The amendment comes into operation on the date this notice is published in the *Government Gazette*.

The amendment rezones land at Nos 157-159 Princes Highway, Drouin, being Part of Certificate of Title Volume 6786 Folio 101 and Part of Certificate of Title Volume 9895 Folio 122 from a Residential A zone to a Public Purposes Reserve: State Primary School.

A copy of the amendment can be inspected, free of charge, during office hours, at the offices of the Shire of Buln Buln, 33 Young Street, Drouin and at the Department of Planning and Housing, 477 Collins Street, Melbourne.

GEOFF CODE
Manager
20600 Planning Co-ordination Branch

Planning and Environment Act 1987
EAGLEHAWK PLANNING SCHEME
Notice of Approval of Amendment
Amendment L6

The Minister for Planning and Housing has approved Amendment L6 to the Eaglehawk Planning Scheme.

The amendment comes into operation on the date this notice is published in the *Government Gazette*.

The amendment rezones 1.2 ha of land at the intersection of Hopkins Avenue and York Street, Eaglehawk (being part of CA 133A and part of CA 133R, Section A, Parish of Sandhurst) from Public Open Space (Streamside and Floodland Reserve) to Reserved Industrial. It also includes in the scheme a requirement for any development on the land to provide adequate visibility to the Hopkins Avenue level crossing.

A copy of the amendment can be inspected, free of charge, during office hours, at the offices of the Borough of Eaglehawk, "Caradon", 80-82 Victoria Street, Eaglehawk, the Department of Planning and Housing, The Olderfleet Buildings, 477 Collins Street, Melbourne and the Loddon-Campaspe Regional Planning Authority, 261 Hargreaves Street, Bendigo.

GEOFF CODE
Manager
20600 Planning Co-ordination Branch

Victoria Government Gazette
Planning and Environment Act 1987
MELTON PLANNING SCHEME
Notice of Approval of Amendment
Amendment RL67

The Minister for Planning and Housing has approved Amendment RL67 to the Local Section of the Melton Planning Scheme.

The amendment comes into operation on the date this notice is published in the *Government Gazette*.

The amendment comprises—

- (1) the rezoning of land south of Clarkes Road, Melton, from Conservation A to Proposed Public Open Space and Corridor A;
- (2) the rezoning of land east of Clarkes Road, Melton, from Corridor A to Reserved Living; and
- (3) an Ordinance amendment which controls the subdivision and erection of detached houses on the land rezoned to Corridor A.

A copy of the amendment can be inspected, free of charge, during office hours, at the Department of Planning and Housing, Ground Floor, 477 Collins Street, Melbourne, and at the offices of the Shire of Melton, corner High and Yuille Streets, Melbourne.

GEOFF CODE
Manager
20600 Planning Co-ordination Branch

Planning and Environment Act 1987
LILLYDALE PLANNING SCHEME
Notice of Approval of Amendment
Amendment L84

The Minister for Planning and Housing has approved Amendment L84 to the Lillydale Planning Scheme.

The amendment comes into operation on the date this notice is published in the *Government Gazette*.

The amendment rezones land at the rear of Billanook Primary School, Sheffield Road, Montrose to Residential (Foothills). The land is privately owned and was included in the school zone in error.

A copy of the amendment can be inspected, free of charge, during office hours, at the offices of the Shire of Lillydale, Anderson Street, Lilydale and at the Department of Planning and Housing, 477 Collins Street, Melbourne.

GEOFF CODE
Manager
20600 Planning Co-ordination Branch

Victoria Government Gazette

Planning and Environment Act 1987
BROADMEADOWS PLANNING SCHEME
Notice of Approval of Amendment
Amendment L11

The Minister for Planning and Housing has approved Amendment L11 to the Broadmeadows Planning Scheme.

The amendment comes into operation on the date this notice is published in the *Government Gazette*.

The amendment rezones land at 2 Village Close, Westmeadows from Reserved Living to Neighbourhood Business Zone allowing discretion for a permit to be granted for a Take Away Food Shop.

A copy of the amendment can be inspected, free of charge, during office hours, at the offices of the City of Broadmeadows, Pascoe Vale Road, Broadmeadows and at the Department of Planning and Housing, 477 Collins Street, Melbourne.

GEOFF CODE
Manager
20600 Planning Co-ordination Branch

Planning and Environment Act 1987
ELTHAM PLANNING SCHEME
Notice of Approval of Amendment
Amendment L8 Part 2

The Minister for Planning and Housing has approved Amendment L8 Part 2 to the Local Section of the Eltham Planning Scheme.

The amendment comes into operation on the date this notice is published in the *Government Gazette*.

The amendment allows winery sales to take place at "Lovegrove's of Cottles Bridge" winery, 1420 Heidelberg-Kinglake Road, Cottles Bridge, until 30 April 1992.

A copy of the amendment can be inspected, free of charge, during office hours, at the Department of Planning and Housing, Ground Floor, 477 Collins Street, Melbourne, and at the offices of the Shire of Eltham, Main Road, Eltham.

GEOFF CODE
Manager
20600 Planning Co-ordination Branch

Planning and Environment Act 1987
PAKENHAM PLANNING SCHEME
Notice of Approval of Amendment
Amendment L41

The Minister for Planning and Housing has approved Amendment L41 to the Local Section of the Pakenham Planning Scheme.

G 16 1 May 1991 1153

The amendment comes into operation on the date this notice is published in the *Government Gazette*.

The amendment rezones surplus Police Department land in Nar Nar Goon-Longwarry Road, Garfield, from Existing Public Purposes 16 (Police Department) Reservation to Residential 2 Zone.

A copy of the amendment can be inspected, free of charge, during office hours, at the Department of Planning and Housing, Ground Floor, 477 Collins Street, Melbourne, the Department's regional office, 1st Floor, 33-39 High Street, Cranbourne, and the Shire of Pakenham, Henty Way, Pakenham.

GEOFF CODE
Manager
20600 Planning Co-ordination Branch

Planning and Environment Act 1987
PAKENHAM PLANNING SCHEME
Notice of Approval of Amendment
Amendment L13

The Minister for Planning and Housing has approved Amendment L13 to the Pakenham Planning Scheme.

The amendment comes into operation on the date this notice is published in the *Government Gazette*.

The amendment:

1. Reserves Lots 37, 38 and 45-48, LP 9628 Belgrave-Gembrook Road and Lots 62 and 63, LP 9628 Caroline Avenue, Cockatoo for Public Purposes—Primary School from Residential 3.

2. Rezones land on Nar Nar Goon-Gembrook Road, Nar Nar Goon to "Special Study" and "Highway 1", zones.

3. Corrects errors and anomalies in the Ordinance.

4. Inserts, deletes and amends various definitions.

5. Alters various development controls.

A copy of the amendment can be inspected, free of charge, during office hours, at the offices of the Shire of Pakenham, Henty Way, Pakenham, and at the Department of Planning and Housing, 477 Collins Street, Melbourne and 1st Floor, Cranbourne Court, 33-39 High Street, Cranbourne.

GEOFF CODE
Manager
20600 Planning Co-ordination Branch

1154 G 16 1 May 1991

Planning and Environment Act 1987
MORNINGTON PLANNING SCHEME
Notice of Approval of Amendment
Amendment L27

The Minister for Planning and Housing has approved Amendment L27 to the Local Section of the Mornington Planning Scheme.

The amendment comes into operation on the date this notice is published in the *Government Gazette*.

The amendment rezones land on the north-east corner of Craigie Road and Osborne Drive, Mornington, from Existing Public Purposes—Primary School Reservation to Medium Density Residential Zone.

A copy of the amendment can be inspected, free of charge, during office hours, at the Department of Planning and Housing, Ground Floor, 477 Collins Street, Melbourne, the Department's regional office, 1st Floor, 33–39 High Street, Cranbourne, and at the offices of the Shire of Mornington, Queen Street, Mornington.

GEOFF CODE
Manager

20600 Planning Co-ordination Branch

Planning and Environment Act 1987
WOORAYL PLANNING SCHEME
Notice of Approval of Amendment
Amendment L25

The Minister for Planning and Housing has approved Amendment L25 to the Woorayl Planning Scheme.

The amendment comes into operation on the date this notice is published in the *Government Gazette*.

The amendment was prepared by the Minister and affects the Local Section of the Planning Scheme. The amendment deletes all of Chapter 2—Waratah Bay, deletes reference to Chapters 1 and 2 in the preamble to the Local Section, and amends the definition of "Map" in the Ordinance.

A copy of the amendment can be inspected, free of charge, during office hours, at the offices of the Shire of Woorayl, 9 Smith Street, Leongatha and at the Department of Planning and Housing, 477 Collins Street, Melbourne.

GEOFF CODE
Manager

20600 Planning Co-ordination Branch

Victoria Government Gazette

Planning and Environment Act 1987
SOUTH MELBOURNE PLANNING
SCHEME

Notice of Approval of Amendment
Amendment L18 Part 2

The Minister for Planning and Housing has approved Amendment L18 Part 2 to the Local Section of the South Melbourne Planning Scheme.

The amendment comes into operation on the date this notice is published in the *Government Gazette*.

The amendment changes the Planning Scheme Ordinance.

The amendment increases the maximum retail floor space permitted in the Residential and Office Zone from 100 square metres to 200 square metres or 10% of the site area, whichever is the greater, except in a hotel.

The amendment also permits take-away food premises in the Special Use 10 Zone subject to the City of South Melbourne's discretion.

A copy of the amendment can be inspected, free of charge, during office hours, at the Department of Planning and Housing, Ground Floor, 477 Collins Street, Melbourne, and at the offices of the City of South Melbourne, Town Planning Department, Town Hall, Bank Street, South Melbourne.

GEOFF CODE
Manager

20600 Planning Co-ordination Branch

ORDERS IN COUNCIL

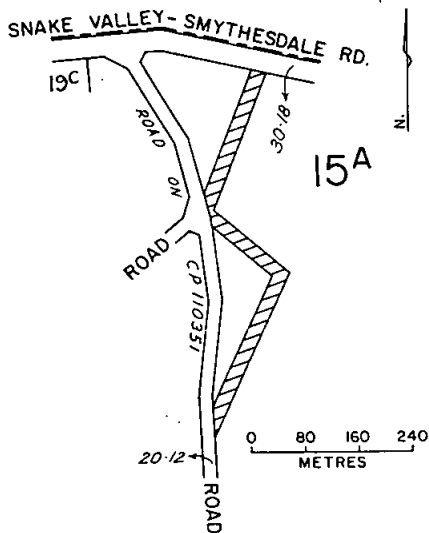
Land Act 1958

UNUSED ROAD CLOSED

The Governor in Council under section 349 of the *Land Act 1958* and with the consent in writing of the municipality concerned closes the following unused road:

MUNICIPAL DISTRICT OF THE SHIRE OF RIPON

SMYTHESDALE—The road in the Parish of Smythesdale as indicated by hatching on plan hereunder—(S 297 (8)) (89-1524).



Dated 23 April 1991
 Responsible Minister:
S. M. CRABB
 Minister for Conservation and Environment
NICHOLAS PLAYFORD
 20090 Acting Clerk of the Executive Council

Land Act 1958

UNUSED ROAD CLOSED

The Governor in Council under section 349 of the *Land Act 1958* and with the consent in writing of the municipality concerned closes the following unused road:

MUNICIPAL DISTRICT OF THE SHIRE OF SEYMOUR

SEYMOUR—The road in the Township of Seymour, Parish of Seymour shown as Crown

Allotment 1D, Section U on Certified Plan No. 110484 lodged in the Central Plan Office—(L7-4158).

Dated 30 April 1991

Responsible Minister:

S. M. CRABB

Minister for Conservation and Environment

NICHOLAS PLAYFORD

20090 Acting Clerk of the Executive Council

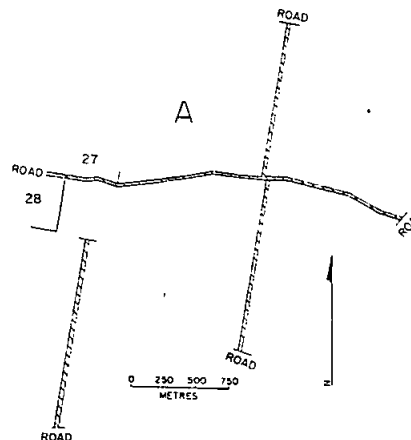
Land Act 1958

UNUSED ROADS CLOSED

The Governor in Council under section 349 of the *Land Act 1958* and with the consents in writing of the municipalities concerned and the adjoining owners closes the following unused roads:

MUNICIPAL DISTRICT OF THE SHIRE OF ALBERTON

ALBERTON WEST—The roads in the Parish of Alberton West as indicated by hatching on plan hereunder—(A 14 (14)) (14-89/1795).



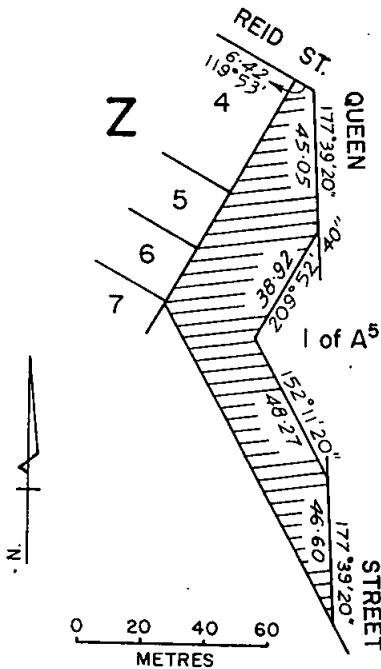
MUNICIPAL DISTRICT OF THE SHIRE OF SHERBROOKE

MONBULK—The portions of roads in the Parish of Monbulk, shown as Crown Allotment 9A, Section C and Crown Allotment 10A, Section E on Certified Plan No. 110242 lodged in the Central Plan Office—(GL/13134).

1156 G 16 1 May 1991

MUNICIPAL DISTRICT OF THE RURAL CITY OF WODONGA

WODONGA—The road in the Township of Wodonga, Parish of Wodonga as indicated by hatching on plan hereunder—(W 308 (S4)) (GL/13240).



Dated 23 April 1991
Responsible Minister:
S. M. CRABB
Minister for Conservation and Environment
NICHOLAS PLAYFORD
20090 Acting Clerk of the Executive Council

Land Act 1958

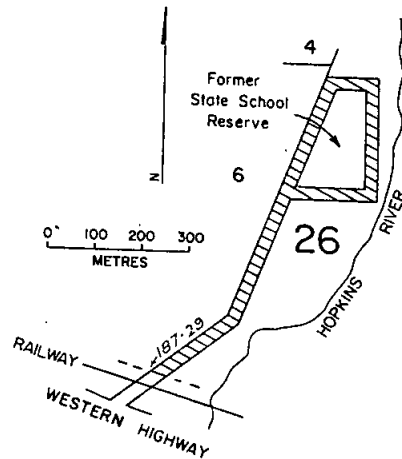
UNUSED ROADS CLOSED

The Governor in Council under section 349 of the *Land Act 1958* and with the consents in writing of the municipalities concerned and the adjoining owners closes the following unused roads:

MUNICIPAL DISTRICT OF THE SHIRE OF ARARAT

LANGI-GHIRAN—The roads in the Parish of Langi Ghiran as indicated by hatching on plan hereunder—(L6 (B1)) (L3-4054).

Victoria Government Gazette



MUNICIPAL DISTRICT OF THE SHIRE OF ROMSEY

MONEGEETA—The road in the Parish of Monegeeta shown as Crown Allotment 17B, Section A on Certified Plan No. 110421 lodged in the Central Plan Office—(GL/13022).

MUNICIPAL DISTRICT OF THE SHIRE OF FLINDERS

WANNAEUE—The road in the Parish of Wannaeue shown as Crown Allotment 25D, on Certified Plan No. 110398 lodged in the Central Plan Office—(GL/10855).

Dated 23 April 1991
Responsible Minister:
S. M. CRABB
Minister for Conservation and Environment
NICHOLAS PLAYFORD
20090 Acting Clerk of the Executive Council

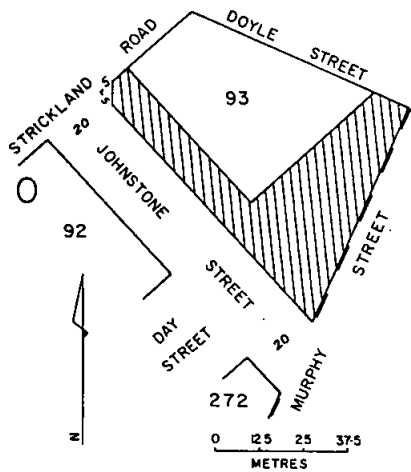
Land Act 1958

UNUSED ROAD CLOSED

The Governor in Council under section 349 of the *Land Act 1958* and with the consent in writing of the municipality concerned and the adjoining owners closes the following unused road:

MUNICIPAL DISTRICT OF THE CITY OF BENDIGO

BENDIGO—The road at Bendigo, Parish of Sandhurst as indicated by hatching on plan hereunder—(S 372 (114)); (GL/13128).

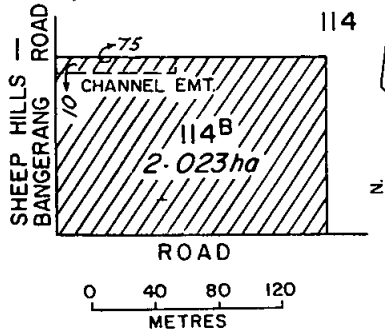


Dated 23 April 1991
 Responsible Minister:
S. M. CRABB
 Minister for Conservation and Environment
NICHOLAS PLAYFORD
 20090 Acting Clerk of the Executive Council
Crown Land (Reserves) Act 1978
CROWN LANDS PERMANENTLY RESERVED

The Governor in Council under sections 4 and 7 of the *Crown Land (Reserves) Act 1978* permanently reserves for the purposes mentioned and also excepts from prospecting or from occupation for mining purposes under any miners right the following Crown lands:

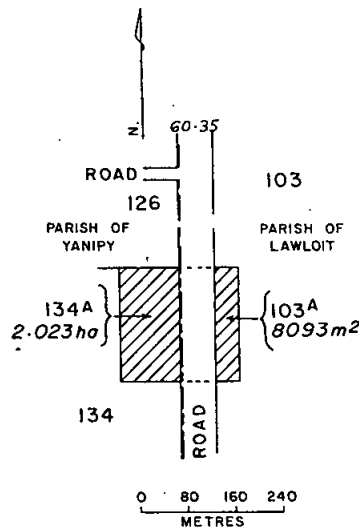
MUNICIPAL DISTRICT OF THE SHIRE OF WARRACKNABEAL

BANGERANG—Conservation of an area of natural interest, 2.023 hectares being Crown Allotment 114B, Parish of Bangerang as indicated by hatching on plan hereunder—(B 658(4)) (Rs 14244).



MUNICIPAL DISTRICT OF THE SHIRE OF KANIVA

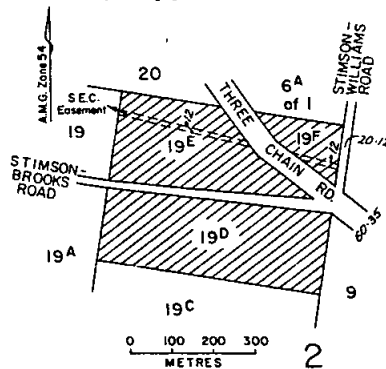
LAWLOIT AND YANIPY—Conservation of an area of natural interest, 2.832 hectares being Crown Allotment 103A, Parish of Lawloit and Crown Allotment 134A, Parish of Yanipy as indicated by hatching on plan hereunder—(Y 90A2 & L137(2)) (Rs 14236).



Total area of hatched portions 2.832 ha

MUNICIPAL DISTRICT OF THE SHIRE OF KANIVA

LEEOR—Conservation of an area of natural interest, 20 hectares, more or less, being Crown Allotments 19D, 19E, and 19F, Section 2, Parish of Leeor as indicated by hatching on plan hereunder—(L160(1)) (Rs 4178).

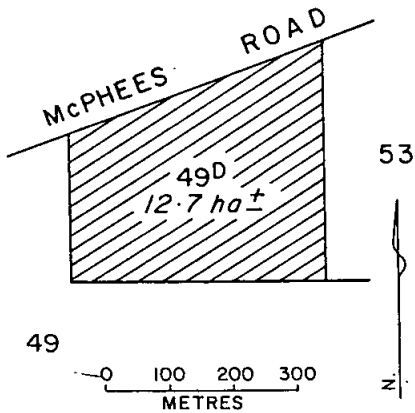


TOTAL AREA OF HATCHED PORTIONS 20 ha ±

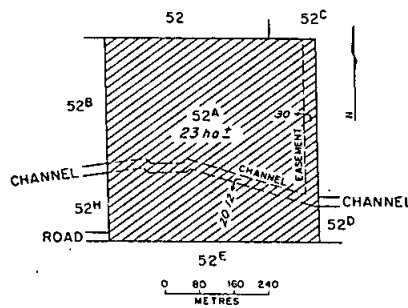
1158 G 16 1 May 1991

MUNICIPAL DISTRICT OF THE SHIRE OF KOWREE

MINIMAY—Conservation of an area of natural interest, 12.7 hectares, more or less, being Crown Allotment 49D, Parish of Minimay as indicated by hatching on plan hereunder—(M 478[5]) (Rs 14267).

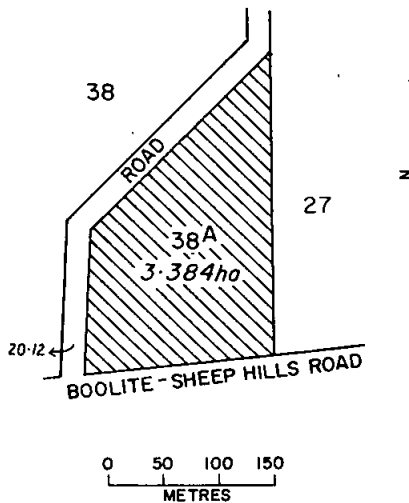


Victoria Government Gazette



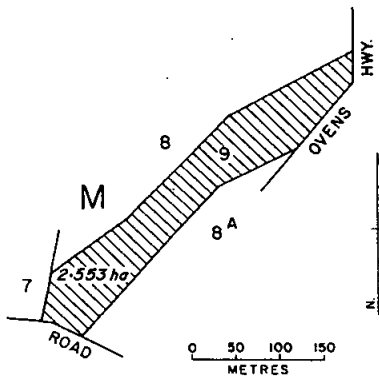
MUNICIPAL DISTRICT OF THE SHIRE OF WARRACKNABEAL

NULLAN—Conservation of an area of natural interest, 3.384 hectares being Crown Allotment 38A, Parish of Nullan as indicated by hatching on plan hereunder—(N 122[7]) (Rs 5734).



MUNICIPAL DISTRICT OF THE SHIRE OF BEECHWORTH

MURMUNGEE—Conservation of an area of natural interest, 2.553 hectares being Crown Allotment 9, Section M, Parish of Murmungee as indicated by hatching on plan hereunder—(3227-1) (Rs 14166).

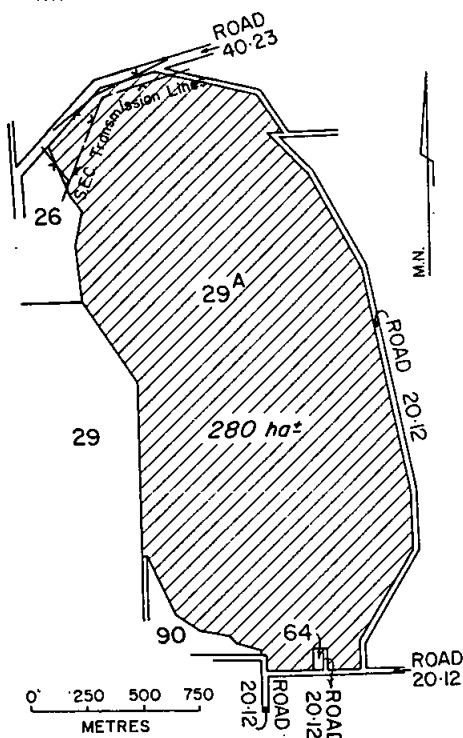


MUNICIPAL DISTRICT OF THE SHIRE OF WARRACKNABEAL

NULLAN—Conservation of an area of natural interest, 23 hectares, more or less, being Crown Allotment 52A, Parish of Nullan as indicated by hatching on plan hereunder—(N 122[7]) (Rs 14247).

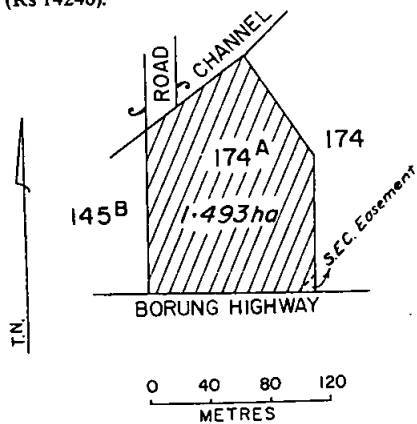
MUNICIPAL DISTRICT OF THE SHIRE OF KOWREE

TOOLONGROOK—Management of Wildlife, 280 hectares, more or less, being Crown Allotment 29A, Parish of Toolongrook as indicated by hatching on plan hereunder—(T 196[5], T 196[6]) (Rs 13977).



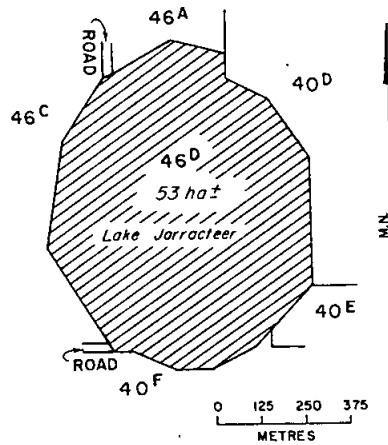
MUNICIPAL DISTRICT OF THE SHIRE OF WARRACKNABEAL

WERRIGAR—Conservation of an area of natural interest, 1,493 hectares being Crown Allotment 174A, Parish of Werrigar as indicated by hatching on plan hereunder—(W 293[8]) (Rs 14246).



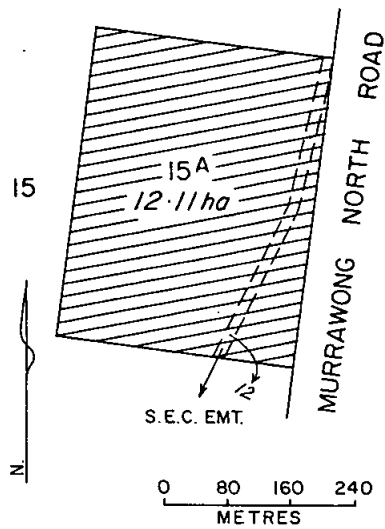
MUNICIPAL DISTRICT OF THE SHIRE OF KOWREE

WOMBELANO—Protection of the bed and banks of a lake, 53 hectares, more or less, being Crown Allotment 46D, Parish of Wombelano as indicated by hatching on plan hereunder—(W 288[2]) (Rs 13988).



MUNICIPAL DISTRICT OF THE SHIRE OF KANIVA

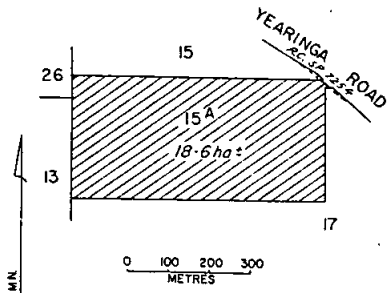
YARRANGOOK—Conservation of an area of natural interest, 12.11 hectares being Crown Allotment 15A, Parish of Yarrangook as indicated by hatching on plan hereunder—(M 606[c]) (Rs 14265).



1160 G 16 1 May 1991

MUNICIPAL DISTRICT OF THE SHIRE OF KANIVA

YARROCK—Conservation of an area of natural interest, 18.6 hectares, more or less, being Crown Allotment 15A, Parish of Yarrock as indicated by hatching on plan hereunder—(Y 104{3}) (Rs 14250).



Dated 23 April 1991

Responsible Minister:

S. M. CRABB

Minister for Conservation and Environment

NICHOLAS PLAYFORD

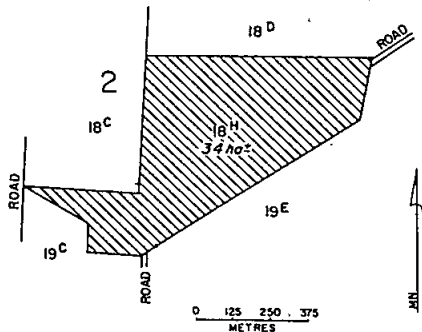
Acting Clerk of the Executive Council

Crown Land (Reserves) Act 1978
CROWN LAND PERMANENTLY RESERVED

The Governor in Council under sections 4 and 7 of the *Crown Land (Reserves) Act 1978* permanently reserves for the purpose mentioned and also excepts from prospecting or from occupation for mining purposes under any miners right the following Crown land:

MUNICIPAL DISTRICT OF THE SHIRE OF ALBERTON

BALLOONG—Management of Wildlife, 34 hectares, more or less, being Crown Allotment 18H, Section 2, Parish of Balloong as indicated by hatching on plan hereunder—(Rs 542).



Victoria Government Gazette

Dated 23 April 1991

Responsible Minister:

S. M. CRABB

Minister for Conservation and Environment

NICHOLAS PLAYFORD

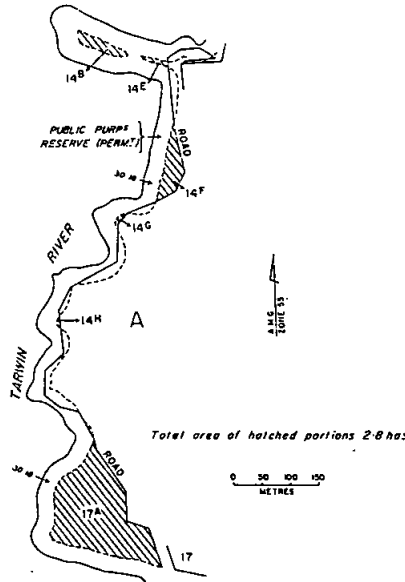
20090 Acting Clerk of the Executive Council

Crown Land (Reserves) Act 1978
CROWN LANDS TEMPORARILY RESERVED

The Governor in Council under sections 4 and 7 of the *Crown Land (Reserves) Act 1978* temporarily reserves for the purposes mentioned and also excepts from prospecting or from occupation for mining purposes under any miners right the following Crown lands:

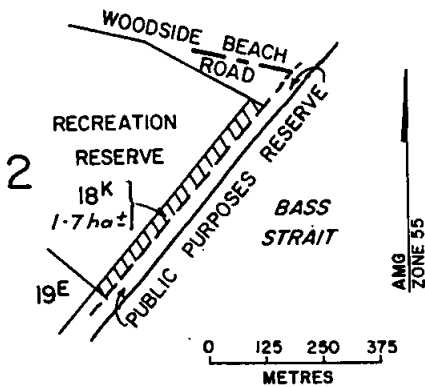
MUNICIPAL DISTRICT OF THE SHIRE OF NARRACAN

ALLAMBEE EAST—Conservation of an area of natural interest, 2.8 hectares, more or less, being Crown Allotments 14B, 14E, 14F, 14G, 14H and 17A, Section A, Parish of Allambee East as indicated by hatching on plan hereunder—(2011-2) (Rs 9239).



MUNICIPAL DISTRICT OF THE SHIRE OF ALBERTON

BALLOONG—Public Purposes, 1.7 hectares, more or less, being Crown Allotment 18K, Section 2, Parish of Balloong as indicated by hatching on plan hereunder—(B 76{2}) (Rs 14324).



MUNICIPAL DISTRICT OF THE CITY OF BOX HILL

NUNAWADING—Public Park and Recreation, 3.261 hectares being Crown Allotment 49G, Parish of Nunawading as shown on Certified Plan No. 110127 lodged in the Central Plan Office—(Rs 14327).

Dated 23 April 1991

Responsible Minister:

S. M. CRABB

Minister for Conservation and Environment

NICHOLAS PLAYFORD

20090 Acting Clerk of the Executive Council

Crown Land (Reserves) Act 1978
REVOCATION OF TEMPORARY RESERVATIONS

The Governor in Council under section 10 of the *Crown Land (Reserves) Act 1978* revokes the following temporary reservations:

KRAMBRUK—The temporary reservation by Order in Council of 5 April 1892 of 12.14 hectares, more or less, of land in the Parish of Krambruk as a site for Public purposes so far only as the portion containing 416 square metres shown as Crown Allotment 13A, Section 3, Parish of Krambruk on Certified Plan No. 110429 lodged in the Central Plan Office—(Rs 4917).

PORT CAMPBELL—The temporary reservation by Order in Council of 24 August 1909 of 14.57 hectares, more or less, of land in the Township of Port Campbell, Parish of Paaratte as a site for Public purposes, revoked as to part by various Orders, so far only as the portion containing 3150 square metres as indicated by hatching on plan published in the *Victoria Government Gazette* on 27 February 1991—page 439—(P147[3]) (Rs 2308).

TUNGAMAH—The temporary reservation by Order in Council of 4 March 1908 of 19.96

hectares of land in the Township of Tungamah as a site for Public Recreation and Show Yards so far only as the portion containing 4.050 hectares shown as Crown Allotment 5A, Section 28, Township of Tungamah, Parish of Tharanbega on Certified Plan No. 110401 lodged in the Central Plan Office—(Rs 4206).

VECTIS EAST—The temporary reservation by Order in Council of 21 September 1885 of 20.23 hectares of land in the Parish of Vectis East as a site for Conservation of Water, revoked as to part by Order in Council of 17 December 1888 so far as the balance remaining containing 19.39 hectares—(Rs 14266).

YIELIMA—The temporary reservation by Order in Council of 22 May 1956 of 4.04 hectares of land in the Parish of Yielima as a site for Public Recreation—(Rs 4760).

Dated 23 April 1991

Responsible Minister:

S. M. CRABB

Minister for Conservation and Environment

NICHOLAS PLAYFORD

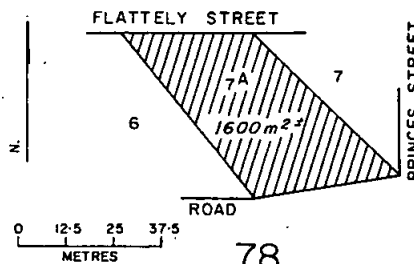
20090 Acting Clerk of the Executive Council

Crown Land (Reserves) Act 1978
CROWN LANDS TEMPORARILY RESERVED

The Governor in Council under sections 4 and 7 of the *Crown Land (Reserves) Act 1978* temporarily reserves for the purposes mentioned and also excepts from prospecting or from occupation for mining purposes under any miners right the following Crown lands:

MUNICIPAL DISTRICT OF THE CITY OF ARARAT

ARARAT—Public Purposes, 1600 square metres, more or less, being Crown Allotment 7A, Section 78, Township of Ararat, Parish of Ararat as indicated by hatching on plan hereunder—(A 148[7]) (Rs 14315).



1162 G 16 1 May 1991

Victoria Government Gazette

MUNICIPAL DISTRICT OF THE CITY OF TRARALGON

Dated 23 April 1991

Responsible Minister:

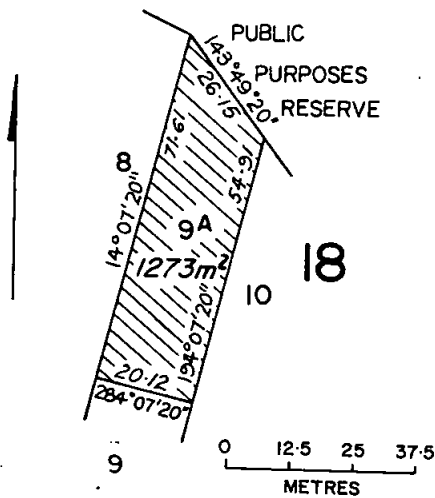
S. M. CRABB

Minister for Conservation and Environment

NICHOLAS PLAYFORD

20090 Acting Clerk of the Executive Council

TRARALGON—Municipal Purposes, 1273 square metres being Crown Allotment 9A, Section 18, Township of Traralgon, Parish of Traralgon as indicated by hatching on plan hereunder—(T 115[13]) (Rs 14317).



Crown Land (Reserves) Act 1978
CROWN LANDS TEMPORARILY RESERVED

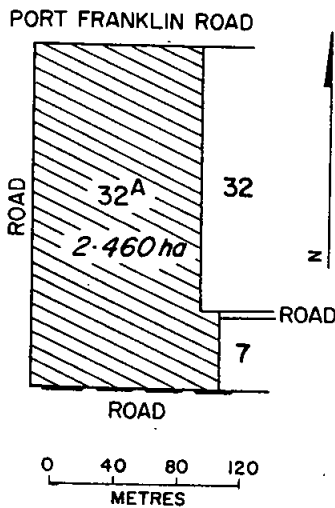
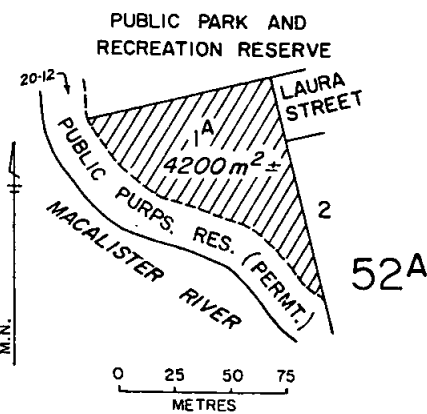
The Governor in Council under sections 4 and 7 of the *Crown Land (Reserves) Act 1978* temporarily reserves for the purposes mentioned and also excepts from prospecting or from occupation for mining purposes under any miners right the following Crown lands:

MUNICIPAL DISTRICT OF THE SHIRE OF SOUTH GIPPSLAND

BENNISON—Conservation of an area of natural interest, 2.460 hectares being Crown Allotment 32A, Township of Bennison, Parish of Wonga Wonga South as indicated by hatching on plan hereunder—(B 796[1]) (Rs 14318).

MUNICIPAL DISTRICT OF THE SHIRE OF MAFFRA

MAFFRA—Public Park and Recreation, 4200 square metres, more or less being Crown Allotment 1A, Section 52A, Township of Maffra, Parish of Maffra as indicated by hatching on plan hereunder—(M 89[4]) (Rs 4020).



MUNICIPAL DISTRICT OF THE SHIRE OF WANGARATTA

BYAWATHA—Conservation of an area of natural interest, 1.926 hectares (subject to survey) being Crown Allotment 2c, Section 5, Parish of Byawatha as indicated by hatching on plan hereunder—(B 615[4]) (Rs 14139).

MUNICIPAL DISTRICT OF THE SHIRE OF MINHAMITE

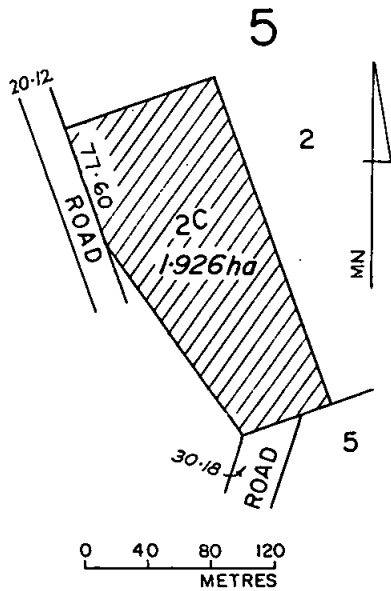
MACARTHUR—Community use and conservation of an historic building, 618 square metres being Crown Allotment 4D, Section 2, Township of Macarthur, Parish of Macarthur as shown on Certified Plan No. 110334 lodged in the Central Plan Office—(Rs 14323).

Dated 23 April 1991

Responsible Minister:

S. M. CRABB
Minister for Conservation and Environment

NICHOLAS PLAYFORD
20090 Acting Clerk of the Executive Council

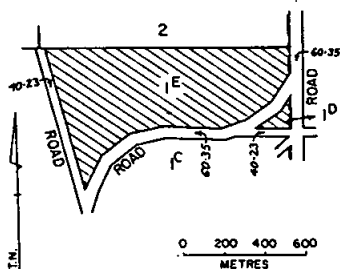


MUNICIPAL DISTRICT OF THE SHIRE OF LEIGH

DEREEL—Conservation of an area of natural interest, 2.946 hectares being Crown Allotment 7A, Section 5, Township of Dereel, Parish of Dereel as shown on Certified Plan No. 110298 lodged in the Central Plan Office—(Rs 14321).

MUNICIPAL DISTRICT OF THE SHIRE OF WALPEUP

UNDERBOOL—Conservation of an area of natural interest, 48 hectares, more or less, being Crown Allotments 1D and 1E, Parish of Underbool as indicated by hatching on plan hereunder—(U 65(3)) (Rs 14322).



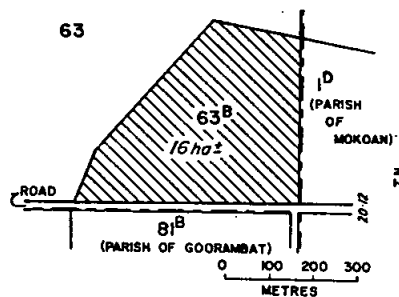
Total area of hatched portions 48 ha²

Crown Land (Reserves) Act 1978
CROWN LANDS PERMANENTLY RESERVED

The Governor in Council under sections 4 and 7 of the *Crown Land (Reserves) Act 1978* permanently reserves for the purposes mentioned and also excepts from prospecting or from occupation for mining purposes under any miners right the following Crown lands:

MUNICIPAL DISTRICT OF THE SHIRE OF BENALLA

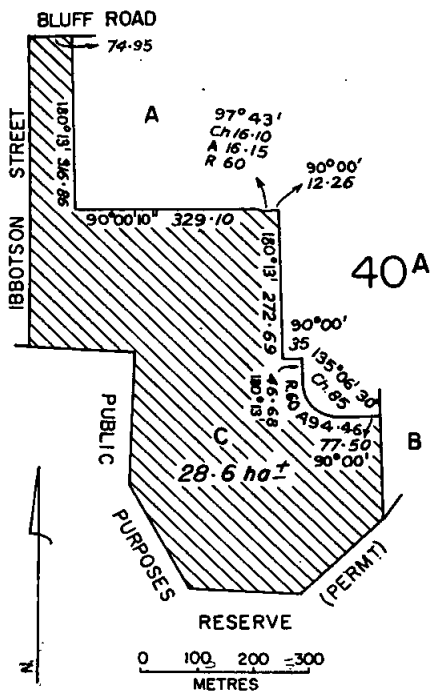
BUNGEET—Conservation of an area of natural interest, 16 hectares, more or less, being Crown Allotment 63B, Parish of Bungeet as indicated by hatching on plan hereunder—(B 618 (6)) (Rs 14123).



1164 G 16 1 May 1991

MUNICIPAL DISTRICT OF THE SHIRE OF BELLARINE

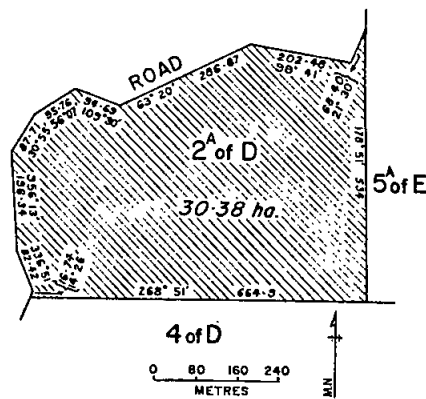
PAYWIT—Management of wildlife, 28.6 hectares, more or less, being Crown Allotment C, Section 40A, Parish of Paywit as indicated by hatching on plan hereunder—(3380[2]) (Rs 9405).



MUNICIPAL DISTRICT OF THE SHIRE OF TALLANGATTA

TALGARNO—Preservation of species of native plants, 30.38 hectares being Crown Allotment 2A, Section D, Parish of Talgarno as indicated by hatching on plan hereunder—(T 62[3]) (Rs 1547).

Victoria Government Gazette



Dated 23 April 1991

Responsible Minister:

S. M. CRABB

Minister for Conservation and Environment

NICHOLAS PLAYFORD

20090 Acting Clerk of the Executive Council

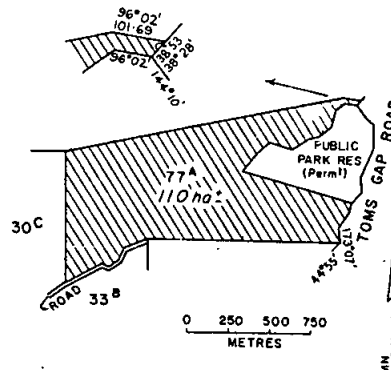
Crown Land (Reserves) Act 1978

CROWN LANDS PERMANENTLY RESERVED

The Governor in Council under sections 4 and 7 of the *Crown Land (Reserves) Act 1978* permanently reserves for the purposes mentioned and also excepts from prospecting or from occupation for mining purposes under any miners right the following Crown lands:

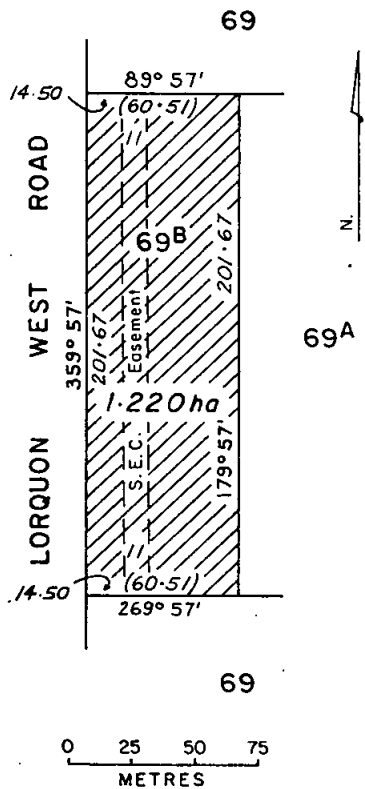
MUNICIPAL DISTRICT OF THE SHIRE OF ROSEDALE

WILLUNG—Public Park, 110 hectares, more or less, being Crown Allotment 77A, Parish of Willung as indicated by hatching on plan hereunder—(W 342[10]) (Rs 3453).



MUNICIPAL DISTRICT OF THE SHIRE OF LOWAN

WOORAK—Conservation of an area of natural interest, 1.220 hectares being Crown Allotment 69B, Parish of Wooralak as indicated by hatching on plan hereunder—(W 297[4]) (Rs 8743).



Dated 23 April 1991
 Responsible Minister:
S. M. CRABB
 Minister for Conservation and Environment
NICHOLAS PLAYFORD
 20090 Acting Clerk of the Executive Council

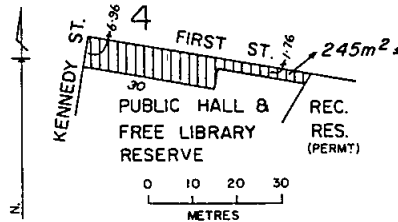
Crown Land (Reserves) Act 1978
 NOTICE OF INTENTION

The Governor in Council under section 10 of the *Crown Land (Reserves) Act 1978* gives notice of intention to revoke the following temporary reservations:

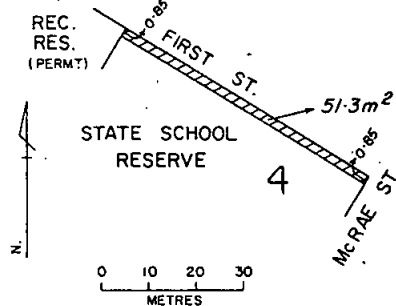
G 16 1 May 1991 1165

AVOCA—The temporary reservation by Order in Council of 26 August 1940 of 8.9 hectares of land north of Crown Allotment R2, Parish of Avoca as a site for supply of Gravel and Camping Purposes—(Rs 5082).

LONGWARRY—The temporary reservation by Order in Council of 2 August 1949 of 3713 square metres of land in section 4, Township of Longwarry, Parish of Drouin West as a site for a Public Hall and Free Library so far only as the portion containing 245 square metres, more or less, as indicated by hatching on plan hereunder—(L 162[5]) (Rs 4451).



LONGWARRY—The temporary reservation by Order in Council of 12 June 1883 of 6070 square metres of land being Crown Allotments 15, 16 and 17, Section 4, Township of Longwarry, Parish of Drouin West as a site for Public Purposes (State School) so far only as the portion containing 51.3 square metres as indicated by hatching on plan hereunder—(L 162[5]) (Rs 1843).



MUSKERRY—The temporary reservation by Order in Council of 11 May 1874 of 8094 square metres of land south of Crown Allotment 22A, Section 1, Parish of Muskerry as a site for State School Purposes—(Rs 9789).

Dated 30 April 1991
 Responsible Minister:
S. M. CRABB
 Minister for Conservation and Environment
NICHOLAS PLAYFORD
 20090 Acting Clerk of the Executive Council

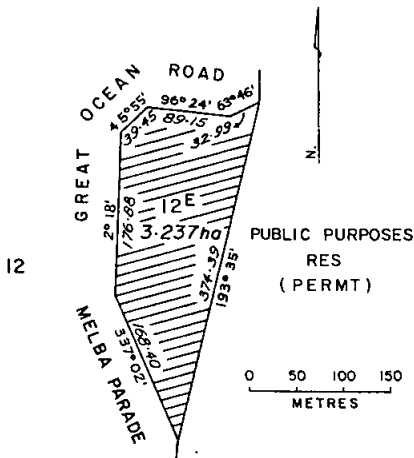
1166 G 16 1 May 1991

Crown Land (Reserves) Act 1978
CROWN LANDS PERMANENTLY RESERVED

The Governor in Council under sections 4 and 7 of the *Crown Land (Reserves) Act 1978* permanently reserves for the purposes mentioned and also excepts from prospecting or from occupation for mining purposes under any miners right the following Crown lands:

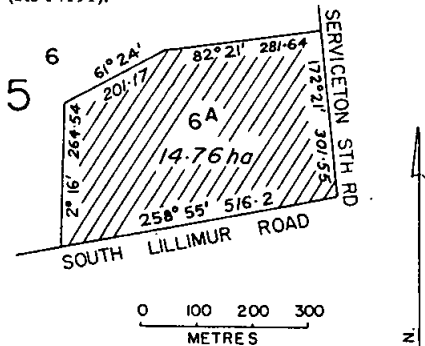
MUNICIPAL DISTRICT OF THE SHIRE OF BARRABOOL

ANGAHOOK—Public Purposes, 3.237 hectares being Crown Allotment 12E, Parish of Angahook as indicated by hatching on plan hereunder—(2015) (Rs 10014).



MUNICIPAL DISTRICT OF THE SHIRE OF KANIVA

LEEOR—Conservation of an area of natural interest, 14.76 hectares being Crown Allotment 6A, Section 5, Parish of Leeor as indicated by hatching on plan hereunder—(L 160[1]) (Rs 14191).



Victoria Government Gazette

Dated 30 April 1991

Responsible Minister:

S. M. CRABB

Minister for Conservation and Environment

NICHOLAS PLAYFORD

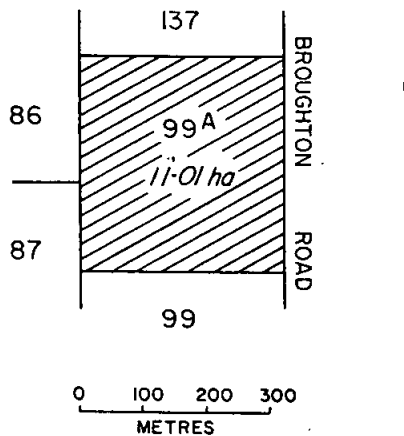
20090 Acting Clerk of the Executive Council

Crown Land (Reserves) Act 1978
CROWN LAND PERMANENTLY RESERVED

The Governor in Council under sections 4 and 7 of the *Crown Land (Reserves) Act 1978* permanently reserves for the purpose mentioned and also excepts from prospecting or from occupation for mining purposes under any miners right the following Crown land:

MUNICIPAL DISTRICT OF THE SHIRE OF KANIVA

MIRAMPIRAM—Conservation of an area of natural interest, 11.01 hectares being Crown Allotment 99A, Parish of Mirampiram as indicated by hatching on plan hereunder—(M 504[3]) (Rs 14253).



Dated 30 April 1991

Responsible Minister:

S. M. CRABB

Minister for Conservation and Environment

NICHOLAS PLAYFORD

20090 Acting Clerk of the Executive Council

Crown Land (Reserves) Act 1978
CROWN LANDS TEMPORARILY RESERVED

The Governor in Council under sections 4 and 7 of the *Crown Land (Reserves) Act 1978* temporarily reserves for the purposes mentioned

Victoria Government Gazette

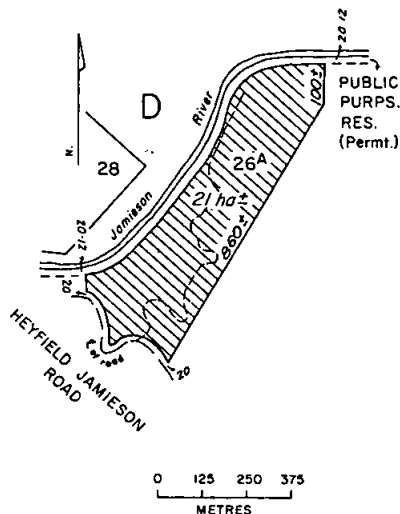
and also excepts from prospecting or from occupation for mining purposes under any miners right the following Crown lands:

MUNICIPAL DISTRICT OF THE SHIRE OF PORTLAND

GREENHILLS—Public Recreation, 4.232 hectares being Crown Allotment 6A, Section 2, Parish of Greenhills as shown on Certified Plan No. 108648 lodged in the Central Plan Office—(Rs 14333).

MUNICIPAL DISTRICT OF THE SHIRE OF MANSFIELD

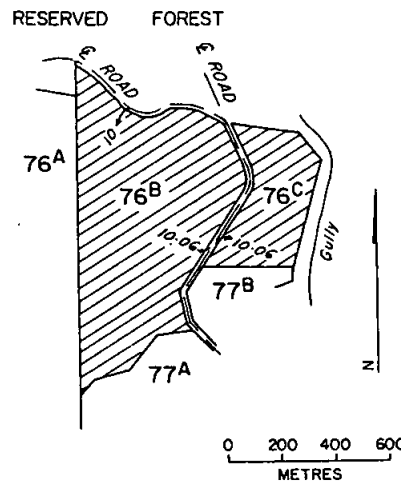
JAMIESON—Public Recreation and Camping, 21 hectares, more or less, being Crown Allotment 26A, Section D, Parish of Jamieson as indicated by hatching on plan hereunder—(J 22[8]) (Rs 13560).



MUNICIPAL DISTRICT OF THE SHIRE OF HEALESVILLE

WOODBOURNE—Study of the natural environment, 60 hectares, more or less, being Crown Allotments 76B and 76C, Parish of Woodbourne as indicated by hatching on plan hereunder—(W 291[8]) (Rs 11491).

G 16 1 May 1991 1167



Total area of hatched portions 60 ha±

Areas hatched are Reserved Forest

Subject to survey

Dated 30 April 1991

Responsible Minister:

S. M. CRABB

Minister for Conservation and Environment

NICHOLAS PLAYFORD

20090 Acting Clerk of the Executive Council

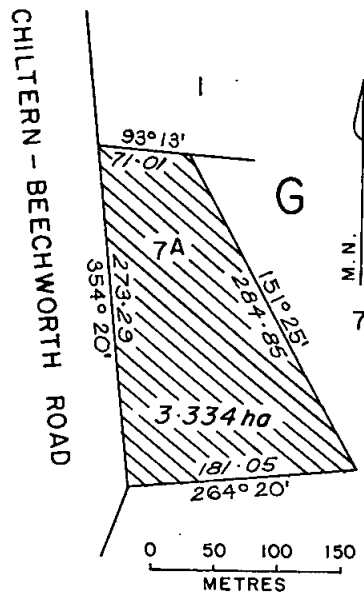
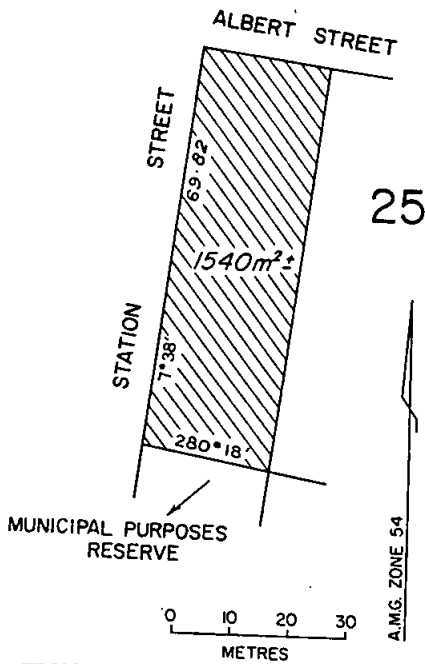
Crown Land (Reserves) Act 1978

NOTICE OF INTENTION

The Governor in Council under section 10 of the *Crown Land (Reserves) Act 1978* gives notice of intention to revoke the following temporary reservations:

MIRAMPARAM—The temporary reservation by Order in Council of 22 June 1903 of 11.74 hectares of land in the Parish of Mirampiram as a site for the Growth and Preservation of Timber—(Rs 14256).

NHILL—The temporary reservation by Order in Council of 12 September 1967 of 2226 square metres of land in the Township of Nhill, Parish of Balrootan as a site for Public Purposes (Municipal purposes) so far only as the portion containing 1540 square metres more or less, as indicated by hatching on plan hereunder—(N 102 (4)) (Rs 8838).



TRUGANINA—The temporary reservation by Order in Council of 19 February 1974 of 12.13 hectares of land being Crown Allotment 6, Section 19, Parish of Truganina as a site for Public Purposes (for use by the Royal Melbourne Institute of Technology)—(Rs 9845).
Dated 30 April 1991
Responsible Minister:

S. M. CRABB
Minister for Conservation and Environment
NICHOLAS PLAYFORD
20090 Acting Clerk of the Executive Council

Crown Land (Reserves) Act 1978
CROWN LANDS PERMANENTLY RESERVED

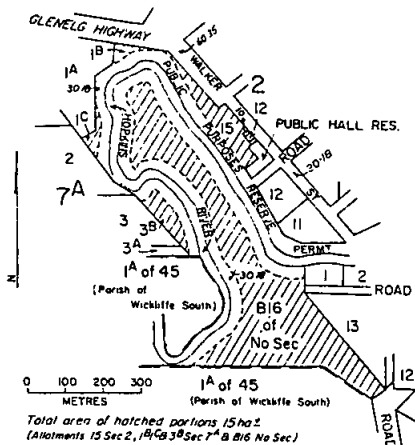
The Governor in Council under sections 4 and 7 of the *Crown Land (Reserves) Act 1978* permanently reserves for the purposes mentioned and also exempts from prospecting or from occupation for mining purposes under any miners right the following Crown lands:

MUNICIPAL DISTRICT OF THE SHIRE OF CHILTERN

CHILTERN—Conservation of an area of natural interest, 3.334 hectares being Crown Allotment 7A, Section G, Parish of Chiltern as indicated by hatching on plan hereunder—(2381) (Rs 2157).

MUNICIPAL DISTRICT OF THE SHIRE OF ARARAT

WICKLIFFE—Conservation of an area of natural interest, 15 hectares, more or less, being Crown Allotment B16, no Section, Crown Allotment 15, Section 2 and Crown Allotments 1B, 1C and 3B, Section 7A, Township of Wickliffe, Parish of Wickliffe South as indicated by hatching on plan hereunder—(W 148(3)) (Rs 14210).



Victoria Government Gazette

Dated 30 April 1991

Responsible Minister:

S. M. CRABB

Minister for Conservation and Environment

NICHOLAS PLAYFORD

20090 Acting Clerk of the Executive Council

Crown Land (Reserves) Act 1978

REVOCATION OF TEMPORARY
RESERVATION

The Governor in Council under section 10 of the *Crown Land (Reserves) Act 1978* revokes the following temporary reservation:

DUNED—The temporary reservation by Order in Council of 11 July 1939 of 4156 square metres of land in the Parish of Duned as a site for Water Supply Purposes—(Rs 4963).

Dated 23 April 1991

Responsible Minister:

S. M. CRABB

Minister for Conservation and Environment

NICHOLAS PLAYFORD

20090 Acting Clerk of the Executive Council

Crown Land (Reserves) Act 1978

NOTICE OF INTENTION

The Governor in Council under section 10 of the *Crown Land (Reserves) Act 1978* gives notice of intention to revoke the following temporary reservations:

BRIMIN—The temporary reservation by Order in Council of 21 June 1875 of 2-023 hectares of land being Crown Allotment 2, Section I, Parish of Brimin as a site for State School Purposes—(Rs 6755).

JAMIESON—The temporary reservation by Order in Council of 8 August 1864 of 4856 square metres of land in the Township of Jamieson, Parish of Jamieson as a site for Gaol and Police Purposes so far only as the portion containing 750 square metres shown as Crown Allotment 5A, Section 12, Township of Jamieson on Certified Plan No. 110371 lodged in the Central Plan Office—(Rs 7806).

Dated 30 April 1991

Responsible Minister:

S. M. CRABB

Minister for Conservation and Environment

NICHOLAS PLAYFORD

20090 Acting Clerk of the Executive Council

Crown Land (Reserves) Act 1978

APPOINTMENT OF TRUSTEE

Carisbrook Racecourse and Recreation Reserve

The Governor in Council under section 12 of the *Crown Land (Reserves) Act 1978* appoints:

Stanley Graham LYTHGO

G 16 1 May 1991 1169

as trustee of the land in the Parish of Carisbrook permanently reserved for Racecourse and other purposes of Public Recreation by Order in Council of 1 September 1890 (vide *Government Gazette* of 5 September 1890) in the place of:

Gary Clive JARDINE (Deceased)

(Rs 1050)

Dated 30 April 1991

Responsible Minister:

S. M. CRABB

Minister for Conservation and Environment

NICHOLAS PLAYFORD

20090 Acting Clerk of the Executive Council

Crown Land (Reserves) Act 1978

INCORPORATION OF COMMITTEE OF
MANAGEMENT OF ALLANS FLAT
RECREATION RESERVE

The Governor in Council, under section 14A (1) of the *Crown Land (Reserves) Act 1978*, being satisfied that it is in the public interests to declare to be a corporation the Committee of Management appointed under section 14 (2) of the Act of the land described in the schedule hereunder—

(a) declares that the Committee of Management shall be a corporation;

(b) assigns the name "Allan's Flat Recreation Reserve Committee of Management Incorporated" to the corporation; and—

under section 14B (3) of the Act, appoints Peter Graeme Chandler to be Chairperson of the corporation.

SCHEDULE

The remaining land in the Parish of Yackandandah temporarily reserved as a site for public recreation by Orders in Council of 19 January 1886, 10 January 1951 and 19 December 1961—(Rs 4169).

Dated 23 April 1991

Responsible Minister:

S. M. CRABB

Minister for Conservation and Environment

NICHOLAS PLAYFORD

20090 Acting Clerk of the Executive Council

Crown Land (Reserves) Act 1978

INCORPORATION OF COMMITTEE OF
MANAGEMENT OF TYNONG
RECREATION RESERVE

The Governor in Council, under section 14A (1) of the *Crown Land (Reserves) Act 1978*, being satisfied that it is in the public interests to declare to be a corporation the Committee of Management appointed under section 14 (2) of

1170 G 16 1 May 1991

the Act of the land described in the schedule hereunder—

- (a) declares that the Committee of Management shall be a corporation;
- (b) assigns the name "Tynong Recreation Reserve Committee of Management Incorporated" to the corporation; and—

under section 14B (3) of the Act, appoints Alan George Barnes to be Chairperson of the corporation.

SCHEDULE

The land in the Parish of Bunyip permanently reserved as a site for Public Recreation purposes by Order in Council of 10 August 1965—(Rs 8074).

Dated 23 April 1991

Responsible Minister:

S. M. CRABB

Minister for Conservation and Environment

NICHOLAS PLAYFORD

20090 Acting Clerk of the Executive Council

Crown Land (Reserves) Act 1978

INCORPORATION OF COMMITTEE OF MANAGEMENT OF TARNAGULLA PUBLIC PARK RESERVE AND VICTORIA PARK RESERVE

The Governor in Council, under section 14A (1) of the *Crown Land (Reserves) Act 1978*, being satisfied that it is in the public interests to declare to be a corporation the Committee of Management appointed under section 14 (2) of the Act of the land described in the schedule hereunder—

- (a) declares that the Committee of Management shall be a corporation;
- (b) assigns the name "Tarnagulla Recreation Parks Committee of Management Incorporated" to the corporation; and—

under section 14B (3) of the Act, appoints John Edward Sutton to be Chairperson of the corporation.

SCHEDULE

Firstly—The land in the Township of Tarnagulla temporarily reserved as a site for a Public Park by Order in Council of 30 August 1988 and known as the "Tarnagulla Public Park Reserve"—(Rs 2566).

Secondly—The land in the Township of Tarnagulla temporarily reserved as a site for a Public Park by Order in Council of 7 September 1925 and known as the "Victoria Park Reserve"—(Rs 3161).

Victoria Government Gazette

Dated 23 April 1991

Responsible Minister:

S. M. CRABB

Minister for Conservation and Environment

NICHOLAS PLAYFORD

20090 Acting Clerk of the Executive Council

Crown Land (Reserves) Act 1978

INCORPORATION OF COMMITTEE OF MANAGEMENT OF BEMM RIVER RECREATION RESERVE

The Governor in Council, under section 14A (1) of the *Crown Land (Reserves) Act 1978*, being satisfied that it is in the public interests to declare to be a corporation the Committee of Management appointed under section 14 (2) of the Act of the land described in the schedule hereunder—

- (a) declares that the Committee of Management shall be a corporation;
- (b) assigns the name "Bemm River Recreation Reserve Committee Incorporated" to the corporation; and—

under section 14B (3) of the Act, appoints Simon William Adena to be Chairperson of the corporation.

SCHEDULE

Crown Allotment 30, Section E, Township of Bemm temporarily reserved as a site for public recreation by Order in Council of 10 July 1990—(17/90-721).

Dated 23 April 1991

Responsible Minister:

S. M. CRABB

Minister for Conservation and Environment

NICHOLAS PLAYFORD

20090 Acting Clerk of the Executive Council

Crown Land (Reserves) Act 1978

INCORPORATION OF COMMITTEE OF MANAGEMENT OF HAMILTON AND DISTRICT TROTTERING CENTRE RESERVE

The Governor in Council, under section 14A (1) of the *Crown Land (Reserves) Act 1978*, being satisfied that it is in the public interests to declare to be a corporation the Committee of Management appointed under section 14 (2) of the Act of the land described in the schedule hereunder—

- (a) declares that the Committee of Management shall be a corporation;
- (b) assigns the name "Hamilton and District Trotting Centre Reserve Committee of Management Incorporated" to the corporation; and—

Victoria Government Gazette

under section 14B (3) of the Act, appoints A. B. Shanahan to be Chairperson of the corporation.

SCHEDULE

Crown Allotment 6, Section 7, Parish of South Hamilton temporarily reserved as a site for Public Purposes (Racecourse and Recreation) by Order in Council of 15 October 1974—(Rs 9994).

Dated 23 April 1991

Responsible Minister:

S. M. CRABB

Minister for Conservation and Environment

NICHOLAS PLAYFORD

20090 Acting Clerk of the Executive Council

Crown Land (Reserves) Act 1978

CROWN LAND TEMPORARILY RESERVED

The Governor in Council under sections 4 and 7 of the *Crown Land (Reserves) Act 1978* temporarily reserves for the purpose mentioned and also excepts from prospecting or from occupation for mining purposes under any miners right the following Crown land:

MUNICIPAL DISTRICT OF THE SHIRE OF DIMBOOLA

NANOWIE—Management of wildlife and preservation of species of native plants, 2880 hectares, more or less, of land in the Parish of Nanowie shown bordered pink on plan marked N/8.4.91 attached to Department of Conservation and Environment correspondence No. Rs 14335 and being the land described in the Land Conservation Council's Final Recommendation G50 for the Mallee Area Review excluding Government Roads—(Rs 14335).

Dated 23 April 1991

Responsible Minister:

S. M. CRABB

Minister for Conservation and Environment

NICHOLAS PLAYFORD

20090 Acting Clerk of the Executive Council

Crown Land (Reserves) Act 1978

NOTICE OF INTENTION

The Governor in Council under section 10 of the *Crown Land (Reserves) Act 1978* gives notice of intention to revoke the following temporary reservations:

AMHERST—The temporary reservation by Order in Council of 5 June 1871 of 8094 square metres of land in the Parish of Amherst as a site for Common School purposes at Mount Greenock—(Rs 6741).

GLENALADALE—The temporary reservation by Order in Council of 14 July 1879 of 2.023

G 16 1 May 1991 1171

hectares of land in the Parish of Glenaladale as a site for Public Purposes (State School)—(Rs 14107).

Dated 23 April 1991

Responsible Minister:

S. M. CRABB

Minister for Conservation and Environment

NICHOLAS PLAYFORD

20090 Acting Clerk of the Executive Council

Crown Land (Reserves) Act 1978

APPOINTMENT OF TRUSTEES

BENDIGO TEMPERANCE HALL RESERVE

The Governor in Council under section 12 of the *Crown Land (Reserves) Act 1978* appoints:

Bendigo Total Abstinence Society Inc.

as trustee of the land at Bendigo in the Parish of Sandhurst, County of Bendigo permanently reserved as a site for Temperance Hall by Order in Council of 9 December 1872 in the place of:

Robert James ROSAN

Rupert Thomas CLOUGH

Phyllis Mae KENT

Allan William MILES

Jessie Lillian PENBERTHY; and

Bonna Marea LIDDELL

(C 74952).

Dated 23 April 1991

Responsible Minister:

S. M. CRABB

Minister for Conservation and Environment

NICHOLAS PLAYFORD

20090 Acting Clerk of the Executive Council

Estate Agents Act 1980

DECLARATION OF AUTHORISED FINANCIAL INSTITUTIONS

The Governor in Council under section 60 of the *Estate Agents Act 1980* makes the following Order:

It is declared that Bank of Tokyo Australia Ltd being a financial institution which has entered into an arrangement with the Estate Agents Board for keeping of estate agents' trust accounts under section 60 (1) of the Act, is an authorised financial institution for purposes of section 60 of the Act.

Dated 16 April 1991

Responsible Minister:

JIM KENNAN

Attorney-General

NICHOLAS PLAYFORD

20430 Acting Clerk of the Executive Council

1172 G 16 1 May 1991

Estate Agents Act 1980

**DECLARATION OF AUTHORISED
FINANCIAL INSTITUTIONS**

The Governor in Council under section 60 of the *Estate Agents Act 1980* makes the following Order:

It is declared that Challenge Bank Limited being a financial institution which has entered into an arrangement with the Estate Agents Board for keeping of estate agents' trust accounts under section 60 (1) of the Act, is an authorised financial institution for purposes of section 60 of the Act.

Dated 16 April 1991

Responsible Minister:

JIM KENNAN

Attorney-General

NICHOLAS PLAYFORD

20430 Acting Clerk of the Executive Council

Lotteries Gaming and Betting Act 1966

**DECLARATION OF MACHINES FOR
GAMING**

The Governor in Council under section 68 (6) of the *Lotteries Gaming and Betting Act 1966*, declares any machine labelled with, or commonly known or referred to by, one or more of the following names to be a machine for gaming—

Aladdin
Ambush
Apples
Balloons
Bananas
Bank Picnic
Bingo
Black Jack
Boxes
Bravo
Bull's Eye
Bull Dozer
Bullet Mark
Cartoon(s)
Cascade
Coin Drop
Coin Roll
Computer Pick
Cypress Garden
Dwarf Den
Eight Ball
Elephanta
El Toro
Entitlement
Five Card Stud
Flowers
Free Fall
Genie
Get Star

Victoria Government Gazette

Ghostbusters
Give Away
Good Luck
Hi Lo
Hi Low
Hustler
Illusion
Initial Entitlement
In Line
Jack Rabbit
Jungle King
King Pin
Laser
Lazer
Let's Play Apples
Loan Calculator
Make the Girls Appear
Manilla
Misterious Stones
Monte Carlo
Mysterious Stones
Music Composer
Music Maker
One Wild Dwarf
Pokerino
Pot of Gold
Pub Lotto
Pusher
Pushers
Robot
Seven Card Stud
Shooting Target
Side Pocket
Silver Strikes
Six Pick
Slippery Sam
Socceroo
Soccoroo
Space Blobs
Splash Down
Sun Valley
Super Shot
Targets
Term Costs
Test your Memory
Topollino
Top Shot
Turtles
Video Black Jack
Video Pontoon
Wet Pocket
World Cup

Dated 23 April 1991

Responsible Minister:

NEIL B. TREZISE

Minister for Sport and Recreation

NICHOLAS PLAYFORD

20740 Acting Clerk of the Executive Council

*Forests Act 1958***EXCHANGE OF RESERVED FOREST FOR CROWN LAND**

The Governor in Council under section 49 of the *Forests Act 1958* authorises, in exchange for the Crown land described in Dedication Schedule No. 302 hereunder, the excision of the land described in Excision Schedule No. 220 hereunder from Reserved Forest.

DEDICATION SCHEDULE No. 302

6.206 hectares, more or less, of land comprising the areas listed hereunder and shown by diagonal hatching in Diagrams 1236 to 1241 inclusive on the plan hereunder.

<i>Diagram</i>	<i>Correspondence Number</i>	<i>Parish</i>	<i>Area</i>
1236	Rs 12977	Amphitheatre	4300 m ² ±
1237	Rs 11662	Bungamero	8094 m ²
1238	L2-3789	Gorae	8158 m ²
1239	L10-828	Callignee	3.506 ha
1240	88-0914	Carisbrook	3100 m ² ±
1241	L8-1562 L8-492	Jinjelic	3352 m ²
Total			6.206 ha ±

DEDICATION SCHEDULE N°302	
<p>AMPHITHEATRE COUNTY OF KARA KARA</p> <p>0 90 180 270 360 METRES</p> <p>RESERVED FOREST</p> <p>R#12977</p> <p>1236</p> <p>Area: 4300m²</p>	<p>BUNGAMERO COUNTY OF DELATITE</p> <p>0 25 50 75 100 METRES</p> <p>RESERVED FOREST</p> <p>R#11662</p> <p>1237</p> <p>Area: 8094 m²</p>
<p>GORAE COUNTY OF NORMANBY</p> <p>0 50 100 150 METRES</p> <p>RESERVED FOREST</p> <p>L2-3789</p> <p>1238</p> <p>Area: 8158m²</p>	<p>CALLIGNEE COUNTY OF BULN BULN</p> <p>0 50 100 150 200 METRES</p> <p>RESERVED FOREST</p> <p>L10-828</p> <p>1239</p> <p>Area: 3506ha</p>
<p>CARISBROOK COUNTY OF TALBOT</p> <p>0 25 50 75 100 METRES</p> <p>RESERVED FOREST</p> <p>88-0914</p> <p>1240</p> <p>Area: 3100m²</p>	<p>JINJELIC COUNTY OF BENAMBRA</p> <p>0 25 50 75 100 METRES</p> <p>RESERVED FOREST</p> <p>Former Alot. 26^B</p> <p>RESERVED FOREST</p> <p>Former Alot. 26^C</p> <p>L8-1562 L8-492</p> <p>1241</p> <p>Area: 3352 m²</p>

EXCISION SCHEDULE No. 220

6.196 hectares, more or less, of Reserved Forest described hereunder:

1. 3782 square metres being Crown Allotment 63A, Section 14, Parish of Ararat as shown on Certified Plan No. 110177 lodged in the Central Plan Office—(GL/12939).
2. 1.380 hectares being Crown Allotment 1C, Section 14, Parish of Monbulk as shown on Certified Plan No. 106572 lodged in the Central Plan Office—(Rs 11532).
3. 4.234 hectares in the Parish of Panyule shown as parcel 1 on Roads Corporation Plan No. SP 17607—(L7-4142).
4. 2036 square metres being Crown Allotments 52E, 52F, 52G and 52H, Parish of Whitfield as shown on Certified Plan No. 110108 lodged in the Central Plan Office—(L8-4628).

Such excisions and dedications to take effect on the fourteenth day after publication of this Order in the *Government Gazette*—(91/866).

Dated 23 April 1991

Responsible Minister:

S. M. CRABB

Minister for Conservation and Environment

NICHOLAS PLAYFORD

Acting Clerk of the Executive Council

20090

Forests Act 1958

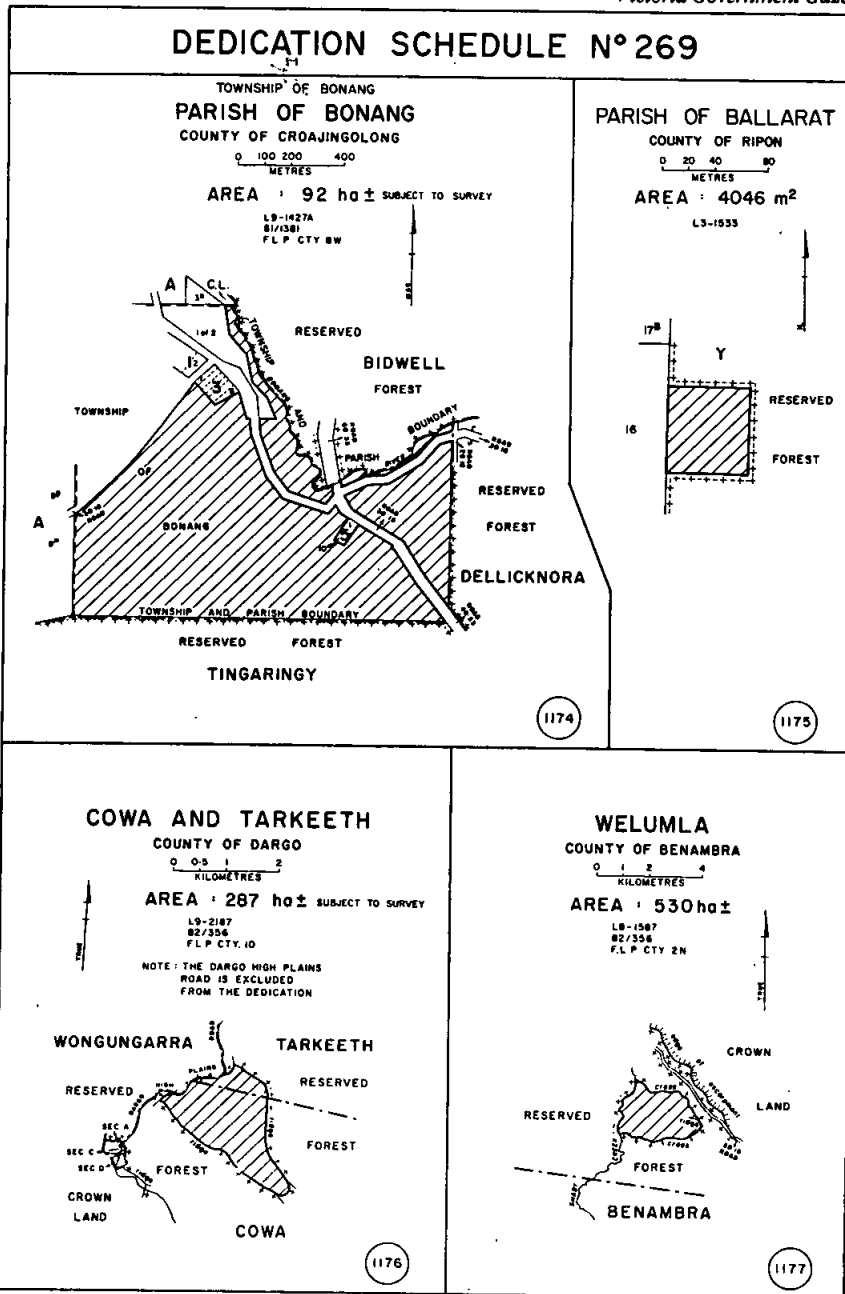
EXCHANGE OF RESERVED FOREST FOR CROWN LAND

The Governor in Council under section 49 of the *Forests Act* 1958 authorises, in exchange for the Crown land described in Dedication Schedule No. 269 hereunder, the excision of the areas of land described in Excision Schedule No. 199 from Reserved Forest.

DEDICATION SCHEDULE No. 269

909 hectares, more or less, of land comprising the areas listed hereunder and shown by diagonal hatching in Diagrams 1174 to 1177 inclusive on the plan hereunder.

Diagram	Correspondence Number	Parish	Area
1174	L9-1427A 81/1381	Bonang (Township of Bonang)	92 ha ±
1175	L3-1533	Ballarat	4046 m ²
1176	L9-2187 82/356	Cowa and Tarkeeth	287 ha ±
1177	L8-1587 82/356	Welumla	530 ha
Total			909 ha ±



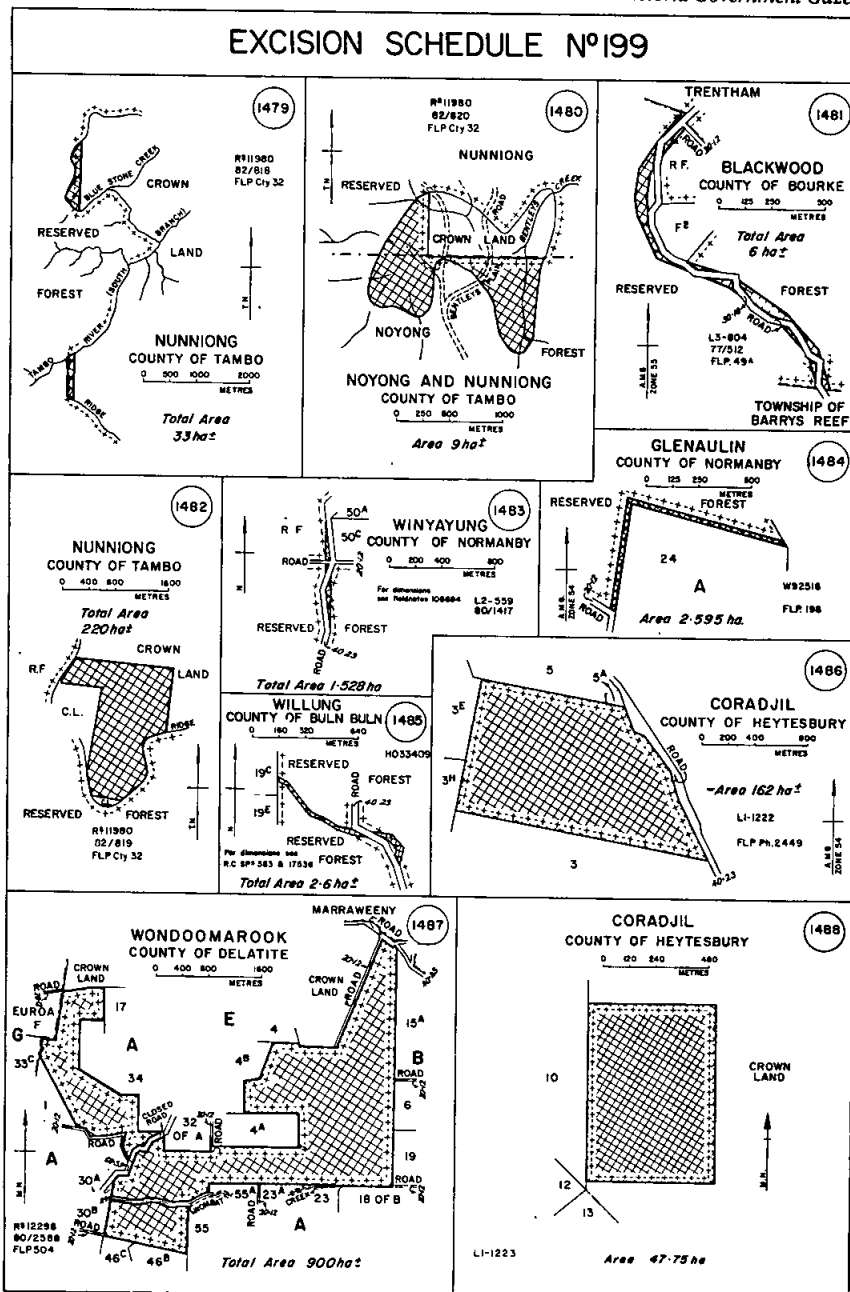
EXCISION SCHEDULE No. 199

1390 hectares, more or less, of Reserved Forest described hereunder—

1. 5.501 hectares being Crown Allotment B4, Parish of Ballarat as shown on Certified Plan No. 108386 lodged in the Central Plan Office—(L3-3661).

2. 1384 hectares, more or less, comprising the areas listed hereunder and shown by cross-hatching on the plan hereunder.

<i>Diagram</i>	<i>Correspondence Number</i>	<i>Parish</i>	<i>Area</i>
1479	Rs 11980 82/818	Nunniong	33 ha ±
1480	Rs 11980 82/820	Noyong and Nunniong	9 ha ±
1481	L3-804 77/512	Blackwood	6 ha ±
1482	Rs 11980 82/819	Nunniong	220 ha ±
1483	L2-559 80/1417	Winaayung	1.528 ha ±
1484	W 92516	Glenaulin	2.595 ha
1485	HO 33409	Willung	2.6 ha ±
1486	L1-1222	Coradjil	162 ha ±
1487	Rs 12298 80/2588	Wondoomarook	900 ha ±
1488	L1-1223	Coradjil	47.75 ha
		Total	1384 ha ±



Victoria Government Gazette

G 16 1 May 1991 1179

Such excision and dedication to take effect on the fourteenth day after publication of this Order in the *Government Gazette*—(C 10173) 83/1646.

Dated 23 April 1991

Responsible Minister:

S. M. CRABB
Minister for Conservation and Environment

NICHOLAS PLAYFORD
Acting Clerk of the Executive Council

20090

Dairy Industry Act 1984

VICTORIAN DAIRY INDUSTRY AUTHORITY

The Governor in Council under section 44 (15) of the *Dairy Industry Act 1984* approves the following Determination of milk prices made by the Victorian Dairy Industry Authority.

Dated 30 April 1991

Responsible Minister:

I. M. J. BAKER
Minister for Agriculture

NICHOLAS PLAYFORD
Acting Clerk of the Executive Council

DETERMINATION

This Determination is made by the Victorian Dairy Industry Authority under the powers conferred by section 44 of the *Dairy Industry Act 1984* after consultation with the Prices Commissioner and shall come into operation on 11 May 1991.

The Determination of milk prices made by the Victorian Dairy Industry Authority and published in the *Government Gazette* dated 24 October 1990, 30 January 1991 and 10 April 1991 is hereby revoked.

DETERMINATION

Part 1

PRICES PAYABLE FOR SALES OF MILK

The prices payable for sales of daily pasteurised milk in all Milk Districts other than the Border Milk District shall be in accordance with Schedule 1.

The prices payable for sales of packaged milk in the Border Milk District, shall be in accordance with Schedule 2.

The retail price for sales of packaged Ultra Heat Treated Milk in all Milk Districts shall not be less than the prices shown in Schedule 3.

The prices payable for milk and milk products in the package types as shown in column 1 of the attached schedules shall be as indicated in the appropriate columns according to the category of sale.

The categories of sale are defined as:

- (1) Wholesale sales are those by a milk processor to the owner of a dairy.
- (2) Semi-wholesale sales are those by the owner of a dairy to the owner of a milk shop, or other approved person.
- (3) Retail sales are sales by the owner of a dairy, a milk processor or a milk vendor of not more than 16 litres to a person on any one day, or any sale made by the owner of a milk shop.
- (4) Export sales are sales for the purpose of human consumption as a liquid beyond the territorial limits of the Commonwealth of Australia.
- (5) Vending machine sales are retail sales from an automatic vending machine. The maximum retail price for vending machine sales of unflavoured milk shall be at the nearest five (5) cent multiple above the maximum gazetted retail price.
- (6) In the Border Milk District, vendor sales are those by the owner of a dairy to a milk vendor located in that District who does not operate licensed dairy premises. The price of plain milk to vendors in the Border Milk District shall be in the range of 75% of the gazetted minimum and maximum retail prices set out in Schedule 2.

- (7) An institutional sale is a sale by the owner of a dairy or a vendor to—
- (a) a charitable institution or benevolent society which is either exempt and/or registered under the Health Services Act and subsidised by the Health Department of Victoria for maintenance purposes; or
 - (b) an institution which is operated under the Community Welfare Services Act.
- (8) Sales to institutions by the owner of a dairy shall be in the range of 95% of the gazetted minimum and maximum semi-wholesale delivered prices.

The following interpretations as stated in section 3 (1) of the *Dairy Industry Act* 1984 shall apply in part 3 of this determination of prices:

“Factory” means any premises where—

- (a) dairy produce is manufactured;
- (b) dairy produce other than milk or modified milk which is pasteurised for consumption as a liquid is graded or treated preparatory to sale or manufacture; or
- (c) milk or cream is received direct from a dairy farm.

“Milk processing premises” means any premises where milk or modified milk is pasteurised for the purpose of human consumption as a liquid.

Part 2

PRICES PAYABLE FOR MILK SUPPLIED BY DAIRYFARMERS

The Authority has determined that the price to be paid to the dairyfarmers for milk supplied by dairyfarmers and accepted by the Authority for manufacture, sale or distribution in Victorian Milk Districts shall be 38.79 cents per litre.

Part 3

PRICES PAYABLE FOR MILK SUPPLIED TO PROCESSORS BY THE AUTHORITY

The Authority has determined that the following prices must be paid for milk sold by the Authority to milk processors:

- (a) Standardised raw milk for processing as daily pasteurised milk for sale in Australia will be:
 - (i) For flavoured milk and low fat flavoured milk marketed under processor (non VDIA) brands—46.21 cents per litre.
 - (ii) For all other milk—46.91 cents per litre.
- (b) Standardised raw milk for processing as daily pasteurised milk for sale in Australia but outside Victoria will be:
 - (i) For flavoured milk and low fat flavoured milk marketed under processor (non VDIA) brands—45.55 cents per litre.
 - (ii) For all other milk—45.55 cents per litre.
- (c) Standardised raw milk for processing as daily pasteurised milk for sale by export will be 24.57 cents per litre where the milk is appropriated in accordance with section 37 (4) (c) of the *Dairy Industry Act* 1984 and 30.14 cents per litre when delivered by the Authority to milk processing premises.
- (d) Standardised raw milk for processing as daily pasteurised ultra filtered milk for sale in Victoria will be 35.89 cents per litre.
- (e) Standardised raw milk for processing as daily pasteurised ultra filtered milk for sale in Australia but outside Victoria will be 35.45 cents per litre.
- (f) Standardised raw milk for processing as daily pasteurised reverse osmosis milk “Challenge” for sale in Victoria will be 38.23 cents per litre.
- (g) Standardised raw milk for processing as daily pasteurised reverse osmosis milk “Challenge” for sale in Australia but outside Victoria will be 37.74 cents per litre.
- (h) Standardised raw milk for processing as ultra heat treated milk for sale in Victoria will be 44.73 cents per litre where the milk is appropriated in accordance with section 37 (4) (c) of the *Dairy Industry Act* 1984 and 46.91 cents per litre when delivered by the Authority to milk processing premises.
- (i) Standardised raw milk for processing as ultra heat treated milk for sale in Australia but outside Victoria will be 24.57 cents per litre where the milk is appropriated in accordance with section 37 (4) (c) of the *Dairy Industry Act* 1984 and 30.14 cents per litre when delivered by the Authority to milk processing premises.

- (j) Standardised raw milk for processing as ultra heat treated milk for sale by export will be 24.57 cents per litre where the milk is appropriated in accordance with section 37 (4) (c) of the *Dairy Industry Act 1984* and 30.14 cents per litre when delivered by the Authority to milk processing premises.
- (k) Standardised raw milk for processing as reverse osmosis ultra heat treated milk "Challenge" for sale in Victoria will be 36.90 cents per litre where the milk is appropriated in accordance with section 37 (4) (c) of the *Dairy Industry Act 1984*.
- (l) Standardised raw milk for processing as sterilised milk for sale by export will be 24.57 cents per litre where the milk is appropriated in accordance with section 37 (4) (c) of the *Dairy Industry Act 1984* and 30.14 cents per litre when delivered by the Authority to milk processing premises.

Part 4

MINIMUM AND MAXIMUM DETERMINED PRICES

In accordance with section 44 of the *Dairy Industry Act 1984*, the minimum prices set out in this Determination to be paid for market milk (other than flavoured milk and UHT milk) sold by wholesale and semi-wholesale or retail, are not more than 3% lower than the related maximum prices fixed in a previous Determination.

Part 5

FEDERAL SALES TAX ON FLAVOURED MILK

Federal Sales Tax, levied under Assessment Act No. 1, section 70A, is included in minimum retail prices shown in Schedules 1, 2 and 3.

Schedule 1

ALL MILK DISTRICTS OTHER THAN THE BORDER MILK DISTRICT

Product and Package		Wholesale		Semi-wholesale		Retail	
		Minimum (2) litre	Maximum (3) litre	Minimum (4) pack	Maximum (5) pack	Minimum (6) pack	Maximum (7) pack
(1) Cents per							
1. Plain Milk							
Carton	2 litre	66.59	67.19	157.72	159.22	179	185
	1 litre	67.06	67.64	80.39	81.17	91	94
	600 ml	74.06	74.94	53.93	54.50	62	64
	500 ml	77.13	78.09	47.79	48.35	55	57
	375 ml	89.60	91.25	41.37	41.83	47	49
	300 ml	99.11	101.19	36.31	36.99	41	43
	250 ml	109.39	111.85	34.11	34.79	39	41
	140 ml	124.75	127.23	20.09	20.34	—	—
Plastic Sachet	2 litre	62.91	63.51	151.26	152.80	172	178
Plastic Bottle	4 litre	65.71	66.31	314.08	317.20	354	366
	2 litre	66.42	67.02	157.60	159.10	179	185
	1 litre	72.10	72.81	85.53	86.34	97	100
Glass Bottle	1 litre	92.40	93.03	105.75	106.56	120	123
Bulk Milk Container:				Per Litre			
	10 litres or more	63.29	63.95	75.73	76.48	—	—
2. Reduced Fat Modified Milk (1.05%—1.30% Butterfat)							
				Per Pack			
Carton	2 litre	75.52	76.30	178.04	179.66	202	208
	1 litre	76.34	77.10	90.81	91.69	103	106
	375 ml	107.02	109.32	50.98	52.09	59	61
	300 ml	116.65	119.35	46.03	47.17	53	55
	140 ml	142.02	145.26	22.81	23.08	—	—
Plastic Bottle	2 litre	74.84	75.62	176.80	178.42	201	207
Glass Bottle	1 litre	99.91	100.69	114.41	115.22	130	133
Bulk Milk Container:				Per Litre			
	10 litres or more	72.29	73.15	85.88	86.69	—	—
3. Skim Milk							
				Per Pack			
Carton	1 litre	75.12	75.88	89.61	90.49	103	106
Bulk Milk Container:				Per litre			
	10 litres or more	72.69	73.55	85.74	87.09	—	—

Product and Package		Wholesale		Semi-wholesale		Retail	
(1) Cents per		Minimum (2) litre	Maximum (3) litre	Minimum (4) pack	Maximum (5) pack	Minimum (6) pack	Maximum (7) pack
4. Farmhouse Milk (4.8% Butterfat)				Per Pack			
Carton	1 litre	76.32	77.08	90.81	91.69	103	106
5. Ultra Filtered Milk							
Carton	1 litre	88.19	90.02	102.63	104.63	117	120
	600 ml	96.36	98.48	68.61	70.01	80	82
Plastic Bottle	2 litre	87.31	89.15	202.36	206.36	232	238
6. Reverse Osmosis Milk "Challenge"							
Carton	1 litre	83.07	84.63	97.51	99.51	112	115
7. Flavoured Milk							
Carton	600 ml	—	—	—	—	104	—
	500 ml	—	—	—	—	93	—
	375 ml	—	—	—	—	77	—
	300 ml	—	—	—	—	68	—
Plastic Bottle	2 litre	—	—	—	—	260	—
8. Reduced Fat Modified Flavoured Milk							
Carton	600 ml	—	—	—	—	104	—
	500 ml	—	—	—	—	93	—
	375 ml	—	—	—	—	77	—
	300 ml	—	—	—	—	68	—
Plastic Bottle	2 litre	—	—	—	—	260	—
	500 ml	—	—	—	—	101	—
	300 ml	—	—	—	—	68	—

Schedule 2
BORDER MILK DISTRICT

Product and Package		Wholesale		Semi-wholesale		Retail	
(1) Cents per		Minimum (2) litre	Maximum (3) litre	Minimum (4) pack	Maximum (5) pack	Minimum (6) pack	Maximum (7) pack
1. Plain Milk							
Carton	2 litre	66.59	67.19	157.72	159.22	179	185
	1 litre	67.06	67.64	80.39	81.17	91	94
	600 ml	74.06	74.94	53.93	54.50	62	64
	500 ml	77.13	78.09	47.79	48.35	55	57
	375 ml	89.60	91.25	41.37	41.83	47	49
	300 ml	99.11	101.19	36.31	36.99	41	43
	250 ml	109.39	111.85	34.11	34.79	39	41
	140 ml	124.75	127.23	20.09	20.34	—	—
Plastic Sachet	2 litre	62.91	63.51	151.26	152.80	172	178
Plastic Bottle	4 litre	65.71	66.31	314.08	317.20	354	366
	2 litre	66.42	67.02	157.60	159.10	179	185
	1 litre	72.10	72.81	85.53	86.34	97	100
Glass Bottle	1 litre	92.40	93.03	105.75	106.56	120	123
Bulk Milk Container: 10 litres or more		63.29	63.95	75.73	76.48	—	—

Product and Package	Wholesale		Semi-wholesale		Retail		
	(1) Cents per	Minimum (2) litre	Maximum (3) litre	Minimum (4) pack	Maximum (5) pack	Minimum (6) pack	Maximum (7) pack
2. Reduced Fat Modified Milk (1.05%—1.30% Butterfat)							
<i>Per Pack</i>							
Carton	2 litre	75.52	76.30	178.04	179.66	202	208
	1 litre	76.34	77.10	90.81	91.69	103	106
	375 ml	107.02	109.32	50.98	52.09	59	61
	300 ml	116.65	119.35	46.03	47.17	53	55
	140 ml	142.02	145.26	22.81	23.08	—	—
Plastic Bottle	2 litre	74.84	75.62	176.80	178.42	201	207
Glass Bottle	1 litre	99.91	100.69	114.41	115.22	130	133
<i>Per Litre</i>							
Bulk Milk Container:	10 litres or more	72.29	73.15	85.88	86.69	—	—
3. Skim Milk							
<i>Per Pack</i>							
Carton	1 litre	75.12	75.88	89.61	90.49	103	106
<i>Per Litre</i>							
Bulk Milk Container:	10 litres or more	72.69	73.55	85.74	87.09	—	—
4. Farmhouse Milk (4.8% Butterfat)							
<i>Per Pack</i>							
Carton	1 litre	76.32	77.08	90.81	91.69	103	106
5. Ultra Filtered Milk							
Carton	1 litre	88.19	90.02	102.63	104.63	117	120
	600 ml	99.36	98.48	68.61	70.01	80	82
Plastic Bottle	2 litre	87.31	89.15	202.36	206.36	232	238
6. Reverse Osmosis Milk "Challenge"							
Carton	1 litre	83.07	84.63	97.51	99.51	112	115
7. Flavoured Milk							
Carton	600 ml	—	—	—	—	104	—
	500 ml	—	—	—	—	93	—
	375 ml	—	—	—	—	77	—
	300 ml	—	—	—	—	68	—
Plastic Bottle	2 litre	—	—	—	—	260	—
8. Reduced Fat Modified Flavoured Milk							
Carton	600 ml	—	—	—	—	104	—
	500 ml	—	—	—	—	93	—
	375 ml	—	—	—	—	77	—
	300 ml	—	—	—	—	68	—
Plastic Bottle	2 litre	—	—	—	—	260	—
	500 ml	—	—	—	—	101	—
	300 ml	—	—	—	—	68	—

1184 G 16 1 May 1991

Victoria Government Gazette

Schedule 3
ALL MILK DISTRICTS

<i>Product and Package (1) Cents Per</i>	<i>Retail (Minimum) (2) Pack</i>
<i>Ultra Heat Treated Milk</i>	
1. <i>Plain Milk</i>	
1 litre Carton	92
500 ml Carton	61
250 ml Carton	41
2. <i>Skim Milk</i>	
1 litre Carton	94
3. <i>Reduced Fat Modified Milk</i>	
1 litre Carton	97
4. <i>Flavoured Milk</i>	
500 ml Carton	97
375 ml Carton	83
250 ml Carton	62
250 ml Pack of Six (6)	336
200 ml Carton	45
200 ml Pack of Six (6)	267
5. <i>Egg Flip</i>	
250 ml Carton	65
250 ml Pack of Six (6)	343
6. <i>Milo "Ready to Drink"</i>	
250 ml Carton	69
250 ml Pack of Six (6)	351
7. <i>Ovaltine "Ready to Go"</i>	
250 ml Carton	73
8. <i>Quik "Ready to Drink"</i>	
250 ml Carton	64
250 ml Pack of Six (6)	341
9. <i>Reverse Osmosis Milk</i>	
"Challenge" Super Filtered Milk 1 litre Carton	110

I. D. SAULWICK
Chairman

**PRIVATE
ADVERTISEMENTS**

Planning and Environment Act 1987
BALLARAT (CITY) PLANNING SCHEME
Notice of Amendment to a Planning Scheme
Local Section
Amendment L24

The City of Ballaraat has prepared Amendment L24 to the Ballaraat (City) Planning Scheme. The amendment affects land at 328 Eureka Street, Ballaraat.

The amendment proposes to alter the planning scheme by exempting the property at 328 Eureka Street, Ballaraat from certain provisions of the planning scheme. The amendment will allow an application for a permit to be made for an antique shop to operate from a small portion of the building.

The amendment can be inspected during office hours at City of Ballaraat, Sturt Street, Ballaraat; Department of Planning and Housing, Central Highlands/Wimmera Region Office, Cnr. Mair and Doveton Streets, Ballaraat; Department of Planning and Housing, The Olderfleet Buildings, 477 Collins Street, Melbourne.

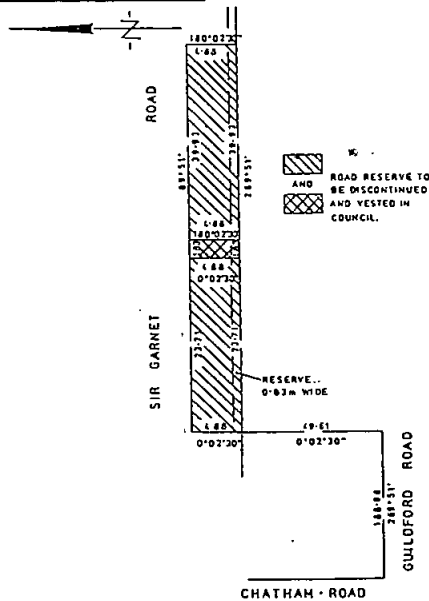
Submissions about the amendment must be sent to the Manager of Planning Services, City of Ballaraat, P.O. Box 655, Ballaraat, 3350, by 3 June 1991 and should state whether or not the submittor wishes to be heard in respect of the submission.

Dated 1 May 1991
14289

CITY OF CAMBERWELL
Road Discontinuance

Pursuant to section 528 (2) of the *Local Government Act 1958*, and after having given notice of the proposed discontinuance in accordance with the Act and considered all written objections (if any) received by it, the Council of the City of Camberwell has resolved that part of a road abutting Nos. 23-29 Guildford Road, Surrey Hills which is shown by hatching and cross-hatching on the plan herewith, be discontinued, subject to—

- (a) the Melbourne and Metropolitan Board of Works continuing to have and possess the same right, title, power, authority or interest in or in relation to the whole of the land shown by cross-hatching on the said plan as it had or possessed prior to such discontinuance with respect to or in connection with any drains or pipes laid or erected in on or over such land for the purposes of drainage or sewerage.



14312
BRIAN JONES
Chief Executive Officer

Planning and Environment Act 1987
CITY OF CROYDON

Notice of Amendment to a Planning Scheme
Amendment L41

The Council of the City of Croydon has prepared Amendment L41 to the Croydon Planning Scheme.

The amendment provides, subject to the grant of a permit, flexibility to vary the Plot Ratio requirements specified in the Croydon Residential Low, Medium and High Zones.

The amendment can be inspected at Municipal Office, City of Croydon, Civic Square, Croydon 3136 or Department of Planning and Housing, The Olderfleet Buildings, 477 Collins Street, Melbourne 3000.

Submissions about the amendment must be sent to City of Croydon, P.O. Box 206, Croydon 3136 by 4 June 1991.

Dated 26 April 1991

14304
T. L. MAHER
Chief Executive Officer

1186 G 16 1 May 1991

CITY OF FRANKSTON

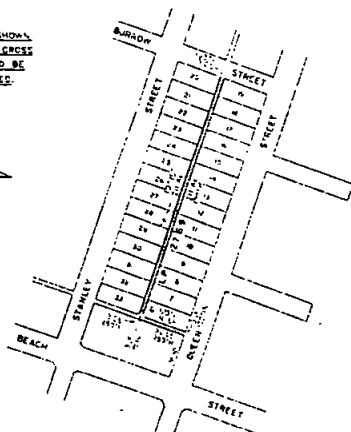
Discontinuance of a Section of Unmade Right-of-Way between Stanley and Queen Streets, Frankston

Notice is hereby given that the Council of the City of Frankston, being of the opinion that a section of unmade right-of-way between Stanley and Queen Streets, Frankston, shown hatched on Council Plan M 437A is not required for public use and having complied with the provisions of section 528 (2) of the *Local Government Act 1958* (as amended), has resolved that the portion of the unmade right-of-way shown hatched on the said Council Plan shown hereunder be discontinued and sold by private treaty.

Notwithstanding such discontinuance the Mornington Peninsula and District Water Board continue to have and possess the same power, authority or interest in or in relation to the land shown hatched, and that the Council of the City of Frankston continue to have and possess the same power, authority or interest in or in relation to the land shown cross-hatched on the said plan as they had or possessed prior to such discontinuance with respect to or in connection with any pipes or fittings laid or erected in, on or over such land for drainage and sewerage purposes.

CITY OF FRANKSTON
DISCONTINUANCE OF UNMADE R.O.W. BETWEEN
STANLEY STREET & QUEEN STREET
PART OF CROWN PORTION OF SECTION C
MARSH & TOWNSHIP OF FRANKSTON
COUNTY OF MORNINGTON

THE ROAD SHOWN
HATCHED & CROSS
HATCHED TO BE
DISCONTINUED.



14286

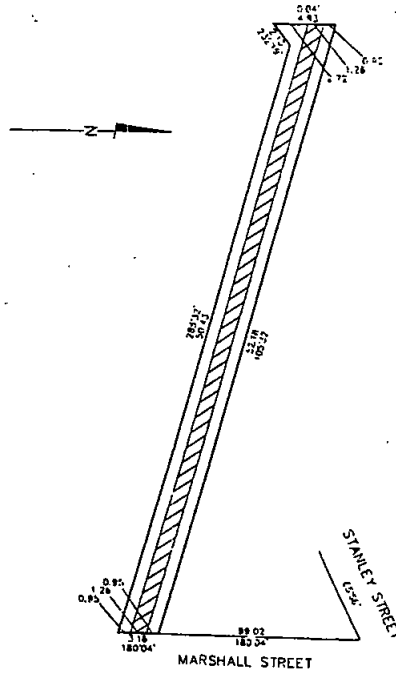
A. H. BUTLER
Chief Executive Officer

Victoria Government Gazette

CITY OF HEIDELBERG

Vesting of Reserve

The Council of the City of Heidelberg in accordance with the provisions of section 569BA (1) at its meeting on 4 March 1991, resolved that such part of the drainage reserve adjoining 141 and 143 Marshall Street, Ivanhoe and shown hatched on the attached plan shall vest in the Council. On the publication of this resolution in the *Government Gazette*, that land shall vest in the municipality freed and discharged from any mortgage, charge, lease or sub-lease.



MEASUREMENTS ARE IN METRES

14322

G. BRENNAN
Chief Executive Officer

Planning and Environment Act 1987

CITY OF CROYDON

**Notice of Amendment to a Planning Scheme
Amendment L37**

The Council of the City of Croydon has prepared Amendment L37 to the Croydon Planning Scheme.

The amendment rezones the land at 59-63 (Lot 1 LP 96376) Plymouth Road, Croydon

Victoria Government Gazette

North, from Public Purpose PP13 to Croydon Development Zone.

The amendment can be inspected at Municipal Office, City of Croydon, Civic Square, Croydon 3136 or Department of Planning and Housing, The Olderfleet Buildings, 477 Collins Street, Melbourne 3000.

Submissions about the amendment must be sent to City of Croydon, P.O. Box 206, Croydon 3136 by 4 June 1991.

Dated 26 April 1991

T. L. MAHER
Chief Executive Officer

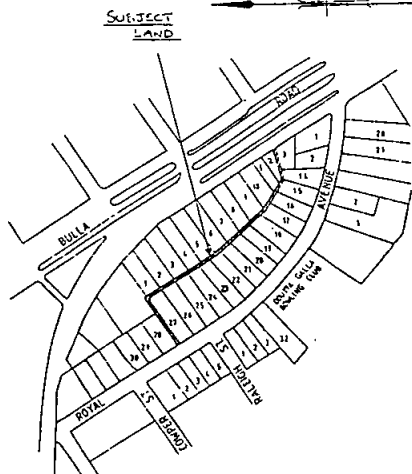
14303

**NOTICE OF DISCONTINUANCE OF
RIGHT OF WAY LINKING BULLA ROAD
AND ROYAL AVENUE, NORTH
ESSENDON**

Notice is hereby given that the Council of the City of Keilor, at its meeting held partly on 6 and partly on 13 March 1991 resolved as follows:

1. That Council having formed the opinion that the right of way linking Bulla Road with Royal Avenue, located between Lot 2 on LP.39826 and Lot 3 on LP.22977, Bulla Road extending in a westerly direction to Royal Avenue and also being located between Lots 27 and 28 on LP.7518, Royal Avenue, is no longer required as a road for public use and is therefore to be discontinued pursuant to the provisions of section 528 (2) of the *Local Government Act 1958* (as amended).

2. That when discontinued, the portion of Road Reserve shall be sold by private treaty.



14307

J. R. CASTLE
Town Clerk

G 16 1 May 1991 1187

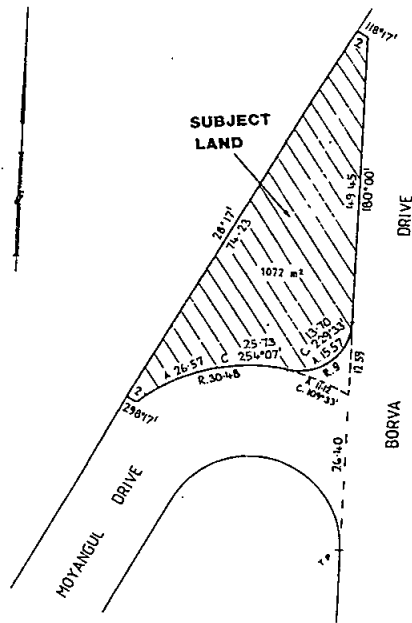
CITY OF KEILOR

Discontinuance and sale of Road Reserve located in Moyangul Drive, East Keilor, at the corner with Borva Drive.

Notice is hereby given that the Council of the City of Keilor resolved at its meeting held on 2 October 1990—

“That Council, having formed the opinion that the portion of Road Reserve in Moyangul Drive, East Keilor, located at the corner with Borva Drive and shown on lodged plan of Subdivision 13189, is no longer required as a Road Reserve for public use, and having considered all objections to the proposal, hereby directs that the road reserve be discontinued.”

The Road Reserve has been discontinued in accordance with the provisions of section 528 (2) of the *Local Government Act 1958* (as amended), and it will be sold by public auction.



14306

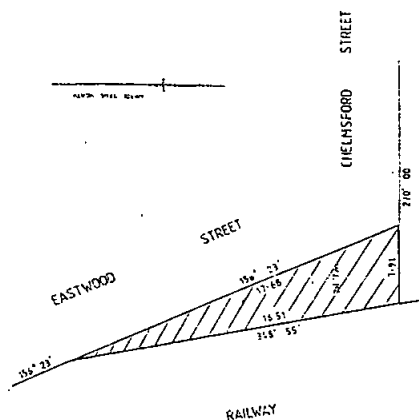
**CITY OF MELBOURNE
Discontinuance of Road**

Take notice that in accordance with the provisions of sub-section 528 (2) of the *Local Government Act 1958*, the Council of the City of Melbourne on 13 August 1990, resolved as follows:

1188 G 16 1 May 1991

"Pursuant to and in accordance with the provisions of sub-section 528 (2) of the *Local Government Act 1958*, the Council hereby resolves as follows:

- (i) that the Council is of the opinion that the land abutting the property at the south-west corner of Chelmsford Street and Elizabeth Street, Kensington and the narrow strip of land abutting the western side as shown hatched on the plan included in the accompanying documents, is not reasonably required as a road for public use and directs that it be discontinued;
- (ii) that the land be sold by private treaty; and
- (iii) that this resolution be published in the *Government Gazette*".



Dated 19 April 1991

14288 ELIZABETH PROUST
Chief Executive Officer

Planning and Environment Act 1987
MELBOURNE PLANNING SCHEME
Notice of Amendment
Amendment L53

The City of Melbourne has prepared Amendment No. L53 to the Melbourne Planning Scheme. The Amendment introduces the new provisions of the Melbourne Institution Zone. The main campus of the University of Melbourne, bounded by Grattan Street, Royal Parade and Swanston Street is rezoned from a Public Purpose—Other Use reservation to this new zone. Properties owned by the University of Melbourne surrounding University Square are also rezoned from Central Melbourne Residential and Service to the Melbourne Institution Zone. This affects selected properties in Berkeley, Barry,

Victoria Government Gazette

Leicester, Bouverie, Grattan and Pelham Streets as shown on the map that forms part of this amendment.

The new Melbourne Institution Zone will permit the approval of a Master Plan to guide the overall use and development of institution land. Approved Master Plans will provide certainty in the expansion and development of institutions.

A copy of the amendment can be inspected, free of charge, during office hours at: The Ministry for Planning and Housing, The Olderfleet Buildings, 477 Collins Street, Melbourne and at The City of Melbourne, 7th Floor, Council House, 200 Little Collins Street, Melbourne.

Submissions about the amendment must be sent to: The City of Melbourne, Strategic Planning Branch, GPO Box 1603M, Melbourne 3001 by 6 June 1990.

For further information or for any queries please contact Ms Jacqui Lavis or Ms Julie Fitzmaurice on 658 8431 at the City of Melbourne.

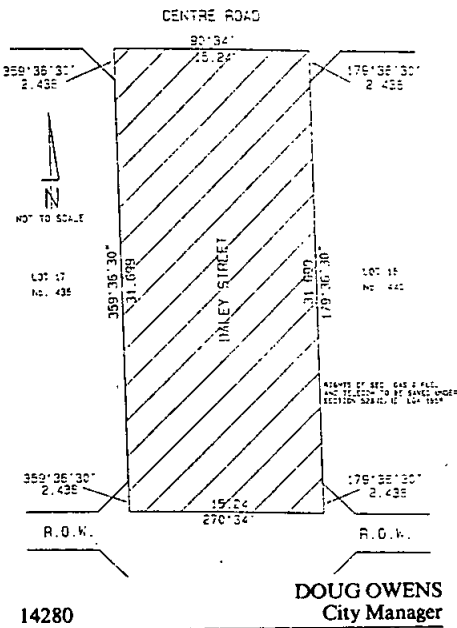
JOHN McINERNEY
14279 Manager—Planning and Development

CITY OF MOORABBIN

Discontinuance of Part of Road

Notice is hereby given that the Council of the City of Moorabbin, after complying with the requirements of section 528 (2) of the *Local Government Act 1958*, has resolved at an ordinary meeting held on 15 April 1991 as follows:

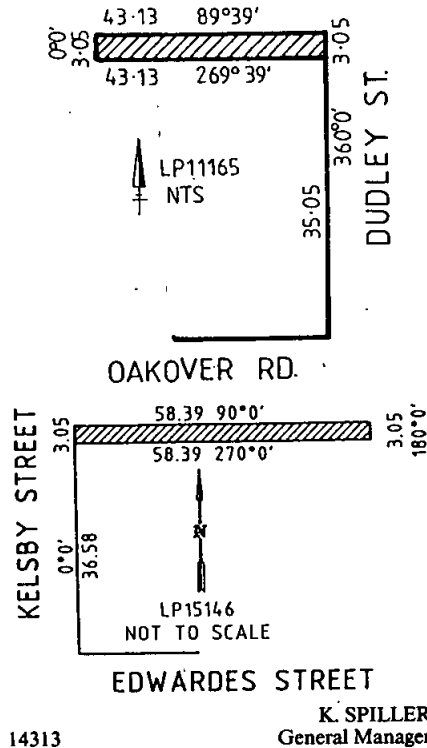
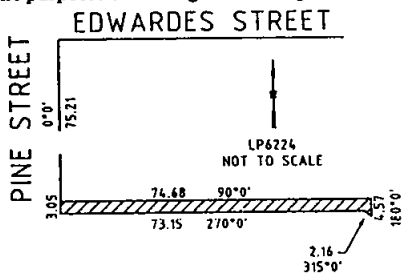
- (a) That part of Daley Street, Bentleigh contained in Certificate of Title Volume 4822 Folio 355 and shown by hatching below shall be discontinued upon publication of this resolution in the *Government Gazette*;
- (b) That notwithstanding such discontinuance the Gas and Fuel Corporation of Victoria, the State Electricity Commission of Victoria and Telecom Australia shall continue to have and possess the same right, title, power, authority or interest in or in relation to the whole of the land shown by hatching on the said plan as they had possessed prior to such discontinuance with respect to or in connection with any pipes, wires or cables laid or erected in, on or over such land for the purpose of the supply of gas, electricity or for telegraph or telephone.
- (c) That subject to such right, title, power, authority or interest the land in the said road shall vest in the Municipality to be retained for municipal purposes.



14280
CITY OF PRESTON
Road Discontinuance
DOUG OWENS
City Manager

Pursuant to section 528 (2) of the *Local Government Act 1958*, the Council of the City of Preston at its Ordinary Meeting of Council held on 25 March 1991, resolved that the roads shown hatched on the plans below, be discontinued and sold by private treaty.

That notwithstanding such discontinuance the Council and the Melbourne and Metropolitan Board of Works shall continue to have and possess the same right, title, power, authority or interest in or in relation to the whole of the lands shown by hatching on the said plans as it had or possessed prior to such discontinuance with respect to or in connection with any drains or pipes laid or erected in on or over such lands for the purposes of drainage or sewerage.



14313
CITY OF PRESTON
K. SPILLER
General Manager

Notice is hereby given that the Council of the City of Preston proposes to make Local Laws pursuant to Part 5 of the *Local Government Act 1989* ("the Act").

These Local Laws are—
No. 2 of 1991—Council Land (Obstructions and Behaviour)

The purpose of this Local Law is to:

- (a) Enable people to enjoy the use of Council land without nuisance and disturbance from other people.
- (b) Regulate the use of Council land.

No. 3 of 1991—Amenity Protection

The purpose of this Local Law is to protect the amenity of the municipal district.

A copy of the proposed Local Laws can be obtained from Council's Municipal Offices, 350 High Street, Preston during normal office hours.

Any affected person may in relation to the proposed Local Laws make a submission which will be considered in accordance with section 223 of the Act.

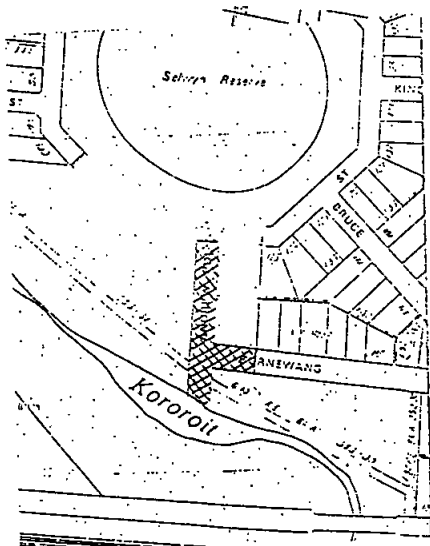
1190 G 16 1 May 1991

CITY OF SUNSHINE
Road Discontinuance

Pursuant to section 189 (2) (a) of the *Local Government Act 1989*, the Council of the City of Sunshine passed the following resolution at its ordinary meeting held on 9 April 1991.

That Council, being of the opinion that the part of the road shown cross-hatched on the plan hereunder is not reasonably required as a road for public use, having consulted with any relevant public statutory authority, having published and given the notices required by section 189 (2) (a) of the *Local Government Act 1989* and having considered any objections to the proposal, does hereby resolve and direct that:

- (a) Andrew Parade and part of Burnewang Street, Albion be discontinued;
- (b) Publication of this resolution be effected in the *Government Gazette*; and
- (c) Thereafter, the said part be retained by Council.



14311

Planning and Environment Act 1987
**NOTICE OF AMENDMENT TO A
PLANNING SCHEME**

The City of Whittlesea has prepared Amendment No. L10 to the Whittlesea Planning Scheme.

Victoria Government Gazette

The amendment affects land at Lots 618 to 628, 631 to 648 Bowman Drive and Lots 649 to 654 (including Council Reserve) Patmore Court, Mill Park.

The amendment proposes to change the Planning Scheme by rezoning the above allotments from part Stream and Floodway and part Reserved Living to Reserved Living Zone.

The amendment can be inspected at City of Whittlesea, Municipal Offices, High Street, Epping and the Department of Planning and Housing, Ground Floor, 477 Collins Street, Melbourne.

Submissions about the amendment must be sent to the City of Whittlesea, Private Bag 1, Epping 3076 by 19 June 1991.

L. G. ESMONDE
Chief Executive

14305

Planning and Environment Act 1987

RURAL CITY OF WODONGA

Notice of Amendment to a Planning Scheme

The Rural City of Wodonga has prepared Amendment No. L26 to the Wodonga Planning Scheme, Local Section.

The amendment affects land being part lot P, P/S118731, part lot Q, P/S118733, and part lot 1 L/P88695, Chapple Street, Wodonga. The land abuts properties fronting Kane Road and Moulder Court to the north west, abuts properties fronting Milos Boulevard to the south east, abuts the north side of the Bakery on Chapple Street and abuts the proposed main road to the east and north east.

The amendment proposes to change the Planning Scheme by altering the scheme map sheets numbered 17 and 21 to include part Q; P/S118733 and part lot P, P/S118731 and part lot 1, L/P88695 within the "Residential 'A'" zone and to include part lot 1, L/P88695 within the "Highway Business" zone. The amendment proposes to change the plan alignment of the presently unmade Ferrier Street.

The amendment can be inspected, free of charge, during office hours at Rural City of Wodonga, City Offices, Hovell Street, Wodonga; The Department of Planning and Housing, Ground Floor, The Oldfleet Buildings, 477 Collins Street, Melbourne; The Department of Planning and Housing, 1 McKoy Street, Wodonga.

Submissions concerning the amendment must be sent to the Rural City of Wodonga, P.O. Box 923, Wodonga by 3 June 1991.

R. I. O'TOOLE
Chief Executive Officer

14317

Victoria Government Gazette

SHIRE OF ALEXANDRA

Notice of Declaration of Public Highway

In accordance with section 203 of the *Local Government Act 1989* the Shire of Alexandra gives notice that the land described as Certificate of Title Volume 6520, Folio 843 (laneway off Wester Street, Alexandra) was declared a public highway, for the purposes of this Act, at its meeting held on 10 April 1991.

D. D. HOGAN
Shire Secretary

14343

SHIRE OF DIMBOOLA

Notice is hereby given that the Council of the Shire of Dimboola has assigned the name—

Bushby Lane

to that road adjacent to C/As 79, 70, 65, 63, 15, in the Parish of Dimboola.

M. B. MOLONEY
Shire Secretary

14308

Planning and Environment Act 1987

NOTICE OF AMENDMENT TO THE
ELTHAM PLANNING SCHEME

Amendment L16

The Shire of Eltham has prepared Amendment L16 to the Local Section of the Eltham Planning Scheme.

The amendment affects land at:

1. Lots 34, 36, 63 and 72, LP15857, Oakland Crescent, Bunya Crescent and Roaming Road, Kinglake.

2. Part Lot 1, LP25022, Cassells Road, Research.

The amendment proposes to change the Planning Scheme by rezoning the land described in (1) above from Conservation A to Open Space—Public Purposes and the land described in (2) above from Landscape Interest C to Public Purposes 18—Board of Works. It is also proposed to introduce a specific site control in relation to Reserved Land in the Planning Scheme to allow the land described in (2) to be developed for a water tower in accordance with Planning Permit E90/232 but to require a further permit for development not covered by that permit.

The amendment can be inspected at: The Shire of Eltham, Municipal Offices, 895 Main Road, Eltham; The Department of Planning and Housing, Ground Floor, The Olderfleet Buildings, 477 Collins Street, Melbourne.

Submissions about the amendment must be sent to: The Chief Executive Officer, Shire of Eltham, PO Box 21, Eltham 3095 Attention: Director, Planning and Environment by 31 May 1991.

RICHARD ALLEN

14278 Director—Planning and Environment

G 16 1 May 1991 1191

Planning and Environment Act 1987

SHIRE OF LILLYDALE

Notice of Amendment to a Planning Scheme

The Shire of Lillydale has prepared Amendment No. L74 to the Lillydale Planning Scheme (Part 1 Modified/Re-Exhibited).

The amendment affects Rural land throughout the Shire of Lillydale.

The amendment proposes to change the Planning Scheme by:

Part 1 of Amendment No. L74 to the Local Section of the Lillydale Planning Scheme proposes to delete the use "Rural Industry" as defined from the scheme and substitute the new definition of "Rural Service Industry".

The amendment can be inspected at Upper Yarra Valley and Dandenong Ranges Authority, John Street, Lillydale; Shire of Lillydale, Anderson Street, Lillydale; Ministry for Planning and Urban Growth, The Olderfleet Buildings, 477 Collins Street, Melbourne, and Suite 4, 38-40 Prospect Street, Box Hill.

Submissions about the amendment must be sent to the Shire of Lillydale, Shire Offices, Anderson Street, Lillydale, P.O. Box 105, Lillydale, by 7 June 1991.

Submissions should state whether the author wishes to be heard by an independent panel if the submission is rejected by Council.

W. I. HEINE

14291

Chief Executive Officer

Planning and Environment Act 1987

NOTICE OF AMENDMENT TO A
PLANNING SCHEME

The Shire of Shepparton has prepared Amendment L15 to the Shepparton Shire Planning Scheme.

The amendment proposes to rezone land on the Goulburn Valley Highway north of River Road from Rural Residential zone to Special Use zone No. 5—Hotel or Motel.

The land affected by the amendment is described as part of Crown Allotment 73, Parish of Kialla, and is located to the rear of an existing Motel development.

The amendment can be inspected at the Municipal Offices, Shire of Shepparton, 21 Nixon Street, Shepparton, the Regional Offices of the Department of Planning and Urban Growth, State Offices, 1 McKoy Street, Wodonga and the Head Office of the Department of Planning and Urban Growth, The Olderfleet Buildings, 477 Collins Street, Melbourne.

1192 G 16 1 May 1991

Submissions about the amendment must be sent to the Shire Secretary, Shire of Shepparton, P.O. Box 1556, Shepparton, Vic. 3630.

Dated 27 February 1991

14292

I. W. MARTIN
Shire Secretary

SHIRE OF SHERBROOKE PLANNING
SCHEME

Notice of Amendment to a Planning Scheme
Amendment No. L46

The Shire of Sherbrooke has prepared Amendment L46 to the Sherbrooke Planning Scheme.

The amendment affects land relating to the Selby Pre School Centre and Selby Park in Lyons Drive, Selby. The intent of the amendment is to provide for the continuation and extension of the use and development of the existing Selby Pre School by rezoning the land to Special Use Zone No. 12—Pre School.

The amendment can be inspected at the offices of Shire of Sherbrooke, Glenfern Road, Upwey; Department of Planning and Housing, Ground Floor, The Olderfleet Buildings, 477 Collins Street, Melbourne; Upper Yarra Valley and Dandenong Ranges Authority, 7 John Street, Lilydale during office hours.

Submissions about the amendment must be sent to the Chief Executive Officer, Shire of Sherbrooke, Glenfern Road, Upwey, by 3 June 1991.

14287 IAN GIBB, Manager
Environmental Planning

Form 2.1
TAMBO PLANNING SCHEME, LOCAL
SECTION CHAPTER 2—BALANCE OF
SHIRE

Notice that a Planning Scheme Amendment has been Prepared and is Available for Inspection
Amendment No. L45

Notice is hereby given that the Shire of Tambo in pursuance of its powers under the *Planning and Environment Act 1987*, has prepared a Planning Scheme Amendment for the following:

A site specific amendment for a shop and residence, pursuant to the issue of a planning permit, to be established at Lot 2 LP 215156 Omeo Highway, Sarsfield. The subject land is located on the eastern side of the Omeo Highway on the intersection of an existing service road which leads to Cousins Court off the highway at Sarsfield.

Victoria Government Gazette
A copy of the amendment has been deposited at the Shire Offices, 55 Palmers Road, Lakes Entrance, and at the office of the Ministry for Planning and Housing (Plan Inspection Section), Ground Floor, 477 Collins Street, Melbourne, and will be open for inspection during office hours by any person free of charge.

Any persons affected by the amendment are required to set forth in writing any submissions they may wish to make addressed to the Chief Executive, Shire of Tambo, PO Box 80, Lakes Entrance 3909, by 31 May 1991 and state whether they wish to be heard in respect of their submissions.

14309

W. J. HOBSON
Chief Executive

Form 2.1
TAMBO PLANNING SCHEME, LOCAL
SECTION CHAPTER 2—BALANCE OF
SHIRE

Notice that a Planning Scheme Amendment has been Prepared and is Available for Inspection
Amendment No. L44

Notice is hereby given that the Shire of Tambo in pursuance of its powers under the *Planning and Environment Act 1987*, has prepared a Planning Scheme Amendment for the following:

A site specific amendment for the establishment pursuant to the issue of a planning permit of a Cafe (Tea Room facility) at the existing "Ash Cottage Herbery" Plant Nursery described as part Lot 4 LP 28610, Nos. 59-61 Stirling Road, Metung.

The subject land is located on the west side of Stirling Road, almost diagonally across from the intersection of Reserve Road in Metung.

A copy of the amendment has been deposited at the Shire Offices, 55 Palmers Road, Lakes Entrance, and at the office of the Ministry for Planning and Housing (Plan Inspection Section), Ground Floor, 477 Collins Street, Melbourne, and will be open for inspection during office hours by any person free of charge.

Any persons affected by the amendment are required to set forth in writing any submissions they may wish to make addressed to the Chief Executive, Shire of Tambo, PO Box 80, Lakes Entrance 3909, by 31 May 1991 and state whether they wish to be heard in respect of their submission.

14310

W. J. HOBSON
Chief Executive

Victoria Government Gazette

SHIRE OF WANGARATTA

Assignment of Road Name

Notice is hereby given that pursuant to section 535 (4) of the *Local Government Act 1958*, the Council of the Shire of Wangaratta at a meeting held on 17 April 1991, resolved to assign the name Orchard Lane to the road running between Crown Allotment 6, Section 3 and Crown Allotment 11, Section 1, Parish of Barambogic.

D. R. SHARP
Shire Secretary

14320

G 16 1 May 1991 1193

The By-Law is about water supply and sewerage plumbing administration including the procedures to be followed and the setting of fees and charges.

A copy of the By-Law is available for inspection by any member of the public at the Shire Offices, Scott Street, Warracknabeal during normal business hours.

G. J. INKSTER
Secretary

14319

SHIRE OF WOORAYL

Local Law No. 6

At its meeting on 12 April 1991 the Council of the Shire of Woorayl passed Local Law No. 6.

This Local Law amends Local Law No. 5 by specifying types of containers that may be used for the storage and depositing of garbage by people who use the Council's "part time" garbage service.

Copies of the Local Law are available for inspection at the Council Offices, Smith Street, Leongatha, during office hours.

R. G. STANLEY
Shire Secretary

14290

Water Act 1989

**REVOCATION OF DESIGNATED
WATERWAYS IN MITTA MITTA RIVER
IMPROVEMENT DISTRICT**

The Mitta Mitta River Improvement Trust acting under section 188 of the *Water Act 1989* hereby revokes the declaration made under section 188 of the *Water Act 1989* on 13 December 1990 that the following waterways within the Trust District be designated waterways:

Teek Creek (1/1-32-3)

Campbell Creek (1/1-19-36)

This revocation takes effect on 11 April 1991.

This revocation was made by the Mitta Mitta River Improvement Trust and the Common Seal of the Trust was affixed on 11 April 1991.

JOHN REID, Chairman
B. E. KELLY, Commissioner
H. R. CRAIG, Secretary

Water Act 1989

**REVOCATION OF DESIGNATED
WATERWAYS IN MITTA MITTA RIVER
IMPROVEMENT DISTRICT**

The Mitta Mitta River Improvement Trust acting under section 188 of the *Water Act 1989* hereby declares the following waterways within the Trust District to be designated waterways

Mailmans Gap Creek (1/1-32-3)

T.C. Gully (1/1-19-36)

The Mitta Mitta River Improvement Trust has the management and control of the designated waterways described above. Its waterway management district is the Mitta Mitta River Improvement Trust District.

The Mitta Mitta River Improvement Trust was constituted by Order in Council on 19 October 1954.

This declaration commences on 11 April 1991.

WARRACKNABEAL WATER BOARD

By-Law No. 2

Regulating, restricting or prohibiting the use of water for other than domestic purposes in water districts.

Notice is given pursuant to section 161 (1) (b), (2) and (3) of the *Water Act 1989* that the Warracknabeal Water Board has made By-Law No. 2 on 4 March 1991.

The By-Law is about the regulation, restriction or prohibition of the use of water for other than domestic purposes.

A copy of the By-Law is available for inspection by any member of the public at the Shire Offices, Scott Street, Warracknabeal during normal business hours.

G. J. INKSTER
Secretary

14318

WARRACKNABEAL WATER BOARD

By-Law No. 1

**Water Supply and Sewerage Plumbing
Administration**

Notice is given pursuant to section 161 (1) (b), (2) and (3) of the *Water Act 1989* that the Warracknabeal Water Board has made By-Law No. 1 on 4 February 1991.

1194 G 16 1 May 1991

This declaration was made by the Mitta Mitta River Improvement Trust and the Common Seal of the Trust was affixed on 11 April 1991.

JOHN REID, Chairman
B. E. KELLY, Commissioner
H. R. CRAIG, Secretary

Note: The designated waterways referred to in this declaration are shown on plans held at the Trust's office at 48 Queen Elizabeth Drive, Tallangatta. 14321

Land Acquisition and Compensation Act 1986
Water Act 1989

NOTICE OF ACQUISITION

Compulsory Acquisition of Interest in Land
DELACOMBE TRUNK SEWER

The Ballarat Water Board declares by this notice it acquires the following interest in the land described hereunder:

Owner's Names: E. and N. Morris.

Interest Acquired: Easement for sewerage purposes.

Land in which Interest Subsists: Portion of land known as Lot 32 and Part Lot 31 Plan of Subdivision No. 3976 Parish of Cardigan.

Title Details: Certificate of Title Volume 6809, Folio 781—

Ballarat Water Board Plan No. 1186-52-13 detailing the location of the easement and the Board's rights in relation to the easement is available for perusal at the Offices of the Ballarat Water Board, 6 Grenville Street South, Ballarat 3350.

Published with the Authority of the Ballarat Water Board.

R. J. FORD
Executive Director, Engineering
Ballarat Water Board

14293

Land Acquisition and Compensation Act 1986
Water Act 1989

NOTICE OF ACQUISITION

Compulsory Acquisition of Interest in Land
DELACOMBE TRUNK SEWER

The Ballarat Water Board declares by this notice it acquires the following interest in the land described hereunder:

Owner's Names: V. V. and M. J. Menhennet.

Interest Acquired: Easement for sewerage purposes.

Victoria Government Gazette

Land in which Interest Subsists: Portion of land known as Lot 31 on Plan of Subdivision No. 3975 Parish of Cardigan.

Title Details: Certificate of Title Volume 2727, Folio 346—

Ballarat Water Board Plan No. 1186-82-11 detailing the location of the easement and the Board's rights in relation to the easement is available for perusal at the Offices of the Ballarat Water Board, 6 Grenville Street South, Ballarat 3350.

Published with the Authority of the Ballarat Water Board.

R. J. FORD
Executive Director, Engineering
Ballarat Water Board

14294

Land Acquisition and Compensation Act 1986
Water Act 1989

NOTICE OF ACQUISITION

Compulsory Acquisition of Interest in Land
DELACOMBE TRUNK SEWER

The Ballarat Water Board declares by this notice it acquires the following interest in the land described hereunder:

Owner's Names: J. E. and C. S. Walter.

Interest Acquired: Easement for sewerage purposes.

Land in which Interest Subsists: Portion of land known as Lot 2 on Plan of Subdivision No. 94286 Parish of Cardigan.

Title Details: Certificate of Title Volume 8921, Folio 203—

Ballarat Water Board Plan No. 1186-S2-12 detailing the location of the easement and the Board's rights in relation to the easement is available for perusal at the Offices of the Ballarat Water Board, 6 Grenville Street South, Ballarat 3350.

Published with the Authority of the Ballarat Water Board.

R. J. FORD
Executive Director, Engineering
Ballarat Water Board

14295

Land Acquisition and Compensation Act 1986
Water Act 1989

NOTICE OF ACQUISITION

Compulsory Acquisition of Interest in Land
DELACOMBE TRUNK SEWER

The Ballarat Water Board declares by this notice it acquires the following interest in the land described hereunder:

Owner's Names: G. W. and S. A. Challis.

Victoria Government Gazette

Interest Acquired: Easement for sewerage purposes.

Land in which Interest Subsists: Portion of land known as Lot 7 on Plan of Subdivision No. 93065 Parish of Cardigan.

Title Details: Certificate of Title Volume 8907, Folio 769—

Ballarat Water Board Plan No. 1186-S2-10 detailing the location of the easement and the Board's rights in relation to the easement is available for perusal at the Offices of the Ballarat Water Board, 6 Grenville Street South, Ballarat 3350.

Published with the Authority of the Ballarat Water Board.

R. J. FORD
Executive Director, Engineering
Ballarat Water Board
14296

Partnership Act 1958, Section 41

NOTICE OF RETIREMENT OF PARTNER

Take notice that on 31 March 1991, Brian Marshall Hancock of 12 Linden Street, Box Hill, retired from the partnership conducting business under the name of Fast Track Computer Integrated Construction at Victoria House, 220 Clarendon Street, East Melbourne. Michael Bridge and Gerard Rentmeester remain partners in the business.

BEST HOOOPER, solicitors, 563 Little Lonsdale Street, Melbourne 14330

Notice is hereby given that the partnership between Michael Voudiotis of 15-23 The Mall Bell Street Heidelberg and Glen Mobilia and Tracey Mobilia of 34 Nordsvan Drive Wodonga was dissolved on 18 February 1991.

NICHOLAS GIASOUMI, solicitor, 399 Malvern Road, South Yarra 14346

NOTICE OF DISSOLUTION OF PARTNERSHIP

Notice is hereby given that the partnership heretofore subsisting between Graham Anthony Charlton and Suzanne Julie Charlton carrying on business as professional tennis coaches at Traralgon, Heyfield and Churchill under the name of G. & S. Charlton has been dissolved as from 1 April 1991. The tennis coaching business will now be operating under the name of G. Charlton 14352

G 16 1 May 1991 1195

NEPEAN (NO. 4) CO-OPERATIVE HOUSING SOCIETY LIMITED

(In Liquidation)

HOBSON (NO. 4) CO-OPERATIVE HOUSING SOCIETY LIMITED

(In Liquidation)

I.O.R. NO. 4 CO-OPERATIVE HOUSING SOCIETY LIMITED

(In Liquidation)

THORNBURY CO-OPERATIVE HOUSING SOCIETY LIMITED

(In Liquidation)

Special Resolution Passed on

15 April 1991

At a Special General Meeting of the above named societies, duly convened and held at 72 Hardware Street, Melbourne, on 15 April 1991 at 5.30 p.m., the subjoined Special Resolution was duly passed by each of the above named societies.

That the Society having successfully completed its objectives ahead of its expected term be wound up voluntarily, and that Kevin Edward Palmer of 72 Hardware Street, Melbourne be appointed Liquidator for the purposes of the winding up.

J. CARROLL
14267 Assistant Secretary

In the matter of the *Co-operative Housing Societies Act 1958* and the Companies (Victoria) Code and in the matter of

I.O.R. CO-OPERATIVE HOUSING SOCIETY LIMITED

(In Liquidation)

HOBSON (NO. 4) CO-OPERATIVE HOUSING SOCIETY LIMITED

(In Liquidation)

NEPEAN (NO. 4) CO-OPERATIVE HOUSING SOCIETY LIMITED

(In Liquidation)

THORNBURY CO-OPERATIVE HOUSING SOCIETY LIMITED

(In Liquidation)

Notice to Creditors

Notice is hereby given that all persons having any claim against the above societies are required on or before 29 May 1991 to send their names and addresses and particulars of their debts or claims to Kevin Edward Palmer of 72 Hardware Street, Melbourne the Liquidator of the said societies at his office and if so required by notice in writing from the said Liquidator are personally, or by their solicitors, to come in and prove their said debts or claims at such time and place as shall be specified in such notice; or, in default

1196 G 16 1 May 1991

thereof, they shall be excluded from the benefit of any distribution made before such debts or claims are so lodged or proved.

Dated at Melbourne 22 April 1991

14268 K. E. PALMER, Liquidator

Creditors, next of kin and others having claims in respect of the estate of Anna May Belcher late of 177 Griffith Street, Port Fairy, widow, deceased who died on 13 March 1991, are requested to send particulars of their claims to the executor, Richard Jennings of 14 Yarramundi Drive, Clifton Springs, retired, care of Conlan & Leishman Pty., solicitors, 38 Bank Street, Port Fairy by 1 July 1991, after which date he will distribute the assets having regard only to the claims of which he then has notice.

CONLAN & LEISHMAN PTY., solicitors, 38 Bank Street, Port Fairy 14266

Creditors, next of kin and others having claims in respect of the will of Arley Felstead late of Unit 1, 4 Union Street, Castlemaine, home duties deceased who died on 18 March 1991 are requested to send particulars of their claims to the executors Leah Miriam Vinten and Frances Wood care of the undermentioned solicitor by 10 July 1991 after which date they will distribute the assets having regard only as to the claims of which they then have notice.

JOHN STEWART, solicitor, 290 Racecourse Road, Newmarket 14269

Creditors, next of kin and others having claims in respect of the estate of Caleb Richard Tiddy late of Flat 2, 5 Carrier Street, Benalla, retired bookmaker (who died on 2 February 1991) are requested to send particulars of their claims in writing to the undermentioned solicitors for the executor Robert Michael Tiddy by 8 July 1991 after which date the executor will distribute the assets having regard only to the claims of which he then has notice.

HAMILTON CLARKE & BALKIN, solicitors, 81-83 Nunn Street, Benalla 14270

DORA ADA BRODY, late of 2 Kingston Street, Warragul, home duties, deceased

Creditors, next of kin and others having claims in respect to the estate of the deceased who died on 21 February 1991 are required by the trustee Thomas Albert Hardy to send particulars of their claims to him care of the undersigned solicitors by 3 July 1991 after which date the trustee may convey or distribute the assets having regard only to the claims of which he then has notice.

GRAY, FRIEND & LONG, solicitors, Warragul 14271

Victoria Government Gazette

Creditors, next of kin or others having claims in respect of the estate of Doris Elsie Davin late of Flat 4, 78 Studley Park Road, Kew deceased who died on 26 September 1990 are to send particulars of their claim to the administratrix care of the undermentioned lawyers by 22 June 1991 after which date the administratrix will distribute the assets having regard only to the claims of which she then has notice.

DAVID BIGGS & ASSOCIATES, lawyers, 2 High Street, Hastings, Victoria 14272

Creditors, next of kin and others having claims in respect of the estate of Doris Morna Morey late of 38 Shelley Street, Spring Gully in the State of Victoria, pensioner, deceased who died on 1 February 1991 are to send particulars of their claims to Christopher John Morey the legal personal representative of the deceased care of the undersigned by 30 June 1991 after which date they will distribute the estate having regard only to the claims of which they have notice.

BECK SHEAHAN QUINN & KIRKHAM, solicitors, 110 Pall Mall, Bendigo 14273

Creditors, next of kin and others having claims in respect of the estate of Frederick Henry Searle, late of Anne Caudle Centre, Barnard Street, Bendigo in the State of Victoria, retired, deceased, who died on 15 January 1991, are to send particulars of their claims to Peter Searle the legal personal representative of the deceased care of the undersigned by 30 June 1991, after which they will distribute the estate having regard only to the claims of which they have notice.

BECK SHEAHAN QUINN & KIRKHAM, solicitors, 110 Pall Mall, Bendigo 14274

Creditors, next of kin and others having claims in respect of the estate of John Frederick Carr, late of 1 Murchison Street, Eaglehawk in the State of Victoria, retired, deceased, who died on 8 February 1991, are to send particulars of their claims to Damien Patrick Sheahan the legal personal representative of the deceased care of the undersigned by 30 June 1991, after which they will distribute the estate having regard only to the claims of which they have notice.

BECK SHEAHAN QUINN & KIRKHAM, solicitors, 110 Pall Mall, Bendigo 14275

Creditors, next of kin and others having claims in respect of the estate of Margaret Veronica Breen (also known as Margaret Breen), late of Bethlehem Home for the Aged, Taylor Street, Bendigo in the State of Victoria, retired, deceased, who died on 26 January 1991, are to send particulars of their claims to Joseph Barry Breen

Victoria Government Gazette

the legal personal representative of the deceased care of the undersigned by 30 June 1991, after which they will distribute the estate having regard only to the claims of which they have notice.

BECK SHEAHAN QUINN & KIRKHAM,
solicitors, 110 Pall Mall, Bendigo 14276

Creditors, next of kin and others having claims in respect of the estate of Robert Ian Parish, late of 16 Brazier Street, Eaglehawk, in the State of Victoria, Telecom employee, deceased, who died on 28 December 1990, are to send particulars of their claims to Beverley May Parish the legal personal representative of the deceased care of the undersigned by 30 June 1991, after which they will distribute the estate having regard only to the claims of which they have notice.

BECK SHEAHAN QUINN & KIRKHAM,
solicitors, 110 Pall Mall, Bendigo 14277

JEAN VAUGHAN ELLIOTT, late of Elswick Lodge, 90B Orrong Road, Elsternwick in the State of Victoria, home duties, who died on 20 December 1990

Creditors, next of kin and all others having claims in respect of the said deceased are requested by the executor, The Equity Trustees Executors and Agency Company Limited of 472 Bourke Street, Melbourne to send particulars of such claims addressed to the executor, The Equity Trustees Executors and Agency Company Limited of 472 Bourke Street, Melbourne by 8 July 1991 after which date the said executor will distribute the assets having regard only to the claims of which it then has notice.

GADENS RIDGEWAY, lawyers, 221
Glenhuntly Road, Elsternwick 14297

EDITH TAYLOR, late of Hampton House, 158 Ludstone Street, Hampton in the State of Victoria, widow, who died on 11 December 1990

Creditors, next of kin and all others having claims in respect of the said deceased are requested by the executor, ANZ Executors and Trustee Company Limited of 91 William Street, Melbourne to send particulars of such claims addressed to the executor, the ANZ Executors and Trustee Company Limited of 91 William Street, Melbourne by 8 July 1991 after which date the said executor will distribute the assets having regard only to the claims of which it then has notice.

GADENS RIDGEWAY, lawyers, 221
Glenhuntly Road, Elsternwick 14298

G 16 1 May 1991 1197

ALEXANDER CRAWFORD, late of 1 Pine Avenue, Camberwell in the State of Victoria, gentleman, who died on 7 January 1991

Creditors, next of kin and all others having claims in respect of the said deceased are requested by the executor, ANZ Executors and Trustee Company Limited of 91 William Street, Melbourne to send particulars of such claims addressed to the executor, the ANZ Executors and Trustee Company Limited of 91 William Street, Melbourne by 8 July 1991 after which date the said executor will distribute the assets having regard only to the claims of which it then has notice.

GADENS RIDGEWAY, lawyers, 221
Glenhuntly Road, Elsternwick 14299

Creditors, next of kin or others having claims in respect of the estate of Leslie Alfred Hicks, late of 25 Lewis Street, Ormond deceased who died on 3 January 1991 are requested to send particulars of their claims to the executors Christopher Luke Hicks and Suellen Louise Hicks care of the undermentioned lawyers by 22 July 1991 after which date the executors will distribute the assets having regard only to the claims of which they then have notice.

GADENS RIDGEWAY, lawyers, 221
Glenhuntly Road, Elsternwick 14300

WINIFRED VIOLET MURIEL WHITING, late of "Wattle Lodge", Vasey Housing, Bay Street, North Brighton in the State of Victoria, widow, deceased

Creditors, next of kin and others having claims in respect of the estate of the deceased who died on 3 January 1991 are required by the personal representative Robert Ian Arthur Hando of Sly & Weigall, 385 Bourke Street, Melbourne to send particulars to him by 1 July 1991 after which date the personal representative may convey or distribute the assets having regard only to the claims of which he then has notice.

SLY & WEIGALL, solicitors, of 385 Bourke
Street, Melbourne 14331

Creditors next of kin and others having claims in respect of the estate of William Thomas Harrison Wood, late of Unit 91, Grant Hostel, 18 Robinsons Road, Baxter, retired deceased, who died on 21 March 1991 are to send the particulars of their claims to ANZ Executors and Trustee Company Limited of 91 William Street, Melbourne by 9 July 1991 after which date it will distribute the assets having regard only to the claims of which it then has notice.

14332

1198 G 16 1 May 1991

After fourteen clear days application will be made to the Supreme Court of Victoria that Probate of the will dated 22 March 1989 of William Thomas Harrison Wood, late of Unit 91, Grant Hostel, 18 Robinsons Road, Baxter, retired deceased, be granted to ANZ Executors and Trustee Company Limited of 91 William Street, Melbourne, the Executor named therein.

14333

Creditors, next of kin and others having claims in respect of the Estate of William Francis Morris, late of 88 Blyth Street, Altona, a retired Motor Driver deceased, who died on 23 January 1991 are to send the particulars of their claims to ANZ Executors and Trustee Company Limited of 91 William Street, Melbourne by 2 July 1991 after which date it will distribute the assets having regard only to the claims of which it then has notice.

14334

Creditors and next of kin and others having claims in respect of the Estate of Nathan Zelcer late of 6/42 Lansell Road, Toorak in the State of Victoria, company director deceased who died on 28 February 1990 are required by the executors Elane Zelcer, George Huntly Gordon and Charles Bernard Gore Brett c/o Blake Dawson Waldron of 140 William Street, Melbourne by 7 July 1991, after which date the executors will distribute the assets having regard only to the claims of which they shall then have had notice.

BLAKE DAWSON WALDRON, solicitors,
140 William Street, Melbourne 14335

JOHN MICHAEL BUZAID, late of 58 Union Street, Brunswick in the State of Victoria, gentleman deceased

Creditors, next of kin and all others having claims in respect of the estate of John Michael Buzaid late of 58 Union Street, Brunswick, gentleman deceased who died on 28 June 1990 are required by the executors Shirley Joyce Thompson of 58 Union Street, Brunswick in the said State, pensioner and Henry Alick Buzaid of unit 6, R.S.L. Village, Hume Street, Mulwala in the State of New South Wales, pensioner to send particulars of their claims to them in the care of the undermentioned solicitor prior to 10 July 1991 after which date they will distribute the assets having regard only to the claims of which they then have notice.

M. F. HUGHES, LL.B., solicitor of 300 Barkly Street, Brunswick 14324

Victoria Government Gazette

HERBERT McDONELL SHAW, late of 14/205 Bourke Road, Glen Iris, retired, deceased

Creditors, next of kin and others having claims in respect of the estate of the deceased who died on 14 October 1990 are required by The Equity Trustees Executors and Agency Company Limited of 472 Bourke Street, Melbourne, Graham Frederick McDonell Shaw of 15 Belson Street, East Malvern, insurance broker and Mary Elizabeth McDonell Birdsey of "Koorall" Perry Bridge via Stratford, married woman, the applicants for a grant of administration to send particulars of their claims to the said applicants in the care of the said company by 18 July 1991 after which date they will convey or distribute the assets having regard only to the claims of which they then have notice.

HSW LAWSON HUGHES & CO., solicitors,
83 William Street, Melbourne 14336

Creditors, next of kin and others having claims in respect of the estate of Reta Gertrude Hartland late of 86 Yuille Street, Frankston in the State of Victoria, pensioner who died on 23 November 1990 are required by the executors of the estate to send particulars of their claims to the executors in the care of the undermentioned solicitors by 25 June 1991, after which date the said executors will distribute the assets having regard only to the claims of which they then have notice.

R. F. M. HOLLOW, barrister and solicitor of
454 Nepean Highway, Frankston 14344

Creditors, next of kin and others having claims in respect of the estate of Stoyanka Faranov late of 15 Onkara Street, Frankston in the State of Victoria, pensioner who died on 25 September 1990 are required by the executor of the estate to send particulars of their claims to the executor in the care of the undermentioned solicitors by 25 June 1991, after which date the said executor will distribute the assets having regard only to the claims of which they then have notice.

R. F. M. HOLLOW, barrister and solicitor of
454 Nepean Highway, Frankston 14345

Creditors, next of kin and others having claims in respect of the estate of Myrtle Isobel Williams late of 18 Anslow Street, Woodend in the State of Victoria, widow, who died on 30 March 1991 are required by the executors of the estate to send particulars of their claims to the executors in the care of the undermentioned solicitors by 3 July 1991, after which date the said executors will distribute the assets having regard only to the claims of which they then have notice.

RIGBY & FIELDING, solicitors of 1 Evandale Road, Malvern 14347

Creditors, next of kin, and others having claims in respect of the estate of Olive Mary Jory late of 27 Lewis Street, Thornbury in the State of Victoria, home duties, who died on 4 February 1991 are required by the executors of the estate to send particulars of their claims to the executors in the care of the undermentioned solicitors by 3 July 1991 after which date the said executors will distribute the assets having regard only to the claims of which they then have notice.

RIGBY & FIELDING, solicitors of 1 Evandale Road, Malvern 14348

Creditors, next of kin and others having claims in respect of the estate of Victoria Olivia Gibbons late of 8 Croydon Avenue, Deer Park in the State of Victoria, widow deceased who died on 19 October 1990, are required to send particulars of such claims to the executor National Mutual Trustees Limited at its registered office, 419 Collins Street, Melbourne by 2 July 1991, after which date the executor will distribute the estate having regard only to the claims of which it then notices.

NATIONAL MUTUAL TRUSTEES LIMITED, 419 Collins Street, Melbourne 14349

Creditors, next of kin and others having claims in respect of the estate of Agnes Silberman late of Unit 3, 41 Prospect Hill Road, Camberwell, in the State of Victoria, retired, deceased who died on 29 December 1990 are required to send particulars of their claims to the executor National Mutual Trustees Limited of 419 Collins Street, Melbourne in the said State, on or before 1 July 1991 after which date the executor will distribute the estate having regard only to the claims of which it then has notice.

DAVID SONENBERG & ASSOCIATES, solicitors, 293 Bay Street, Brighton 14350

MAUD VICTORIA WHITE late of 433 Camp Road, Broadmeadows in the State of Victoria, married woman deceased

Creditors, next of kin and all others having claims in respect of the estate of Maud Victoria White late of 433 Camp Road, Broadmeadows in the said State, married woman deceased who died on 27 July 1990 are required by the executor Alan Leonard White of 433 Camp Road, Broadmeadows, gentleman to send particulars of their claims to him in the care of the undermentioned solicitor prior to 10 July 1991 after which date he will distribute the assets having regard only to the claims of which he then has notice.

M. F. HUGHES, LL.B., solicitor of 300 Barkly Street, Brunswick 14325

JOHN MICHAEL SCHIFFERLE late of Nyah West in the State of Victoria, orchardist deceased

Creditors, next of kin and other persons having claims against the estate of the said deceased who died on 30 March 1991 are required to send particulars of same to the executors Leo Thomas Schifferle and Kevin James Schifferle in care of the undersigned on or before 5 July 1991 after which date they will distribute the assets having regard only to the claims of which they then have notice.

DWYER, MAHON & ROBERTSON, barristers and solicitors, 194-208 Beveridge Street, Swan Hill 14326

GEORGE MAXWELL GREEN late of Bloomfields Road, Nilma, retired farmer deceased

Creditors, next of kin and others having claims in respect of the estate of the deceased who died on 17 February 1991 are required by the trustee Muriel Isobel Green to send particulars of their claims to her care of the undersigned solicitors by 5 July 1991 after which date the trustee may convey or distribute the assets having regard only to the claims of which she then has notice.

GRAY, FRIEND & LONG, solicitors, Warragul 14327

RICHARD FAREY GOODMAN late of Unit 1, 49 Nunns Road, Mornington in the State of Victoria deceased

Creditors, next of kin, and all other persons having claims against the estate of the said deceased are required by Geoffrey Richard Goodman formerly of 6 Maree Street, East Bentleigh but now of 42 Wingate Street, East Bentleigh in the said State gentleman one of the executors to send particulars of such claims to the undermentioned solicitors on or before 28 June 1991 after which date they will distribute the assets having regard only to those claims of which they then have notice.

SAM STIDSTON & CO., solicitors, Suite 4, 307 Main Street, Mornington 14328

Creditors, next of kin and others having claims in respect of the estate of Katherine Aszodi deceased, intestate who died on 18 December 1990 are required by the administrator to send particulars of their claim to the undermentioned firm by 8 July 1991 after which date the trustee will convey or distribute the assets having regard only to the claims of which the trustee then has notice.

LOMBARD & GILLARD, solicitors, 26-28 Station Road, Cheltenham 14323

1200 G 16 1 May 1991

Creditors, next of kin and others having claims against the estate of Wilbur Grenville Saxton, late of "Naringal", Garretts Road Longford via Sale in the State of Victoria, deceased who died on 2 March 1990 are required by the executors Jocelyn Grenville Brand of 436 Raymond Street, Sale in the said State, Frederick Ernest King of Glen Farm, Glengarry in the said State and Richard Gordon McDowell of Sellings Lane, Maffra in the said State to send particulars of their claims to the said Jocelyn Grenville Brand, Frederick Ernest King and Richard Gordon McDowell care of O'Connor Sullivan Pty., solicitors, 104 Raymond Street, Sale, aforesaid by 24 June 1991 after which date the executors will distribute the assets of the said estate having regard only to the claims of which the executors then have notice.

O'CONNOR SULLIVAN PTY., solicitors of
104 Raymond Street, Sale 14301

Creditors, next of kin and others having claims against the estate of Janie Christina Saxton, late of "Naringal", Garretts Road Longford via Sale in the State of Victoria, deceased who died on 22 July 1990 are required by the executors Jocelyn Grenville Brand of 436 Raymond Street, Sale in the State of Victoria, Frederick Ernest King of Glen Farm, Glengarry in the said State and Peter Robert Brand of 436 Raymond Street, Sale in the said State to send particulars of their claims to the said Jocelyn Grenville Brand, Frederick Ernest King and Peter Robert Brand care of O'Connor Sullivan Pty., solicitors, 104 Raymond Street, Sale, aforesaid by 24 June 1991 after which date the executors will distribute the assets of the said estate having regard only to the claims of which the executors then have notice.

O'CONNOR SULLIVAN PTY., solicitors of
104 Raymond Street, Sale 14302

After 14 clear days application will be made to the Supreme Court of Victoria, that probate of the will dated 3 April 1989 of Richard Farey Goodman late of Unit 1, 49 Nunns Road, Mornington in the State of Victoria retired deceased be granted to Geoffrey Richard Goodman formerly of 6 Maree Street, East Bentleigh but now of 42 Wingate Street, East Bentleigh in the said State gentleman one of the executors appointed by the said will; leave being reserved to Jacqueline Anne Goodman formerly of 6 Maree Street, East Bentleigh but now of Unit 2, 22 Kingsley Street, Elwood in the said State the other executor appointed by the said will to come in and prove the said will at any time.

SAM STIDSTON & CO., solicitors, Suite 4,
307 Main Street, Mornington 14329

Victoria Government Gazette

Creditors, next of kin and others having claims in respect of the estate of Walter Thomas Haxton late of 18 Logan Street, Canterbury in the State of Victoria, retired, deceased who died on 31 December 1990 are required to send particulars of the claims to the executor National Mutual Trustees Limited of 419 Collins Street, Melbourne in the said State, on or before 1 July 1991 after which date the executor will distribute the estate having regard only to the claims of which it then has notice.

DAVID SONENBERG & ASSOCIATES,
solicitors, 293 Bay Street, Brighton 14351

The Supreme Court of the State of Victoria
SALE BY THE SHERIFF

On 6 June 1991 at 11.00 a.m. at the Sheriff's Office, rear Suite 31-33 Read Street, Wangaratta (unless process be stayed or satisfied).

All the estate and interest (if any) of William Charles Brett of 15 Nickless Street, Chiltern as joint proprietor with Enid Mary Brett of an estate in fee simple in the land described on Certificate of Title Volume 9048 Folio 842 upon which is erected a dwelling known as 15 Nickless Street, Chiltern.

Registered Mortgage No. N695762N affects the said estate and interest.

Terms—Cash only

14337 P. BRITTON
Sheriff's Officer

The Supreme Court of the State of Victoria
SALE BY THE SHERIFF

On 6 June 1991 at 11.00 a.m. at the Sheriff's Office, Education Department Building, corner of Urquhart and McLaughlin Streets, Horsham (unless process be stayed or satisfied).

All the estate and interest (if any) of Valerie Joy McFarlane of 15 Briar Court, South Morang as to three equal undivided fourth parts or shares with Ian Andrew McFarlane as to one equal undivided fourth part or share as tenants in common of an estate in fee simple in the land described in Crown Grant Volume 3891 Folio 188 which is vacant land known as Martins Road via St. Arnaud. The property is located at the north east intersection of Martins and Fitzpatricks Road, St. Arnaud.

Registered Caveat No. P422656F affects the said estate and interest.

Terms—Cash only

14338 P. BRITTON
Sheriff's Officer

Victoria Government Gazette

The Supreme Court of the State of Victoria
SALE BY THE SHERIFF

On 6 June 1991 at 2.30 p.m. at the Sheriff's Office, 287 Springvale Road, Glen Waverley (unless process be stayed or satisfied).

All the estate and interest (if any) of Anthony Duca of 1370 Plenty Road, Bundoora as joint proprietor with Mary Duca of an estate in fee simple in the land described on Certificate of Title Volume 8973 Folio 187 upon which is erected a dwelling known as 1370 Plenty Road, Bundoora.

Registered Mortgage No. M370582Y, Caveat No. P668000S and unregistered dealings R249268D, R258026M affect the said estate and interest.

Terms—Cash only

14339

P. BRITTON
Sheriff's Officer

The County Court of the State of Victoria
SALE BY THE SHERIFF

On 6 June 1991 at 2.30 p.m. at the Sheriff's Office, 287 Springvale Road, Glen Waverley (unless process be stayed or satisfied).

All the estate and interest (if any) of Paul Ivashenko of 17 Cypress Grove, North Dandenong as joint proprietor with Helen Ivashenko as to one equal undivided half part or share with John Kotsoris and Dimitra Kotsoris joint proprietors as to the other one equal undivided half part or share as tenants in common of an estate in fee simple in the land described on Certificates of Title Volume No. 9926 Folios 214, 215 and 217 upon which are erected dwellings known as Unit 4 and 5, 16-20 Station Street, Dandenong and Units 7 and 8, 9 Greaves Street, Dandenong.

Registered Mortgage No. N812781V affects the said estate and interest.

Terms—Cash only

14340

P. BRITTON
Sheriff's Officer

The Supreme Court of the State of Victoria
SALE BY THE SHERIFF

On 6 June 1991 at 2.30 p.m. at the Sheriff's Office, 287 Springvale Road, Glen Waverley (unless process be stayed or satisfied).

Firstly—All the estate and interest (if any) of George Germantsis of 10 Bray Street, Reservoir shown on Certificate of Title as Georgios Germantsis registered proprietor of an estate in fee simple in the land described on Certificate of Title Volume 8668 Folio 301 upon which is erected a dwelling known as 10 Bray Street, Reservoir.

G 16 1 May 1991 1201

Registered Caveat No. H387226 and J14045 affect the said estate and interest.

Secondly—(unless process be stayed or satisfied) all the estate and interest (if any) of George Germantsis of 10 Bray Street, Reservoir as joint proprietor with Anna Germantsis of an estate in fee simple in the land described on Certificate of Title Volume 9905 Folio 327 which is vacant land known as 7 Mirbelia Crescent, Mill Park.

Registered Mortgage No. P520492R and the covenant contained in transfer P520491U affect the said estate and interest.

Terms—Cash only

14341

P. BRITTON
Sheriff's Officer

The Supreme Court of the State of Victoria
SALE BY THE SHERIFF

On 13 June 1991 at 2.30 p.m. at the Sheriff's Office, 287 Springvale Road, Glen Waverley (unless process be stayed or satisfied).

All the estate and interest (if any) of C. J. Walker and G. P. Walker of St. Ives Avenue, Frankston as shown on Certificate of Title as Claude John Walker and Gillian Patricia Walker as joint proprietors of an estate in fee simple in the land described on Certificate of Title Volume 9667 Folio 022 upon which is erected a dwelling known as 14 St. Ives Avenue, Frankston.

Registered Mortgage Nos P364960U, P853428J and Caveat No. R9873F affect the said estate and interest.

Terms—Cash only

14342

P. BRITTON
Sheriff's Officer

The Supreme Court of the State of Victoria
SALE BY THE SHERIFF

On 30 May 1991 at 2.30 p.m. at the Sheriff's Office, 287 Springvale Road, Glen Waverley (unless process be stayed or satisfied).

All the estate and interest (if any) of Michelle Hodge of 22 Borang Avenue, Mt. Evelyn shown on Certificate of Title as Michelle Ann Henwood as joint proprietor with Graeme Richard Hodge of an estate in fee simple in the land described on Certificate of Title Volume 9316 Folio 096 upon which is erected a dwelling known as 22 Borang Avenue, Mt. Evelyn.

Registered Mortgage No. P484912L and Caveat Nos P723867E and R48500N affect the said estate and interest.

Terms—Cash only

14353

P. BRITTON
Sheriff's Officer

**NOTICE OF MAKING OF
STATUTORY RULES
WHICH ARE NOT YET
AVAILABLE**

**NOTICE OF MAKING
AND AVAILABILITY OF
STATUTORY RULES**

Notice is given of the making of the following Statutory Rules:

- Credit (Administration)
Act 1984*
- 76/1991 Credit (Administration)
(Credit Tribunal)
Regulations 1991

In pursuance of the provisions of the *Subordinate Legislation Act 1962* and the Regulations made thereunder notice is given of the making and availability of the following Statutory Rules:

Note: The date specified after each Statutory Rule is the date it was first obtainable from—
The Law Printer
66-112 Macaulay Rd, North Melbourne, 3051
Tel: 320 0201

- Weights and Measures Act
1958*
- 70/1991 Weights and Measures
(Fees Amendment)
Regulations 1991
- 24 April 1991 Code A
- Health Services Act 1988*
- 72/1991 Hospitals and Charities
(Fees) (Nursing Homes
and Hostels)
Regulations 1991
- 24 April 1991 Code A
- Melbourne and
Metropolitan Board of
Works Act 1958*
- 75/1991 By-Law No. 281:
Metropolitan Parks
(Amendment)
- 24 April 1991 Code A

The retail prices and price codes below will apply from 1 October 1990 to the following products: Acts (New, Reissue and Reprint), Statutory Rules (New, Reissue and Reprint), Parliamentary Papers, Bills and Reports, Special and Periodical Gazettes, and Industrial Awards.

Price Code	No. of Pages (Including cover and blank pages)	Price
A	1-16	\$2.50
B	17-32	\$3.75
C	33-48	\$5.00
D	49-96	\$7.50
E	97-144	\$10.00
F	145-192	\$12.00
G	193-240	\$13.50
H	241-288	\$14.50
I	289-352	\$16.00
J	353-416	\$19.00
K	417-480	\$22.00
L	481-544	\$25.00

A set retail price per issue will apply from 1 October 1990 to:

- Government Gazette (General) \$1.50 per issue
- Hansard (Weekly) \$2.50 per issue

1204 G 16 1 May 1991

Victoria Government Gazette

1206 G 16 1 May 1991

Victoria Government Gazette

Victoria Government Gazette

G 16 1 May 1991 1207

CONTENTS

	Page
Acts of Parliament	1130
Bank Holidays	1130
Estates of Deceased Persons	1145
Government Notices	1133
Notice to Mariners	1146
Notice of Making of Statutory Rules	1202
Orders in Council—	
Acts—Land; Crown Land (Reserves);	
Estate Agents; Lotteries	
Gaming and Betting; Forests;	
Dairy Industry	1155
Private Advertisements	1185
Proclamations	1130

A Victorian Government Publication

Published by VGPO
Melbourne Victoria Australia
© State of Victoria 1991

This publication is copyright. No part may be reproduced
by any process except in accordance with the provisions
of the Copyright Act.

Address all inquiries to the Government Printer
for the State of Victoria
PO Box 203 North Melbourne 3051 Victoria Australia
ISSN 0819—5471

L. V. North, Government Printer Melbourne

Counter Sales

Information Victoria Bookshop
318 Lt. Bourke Street Melbourne 3000
Telephone inquiries (03) 651 4100
Fax (03) 651 4111

Mail and Bulk Order Sales

The Law Printer
PO Box 203 North Melbourne 3051
66-112 Macaulay Road North Melbourne 3051
Telephone inquiries (03) 320 0201
Fax (03) 328 4917

Recommended Retail Price \$1.50