

VICTORIA GOVERNMENT GAZETTE

No. G13 Wednesday 1 April 1992

By Authority L. V. North, Government Printer Melbourne

GENERAL

Gazette Services

The *Victoria Government Gazette* (VGG) is published by THE LAW PRINTER (PPSV) for the State of Victoria and is produced in three editions.

VGG **General** is published each Wednesday and provides information regarding Acts of Parliament and their effective date of operation; Government notices; requests for tenders; as well as contracts and contracts accepted. Private notices are also published.

VGG **Special** is published any day when required for urgent or special Government notices. VGG special is made available automatically to subscribers of VGG General.

VGG **Periodical** is published on Monday when required and includes specialised information eg. Medical, Dental, Pharmacist's Registers, etc.

Government Advertising

Publishing Details

The following Guidelines should be forwarded to ensure publication of Government material in the *Victoria Government Gazette*.

- Duplicate copies should be submitted for use by the Gazette Officer.
- Material submitted to the Executive Council for gazettal will normally be published in the following week's issue.
- Where urgent gazettal is required, contact:
Gerd Gaspar
Gazette Officer
Department of the Premier and Cabinet
Ground Floor 1 Treasury Place
Melbourne 3000
Telephone inquiries (03) 651 5153
- Government advertising other than material for the consideration of the Executive Council should be forwarded to the Gazette Office no later than 9.30 a.m. on Tuesday.
- Lengthy or complicated notices should be forwarded several days before publication.
- Proofs will be supplied only when requested or at the direction of the Gazette Officer.
- No additions or amendments to material for publication will be accepted by telephone.

Advertising Rates and Payment

General Gazette

Single column x cm/part cm \$2.65
Double column x cm/part cm \$5.30
Full page \$111.00

Periodical Gazette

Full page \$115.50

Special Gazette

Full page \$233.00.

Private Advertisements

Publishing Details: Send copy to:

VGG Coordinator
Gazette Advertising
THE LAW PRINTER
28 Queensbridge Street, South Melbourne
(PO Box 292 South Melbourne 3205)
Telephone inquiries (03) 242 4600
Fax No. (03) 242 4699

Advertising Rates and Payment

General Gazette

Single column x cm/part cm \$4.10
Double column x cm/part cm \$8.20
Full page \$171.50

Periodical Gazette

Full page \$180.00

Special Gazette

Full page \$360.00

Cheques should be made payable to 'THE LAW PRINTER'.

These rates apply to advertisements printed on or after 14 February 1990.

Advertisers should note:

- There are approximately 20 words to each column centimetre depth.
- Signatures (in particular) and proper names must also be in block letters.
- All material should be double spaced.
- Advertisements can be faxed, and a cover sheet should be used, marked to the attention of the Gazette Coordinator.
- Documents not clearly prepared and in the exact format for gazettal will be returned to the sender unpublished.
- Late copy received at THE LAW PRINTER after 11.00 a.m. Tuesday will be placed in the following issue of VGG, irrespective of any date/s mentioned in the copy (unless otherwise advised).

Copy Deadline

11.00 a.m. Monday

Subscriptions

VGG is available by three subscription services:

General and Special—\$160.00 each year
General, Special and Periodical—\$212.00 each year
Periodical—\$106.00 each year

Subscriptions are payable in advance and accepted for a period of one year. All subscriptions are on a firm basis and refunds for cancellations will not be given.

All payments should be made payable to THE LAW PRINTER.
Subscription inquiries (03) 242 4600
Fax (03) 242 4699

PROCLAMATIONS

Building, Co-operative Housing and Friendly Societies (Amendment) Act 1990

PROCLAMATION

I, J. Davis McCaughey, Governor of Victoria, acting with the advice of the Executive Council, fix Wednesday, 1 April 1992, as the day on which sections 3, 4, 5 and 6 of the *Building, Co-operative Housing and Friendly Societies (Amendment) Act 1990* shall come into operation.

Given under my hand and the seal of Victoria on 31 March 1992

(L.S.) J. DAVIS McCAUGHEY
By His Excellency's Command
JIM KENNAN

20430 Deputy Premier and Attorney-General

PROCLAMATION

Assumption of Office as Administrator

His Excellency, Doctor J. Davis McCaughey, Governor of the State of Victoria, is on leave from 1 April 1992 until the Governor designate is sworn in as Governor on 23 April 1992.

The Premier has requested in writing that I assume office as Administrator.

In accordance with Her Majesty's Letters Patent relating to the office of the Governor of Victoria I, John McIntosh Young, Lieutenant-Governor, have therefore assumed office as Administrator from Wednesday, 1 April to Wednesday, 22 April 1992 inclusive.

Given under my hand and the seal of Victoria on Wednesday, 1 April 1992

(L.S.) J. McI. YOUNG
By His Excellency's Command
JOAN KIRNER

20660 Premier

Land Act 1958

PROCLAMATION OF ROAD

I, J. Davis McCaughey, Governor of Victoria acting with the advice of the Executive Council and under section 25 (3) (c) of the *Land Act 1958* proclaim as road the following land:

MUNICIPAL DISTRICT OF THE CITY OF
MELBOURNE

MELBOURNE—Crown Allotment 4c, Section 98, City of Melbourne, Parish of Melbourne North as shown on Certified Plan

No. 110985 lodged in the Central Plan Office—
(18/87.0093).

Given under my hand and the seal of Victoria on 31 March 1992

(L.S.) J. DAVIS McCAUGHEY
By His Excellency's Command
BARRY PULLEN
Minister for Conservation and
Environment

20090

Marketing of Primary Products Act 1958

PROCLAMATION DECLARING THAT FOR
A PERIOD OF TWO YEARS TOBACCO
LEAF SHALL BECOME VESTED IN THE
TOBACCO LEAF MARKETING BOARD

I, J. Davis McCaughey, Governor of Victoria acting with the advice of the Executive Council and under section 17 (1) of the *Marketing of Primary Products Act 1958*—

1. provide and declare that on, from and after 13 May 1992, all tobacco leaf shall be divested from the producers of tobacco leaf and become vested in and be the absolute property to The Tobacco Leaf Marketing Board as the owner and that upon any tobacco leaf coming into existence within two (2) years from 13 May 1992, it shall by virtue of the Act become vested in and be the absolute property of The Tobacco Leaf Marketing Board as the owner; and

2. further provide that all tobacco leaf shall be delivered by the producers of tobacco leaf to The Tobacco Leaf Marketing Board or its authorised agent within the times at the places and in the manner which The Tobacco Leaf Marketing Board by public notice, or in a particular case in writing, directs or as are prescribed by Regulations made under the Act.

Given under my hand and the seal of Victoria on 31 March 1992

(L.S.) J. DAVIS McCAUGHEY
By His Excellency's Command
IAN BAKER

20020 Minister for Food and Agriculture

Mental Health Act 1986

DECLARATION

I, J. Davis McCaughey, Governor of Victoria, acting with the advice of the Executive Council and under section 94 (4) (b) of the *Mental Health Act 1986*, declare that the deemed proclamation under section 94 (3) of the *Mental Health Act 1986* of premises known as Brierly Psychiatric Hospital, formerly known as Mental Hospital Warrnambool and including Lewana Clinic, as

Victoria Government Gazette

G 13 1 April 1992 731

an approved psychiatric hospital is revoked from
1 April 1992.

Given under my hand and the seal of
Victoria on 31 March 1992

(L.S.) J. DAVIS McCAUGHEY

By His Excellency's Command

MAUREEN LYSTER

20370

Minister for Health

Mental Health Act 1986

PROCLAMATION

I, J. Davis McCaughey, Governor of Victoria,
acting with the advice of the Executive Council
and under section 94 (2) of the *Mental Health
Act 1986*, proclaim the premises known as Brierly
Psychiatric Hospital, formerly known as Mental
Hospital Warrnambool and including Lewana
Clinic, to be an approved psychiatric unit of the
Warrnambool and District Base Hospital from 1
April 1992.

Given under my hand and the seal of
Victoria on 31 March 1992

(L.S.) J. DAVIS McCAUGHEY

By His Excellency's Command

MAUREEN LYSTER

20370

Minister for Health

GOVERNMENT NOTICES

**PUBLICATION OF THE "VICTORIA
GOVERNMENT GAZETTE"**

Easter Holidays

The *Victoria Government Gazette* will be published on Wednesdays as usual except for the Easter period when there will be no Gazette published on Wednesday, 22 April 1992.

Where urgent gazettal is required during the abovementioned period then special arrangements should be made with the Gazette Officer, Department of the Premier and Cabinet, Ground Floor, 1 Treasury Place, Melbourne, 3002. Telephone: (03) 651 5153.

**G. GASPARS
Gazette Officer**

**Department of the Premier
and Cabinet, Melbourne
16 March 1992**

Private Agents Act 1966

NOTICE OF RECEIPT OF APPLICATIONS FOR LICENCES

Any objections to the applications below should be in accordance with the *Private Agents Act 1966* s.12 and *Private Agents Regulations 1988*, reg. 16.

Full Name of Applicant/Nominee	Residential Address	Name of Firm or Corporation	Address for Registration	*Licence Type	Hearing Date and Court
Oakley, Timothy Lloyd	11/39 Station St, Seville	Phillip John Hobbs	1/39 Station Rd, Seville	CS	22.4.92 Lilydale

*Licence Type: CA—Commercial Agent; CS—Commercial Sub-Agent; P—Process Server; IA—Inquiry Agent; G—Guard Agent; W—Watchman

20620

TRAVEL AGENTS LICENSING AUTHORITY

The Travel Agents Licensing Authority hereby publishes amendments to the list of licensed travel agents published in the *Victoria Government Gazette* No. G33 dated 28 August 1991 and to subsequent monthly amendments.

Suppliers of travel services should not deal with a person or corporation not included on the list, unless that person or corporation is able to produce a travel agent's licence or can satisfy the supplier that he or she or it is exempt from being required to hold a licence.

In accordance with section 37 (2A) of the *Travel Agents Act 1986*, amendments to this list will be published in the first V.G.G. of each month. A complete list will be published in June 1992.

C. TIKOTIN, Registrar
Travel Agents Licensing Authority

AMENDMENTS TO LIST OF LICENSED TRAVEL AGENTS

Date of preparation: 27 March 1992

1. The following Travel Agents and/or names are to be ADDED to the list of Licensed Travel Agents:

Name under which business conducted	Licensee	Licence Number
AB Travel Agency	Andrade, Manuel Joao	31604
All World Travel Service	Sargut Pty. Ltd.	30285
Angkor Travel	Angkor Holdings Pty. Ltd.	31608
Australian Travel Connection	Bus Australia Limited	31071
Brian Devlins Travelcentre	Imera Investments Pty. Ltd.	31610
Canberra Reservation Centre	National Capital Tours Pty. Ltd.	31609
Carolyn's Travelworld Pty. Ltd.	Carolyn's Travelworld Pty. Ltd.	31557
Chrisan Pty. Ltd.	Chrisan Pty. Ltd.	31611
Donna Barlow Travel Pty. Ltd.	Donna Barlow Travel Pty. Ltd.	31615
Glenroy Travel Centre	Harding, Philip John	31599
Glenroy Travel Centre	Paterson, Mary Elizabeth	31600
Happy Honeymoons	Honeymoons Pty. Ltd.	31613
National Capital Tours Pty. Ltd.	National Capital Tours Pty. Ltd.	31609
Potiris, John	Potiris, John	31595
Tendai Travel	Bradley, Jenine Joy	31588
Tendai Travel	Gaskill, Andrew D.	31587

2. The following Travel Agents and/or business names are to be DELETED from the list of Licensed Travel Agents:

Name under which business conducted	Licensee	Licence Number
All World Travel	Sargut Pty. Ltd.	30285
Bacchus Marsh Travel	Solomon, Graeme Robert	30676
Balnarring Travel Pty. Ltd.	Balnarring Travel Pty. Ltd.	30032
Flying Colours Travel	Lay, Yvonne Lorraine	31134
Flying Colours Travel	Lester, Janet Margaret	31135
Travel Trend (Victoria)	Tarson Pty. Ltd.	31417

734 G 13 1 April 1992

Education Act 1958

NOTICE OF THE MAKING OF AN ORDER UNDER SECTION 13 (4) OF THE ACT

Pursuant to section 13 of the *Education Act 1958* I hereby give notice that an Order of the Governor in Council was made on 24 March 1992 under sub-section (4) of the said Act amending certain provisions of the constitution of the school council listed below—

2520 Willow Grove Primary School Council

NEIL POPE
20160 Minister for School Education

Education Act 1958

NOTICE OF THE MAKING OF AN ORDER UNDER SECTION 13 (4) OF THE ACT

Pursuant to section 13 of the *Education Act 1958* I hereby give notice that an Order of the Governor in Council was made on 24 March 1992 under sub-section (4) of the said Act amending certain provisions of the constitution of the school councils listed below—

4698 Ashwood Primary School Council

4741 St. Albans East Primary School Council

8345 Strathmore Secondary College Council

NEIL POPE
20160 Minister for School Education

Notice is hereby given that the Coal Corporation of Victoria has applied for a lease pursuant to section 134 of the *Land Act 1958* for a term of 10 years in respect of part of Crown allotment 1, Section 17, Parish of Cut-paw-paw for General Industrial Purposes. 52086

Forests Act 1958; No. 6254

VARIATION OF PROHIBITED PERIOD

In pursuance of the powers conferred by section 3, sub-section (2) of the *Forests Act 1958*, I, Rod Incoll, delegated officer for Her Majesty's Minister for Conservation and Environment in the State of Victoria, hereby vary the Prohibited Period in respect to the fire-protected areas (other than State Forest, National Park and Protected Public Land) within the municipalities nominated in the schedules hereunder:

Victoria Government Gazette

SCHEDULE 1

The Prohibited Period shall end at 0100 hours on Saturday, 4 April 1992 in the following municipalities:

- Shire of Colac
- Shire of Heytesbury
- Shire of Otway

SCHEDULE 2

The Prohibited Period shall end at 0100 hours on Monday, 6 April 1992 in the following municipalities:

- Shire of Arapiles
- Shire of Kowree
- Shire of Stawell
- Shire of Wimmera
- Shire of Ararat
- Shire of Eltham
- Shire of Whittlesea

R. A. INCOLL
20090 Chief Fire Officer

Contracts Accepted—Series 91/92

VICTORIA POLICE

T.338 Transport Branch
Supply of 1 (one) D24 Field Communications Vehicle—9.0 Tonne G.V.M. 20620

Transport Act 1983

ROAD DECLARATIONS AND DEDICATIONS

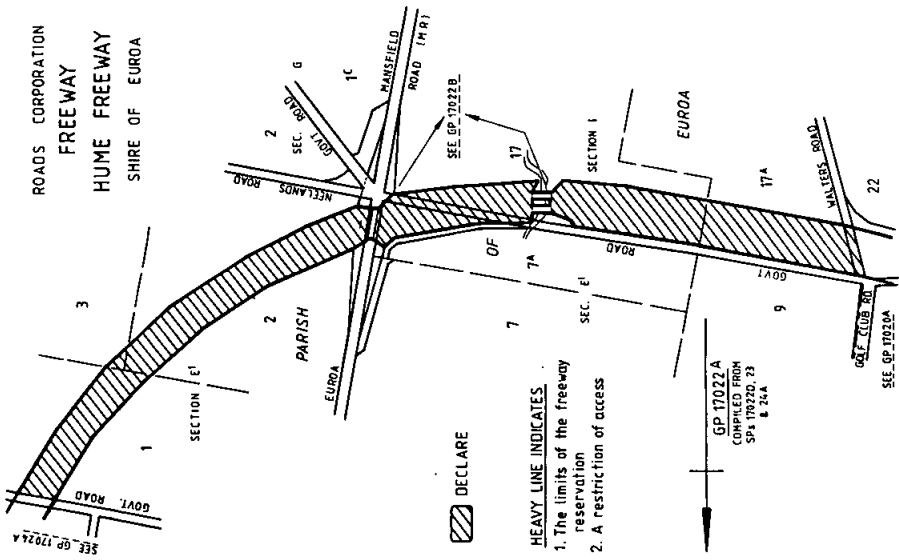
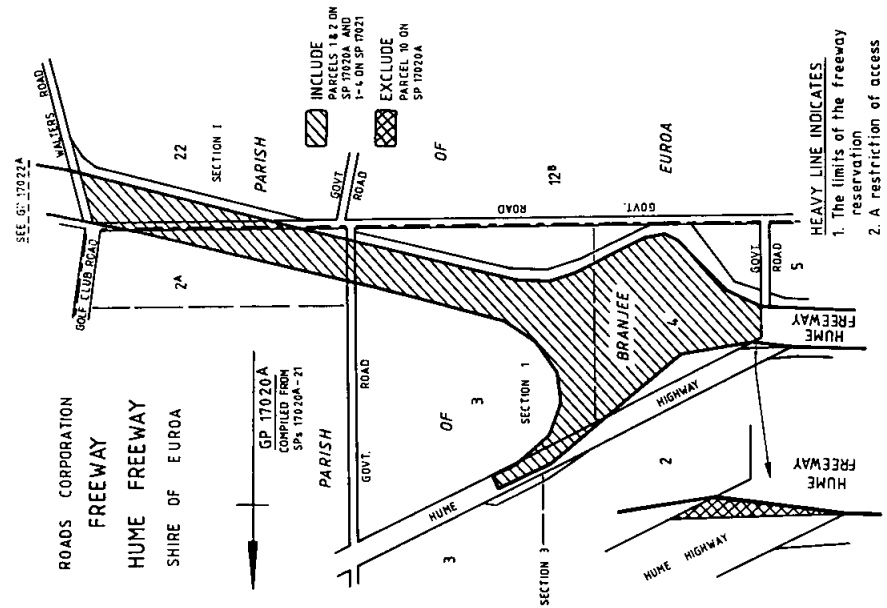
The Roads Corporation, pursuant to the *Transport Act 1983*, upon publication of this notice declares the, or varies the declaration of, roads as described below, and further declares that such roads are fit to be used as a public highway and are now absolutely dedicated to the public for use as public highways within the meaning of any law now or hereafter in force.

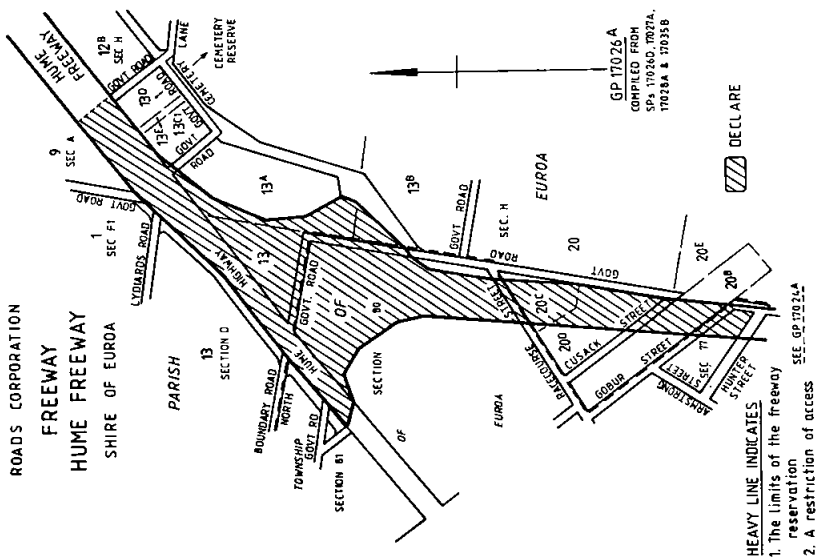
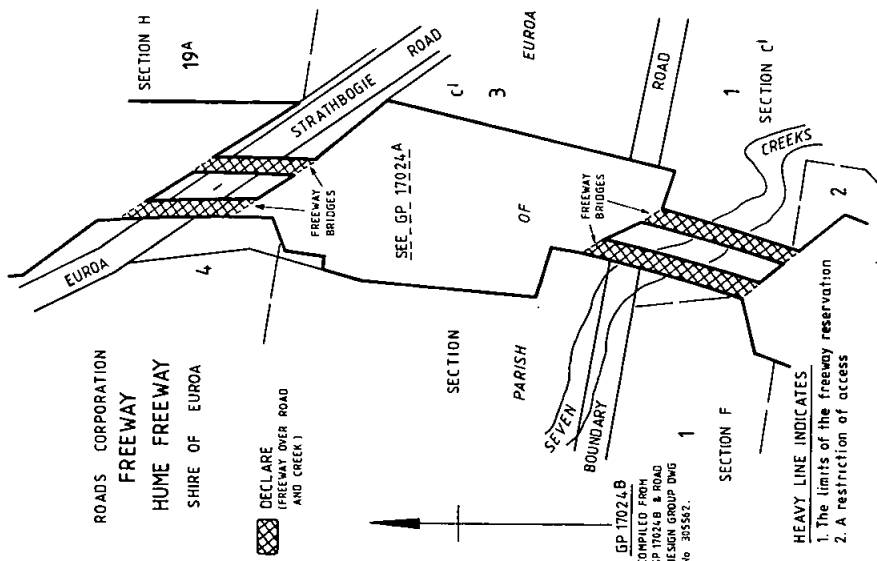
60/91 Hume Freeway in the Shire of Euroa, shown hatched and cross hatched on plans numbered GP17020A, GP17022A, GP17022B, GP17024A, GP17024B and GP17026A.

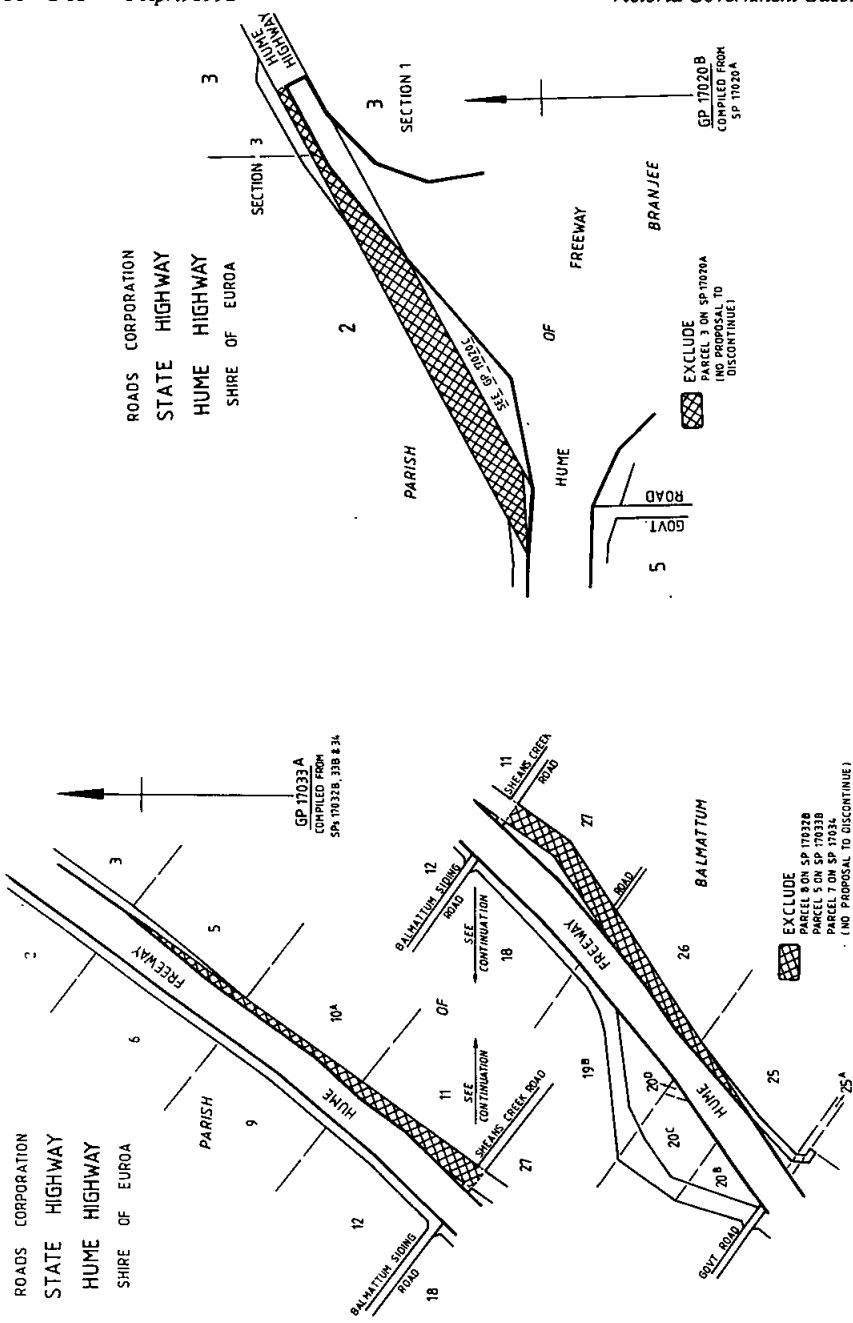
61/91 Hume Highway in the Shire of Euroa, shown cross hatched on plans numbered GP17020B and GP17033A.

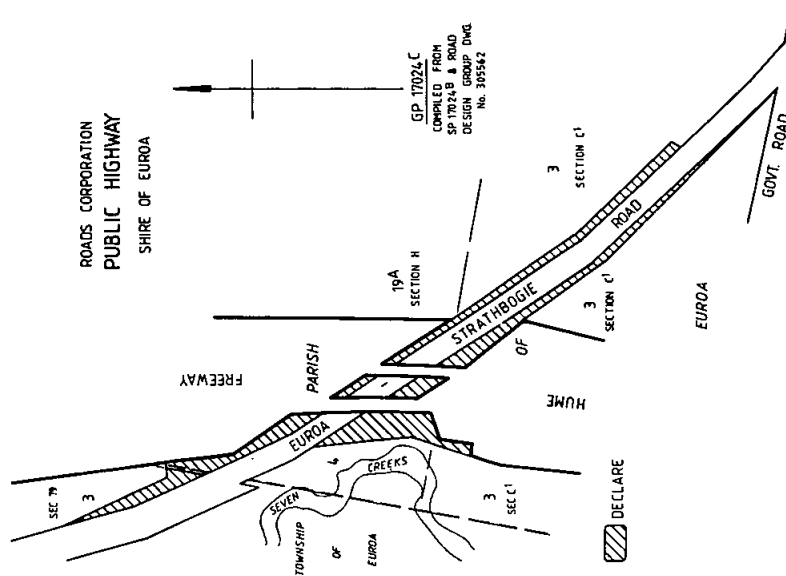
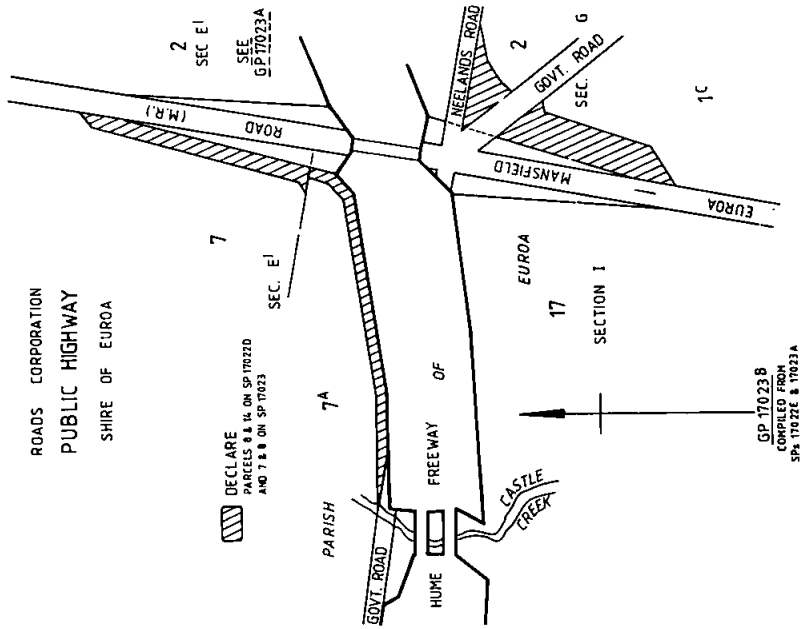
62/91 Euroa—Mansfield Road in the Shire of Euroa, shown hatched and cross hatched on plan numbered GP17023A.

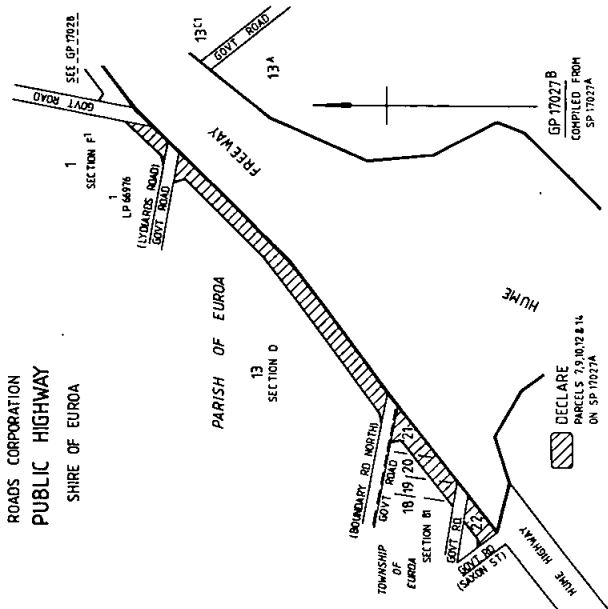
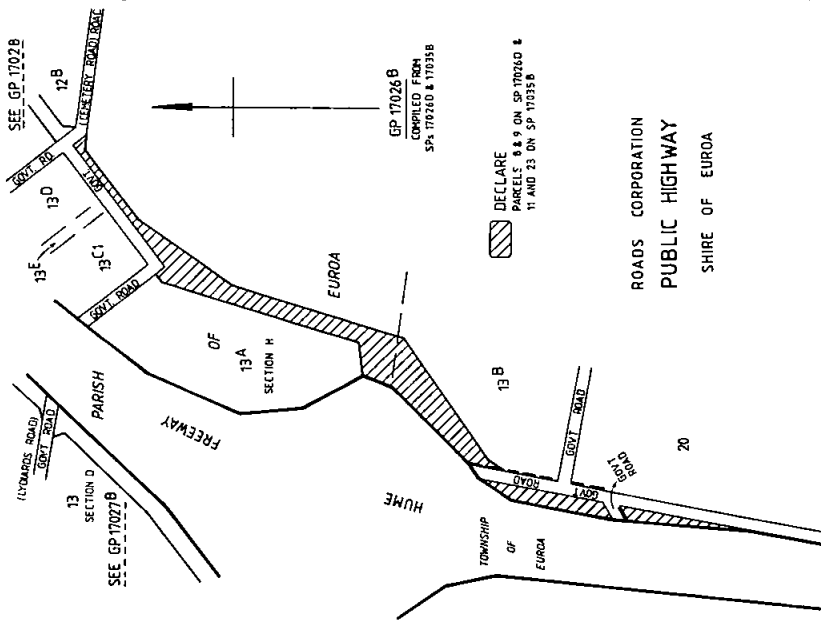
63/91 The roads in the Shire of Euroa, shown hatched on plans numbered GP17018D, GP17020C, GP17021, GP17023B, GP17024C, GP17026B, GP17027B, GP17028, GP17029A, GP17031A and GP17034.

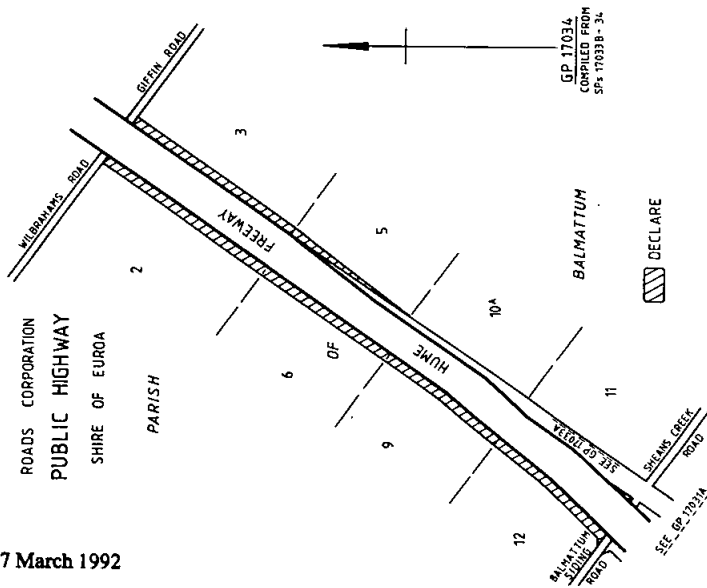
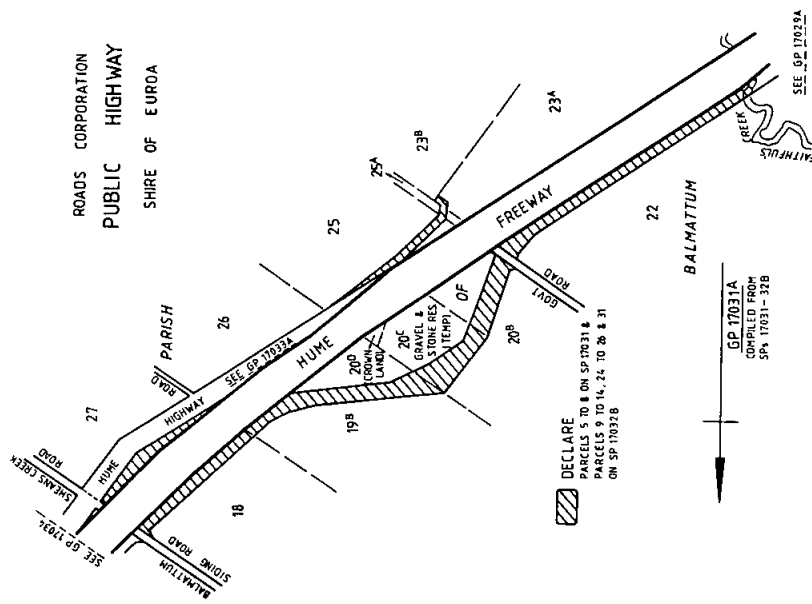












Dated 27 March 1992

G. J. SHARKEY
Manager
Road Reservations
Roads Corporation

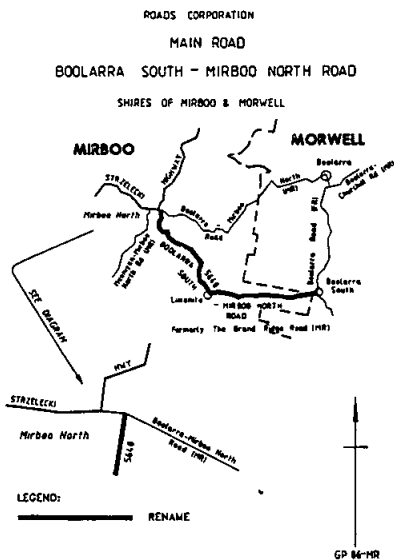
ROADS CORPORATION

Renaming of Declared Roads

Municipality: Shires of Mirboo and Morwell.

Old Name: The Grand Ridge Road, GP 86-MR.

New Name: Boolarra South-Mirboo North Road.



Dated 27 March 1992

G. J. SHARKEY
Manager
Road Reservations
Roads Corporation

20700

Transport Act 1983

**ROADS CORPORATION
COMMERCIAL PASSENGER VEHICLE
AND TOW TRUCK APPLICATIONS**

Notice is hereby given that the following applications will be considered by the Roads Corporation on 5 May 1992.

Notice of any objection to the granting of an application should be forwarded to reach the Section Leader, Vehicle Licensing or any District Office of the Roads Corporation not later than 29 April 1992.

It will not be necessary for interested parties to appear on the date specified, unless advised in writing by the Corporation.

Notification of the date for consideration of applications which are objected to and which

require determination by the Road Transport Licensing Tribunal will be published by further notice in this Gazette.

Bailey's Towing & Salvage Pty. Ltd., Seaford. Application for variation of the conditions of tow truck licence number 474 which authorises the licensed vehicle to be managed, controlled and operated from a depot situated at 7 Govan Avenue, Seaford to change the depot address to 30-34 Moresby Avenue, Seaford.

B. G. Bailey, Seaford. Application for variation of the conditions of tow truck licence numbers 475, 476, 477 and 478 which authorise the licensed vehicles to be managed, controlled and operated from a depot situated at 7 Govan Avenue, Seaford to change the depot address to 30-34 Moresby Avenue, Seaford.

J. Bodegraven, Croydon. Application for variation of the conditions of licence TO 240 which authorises the licensed vehicle to operate various tours from Melbourne to places of interest throughout the State of Victoria to alter the route of the 'North Eastern Alps' tour as follows:

Day 1-Depart Melbourne and travel to Mt Buffalo for bushwalking and camping. (3 nights)

Days 2 & 3-Bushwalking at Mt Buffalo.

Day 4-Bushwalking at Mt Buffalo and travel via Falls Creek to Bogong High Plains for bushwalking and camping at Raspberry Hill or Langford Aqueduct. (3 nights)

Days 5 & 6-Bushwalking at Bogong High Plains.

Day 7-Travel via Omeo to Harrierville to camp. (2 nights)

Day 8-Bushwalking to Mt Feathertop.

Day 9-Travel to Beechworth for bushwalking and lunch then return to Melbourne.

Fares: By agreement with the hirer.

Timetable: As and when required.

A. & R. Boot, Pantom Hill. Application to license one commercial passenger vehicle in respect of a 1991 Nissan Nomad van with seating capacity for 7 passengers to operate the following tour: Depart Spencer Street, Melbourne, Collins Street to Heidelberg, Kew, North Fitzroy (lunch break), St Kilda Road (visit Victorian Arts Centre) and return to Spencer Street. Duration of tour 5-6 hours.

Fares: By agreement with the hirer.

Timetable: As and when required.

E. A. Crespo, East St. Kilda. Application to license two commercial passenger vehicles to be purchased in respect of 1991-1992 Ford LTD sedans with seating capacity for 4 passengers to operate as metropolitan hire cars from 10/340 Dandenong Road, East St Kilda.

T. Duane, Niddrie. Application to license one commercial passenger vehicle in respect of a 1980 Domino Austral Tourmaster bus with seating capacity for 46 passengers to operate as a metropolitan special service omnibus from within a 55km pick-up radius of the Melbourne GPO.

Note: The vehicle to be licensed would hold a 5 star rating for charter purposes.

L. F. & J. P. Fallon, Alexandra. Application for variation of the conditions of licence numbers TS 2275, TS 2276, TS 2277, TS 2278, TS 2279, TS 2280, TS 2281, TS 2282, TS 2283, TS 2284 and TS 2285 which authorise various school services under contract to the Parish Priest of Kilmore along specified routes to include the ability to carry school children attending Broadford Secondary College, Broadford along the following existing routes:

- (i) Campbellfield, Craigieburn, Mt Ridley, Donnybrook, Wallan, Kilmore, Broadford, Willowmavin, Town Run, Kilmore.
- (ii) Seymour, Broadford, Kilmore, Town Run.

Note:

- (i) Service currently authorised by permit.
- (ii) School charter rights are also sought in this application.

D. M. Harris & L. Tonkin, Coolaroo. Application to license one commercial passenger vehicle in respect of a 1991-1992 Nissan bus with seating capacity for 6 passengers to operate a service for the carriage of passengers to and from Melbourne Airport, Tullamarine.

Note: Passengers to be picked up/set down within a 5 km radius of the Melbourne Airport, Tullamarine.

F. C. & J. L. Holmes, Montrose. Application for variation of the conditions of licence numbers SV 375 and SV 508 which authorise the licensed vehicles to operate as special purpose vehicles in respect of a 1936 Wolseley sedan and a 1939 Wolseley sedan with seating capacity for 4 passengers to change the vehicles to two 1934-1937 Buick sedans with seating capacity for 4 passengers.

International Corporate Golf Tours Pty. Ltd., Melbourne. Application to license one commercial passenger vehicle in respect of a 1985 Mercedes Benz sedan with seating capacity for 4 passengers to operate a service for the carriage of passengers on golf tours to various golf courses throughout the State of Victoria.

Note: Passengers to be picked up/set down within a 5 km radius of the Melbourne GPO.

Fares: By agreement with the hirer.

Timetable: As and when required.

McDermott Autobody Repairs Pty. Ltd., Shepparton. Application for variation of the conditions of tow truck licence 796 which authorises the licensed vehicle to be managed, controlled and operated from a depot situated at 145 Main Street, Romsey to change the depot address to the corner of Lancefield and Gisborne Roads, Monegeetta.

Misuraca Vintage Fiat Wedding Cars Pty. Ltd., Coburg. Application for variation of the conditions of licence numbers SV 683, SV 684 and SV 685 which authorise the licensed vehicles to operate as special purpose vehicles for the carriage of passengers for wedding parties to include the ability to conduct tours of the City of Melbourne within a 10 km radius of the Melbourne GPO.

Note:

- (i) Passengers will be picked up/set down within a 10 km radius of the Melbourne GPO; and
- (ii) Tours to be conducted in December and January of each year, every Saturday and Sunday throughout the year and on all public holidays.

M. Tron, Moorabbin. Application for variation of conditions of licence MH 4439 which authorises the licensed vehicle to operate as a metropolitan hire car throughout the State of Victoria in respect of a 1978-1984 air-conditioned stretched Cadillac sedan with seating capacity for 10 passengers to change the seating capacity to 12 passengers.

M. Tron, Moorabbin. Application for variation of conditions of licence MH 4440 which authorises the licensed vehicle to operate as a metropolitan hire car throughout the State of Victoria in respect of a 1984 or later model air-conditioned Cadillac sedan with seating capacity for 5 passengers to change the seating capacity to 12 passengers.

M. Tron, Moorabbin. Application for variation of conditions of licence MH 4482 which authorises the licensed vehicle to operate as a metropolitan hire car throughout the State of Victoria in respect of a 1979 or later model air-conditioned stretched Mercedes Benz sedan with seating capacity for 9 passengers to change the seating capacity to 10 passengers.

Dated 1 April 1992

RAY DONNELLEY
20700 Section Leader, Vehicle Licensing

Transport Act 1983
ROADS CORPORATION
Commercial Passenger Vehicle Application
Amendment to Previous Notice

This notice corrects a previous notice which appeared in the *Victoria Government Gazette* No. 12 dated 25 March 1992. Closing date for the objections and the consideration date specified in that notice shall remain the same.

Nationwide Towing Pty. Ltd., Blackburn. Application to license one class 1 tow truck to operate from a depot situated at 40 Alfred Street, Blackburn for the purpose of lifting and carrying or towing damaged or disabled motor cars within a 30 km radius of the applicant's depot excluding the ability to attend the scene of a motor car accident.

Note: The proposed tow truck will have a very low roof height, possibly dual wheels in tandem, fitted with hydraulic wheel lift and dolly wheels—the vehicle will be approximately 5–6 feet high.

Dated 1 April 1992

RAY DONNELLEY
20700 Section Leader—Vehicle Licensing

Transport Act 1983
ROADS CORPORATION
Commercial Passenger Vehicle Application
Amendment to Previous Notice

This notice corrects a previous notice which appeared in the *Victoria Government Gazette* No. 11 dated 18 March 1992. Closing date for the objections and the consideration date specified in that notice shall remain the same.

P. J. and R. E. Fitzpatrick, Mildura. Application for variation of the conditions of licence TS 194 which authorises the licensed vehicle to operate a school service between Colignan and Mildura High School under

contract to the Public Transport Corporation and charter conditions from within a 20 km pick-up radius of Mildura Post Office to include the ability to operate for the carriage of school children attending the Seventh-Day Adventist Primary/High School, Irymple to the exclusion of all other passengers excepting duly authorised teachers along the following route:

Between Kauri Avenue, Red Cliffs, Calder Highway, Werrimull Road, Coomong Avenue, West Cliffs Road, Diatnurk Avenue, Moonah Street, Boomerang Road, Dow Street, Karadoc Avenue, 16th Street, Cowra Avenue and the school.

Timetable: As and when required.

Note:

- (i) service to operate under contract to Seventh-Day Adventist Primary/High School; and
- (ii) service currently authorised by permit.

Dated 1 April 1992

RAY DONNELLEY
20700 Section Leader—Vehicle Licensing

Planning and Environment Act 1987
MELBOURNE PLANNING SCHEME
Notice of Approval of Amendment
Amendment L71

The Minister for Planning and Housing has approved Amendment L71 to the Local Section of the Melbourne Planning Scheme.

The amendment comes into operation on the date this notice is published in the *Government Gazette*.

The amendment affects 4.3 ha of land, comprising part of the Jolimont railyards and having frontages to Wellington Parade South and Jolimont Road, East Melbourne, and includes an area of land on the northern side of Wellington Parade South.

The amendment creates a new precinct, 'Eastside', and its purpose is to facilitate the development and use of the land for a low to medium rise predominantly residential development.

A copy of the amendment can be inspected, free of charge, during office hours, at the Department of Planning and Housing, Ground Floor, 477 Collins Street, Melbourne and at the offices of the City of Melbourne, Technical Services Department, 200 Little Collins Street, Melbourne.

GEOFF CODE
Manager
20600 Planning Co-ordination Branch

748 G 13 1 April 1992

Planning and Environment Act 1987
FRANKSTON PLANNING SCHEME
Notice of Amendment
Amendment L36

The Minister for Planning and Housing has prepared Amendment L36 to the Local Section of the Frankston Planning Scheme.

The amendment rezones land at 37-59 Rosedale Grove, Frankston, from Public Purposes Reservation (Primary School) to Frankston Residential 3 Zone. The amendment also contains specific site controls which provide for greater densities to be explored on the land.

A copy of the amendment can be inspected, free of charge, during office hours, at the offices of the Department of Planning and Housing, Ground Floor, 477 Collins Street, Melbourne; the Department's regional office, 1st Floor, Cranbourne Court, 33-39 High Street, Cranbourne, and the City of Frankston, 8 Davey Street, Frankston.

Submissions about the amendment must be sent to the Minister for Planning and Housing, Attention—Planning Co-ordination Branch, PO Box 2240T, Melbourne 3001, by 4 May 1992.

GEOFF CODE
Manager
20600 Planning Co-ordination Branch

Planning and Environment Act 1987
NUNAWADING PLANNING SCHEME
Notice of Approval of Amendment
Amendment L39

The Minister for Planning and Housing has approved Amendment L39 to the Local Section of the Nunawading Planning Scheme.

The amendment comes into operation on the date this notice is published in the *Government Gazette*.

The amendment rezones three school sites (the Blackburn South Primary School, Branksome Grove, Blackburn South; the Warranong Primary School in Richmond Street, Blackburn South; and the Middlefield Primary School in Koonung Road, Blackburn North) from Existing Public Purpose Reservation to Residential C Zone.

A copy of the amendment can be inspected, free of charge, during office hours, at the Department of Planning and Housing, Ground Floor, 477 Collins Street, Melbourne, and at the offices of the City of Nunawading, 379 Whitehorse Road, Nunawading.

GEOFF CODE
Manager
20600 Planning Co-ordination Branch

Victoria Government Gazette

Planning and Environment Act 1987
BALLARAT (SHIRE) PLANNING SCHEME
Notice of Approval of Amendment
Amendment L25

The Minister for Planning and Housing has approved Amendment L25 to the Ballarat (Shire) Planning Scheme.

The amendment comes into operation on the date this notice is published in the *Government Gazette*.

The amendment modifies the Planning Scheme by allowing the Responsible Authority to consider granting a planning permit for a dwelling on each of five lots fronting the southern side of Blind Creek Road, Cardigan between Dowling Road and Draffins Road and north of the Melbourne-Adelaide railway line.

A copy of the amendment can be inspected, free of charge, during office hours, at the offices of the Shire of Ballarat, Learmonth Street, Wendouree; at the Department of Planning and Housing, 477 Collins Street, Melbourne and at the Department of Planning and Housing, Regional Office, State Government Offices, Ballarat.

GEOFF CODE
Manager
20600 Planning Co-ordination Branch

Planning and Environment Act 1987
BRUNSWICK PLANNING SCHEME
Notice of Approval of Amendment
Amendment L16

The Minister for Planning and Housing has approved Amendment L16 to the Local Section of the Brunswick Planning Scheme.

The amendment comes into operation on the date this notice is published in the *Government Gazette*.

The amendment corrects an error by including the Merri Creek Interim Control Area, south of Albert Street, in the Brunswick Planning Scheme. The Area was omitted in error when the computer generated maps were introduced into the Scheme.

A copy of the amendment can be inspected, free of charge, during office hours, at the Department of Planning and Housing, Ground Floor, 477 Collins Street, Melbourne and at the offices of the City of Brunswick, 233 Sydney Road, Brunswick.

GEOFF CODE
Manager
20600 Planning Co-ordination Branch

Victoria Government Gazette

Planning and Environment Act 1987
HAWTHORN PLANNING SCHEME
Notice of Approval of Amendment
Amendment L11

The Minister for Planning and Housing has approved Amendment L11 to the Hawthorn Planning Scheme.

The amendment comes into operation on the date this notice is published in the *Government Gazette*.

The amendment closes Morrison Street, Hawthorn from the eastern boundary of No. 7 to its current western end and includes the whole of this section of Morrison Street in a Special Use Zone No. 1.

A copy of the amendment can be inspected, free of charge, during office hours, at the offices of the City of Hawthorn Town Hall, 360 Burwood Road, Hawthorn and at the Department of Planning and Housing, 477 Collins Street, Melbourne.

GEOFF CODE
Manager

20600 Planning Co-ordination Branch

G 13 1 April 1992 749

Planning and Environment Act 1987
NARRACAN PLANNING SCHEME
Notice of Approval of Amendment
Amendment L26

The Minister for Planning and Housing has approved Amendment L26 to the Local Section of the Narracan Planning Scheme.

The amendment comes into operation on the date this notice is published in the *Government Gazette*.

The amendment rezones an area of land adjacent to the Princes Highway in Yarragon from Proposed Public Open Space to Proposed Road Widening Reservation.

A copy of the amendment can be inspected, free of charge, during office hours, at the Department of Planning and Housing, Ground Floor, 477 Collins Street, Melbourne, and at the offices of the Shire of Narracan, Princes Highway, Trafalgar.

GEOFF CODE
Manager

20600 Planning Co-ordination Branch

Planning and Environment Act 1987
DEAKIN PLANNING SCHEME
Notice of Approval of Amendment
Amendment L16

The Minister for Planning and Housing has approved Amendment L16 to the Deakin Planning Scheme.

The amendment comes into operation on the date this notice is published in the *Government Gazette*.

The amendment rezones about 0.2 ha of land on the southern most corner of Cavell and Miller Streets, Tongala from Public Purpose Reservation 17—Hospital to Residential. The amendment also introduces ordinance changes to the Residential zone to make an educational establishment and a place of worship consent uses in that zone.

A copy of the amendment can be inspected, free of charge, during office hours, at the offices of the Shire of Deakin, Mangan Street, Tongala, and at the Department of Planning and Housing, 477 Collins Street, Melbourne.

GEOFF CODE
Manager

20600 Planning Co-ordination Branch

Planning and Environment Act 1987
WODONGA DEVELOPMENT AREAS
PLANNING SCHEME
Notice of Approval of Amendment
Amendment L7

The Minister for Planning and Housing has approved Amendment L7 to the Wodonga Development Areas Planning Scheme.

The amendment comes into operation on the date this notice is published in the *Government Gazette*.

The amendment rezones approximately 100 hectares of land generally bounded by Coyles, Ingrams and Felltimber Creek Roads and Felltimber Creek in West Wodonga from Rural A to Comprehensive Urban Zone. The new zone will allow development of the land for high quality residential and rural residential development.

A copy of the amendment can be inspected, free of charge, during office hours, at the offices of the Rural City of Wodonga, Hovell Street, Wodonga, the Albury Wodonga Development Corporation, Ellis Street, Thurgoona (NSW) and at the Department of Planning and Housing, 477 Collins Street, Melbourne.

GEOFF CODE
Manager

20600 Planning Co-ordination Branch

750 G 13 1 April 1992

Planning and Environment Act 1987
**GEELONG REGIONAL PLANNING
SCHEME**

Notice of Amendment
Amendment No. R99

The Geelong Regional Commission has prepared Amendment No. R99 to the Geelong Regional Planning Scheme.

The amendment proposes to change the Regional Section of the Planning Scheme by inserting three additional requirements for the use of Motor Vehicle and Boat Sales and Hire. These affect the landscaping and fencing of sites. It also states that a noise attenuation barrier may be required where the site abuts a residential zone.

The amendment can be inspected at Geelong Regional Commission, State Government Offices, corner Lt. Malop and Fenwick Streets, Geelong 3220; City of Geelong, Municipal Offices, Gheringhap Street, Geelong, Victoria 3220; City of Newtown, Municipal Offices, Pakington Street, Newtown, Victoria 3220; Shire of Barrabool, Municipal Offices, Grossmans Road, Torquay, Victoria 3228; Shire of Bannockburn, Municipal Offices, 12 Pope Street, Bannockburn, Victoria 3331; Ministry for Planning and Housing, The Olderfleet Buildings, 477 Collins Street, Melbourne 3000; City of Geelong West, Municipal Offices, 12 Albert Street, Geelong West, Victoria 3218; Bellarine Rural City, Municipal Offices, Collins Street, Drysdale, Victoria 3222; City of South Barwon, Municipal Offices, 2 Colac Road, Belmont, Victoria 3216; Shire of Corio, Osborne House, Swinburne Street, North Geelong, Victoria 3215; Borough of Queenscliffe, Municipal Offices, 50 Learmonth Street, Queenscliff, Victoria 3225.

Submissions about the amendment must be sent to the Secretary, Geelong Regional Commission, P. O. Box 770, Geelong 3220 by 1 May 1992.

G. R. COWLING
Secretary

20340 Geelong Regional Commission

Planning and Environment Act 1987
MORWELL PLANNING SCHEME
Notice of Approval of Amendment
Amendment L32

The Minister for Planning and Housing has approved Amendment L32 to the Local Section of the Morwell Planning Scheme.

Victoria Government Gazette

The amendment comes into operation on the date this notice is published in the *Government Gazette*.

The amendment allows land to the east of the Churchill Hotel in Monash Way, Churchill, to be used for a temporary commercial premises.

A copy of the amendment can be inspected, free of charge, during office hours, at the Department of Planning and Housing, Ground Floor, 477 Collins Street, Melbourne and at the offices of the City of Morwell, corner Princes Highway and Monash Way, Morwell.

GEOFF CODE
Manager

20600 Planning Co-ordination Branch

Planning and Environment Act 1987
**DONCASTER AND TEMPLESTOWE
PLANNING SCHEME**

Notice of Approval of Amendment
Amendment L36

The Minister for Planning and Housing has approved Amendment L36 to the Doncaster and Templestowe Planning Scheme.

The amendment comes into operation on the date this notice is published in the *Government Gazette*.

The amendment rezones from Residential D zone to Residential D1 zone—

an area which is generally north of Park Road, east of Mullum Mullum Creek, south of Rainbow Valley Road and west of a Melbourne Water pipetrack, Park Orchards; and

an area which is generally north of Reynolds Road, east of both Mullum Mullum Creek and parkland adjoining the east bank of the Creek, south of Heidelberg-Warrandyte Road, and west of Tindals Road and Wildflower Court and Wildflower Reserve in part, Warrandyte.

A copy of the amendment can be inspected, free of charge, during office hours, at the offices of the City of Doncaster and Templestowe, 699 Doncaster Road, Doncaster, and at the Department of Planning and Housing, 477 Collins Street, Melbourne.

GEOFF CODE
Manager

20600 Planning Co-ordination Branch

Victoria Government Gazette

G 13 1 April 1992 751

Planning and Environment Act 1987
WAVERLEY PLANNING SCHEME
Notice of Approval of Amendment
Amendment L23

The Minister for Planning and Housing has approved Amendment L23 to the Waverley Planning Scheme.

The amendment comes into operation on the date this notice is published in the *Government Gazette*.

The amendment rezones land at 676 to 710 High Street Road, Glen Waverley from part Residential C zone and part Local Business zone to Restricted Business zone. The rezoning will provide Council with more effective control over any future development of the existing neighbourhood centre.

A copy of the amendment can be inspected, free of charge, during office hours, at the offices of the City of Waverley, Municipal Offices, 293 Springvale Road, Glen Waverley, and at the Department of Planning and Housing, 477 Collins Street, Melbourne.

GEOFF CODE
Manager
20600 Planning Co-ordination Branch

Planning and Environment Act 1987
BERWICK PLANNING SCHEME
Notice of Approval of Amendment
Amendment L28

The Minister for Planning and Housing has approved Amendment L28 to the Berwick Planning Scheme.

The amendment comes into operation on the date this notice is published in the *Government Gazette*.

The amendment rezones part CA 5 Section 23, Parish of Narre Warren, 151-153 A'Beckett Road, Narre Warren North from Special Extractive—Berwick to Landscape Interest A Zone.

A copy of the amendment can be inspected, free of charge, during office hours, at the offices of the City of Berwick, Princes Highway, Narre Warren and at the Department of Planning and Housing, 477 Collins Street, Melbourne.

GEOFF CODE
Manager
20600 Planning Co-ordination Branch

Planning and Environment Act 1987
YACKANDANDAH PLANNING SCHEME
Notice of Approval of Amendment
Amendment L8

The Minister for Planning and Housing has approved Amendment L8 to the Yackandandah Planning Scheme.

The amendment comes into operation on the date this notice is published in the *Government Gazette*.

The amendment transfers planning powers for a specific area of land in Baranduda from the Albury-Wodonga Development Corporation to the Yackandandah Shire Council.

A copy of the amendment can be inspected, free of charge, during office hours at the offices of the Shire of Yackandandah, High Street, Yackandandah, and at the Department of Planning and Housing, 477 Collins Street, Melbourne.

GEOFF CODE
Manager
20600 Planning Co-ordination Branch

Planning and Environment Act 1987
WARRACKNABEAL PLANNING SCHEME
Notice of Approval of Amendment
Amendment L5

The Minister for Planning and Housing has approved Amendment L5 to the Warracknabeal Planning Scheme.

The amendment comes into operation on the date this notice is published in the *Government Gazette*.

The amendment rezones land situated on the south-east corner of Craig and Clarendon Avenues, Warracknabeal known as 122 Craig Avenue and comprising Lots 19, 20, 21 and part Lot 52 on L.P. No. 50273 from Special Uses—1—(Warracknabeal Ladies Bowling Club) to Residential.

A copy of the amendment can be inspected, free of charge, during office hours, at the offices of the Shire of Warracknabeal, Shire Hall, Warracknabeal; at the Department of Planning and Housing, 477 Collins Street, Melbourne and at the Department of Planning and Housing, Regional Office, State Government Offices, Ballarat.

GEOFF CODE
Manager
20600 Planning Co-ordination Branch

Planning and Environment Act 1987
PRESTON PLANNING SCHEME
Notice of Approval of Amendment
Amendment L30

The Minister for Planning and Housing has approved Amendment L30 to the Preston Planning Scheme.

The amendment comes into operation on the date this notice is published in the *Government Gazette*.

752 G 13 1 April 1992

The amendment rezones land at 50-54 Showers Street, Preston from Part Proposed Public Open Space and Part Residential C to a Reserved Light Industrial Zone.

A copy of the amendment can be inspected, free of charge, during office hours, at the offices of the City of Preston, 350 High Street, Preston and at the Department of Planning and Housing, 477 Collins Street, Melbourne.

GEOFF CODE
Manager

20600 Planning Co-ordination Branch

Fisheries Act 1968

NOTICE FIXING TOTAL ALLOWABLE
CATCH FOR DECLARED ABALONE
ZONES

Under section 13c (3) of the *Fisheries Act 1968*, and having regard to the recommendation of the Fisheries Management Committee, I hereby fix the total allowable catch for the abalone fishery for the twelve months from 1 April 1992 as follows—

Eastern Zone	460 tonnes
Central Zone	700 tonnes
Western Zone	280 tonnes

BARRY PULLEN
Minister for Conservation and
Environment

20090

Police Regulation Act 1958, Section 122
SALE OF UNCLAIMED PROPERTY

An owner is required for an unregistered black, box trailer, measuring approximately 1.8 metres by 1.4 metres.

This trailer came into the possession of Police on 10 January 1990, and if not claimed, it will be sold at public auction at 10 a.m. on Monday, 27 April 1992, at the Altona North Police Station, Coopers Avenue (corner McArthurs Road), Altona.

K. GLARE
Chief Commissioner

20620

Fisheries Act 1968
FISHERIES NOTICE No. 3/1992

I, Barry Pullen, Minister for Conservation and Environment, after consultation with the Victorian Fishing Industry Federation, make the following Fisheries Notice:

Dated 26 March 1992

BARRY PULLEN
Minister for Conservation and Environment

Victoria Government Gazette
FISHERIES (SCALLOP FISHING) NOTICE
No. 4/1992

Title

1. This notice may be cited as the Fisheries (Scallop Fishing) Notice No. 3/1992.

Commencement

2. This notice comes into operation on 1 April 1992.

Revocation

3. Fisheries Notice No. 1/1992 is revoked.

Objective

4. The objective of this notice is to open the season for scallops in Victorian waters, other than Port Phillip Bay, on 6 April 1992 until 21 June 1992 and to fix and enforce bag limits and possession limits for scallops taken from Victoria and/or landed in Victoria.

Authorising Provision

5. This notice is made under section 80 of the *Fisheries Act 1968*.

6. "Act" means the *Fisheries Act 1968*.

"Authorised Officer" means an authorised officer appointed under Part 9 of the *Conservation, Forests and Lands Act 1987*.

"Crate" means a wire mesh container with external dimensions not exceeding 100 centimetres by 50 centimetres by 50 centimetres and constructed as specified in the diagrams in FORM 1 in the Schedule to this notice.

"Crate Tag" means a tag as specified in the diagram in FORM 2 in the Schedule to this notice.

"Bag" means a mesh bag of a rectangular shape measuring 900 millimetres high by 580 millimetres wide and having a volume of 0.08 cubic metres.

"Bag Tag" means a tag as specified in the diagram in FORM 3 in the Schedule to this notice.

Open Season

7. Subject to section 15 (1) (h) of the Act the holder of a scallop licence may dredge for or take scallops for sale from Victorian waters, other than Port Phillip Bay, during the period commencing 6 April 1992 and ending 21 June 1992.

Catch Limits

8. A master fisherman operating a registered fishing boat for which a scallop licence has been issued must not take from that boat from Victorian waters or have on board that boat on Victorian waters more than ten crates of scallops during a seven day period commencing on each Monday of the open season.

Tagging of Crates

9. Every holder of a scallop licence permitting the dredging or taking of scallops from any Victorian waters other than Port Phillip Bay may on production of his or her scallop licence make application to an authorised officer for an allocation of the number and colour of crate tags prescribed in the Table to this clause for the period prescribed in the Table to this clause.

TABLE

Period	Number of Tags	Colour of Tags
6/4/92 to 12/4/92	10	Blue
13/4/92 to 19/4/92	10	Red
20/4/92 to 26/4/92	10	Black
27/4/92 to 3/5/92	10	Royal Blue
4/5/92 to 10/5/92	10	Orange
11/5/92 to 17/5/92	10	White
18/5/92 to 24/5/92	10	Green
25/5/92 to 31/5/92	10	Yellow
1/6/92 to 7/6/92	10	Blue
8/6/92 to 14/6/92	10	Red
15/6/92 to 21/6/92	10	Black

10. (1) Crate tags are only valid for the period set out against the crate tag colour in the Table to Clause 9 of this notice.

(2) Crate tags will be serially numbered and may only be used to secure crates on the licensed scallop boat for which the crate tags were allocated by the authorised officer.

11. (1) A person in charge of a boat must ensure that—

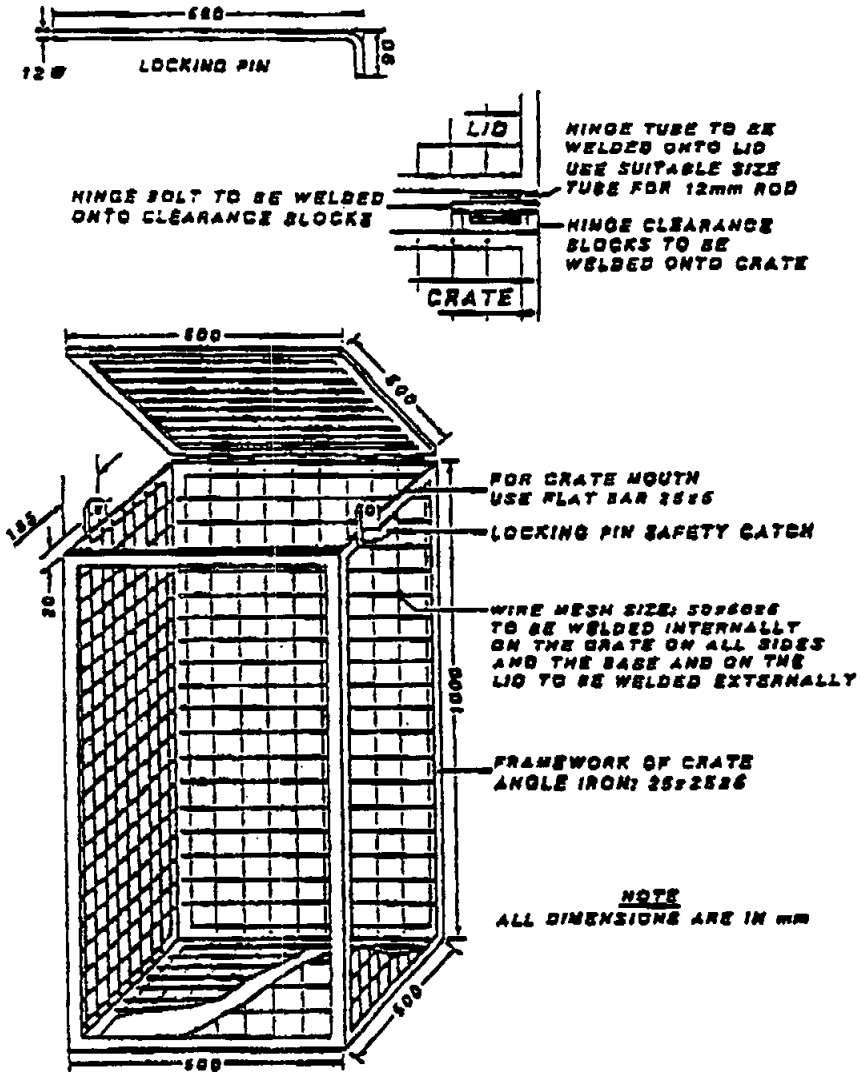
- (a) in respect of scallops taken from Victorian waters that those scallops are not contained on board or landed in any container other than a crate;
- (b) in respect of scallops taken from Commonwealth waters and landed in Victoria that those scallops are not contained on board a boat on Victorian waters or landed in any container other than a bag;
- (c) while a registered fishing boat for which a scallop licence has been issued is on the waters of the Gippsland Lakes, Corner Inlet, Western Port Bay or Port Phillip Bay, every crate of scallops, except one full or partly filled crate, on board the boat must be secured in the manner specified in paragraph (d);
- (d) when a crate containing scallops is landed the crate lid is so closed and secured with a crate tag so that the crate lid cannot be opened without cutting or breaking the crate tag;
- (e) when a crate containing scallops is landed the crate lid is so closed and secured with a crate tag until the scallops are to be removed from the crate at a fish processing premises specified in a processor's licence;
- (f) when a bag containing scallops taken from Commonwealth waters is landed the bag must be stitched along its upper edges with both sides meeting and secured with a bag tag until the scallops are to be removed from the bag at a fish processing premises specified in a processor's licence;
- (g) crate tags are not transferred to any other person; and
- (h) crate tags are not re-used;
- (i) in respect of scallops taken from any waters the entire catch of scallops must be contained on board and landed in only one of the types of containers specified in this Notice.

12. A person must not use a dredge for taking scallops from Victorian waters during the period 26 March 1992 and ending on 5 April 1992.


Penalty

13. Any person who contravenes this Notice is liable to a penalty of 20 penalty units.

SCHEDULE
Form 1
CONSTRUCTION OF CRATE

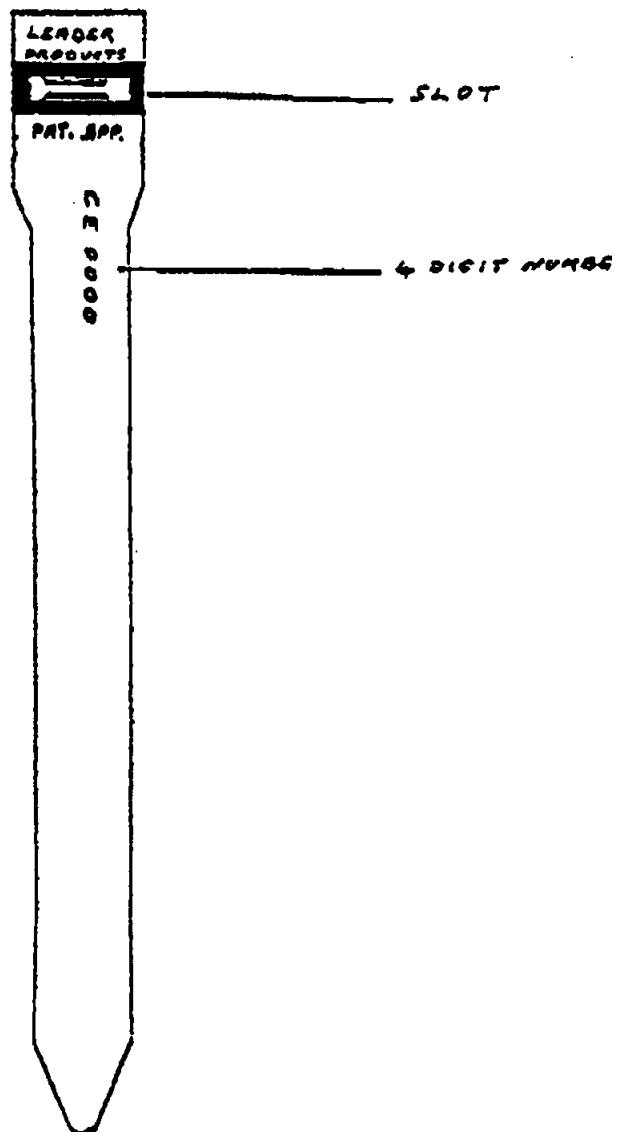


FORM 3
CONSTRUCTION OF BAG TAG

 SCALLOPS	"Vessel Name" 000001
----- Cut along dotted line to retrieve return slip prior to processing scallops -----	
"Vessel Name" 000001	PLEASE RETURN THIS TAG TO Statistics Section Sea Fisheries Division Department of Primary Industry GPO Box 618F, HOBART 7001
Valid from	Date Landed
Area Fished	P CRESSOR
Port Landed	

IMPORTANT: All bags must be banded with valid tags. Tag expires at 12 midnight at the end of each fortnight. Vessels must be in Port at the wharf prior to tag expiry. Fishermen are advised to the expiry of the expiry dates before using tags.

Form 2
CONSTRUCTION OF CRATE TAG



Victoria Government Gazette

G 13 1 April 1992 757

Ministry of Finance
SALE OF CROWN PROPERTY BY PUBLIC
AUCTION

Reference No. GL10776

On Saturday, 2 May 1992 at 11.30 a.m. on site.

Address: 13 Manifold Street, Nathalia.

Crown Description: Crown Allotment 1A, Section 5, Township of Nathalia.

Area: 689 m².

Terms of Sale: 10% deposit, balance 22 June 1992.

Officer Co-ordinating Sale: M. Christofas, Property Consultant, Asset Management Division, Ministry of Finance, 4th Floor, 35 Spring Street, Melbourne 3000.

Selling Agent: D. J. O'Shea & Co. Pty Ltd, 193A Corio Street, Shepparton 3630. Telephone (058) 21 8388.

20360 JOHN HARROWFIELD
Minister for Finance

Crown Description: CA 17A, Section 45, Parish of Melbourne North.

Area: 4529 m²

Terms of Sale: Deposit 10%, of which 1% preliminary deposit is to be received with the tender submission. Money is refundable if tender is unsuccessful. Balance of purchase money payable within 40 days.

Officer Co-ordinating Sale: Brian Cochrane, Property Consultant, Asset Management Division, Ministry of Finance, 4th Floor, 35 Spring Street, Melbourne.

Selling Agent: Colliers Jardine, 22nd Floor, 459 Collins Street, Melbourne.

20360 JOHN HARROWFIELD
Minister for Finance

Ministry of Finance
SALE OF CROWN LAND BY PUBLIC
AUCTION

Reference No. GL10983

On Thursday, 30 April 1992 at 2.00 p.m. on site.

Address of Property: 50-56 Ryrie Street, Geelong.

Crown Description: CA 4A, Section 45, Parish of Corio.

Area: 2128 m².

Terms of Sale: Deposit 10%, balance 60 days.

Officer Co-ordinating Sale: Maurice Calleri, Property Consultant, Asset Management Division, Ministry of Finance.

Selling Agent: Walter L. Carr and Sons Pty Ltd, 37 Malop Street, Geelong 3220.

20360 JOHN HARROWFIELD
Minister for Finance

Ministry of Finance
SALE OF CROWN LAND BY PUBLIC
AUCTION

Reference No. GL13333

On Friday, 24 April 1992 at 3 p.m. on site.

Location of Land: 189 Rosamund Road, Maribymong.

Crown Description: CA 10C, Section 20, Parish of Cut Paw Paw.

Area: 6901 m².

Terms of Sale: Deposit 10%, balance 60 days.

Officer Co-ordinating Sale: Brian Cochrane, Property Consultant, Asset Management Division, Ministry of Finance, 4th Floor, 35 Spring Street, Melbourne.

Selling Agent: Baillicu Knight Frank, 25th Floor, 360 Collins Street, Melbourne.

20360 JOHN HARROWFIELD
Minister for Finance

Ministry of Finance
SALE OF CROWN LAND BY PUBLIC
TENDER

Reference No. GL13399

Tenders to be received in the Asset Sales Tender Box, 4th Floor, 35 Spring Street, Melbourne by 12.00 p.m. Friday, 8 May 1992.

Location of Land: 376 Russell Street, Melbourne.

Ministry of Finance
SALE OF CROWN LAND BY PUBLIC
AUCTION

Reference No. GL11269

On Friday, 8 May 1992 at 12 noon on site.

Address: Mostyn and Forest Street, Castlemaine.

Crown Description: Allotment 5, Section 20, Township of Castlemaine.

Area: 1-016 ha.

Terms of Sale: Deposit 10%, balance 45 days.

758 G 13 1 April 1992.

Officer Co-ordinating Sale: Ms S. Braybrook, Asset Management Division, Ministry of Finance, 35 Spring Street, Melbourne.

Selling Agent: Jack Stuart Pty. Ltd., 28 Lytleton Street, Castlemaine.

JOHN HARROWFIELD
Minister for Finance
20360

Ministry of Finance
SALE OF CROWN LAND BY PUBLIC AUCTION

Reference No. GL16130

On Saturday, 2 May 1992 at 12 noon on site.

Address of Property: 73 Hazeldene Street, Mildura.

Crown Description: Crown Allotment 21, Section 30, Block F, Parish of Mildura.

Area: 613 m².

Terms of Sale: Deposit 10%, balance 24 June 1992.

Officer Co-ordinating Sale: Michael Thompson, Property Consultant, Asset Management Division, Ministry of Finance, Level 4, 35 Spring Street, Melbourne.

Selling Agent: Collie & Tierney, 67 Lime Avenue, Mildura 3500, Telephone No. (050) 21 2200.

JOHN HARROWFIELD
Minister for Finance
20360

Ministry of Finance
SALE OF CROWN PROPERTY BY PUBLIC AUCTION

Reference No. GL 13605

On 2 May, 1992 at 1.30 p.m. on site.

Address: 6 Clive Street, Shepparton.

Crown Description: Crown Allotment 15D, No Section, Parish of Shepparton.

Area: 744 m².

Terms of Sale: 10% deposit, balance due 23 June 1992.

Officer Co-ordinating Sale: Janice Rogan, Property Consultant, Asset Management Division, Ministry of Finance, 4/35 Spring Street, Melbourne 3000.

Selling Agent: Adrian Nicols, First National Pty Ltd, 66 High Street, Shepparton 3630.

JOHN HARROWFIELD
Minister for Finance
20360

Victoria Government Gazette

Building Control Act 1981

BUILDING CONTROL ACCREDITATION AUTHORITY

Pursuant to Part V of the *Building Control Act* 1981 a Certificate of Accreditation (Number V92/02) has been issued to Fibre Fluf Home Insulation Pty Ltd of 9 Dissik Street, Cheltenham 3192 by the Building Control Accreditation Authority for "Foil Board".

The Building Control Accreditation Authority appointed under Part V of the *Building Control Act* 1981 has examined the application and determined that "Foil Board" complies with the requirements of Clause Vic. F6.2 (2) of the Building Code of Australia 1990 as adopted by the Victoria Building Regulations 1983.

Conditions for use and identification are provided in the two (2) data sheets attached to the Certificate.

STUART McLENNAN
Registrar
Building Control
Accreditation Authority

20600

Building Control Act 1981

BUILDING CONTROL ACCREDITATION AUTHORITY

Pursuant to Part V of the *Building Control Act* 1981 a Certificate of Accreditation (Number V92/01) has been issued to Wren Industries Pty Ltd of 93 Argus Street, Cheltenham 3192 by the Building Control Accreditation Authority for "Foil Batts" Insulation.

The Building Control Accreditation Authority appointed under Part V of the *Building Control Act* 1981 has examined the application and determined that "Foil Batts" complies with the requirements of Clause Vic. F6.2 (b) of the Building Code of Australia 1990 as adopted by the Victoria Building Regulations 1983.

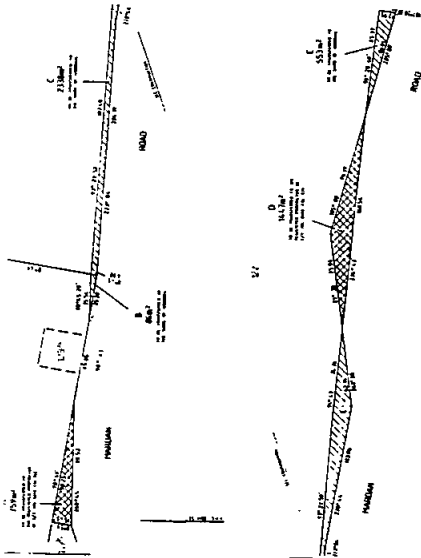
Conditions for use and identification are provided in the two (2) data sheets attached to the Certificate.

STUART McLENNAN
Registrar
Building Control
Accreditation Authority

20600

SHIRE OF WOORAYL

That pursuant to the provisions of section 522 and 526 of the Local Government Act 1958 the Council of the Shire of Woorayl hereby directs that the land in the Parish of Mardan indicated by hatching on the diagram hereunder (or annexed hereto), which has been purchased taken or acquired by it, shall be a public highway on and from the date of publication of this Order in the Government Gazette and declares that such land shall be a public highway in lieu of the land indicated by cross hatching on the said diagram.



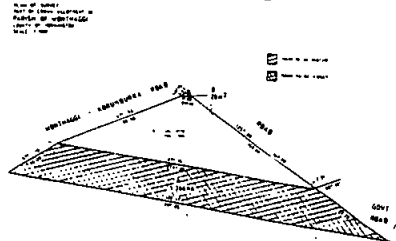
The Common Seal of the President, Councillors and Ratepayers of the Shire of Woorayl was hereto affixed 14 February 1992

K. CAITHNESS, Councillor
D. SCOTT, Councillor
R. STANLEY, Shire Secretary
Confirmed by the Governor in Council, 31 March 1992—DAMIEN O'SHEA, Acting Clerk of the Executive Council. 20460

SHIRE OF BASS
Road Deviation Order

Pursuant to the provisions of sections 522 and 526 of the Local Government Act 1958, the Council of the Shire of Bass hereby directs that

the land in the Parish of Wonthaggi indicated by hatching on the diagram hereunder which has been purchased, taken or acquired by it, shall be a public highway on and from the date of publication of this Order in the Government Gazette and declares that such land shall be a public highway in lieu of the land indicated by cross hatching on the said diagram.

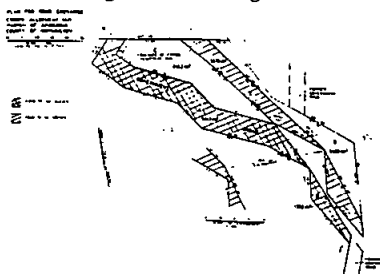


The Common Seal of the President, Councillors and Ratepayers of the Shire of Bass was hereunto affixed 3 February 1992 in the presence of—

B. P. WEBSTER, President
W. CHURCHILL, Councillor
G. J. HARLAND, Shire Secretary
Confirmed by the Governor in Council, 31 March 1992—DAMIEN O'SHEA, Acting Clerk of the Executive Council. 20460

SHIRE OF BASS
Road Deviation Order

Pursuant to the provisions of sections 522 and 526 of the Local Government Act 1958, the Council of the Shire of Bass hereby directs that the land in the Parish of Jumbunna indicated by hatching on the diagram hereunder which has been purchased, taken or acquired by it, shall be a public highway on and from the date of publication of this Order in the Government Gazette and declares that such land shall be a public highway in lieu of the land indicated by cross hatching on the said diagram.



760 G 13 1 April 1992

The Common Seal of the President, Councillors and Ratepayers of the Shire of Bass was hereunto affixed 3 February 1992 in the presence of—

B. P. WEBSTER, President

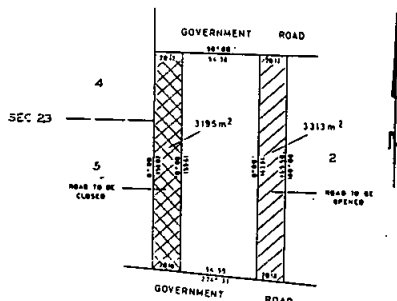
W. CHURCHILL, Councillor

G. J. HARLAND, Shire Secretary

Confirmed by the Governor in Council, 31 March 1992—DAMIEN O'SHEA, Acting Clerk of the Executive Council. 20460

SHIRE OF ALBERTON Road Deviation Order

Pursuant to the provisions of sections 522 and 526 of the *Local Government Act 1958*, the Council of the Shire of Alberton hereby directs that the land in the Parish of Woodside indicated by hatching on the plan hereunder which has been purchased, taken or acquired by it, shall be a public highway on and from the date of publication of this Order in the *Government Gazette* and declares that such land shall be a public highway in lieu of the land indicated by cross hatching on the said plan.



The Common Seal of the President, Councillors and Ratepayers of the Shire of Alberton was hereunto affixed 16 December 1991 in the presence of—

P. JENNINGS, President

D. R. WORBOYS, Councillor

G. STEPHENS, Secretary

Confirmed by the Governor in Council, 31 March 1992—DAMIEN O'SHEA, Acting Clerk of the Executive Council. 20460

Victoria Government Gazette NURSES ACT 1958

I, Maureen Lyster, Minister for Health give notice under the *Nurses Act 1958* and the *Nursing Council Regulations 1985* that an election will be held on 28 August 1992 for—

six registered general nurses

one registered midwife

one registered psychiatric nurse or mental retardation nurse

one registered mothercraft nurse and

two registered State enrolled nurses

for appointment as members of the Victorian Nursing Council.

Persons nominated for election must hold the appropriate current annual practising certificate.

The Returning Officer for the election is Mr R. J. Millar, State Electoral Officer, State Electoral Office, 6th Floor, 22 William Street, Melbourne.

Nominations, for which forms may be obtained from the Returning Officer, must be lodged with the Returning Officer at the State Electoral Office, 6th Floor, William Street, Melbourne, by 12 noon on Tuesday, 30 June.

MAUREEN LYSTER

20370

Minister for Health

CORRECTIONS (EMERGENCY MANAGEMENT DAYS) REGULATIONS 1992

The Minister for Corrections proposes to proceed with the above Regulations which will amend the *Corrections Regulations 1988*, having considered all public submissions received between 4 March 1992 and 25 March 1992.

The objective of the Regulations is to allow the effective management of prisons and prisoners during an industrial dispute or emergency existing within a prison, by providing incentives for good behaviour and to give recognition to outstanding community service by prisoners during certain disasters or to assist prisoners in extreme compassionate circumstances, i.e. death of family member or terminal illness.

It is expected that the proposed Regulations will be made on 14 April 1992 and take effect on 22 April 1992.

PETER HARMSWORTH

20560

Director-General

MELBOURNE WATER
Proclamation of Water Mains

Notice to the Owners of tenements in the streets and the private street, lanes, courts and alleys opening thereto. The main pipe in the said streets being laid down, the owner of each tenement to which such notice applies shall forthwith cause a proper pipe and stop-cock to be laid so as to convey a supply of water within such tenement.

SCHEDULE OF STREETS
Werribee

Grevillea Crescent, from Lot 1045 northerly then westerly to 1066.

Acer Terrace, the entire length.

Hotham Crescent, from Lot 1406 easterly to Lot 1410.

Gildan Court, from Lot 1411 southerly the entire length.

Elm Park Drive; from Old Geelong Road northerly 104 m to Lot 1; from north of Lot 1 westerly to Lot 22; from corner of Lot 1 northerly 340 m to Lot 12; from Lot 12 westerly to Lot 14; from Lot 4 westerly 69 m to Lot 25 Elm Park Drive.

McGrath Road, from Lot 420 to Lot 496.

Cambridge Crescent, from corner of McGrath Road easterly then southerly to Lot 446.

Derby Close, the entire length.

Carrington Close, from Lot 437 Cambridge Crescent northerly for 21 m to corner of Carrington Close.

Cleveland Drive; from Lot 86 easterly to Lot 76; from Lot 76 northerly to Lot 78; from Lot 76 southerly to Lot 71.

Coniston Place, the entire length.

J. WRIGHT
Regional Manager
Maribymong Region
20492

Water Act 1989

ROCHESTER WATER BOARD

I, David Downie, Acting Director-General, Department of Water Resources, as delegate of the Minister for Water Resources, make the following Order:

Extension of the Rochester Waterworks and Urban Districts Order 1992

1. This Order is called the Extension of the Rochester Waterworks and Urban Districts Order 1992.

2. This Order is made under section 96 (11) (b) of the *Water Act* 1989 and all other available powers.

3. This Order takes effect from the date on which it is published in the *Government Gazette*.

4. The proposal for the extension of the Rochester Waterworks and Urban Districts submitted by the Rochester Water Board on 7 February 1992 is approved.

5. The Rochester Waterworks and Urban districts of the Rochester Water Board are extended to include the area bordered in red on the accompanying plan (A) a copy of which may be inspected at the offices of the Rochester Water Board situated at Campaspe Street, Rochester.
Dated 23 March 1992

DAVID DOWNIE
Acting Director-General
Department of Water Resources
as delegate of the Minister for
Water Resources
21210

HEALTH DEPARTMENT VICTORIA
Proposed Hospitals and Charities (Fees)
(Dental Services) Regulations 1992

As required by the *Subordinate Legislation Act* 1962, notice is given of the intention to make the above regulations under the *Health Services Act* 1988.

The reason for, and objective of, the proposed regulations is to ensure that an appropriate level of cost recovery is achieved in fees charged for public hospital outpatient dental services, taking into account the Victorian Government's Social Justice Strategy.

A regulatory impact statement has been prepared and concludes that the Hospitals and Charities (Fees) Regulations 1986 need to be altered to achieve an optimal balance between the need to recover the cost of the service provided and to ensure that service accessibility, as required by the Social Justice Strategy, is not compromised.

Comments and submissions are invited from the public, and will be received up to 21 days from the date of publication of this notice.

Copies of the regulatory impact statement are available from, and submissions should be lodged with The Manager, Statutory Services, Health Department Victoria, 555 Collins Street, Melbourne, Vic. 3000. (Telephone: 616 7278).

T. J. DALY
Chief General Manager
20370

762 G 13 1 April 1992

Forests Act 1958, No. 6254

VARIATION OF PROHIBITED PERIOD

In pursuance of the powers conferred by section 3, sub-section (2) of the *Forests Act 1958, I*, Rod Incoll, delegated officer for Her Majesty's Minister for Conservation and Environment in the State of Victoria, hereby vary the Prohibited Period in respect to the fire protected areas (other than State Forest, National Park and Protected Public Land) within the municipalities nominated in the schedule hereunder:

SCHEDULE 1

The Prohibited Period shall end at 0100 hours on Monday, 6 April 1992 in the following municipalities:

Shire of Alexandra
Shire of Broadford
Shire of Kilmore
Shire of Seymour
Shire of Mansfield
Shire of Yea
Shire of Pyalong
Shire of Healesville
Shire of Pakenham
Shire of Upper Yarra

R. A. INCOLL
Chief Fire Officer

20090

Country Fire Authority Act 1958

VARIATION OF FIRE DANGER PERIOD

In pursuance of the powers conferred by section 4 of the *Country Fire Authority Act 1958, I*, Leonard Raymond Foster, Chairman of the Country Fire Authority, after consultation with the Director-General of Conservation and Environment, hereby vary the declaration of Fire Danger Periods previously published in the *Government Gazette* by declaring that such Fire Danger Periods shall end in respect of the undermentioned municipalities or parts of municipalities specified.

To terminate from 0100 hours on Saturday, 4 April 1992:

Town of Camperdown
Shire of Colac
Shire of Heytesbury
City of Colac
Shire of Hampden
Shire of Otway

Victoria Government Gazette

To terminate from 0100 hours on Monday, 6 April 1992:

Borough of Eaglehawk
City of Castlemaine
Shire of Huntly
Shire of Strathfieldsaye
Rural City of Wodonga
United Shire of Beechworth
Shire of Myrtleford
Shire of Upper Murray
Shire of Mansfield
Shire of Alexandra
Shire of Kilmore
Shire of Pyalong
City of Bendigo
Rural City of Marong
Shire of Maldon
Shire of Bet Bet
Shire of Bright
Shire of Chiltern
Shire of Tallangatta
Shire of Yackandandah
Shire of Kowrie
Shire of Broadford
Shire of McIvor
Shire of Seymour
Shire of Yea
Shire of Newham and Woodend
Shire of Romsey
Shire of Gisborne
City of Whittlesea (those portions not included in the Metropolitan Fire District)
Shire of Bulla (those portions not included in the Metropolitan Fire District)

To terminate from 0100 hours on Monday, 13 April 1992:

Shire of Metcalfe

L. R. FOSTER
Chairman

20130

Co-operation Act 1981

WEDGE ROAD CARRUM DOWNS TENNIS CLUB CO-OPERATIVE LTD.

Notice is hereby given in pursuance of section 192 (8) of the *Co-operation Act 1981* and section 459 (2) of the *Companies (Victoria) Code* that, at the expiration of three months from the date hereof, the name of the aforementioned society will, unless cause is shown to the contrary, be struck off the register and the society will be dissolved.

Dated at Melbourne 23 March 1992

JANE REYNOLDS
Acting Deputy Registrar
of Co-operative Societies

20430

Tobacco Leaf Industry Stabilization Act 1966

TOBACCO QUOTAS

In pursuance of the provisions of the *Tobacco Leaf Industry Stabilization Act 1966*, the Tobacco Leaf Marketing Board Victoria appointed under the said Act hereby makes it known that during the seasonal year ended 30 September 1992, the Growers Basic Quotas set out below have been issued for the first time, cancelled or altered in the manner shown:

No.	Name	Final Amount (kg.)	Allotment	Section	Parish	Change
006	O. Akkas	0				Cancelled
007	M. D., L. A., G. R., J. A. Allan	35 000	100, 100c, 99c	7A	Oxley	Amount
017	A. J., J. A. Armstrong	0				Cancelled
018	J. H., M. P. Armstrong	22 700	1, 1a, 5, 3	8	Porepunkah	Name/ Amount
058	L., I. Bisinella	40 400	1	P/S	Porepunkah	Amount
059	Blackbird Nominees	92 700	1b, 2a	17	Eurandelong	Amount
061	Bojanic Bros.	800	6	7	Eurandelong	Amount
062	S. G. Bonacci	20 900	3, 4	6a	Oxley	Name
065	S. G. Bonacci	23 100	3, 4	6a	Oxley	Name
088	Brandon Pines	43 500	3b, 6c, 6d	O	Myrtleford	Amount
089	L. G., J. Brandellero	41 000	71m, 71n	M	Whorouly	Amount
114	P. A. Caponecchia	75 000	37, 37c	P	Myrtleford	Amount
116	R. L. Capellari	11 000	100, 101, 102		Oxley	Amount
119	A. M. Cardamone	13 500	31b, 31c, 32b		Whorouly	Amount
134	J. Cavedon	17 200	3, 6, 7	1A	Myrhee	Name
236	A. Degrazia	18 000	9	A1	Myrtleford	Amount
291	J. R., K. A. Fleming	17 500	8H, 8H1, 8H3		Barwidgee	Amount
305	B. A. R. Furlan	0				Cancelled
325	A., S. Garoni	0				Cancelled
327	L., A., R., K. Gasperotti	29 500	5A, 7	12	Eurandelong	Amount
371	Hodgkinson Pastoral	74 700	7, 7A, 7B	2	Eurandelong	Amount
375	P. L., E. J. Howell	35 500	167A		Whorouly	Amount
393	A., C. Iaria	40 000	5, 3, 4	18	Mullingolingo	Amount
411	R. D. Jagoe & Son	0				Cancelled
433	J. L. King	19 000	7A	8	Eurandelong	Amount
453	P., F., J., L. A. Spina	24 700	40A, 42, A1	3	Myrtleford	Name
464	G., A. Licciardello	15 000	16	2	Whitfield	Amount
479	E. Lupo	18 000	3, 4	N	Myrtleford	Name/ Amount
480	S. Lupo	18 000	3, 4	N	Myrtleford	New
517	McGuffie Glenburn P/L	70 500	6	3	Eurandelong	Amount
537	M., A. Maleckar	0				Cancelled
547	G., M. Marasco	12 500	Lot 1		Myrtleford	Amount
562	P., R. Martinelli	32 400	4, 7, 8, 9	2	Whitfield Sth.	Amount
573	A., M. Mautone	44 000	B3, B15		Barwidgee	Amount
574	A. O., N. Menz	18 600	7	8	Eurandelong	Amount

No.	Name	Final Amount (kg.)	Allotment	Section	Parish	Change
581	I. F. & Estate of F. A. Michellini	37 000	CR1, 8	A	Eurandelong	Amount
583	M., G. Michelin	12 000	1, 2, 3, 4, 5	F	Myrtleford	Amount
682	G., A., P., M. Palezza	44 000	1A, 1B	21	Myrtleford	Amount
696	G., R. E. Parisotto	0				Cancelled
715	W. J., D. J. Phillips	29 000	72E, 72F		Whorouly	Amount
724	G. E., L. Piazza	0				Cancelled
743	G. A., M. M. Primerano	36 100	21, 22A		Whorouly	Amount
800	Rose River Pastoral Co.	33 500	23B, 23C	7	Dandongadale	Amount
809	T., M. Ruaro	20 200	2A, 3B	K	Murmungee	Amount
822	M. A. Sacco, A. Faola, G. A. Pane	39 000	6E, 6A, 11	0	Myrtleford	New
833	D. Sartori	31 150	14	A	Myrrehe	New
835	W. & B. Sartori	31 150	14	A	Myrrehe	Name/ Amount
841	P., M. Scalzo	20 000	1, 3H	N	Myrtleford	Amount
850	V., G. Sgambellone	44 700	43, 43A	J	Bright	Amount
883	G., A. Tiso	32 000	9, 8	2	Whitfield Sth.	Amount
989	R. Tomasoni	19 000	2A, 2	R	Bright	Amount
903	Torresan & Piccolotto	25 600	69C		Whorouly	Amount
922	G., R. M. Vescio	25 000	11C	K	Murmungee	Amount
951	Estate of J. G. Ward	0				Cancelled
955	H. J., A. West	42 000	7	16	Edi	Amount
965	A. J., L. W. Willoughby	19 100	6, 10	16	Eurandelong	Amount
988	M. M. Zamperoni	27 000	19	A	Barwidgee	Amount
993	S., K., J. Zdero	21 500	15, 15A, 15B		Whitfield	New

20830

Tobacco Leaf Industry Stabilization Act 1966

TOBACCO QUOTA

In pursuance of the provisions of *The Tobacco Leaf Industry Stabilization Act 1966* the Tobacco Leaf Marketing Board has determined that the following Growers Basic Quotas apply in respect of tobacco leaf produced in Victoria during the 1991/92 season save as may be otherwise notified from time to time either by the publication in the *Victoria Government Gazette* or in writing under the hand of the Chairman or the General Manager of the Board.

A. RIGONI
Chairman
Tobacco House,
Myrtle Street, Myrtleford Victoria 3737

Quota No.	Name of Quota Holder	AMT (KG)
010	M. and M. Antonello	27 900
013	G. Angelini	22 300
018	J. H., M. P. Armstrong	22 700
033	G. and D. and G. Barel	23 000
034	G. and D. and G. Barel	22 100
035	V. and M. and R. Baroni	25 000
036	I. and E. Baveresco	28 000
037	R. and S. Battiato	13 700
041	J. and Estate of R. Bergamin	26 700
049	G. and M. Bettio	15 000
052	E. and E. Bin	11 900
058	L. and I. Bisinella	40 400
059	Blackbird Nominees	92 700
061	N. and I. and S. Bojanic	800
062	S. and G. Bonacci	20 900
063	A. and G. and D. Bonacci	27 000
065	S. and G. Bonacci	13 100
070	E. Bonacci	16 000

Quota No.	Name of Quota Holder	AMT (KG)
007	M. D. and L. A. and G. R. and J. A. Allan	35 000

Quota No.	Name of Quota Holder	AMT (KG)	Quota No.	Name of Quota Holder	AMT (KG)
071	N. and M. F. Bonacci	9 500	369	A. L. and V. A. and G. R. Hodgins	17 300
072	M. and C. Bonacci	14 200	371	Hodkinson Pastoral	74 700
073	S. and C. Bonacci	12 000	373	G. J. and W. R. Hoffman	25 300
083	S. and A. Borsi	7 100	375	P. L. and E. J. Howell	35 500
087	Charles Boyd and Son	11 400	393	A. and C. Iaria	40 000
088	Brandon Pines P/L	43 500	395	S. and S. Ivone P/L	18 200
089	L. G. and J. Brandellero	41 000	433	J. L. King	19 000
091	V. and R. L. Brizzi	27 000	449	A. and A. Lando	10 600
097	G. M. and P. M. and P. M. Burrowes	20 900	453	P. and F. and J. La Spina	24 700
100	B. and L. Burtina	16 000	457	A. and T. La Spina	25 000
108	A. Calvene	10 100	458	F. and G. La Spina	26 900
110	G. G. and S. and E. and P. Cabai	29 600	459	S. and M. La Spina	21 000
114	P. and A. Caponecchia	75 000	461	G. Leggio and Son	27 800
116	R. and L. Cappellari	11 000	463	G. M. Leita and A. G. Costa	23 600
118	M. and N. and L. Cappellari	18 000	464	G. and A. Licciardello	15 000
119	A. and M. Cardamone	13 500	468	Jal and F. L. Linares	16 100
120	R. and E. Cassagranda	4 000	470	O. and E. Lorenzi	40 100
134	J. Cavedon	17 200	477	Lunardi and Co.	13 000
137	G. and C. Cavicchiolo	13 100	479	E. Lupo	18 000
138	A. Ceccanti	15 000	480	S. Lupo	18 000
155	Estate of A. and K. W. Clemens	17 400	515	McGuffie Myree P/L	60 000
165	P. G. Cooper	14 500	517	McGuffie Glenburn P/L	70 500
170	F. Corsini	6 000	525	K. H. and M. T. McLees	34 300
171	G. Corsini	8 000	530	McRobin P/L	25 000
179	L. and G. Cossignani	16 000	536	R. A. Malgioglio	20 700
185	G. and L. Costenaro	15 900	544	B. J. Mapley	12 500
193	F. J. Crispo	21 000	547	G. and M. Marasco	12 500
227	D. and R. Defazio	21 100	549	L. F. Marasco	9 000
228	D. and R. and M. Defazio	12 400	557	A. and Estate of G. Marotta	19 900
236	A. Degrazia	18 000	562	P. and R. Martinelli	32 400
243	P. and J. Delmastro	21 400	564	R. and L. F. Martinelli	14 200
246	Department of Agriculture	11 500	565	F. and F. Martino	32 000
249	Estate of A. D. Diffey	35 800	568	V. and M. J. Masin	20 200
257	P. and V. Dussin	11 700	569	Masterton Bros.	33 000
269	Eurangie Park Holdings	9 100	573	A. and M. Mautone	44 000
279	L. and S. Faccin	14 500	574	A. O. and N. Menz	18 600
283	G. and D. and A. and A. Fabbiale	34 000	576	P. and G. Menegon	21 300
291	J. R. and K. A. Fleming	17 500	577	P. and G. Menegon	8 500
292	M. and O. Folino	7 500	579	P. P. Merlo	47 500
294	A. and M. Folino and A. and M. Gallo	33 000	581	I. F. and Estate of A. Michielini	37 000
298	Fornello Pty Ltd	16 500	583	M. and G. Michielin	12 000
302	P. Franciulli	20 000	585	Miller Bros.	10 000
306	G. and G. Frasca and A. and R. Laspina	91 600	591	L. and D. M. Milne	52 800
326	R. Gaspari	25 000	595	L. and D. M. Milne	29 500
327	L. and A. and R. and K. Gasperotti	29 500	596	L. and D. M. Milne	21 800
331	M. E. Gigliotti	8 500	604	H. R. Monshing	10 000
332	F. G. Gigliotti	20 000	606	D. I. Moore	43 478
336	A. and B. and U. and G. Gioffredi	33 000	607	J. A. Moore	108 110
342	P. and F. Guidice	9 300	608	J. W. Moore	48 192
344	L. and F. Groppo	35 300	619	Estate of A. G., B., and J. R. Munari	17 400
346	Haas Investments P/L	25 800	623	G. and R. and J. N. Muraca	30 500
			649	T. Nero	17 600
			653	C. Notarianni	9 500
			656	E. and M. Notarianni	14 100
			658	V. and E. Notarianni	11 800

Quota No.	Name of Quota Holder	AMT (KG)	Quota No.	Name of Quota Holder	AMT (KG)
660	Notarianni and Torcaso	15 000	905	P. M. and S. R. Traini	44 000
663	D. O'Sullivan P/L	21 100	909	A. and F. Vaccaro	14 300
680	B. and R. and P. Paccagnan	17 000	913	V. and P. Vaccaro	40 500
681	B. and R. Paccagnan	23 000	918	Valunga P/L	50 000
682	G. and A. and P. and M. Palezza	44 000	921	P. Verde	20 300
688	N. and J. Paola	22 000	922	G. and R. M. Vesio	25 000
690	G. and L. and P. Paola	18 600	924	F. and L. Vescio	11 200
692	G. and A. and R. and F. D. Parolin	42 000	949	M. and A. Wallace	29 200
694	V. and M. and G. and G. Parisotto	44 000	955	H. J. and A. West	42 000
697	F. and L. Parisotto	29 000	957	E. A. Weston	14 600
705	M. and C. Perri	26 000	960	T. M. and J. A. White	12 000
715	W. J. and D. J. Phillips	29 000	963	H. H. Williams	3 500
717	A. and A. Pianegonda	15 000	965	A. J. and L. W. Willoughby	19 100
729	A. and M. Pizzini	20 000	988	M. and M. Zamperoni	27 000
730	G. and V. Pizzini	22 000	991	A. and G. Zanotto	18 600
731	R. and R. and A. and K. Pizzini	33 600	992	G. and I. C. Zanin	10 000
732	Playit P/L	43 000	993	J. and S. and K. Zdero	21 500
743	G. A. and M. M. Primerano	36 100	995	G. and M. Zinnellu	39 800
745	B. and R. and R. M. and C. Primerano	31 000		Total Basic Quotas	4 829 000
769	M. and L. and J. E. Raoss	30 000		TEMPORARY QUOTAS	
777	K. J. and L. F. and E. A. and E. M. Richards	10 000		Temporary	
781	Rigoni Bros. and S. Rossato	19 500		Quota	
785	D. and A. Rigoni	32 500		Name of Temporary Quota	
787	D. and A. Rigoni	32 500		Holder	
791	Rinaldi AG. CO. P/L	50 000	119	S. A. Borsi and G. T. Cannata	47 000
800	Rose River Pastoral	24 500	120	R. Cavedon & Co. and E. R. Cavedon	48 000
809	T. and M. Ruaro	20 200	121	R. Cavedon & Co. and Dalbosco Bros.	57 000
810	G. and S. Ruaro	18 100	122	R. E. Cassagranda and Est. F. B. Darling	39 000
818	B. and J. Sabljo	43 600	123	S. G. Bonacci and Saccutelli and Sons	54 000
821	C. and S. and D. and G. Sacco	26 100	124	H. H. Williams and D. M., D. L. and S. A. Piazza	24 000
822	M. A. Sacco, A. Fraola, G. A. Pane	39 000	125	A. Primerano and G. M., M. C. Primerano	41 000
833	D. Sartori	31 150	126	A. Primerano and F. A. Ciccone	75 500
835	W. and B. Sartori	31 150	127	G. P., G. A. Revrenna and J. Piazza	36 000
840	F. A. Scalzo	7 000	128	T. W. McCormack and McCormack Bros.	43 000
841	P. and M. Scalzo	20 000	129	T. W. McCormack and J. V. and J. W. McCormack	19 000
846	E. and C. and P. and M. and C. Sella	38 000	130	T. W. McCormack and G. C. Saric	57 300
848	P. and E. Sella	20 000	131	Rose River Pastoral Co. and P. and A. Cunico	37 000
849	T. Sgariglia	20 000	132	Rose River Pastoral Co. and R. L. Pasqualotto	43 500
850	V. and G. Sgambellone	44 700		Total Temporary Quotas	621 300
873	G. and B. Stefani	18 000		GRAND TOTAL	5 450 300
881	A. Tasca	22 600			
883	G. and A. Tiso	32 000	20830		
891	E. and A. Tombolato	22 300			
893	V. Tomasoni	33 000			
894	T. and J. Toner	7 500			
895	C. J. Toner	9 000			
896	A. and M. Torcaso	12 500			
897	P. Toniolo	11 000			
898	R. Tomasoni	19 000			
899	P. C. and A. M. Toner	10 000			
903	Torresan and Piccolotto	25 600			

Victoria Government Gazette

Crimes (Confiscation of Profits) Act 1986
SALE OF FORFEITED PROPERTY

On 12 September 1991, an order was made in the Maryborough Magistrates' Court, that an unregistered 2.4 metres x 1.5 metres blue tandem trailer be forfeited to the Crown.

In accordance with a direction from the Attorney-General's Department pursuant to section 7 of the *Crimes (Confiscation of Profits) Act 1986*, this trailer will be sold at public auction at 9.30 a.m. on Friday, 1 May 1992, at the Corio Police Station, corner of Bacchus Marsh Road and Purnell Road, Corio.

K. GLARE
20620 Chief Commissioner

G 13 1 April 1992 767

obtained from the above location or by telephoning Mr Allen on (03) 652 4800.

R. D. PALMER
20320 General Manager
Gas and Fuel Corporation

Notice of Regulatory Impact Statement
GAS AND FUEL CORPORATION (GAS
INSTALLATION) REGULATIONS 1992
Subordinate to the

Gas and Fuel Corporation Act 1958

In accordance with the provisions of the *Subordinate Legislation Act 1962*, notice is given of the proposal to make regulations, to be called the Gas and Fuel Corporation (Gas Installation) Regulations 1992 and for them to replace the sunseting Gas Fitting Regulations 1979.

A Regulatory Impact Statement has been prepared in accordance with the Subordinate Legislation Act.

The objective of the proposed Regulations is—

to provide for the safety of persons and property in regard to the use of gas reticulated by the Corporation in Victoria.

The Regulatory Impact Statement concludes that, of the alternatives considered, the proposed Regulations, offering the greatest nett benefit to society without compromising safety, are the preferred means of achieving the objective.

Public comments and submissions are invited and should be sent no later than 21 days from the date of publication of this notice to Mr Peter Allen, Regulations and Standards Engineer, Gas and Fuel Corporation of Victoria, 17th Floor, 171 Flinders Street, Melbourne 3000.

The proposed Regulations and the Regulatory Impact Statement, setting out the anticipated impact of the proposed Regulations, may be inspected at the above location.

A copy of the proposed Regulations and the Regulatory Impact Statement may also be

ORDERS IN COUNCIL

Cemeteries Act 1958

SCALE OF FEES

Under section 17 of the *Cemeteries Act 1958*, and on the recommendation of the Minister for Health, the Governor in Council consents to the making of the Scale of Fees in respect of the following public cemeteries:

Cemeteries Act 1958

SCALE OF FEES OF THE GEMBROOK PUBLIC CEMETERY

In pursuance of the powers conferred upon them by the *Cemeteries Act* the trustees of the Gembrook Public Cemetery hereby make the following scale of fees, which shall come into operation upon publication in the *Government Gazette*, and from and after such publication every scale of fees heretofore made by the said trustees shall be and is hereby rescinded to the extent to which it conflicts with this scale.

Public Graves

	\$
Interment in grave without exclusive right—stillborn child	70.00
Interment in grave without exclusive right—others	140.00
Number peg or label	47.00

Private Graves

Land, 2.44 m × 1.22 m	700.00
Own selection of land—extra	58.00

Sinking Charges for Private Graves

Sinking grave 1.83 m deep	232.00
Each additional 0.3 m	58.00
Sinking oversize grave—extra	117.00
Sinking of grave on Saturday, Sunday or Public Holiday—extra	117.00
Cancellation of order to sink (if commenced)	88.00

Reopening Charges

Reopening grave (no cover)	232.00
Reopening grave (with cover)	292.00

Extra Charges

Interment outside prescribed hours, or on Saturdays, Sundays or Public Holidays	106.00
Interment in a private without due notice	175.00

Miscellaneous Charges

Interment fee	88.00
Certificate of Right of Burial	30.00
Number plate or brick	23.00

Permission to erect a headstone or monumant—10% of cost with a minimum of \$64

Permission to construct a brick grave or to erect any stone kerb, brick tile-work or concrete 35.00

Exhuming the remains of a body (when authorised) 371.00

Interment of ashes in a private grave 47.00

Retrieved cremated remains boxes 47.00

Plaques: grave monuments ordered through arrow 265.00

Plaques for memorial garden 232.00

Reservation fee for memorial garden 106.00

J. WILLIAMS, Trustee

E. FURNESS, Trustee

Cemeteries Act 1958

SCALE OF FEES OF THE DROUIN WEST PUBLIC CEMETERY

In pursuance of the powers conferred upon them by the *Cemeteries Act* the trustees of the Drouin West Public Cemetery hereby make the following scale of fees, which shall come into operation upon publication in the *Government Gazette*, and from and after such publication every scale of fees heretofore made by the said trustees shall be and is hereby rescinded to the extent to which it conflicts with this scale.

	\$
Land, single grave	125.00
Land, double grave	225.00

G. NOTMAN, Trustee

W. HIGGS, Trustee

P. MITCHELL, Trustee

Cemeteries Act 1958

SCALE OF FEES OF THE MELTON PUBLIC CEMETERY

In pursuance of the powers conferred upon them by the *Cemeteries Act* the trustees of the Melton Public Cemetery hereby make the following scale of fees, which shall come into operation upon publication in the *Government Gazette*, and from and after such publication every scale of fees heretofore made by the said trustees shall be and is hereby rescinded to the extent to which it conflicts with this scale.

Plots

	\$
Monumental section (2.44 m × 1.22 m)	470.00
Lawn section (2.44 m × 1.22 m)	470.00

Burials

Sinking and interment to 1.83 m	450.00
Each additional 0.3 m depth	60.00
Oversize grave	550.00
Cancellation of order to sink if commenced—costs incurred plus 10% with minimum charge of \$75.00	

Ashes

Interment	75.00
Sinking	100.00

Re-opening of Graves

No monumental cover	260.00
With monumental cover	300.00
Extra charge each 0.3 m more than standard 1.83 depth	50.00

Extra Charge

Interment not within cemetery prescribed hours or on weekends or Public Holidays	200.00
--	--------

Miscellaneous Charges

Inspection of Register	25.00
Permission to construct monument—7% of cost	
Permission to renovate a grave or add extra inscriptions	50.00
Exhumation fee (when authorised)	500.00
Record search fees—\$25 per hour with minimum charge of \$25	

Niche (Memorial) Wall

Purchase of niche (single)	200.00
Placing cremated remains in niche wall	50.00

Councillors for the Shire of Melton

*Cemeteries Act 1958***SCALE OF FEES OF THE DROMANA AND FLINDERS PUBLIC CEMETERY**

In pursuance of the powers conferred upon them by the Cemeteries Act the trustees of the Dromana and Flinders Public Cemetery hereby make the following scale of fees, which shall come into operation upon publication in the *Government Gazette*, and from and after such publication every scale of fees heretofore made by the said trustees shall be and is hereby rescinded to the extent to which it conflicts with this scale.

Public Graves

Interment in grave without exclusive right—stillborn child	80.00
Interment in grave without exclusive right—other	95.00
Number peg or label	32.00

Private Graves

Land 2.44 m × 1.22 m	371.00
Sinking grave	371.00
Sinking oversize grave (extra)	80.00
Cancellation of order to sink (if commenced)	106.00
Re-opening grave (no cover)	371.00
Re-opening grave (with cover or kerb)	424.00

Other Charges

Interment of ashes in niche wall	69.00
Interment of ashes in niche wall not in prescribed hours or on Saturdays, Sundays or Public Holidays or without due notice	143.00
Interment not in prescribed hours or on Saturdays, Sundays or Public Holidays, or without due notice	424.00
Late fee (per half hour or part thereof in excess of first fifteen minutes)	53.00
Certificate of Right of Burial	16.00

Permission to erect a headstone or monument (work carried out by monumental mason)—10% of cost with a minimum of \$27.00	
Permission to construct a brick grave or to erect any stone kerb, brick, tilework or concrete	42.00
Exhuming the remains of a body (when authorised)	636.00
Interment of ashes in a private grave	69.00

Dromana Only

Memorial wall niche and plaque and vase	318.00
Extra line or lettering on plaque	11.00

Lawn Section

Land 2.44 m × 1.22 m	636.00
Plaque	265.00
First interment	371.00
Re-opening (second interment)	424.00
Second interment plaque	85.00

Councillors for the Municipality of the Shire of Flinders

*Cemeteries Act 1958***SCALE OF FEES OF THE YALLOURN PUBLIC CEMETERY**

In pursuance of the powers conferred upon them by the Cemeteries Act the trustees of the Yallourn Public Cemetery hereby make the following scale of fees, which shall come into operation upon publication in the *Government Gazette*, and from and after such publication every scale of fees heretofore made by the said

770 G 13 1 April 1992

trustees shall be and is hereby rescinded to the extent to which it conflicts with this scale.

	\$
<i>Lawn Section (undemoninational)</i>	
Land 244 × 122 mm	155.00
For each interment therein	175.00
Bronze plaque for each interment	190.00
Interment fee	60.00
Sinking grave for oversize casket (extra)	65.00
Ashes interred in a lawn grave	65.00
<i>Childrens Lawn Section</i>	
Land 122 mm × 61 mm	65.00
For each interment therein	110.00
Bronze plaque for each interment	190.00
Interment fee	60.00
<i>Monumental Lawn Section</i>	
Land 244 mm × 122 mm	155.00
For each interment therein	165.00
Basic cost of monument (lettering not included)	990.00
Interment fee	60.00
Wall niche for ashes—Single	175.00
Wall niche for ashes—Double	300.00
<i>General Section</i>	
Land 244 mm × 122 mm	155.00
Sinking new grave	165.00
Reopening grave (with cover)	175.00
Reopening grave (no cover)	145.00
Sinking grave for oversize casket (extra)	65.00
Sinking grave for a stillborn child	65.00
Sinking grave for a child under 7 years	110.00
Interment fee	60.00
Interment of ashes in a private grave (no cover)	70.00
Interment of ashes in a private grave (with cover)	90.00
Sinking grave for construction of brick or concrete vault. Cost plus 20% with a minimum charge of	900.00
<i>Other Charges</i>	
Interment fee for Saturdays, Sundays and Public holidays extra	60.00
Interment on Saturdays, Sundays and Public Holidays double ordinary rate	
Permission to erect a headstone or monument 6% of cost with a minimum charge of	25.00
Permission to erect a brick grave or to erect any stone kerb, brick, tilework or concrete	25.00
Exhuming remains of a body (when authorised)	500.00

Victoria Government Gazette

Removal of slab	25.00
Search fee (Records)	10.00
Reservation fee (Graves)	25.00

E. LEWIS, Trustee
M. WALKER, Trustee
R. HARVEY, Trustee

Cemeteries Act 1958

SCALE OF FEES OF THE FOSTER PUBLIC CEMETERY

In pursuance of the powers conferred upon them by the Cemeteries Act the trustees of the Foster Public Cemetery hereby make the following scale of fees, which shall come into operation upon publication in the *Government Gazette*, and from and after such publication every scale of fees heretofore made by the said trustees shall be and is hereby rescinded to the extent to which it conflicts with this scale.

\$

Private Graves

Land 2-44 m × 1-22 m	300.00
----------------------	--------

Lawn Section

Land 2-44 m × 1-22 m—1st interment including plaque and sinking	700.00
Re-opening a grave for 2nd interment— including plaque	500.00
Interment of ashes in lawn section— including plaque	600.00

A. BALDWIN, Trustee
J. McDONALD, Trustee
R. ROY, Trustee

Cemeteries Act 1958

SCALE OF FEES OF THE BIRCHIP PUBLIC CEMETERY

In pursuance of the powers conferred upon them by the Cemeteries Act the trustees of the Birchip Public Cemetery hereby make the following scale of fees, which shall come into operation upon publication in the *Government Gazette*, and from and after such publication every scale of fees heretofore made by the said trustees shall be and is hereby rescinded to the extent to which it conflicts with this scale.

\$

Grave site	147.00
Sinking double depth	210.00
Sinking single depth	200.00
Maintenance	65.00
Interment	53.00
Second interment	385.00
Second interment fee	25.00

Children's Section

Grave site	73.50
Sinking double depth	105.00
Sinking single depth	100.00
Maintenance	32.50
Interment	26.50
Second interment	192.50
Second interment fee	12.50

Memorial Wall

Wall niche with standard memorial plate—	
Interment	137.00
Fee	25.00

Miscellaneous Fees

Plaques at quoted price
Vases quoted price
Concrete base at quote price
Postage at quoted price

C. F. RUSSELL, Trustee
Cr. G. SHARP, Trustee
G. F. CARTWRIGHT, Trustee

Exhumation Fee for 2-13 m excavation	1 070
Exhumation Fee for 2-75 m excavation	1 285

*Memorials for Cremated Remains
(25 year tenure from date of purchase)*

Companion niche in wall (2 interments per niche)	420
Companion rose in garden (2 interments per rose)	840
Memorial area (up to 8 interments per area)	500 to 10 000
Interment of cremated remains	110
Bronze plaques supplied and affixed at a moderate cost	

Miscellaneous Charges

Monument permit fee—10% of the total value of the monument	
Replacement of "Certificate or right of burial" form	10

Cr T. SCHERMA, Trustee
Cr A. P. MURPHY, Trustee
Cr W. C. A. GOSSTRAY, Trustee
K. L. SPILLER, Secretary

*Cemeteries Act 1958*SCALE OF FEES OF THE PRESTON
GENERAL CEMETERY

In pursuance of the powers conferred upon them by the Cemeteries Act the trustees of the Preston General Cemetery hereby make the following scale of fees, which shall come into operation upon publication in the *Government Gazette*, and from and after such publication every scale of fees heretofore made by the said trustees shall be and is hereby rescinded to the extent to which it conflicts with this scale.

\$

Concrete Lined Graves

Purchase of site and concrete lined grave (2-13 m deep)	5 300
Burial Fee (for each interment)	315
Exhumation Fee	860

Earth Graves

Purchase of site for 1 interment (if available)	580
Purchase of site for 2 interments (if available)	810
Purchase of site for 2 interments (if available)	1 040
Excavation of site to 1-53 m	645
Excavation of site to 2-13 m	860
Excavation of site to 2-75 m	1 050
Interment of cremated remains in a grave	110
Exhumation Fee for 1-53 m excavation	860

*Cemeteries Act 1958*SCALE OF FEES OF THE LEONGATHA
PUBLIC CEMETERY

In pursuance of the powers conferred upon them by the Cemeteries Act the trustees of the Leongatha Public Cemetery hereby make the following scale of fees, which shall come into operation upon publication in the *Government Gazette*, and from and after such publication every scale of fees heretofore made by the said trustees shall be and is hereby rescinded to the extent to which it conflicts with this scale.

\$

New lawn grave (including plaque and vase)	740.00
Re-open lawn grave (including plaque)	600.00
New monumental grave	625.00
Re-open monumental grave	525.00
Interment of ashes in niche wall (including plaque)	275.00
Interment of ashes in private grave	35.00
Public grave (plus digging)	30.00
Exhumation (when authorised)	300.00
Permission to erect a headstone or monument 5% of total cost with a minimum of \$20	

G. D. TUFF, Trustee
H. E. MARSHMAN, Trustee
G. T. FIXTER, Trustee

*Cemeteries Act 1958*SCALE OF FEES OF THE HEATHCOTE
PUBLIC CEMETERY

In pursuance of the powers conferred upon them by the Cemeteries Act the trustees of the Heathcote Public Cemetery hereby make the following scale of fees, which shall come into operation upon publication in the *Government Gazette*, and from and after such publication every scale of fees heretofore made by the said trustees shall be and is hereby rescinded to the extent to which it conflicts with this scale.

	\$
Grave site 2.44 m × 1.22 m	175.00
Interment fee	375.00

G. ZOCH, Trustee
K. TURNER, Trustee
E. WATKINS, Trustee
J. SHEEHAN, Trustee
A. WATERHOUSE, Trustee
P. CONNALLY, Trustee

*Cemeteries Act 1958*SCALE OF FEES OF THE BARNAWARtha
PUBLIC CEMETERY

In pursuance of the powers conferred upon them by the Cemeteries Act the trustees of the Barnawartha Public Cemetery hereby make the following scale of fees, which shall come into operation upon publication in the *Government Gazette*, and from and after such publication every scale of fees heretofore made by the said trustees shall be and is hereby rescinded to the extent to which it conflicts with this scale.

	\$
Land	65.00
Sinking	275.00
Reopen (no cover)	275.00
Reopen (with cover)	275.00
Interment fee	50.00
Permission to erect headstone single	20.00
Permission to erect headstone double	30.00
Interment of ashes in private grave	30.00

Lawn Section

Land including grave, plaque and vase	795.00
Memorial garden includes plaque and vase	210.00

G. POOLEY, Trustee
G. FISHER, Trustee
B. GEHRIG, Trustee

*Victoria Government Gazette**Cemeteries Act 1958*SCALE OF FEES OF THE BRIGHTON
GENERAL CEMETERY

In pursuance of the powers conferred upon them by the Cemeteries Act the trustees of the Brighton General Cemetery hereby make the following scale of fees, which shall come into operation upon publication in the *Government Gazette*, and from and after such publication every scale of fees heretofore made by the said trustees shall be and is hereby rescinded to the extent to which it conflicts with this scale.

	\$
Right of burial—Lawn/monumental	900.00

Interment Fee

Standard	650.00
Extra for oversize coffin/casket	65.00
Child/baby	200.00
Cremated remains	130.00
Public adult	125.00
Public child/stillborn child	60.00
Exhumation (when authorised)	1050.00

Memorialisation of Cremated Remains

New granite wall—plaque position only, cremated remains in ground adjacent to wall	170.00
Plaque	95.00
Individual standard rose 2 placements	985.00
Rose and shrub garden 1 placement	425.00
Plaque each placement	95.00
Memorial boulder 2 placements	850.00
Plaque each placement	95.00
Further placements up to 6 at \$130.00 per placement plus plaque fee	

Plaques

Standard (381 mm × 279 mm)	245.00
Design feature (381 mm × 279 mm)	296.00
Decorative double interment (559 mm × 305 mm)	370.00
Detachable plaque	75.00
Extra lines on standard plaque	14.00
Reconditioned plaque (381 mm × 279 mm)	67.00
(559 mm × 305 mm)	85.00

Miscellaneous

Removal and replacement of ledger	90.00
Flower vase (plastic)	20.00

I. LOVEL, Trustee
D. BRENNAN, Trustee
M. WESTLAKE, Trustee

Cemeteries Act 1958

SCALE OF FEES OF THE TRARALGON PUBLIC CEMETERY

In pursuance of the powers conferred upon them by the Cemeteries Act the trustees of the Traralgon Public Cemetery hereby make the following scale of fees, which shall come into operation upon publication in the *Government Gazette*, and from and after such publication every scale of fees heretofore made by the said trustees shall be and is hereby rescinded to the extent to which it conflicts with this scale.

	\$
<i>Monumental Section</i>	
Land 2.44 metres × 1.22 metres	200.00
Land 1.22 metres × 0.61 metres	70.00
Sinking to 2.0 metres	200.00
Reopening grave	180.00
<i>Extra Charges</i>	
Sinking on Saturdays	100.00
Sinking on Sundays or Public Holidays	145.00
Interment Fee	50.00
<i>Miscellaneous Charges</i>	
Certificate of Right of Burial	6.00
Annual Maintenance Charge (Optional)	60.00
Interment of Cremated Remains	70.00
Sinking for Vault Only	500.00
<i>Monumental Fees</i>	
On all monuments erected 10% of cost of materials with minimum of	25.00

Lawn Section

Land 2.44 metres × 1.22 metres	320.00
Sinking and Plaque for each opening	340.00
Land 1.22 metres × 0.61 metres and including sinking and plaque for infant	200.00

Extra Charges

Sinking on Saturdays	100.00
Sinking on Sundays or Public Holidays	145.00
Interment Fee	50.00

Miscellaneous Charges

Certificate of Right of Burial	6.00
Interment of Cremated Remains including plaque	175.00

Crematorium

Cremation Adult	485.00
Cremation Child under 5 years	260.00
Cremation Saturday	630.00
Collection of Cremated Remains	50.00
Strewing of Cremated Remains	45.00
Postage of Cremated Remains in—	
Australia	50.00
Overseas	65.00
Prepaid Cremation Fee	560.00
Search of Records \$15 minimum or \$30 per hour	

L. WOOF, Trustee
A. LINDSAY, Trustee
K. CHENHALL, Trustee

Cemeteries Act 1958

SCALE OF FEES OF THE TRARALGON PUBLIC CEMETERY

In pursuance of the powers conferred upon them by the Cemeteries Act the trustees of the Traralgon Public Cemetery hereby make the following scale of fees, which shall come into operation upon publication in the *Government Gazette*, and from and after such publication every scale of fees heretofore made by the said trustees shall be and is hereby rescinded to the extent to which it conflicts with this scale.

Scale of Fees for Memorials

The following Memorials have a tenure of 25 years from date of purchase. (Tree, 6 Unit Location, tenure 25 years from date of Fourth purchase.)

1. *Family Memorials*

	<i>Memorial Fee</i>	<i>Plaque/ Flower Container Fee</i>	<i>Total Cost</i>
	\$	\$	\$
Tree—Individual Location 6 units	1 295.00	175.00	1 470.00
Tree Position—2 units per sector	505.00	175.00	680.00
Individual Roses—Class A—2 units	725.00	175.00	900.00
Individual Shrub—2 units	505.00	175.00	680.00
Fee for placement of an additional plaque at a memorial location, as appropriate to the Memorial Type—\$175.00			

2. Memorials providing for One Plaque Only per Location

Rose in Garden Bed (Standard)—1 unit	265.00	175.00	440.00
Rose in Garden Bed (Bush)—1 unit	210.00	175.00	385.00
Shrub in Garden Bed—1 unit	150.00	175.00	325.00
Wall Niche—Positions A and B—1 unit including plaque			315.00
Wall Niche—Positions C, D and E—1 unit including plaque			275.00

Flowers vases are available for all classes of Wall Niches at an additional cost of \$25 per plaque.

L. WOOF, Trustee
A. LINDSAY, Trustee
K. CHENHALL, Trustee

Dated 31 March 1992

Responsible Minister:
MAUREEN LYSTER
Minister for Health

DAMIEN O'SHEA

Acting Clerk of the Executive Council

20370

Local Government Act 1958

RESUBDIVISION OF THE MUNICIPAL DISTRICT OF THE UNITED SHIRE OF BEECHWORTH INTO FOUR RIDINGS

The Governor in Council acting under Part II of the *Local Government Act 1958*, orders and directs as follows:

1. This Order comes into operation and takes effect according to its tenor on 1 April 1992.

2. As from 1 April 1992 the municipal district of the United Shire of Beechworth shall, for the purposes of the next annual election after this Order takes effect and for ensuing elections, be subdivided into four ridings.

3. On and after 1 August 1992 being the day of the next annual election, the number of councillors in and for the United Shire of Beechworth as a result of the resubdivision shall be twelve.

4. The Councillors of the United Shire of Beechworth who are in office immediately before 1 August 1992 shall not all go out of office to the intent that the only councillors to go out of office on that day shall be those councillors going out of office by rotation in accordance with section 32 (2) of the *Local Government Act 1989*.

5. The names and boundaries of the ridings shall be:

WEST CENTRAL RIDING

Reduced and Redefined

Previous Gazettal 1907:5320

Commencing on the south-western boundary of the Township of Beechworth at Bridge Street; thence north-easterly by Bridge Street, Ford Street and Sydney Road to Junction Road; thence south-easterly by that road to the western angle of Lot 1, Plan of Subdivision 114452; thence

north-easterly by the north-western boundary of that lot and the north-western boundaries of Lots 1, 2, 3, 4, 5, 6 and 7, Plan of Subdivision 121534 to the south-western boundary of Lot 1, Plan of Subdivision 117829; thence south-easterly, north-easterly, north-westerly and again north-easterly by the boundary of that lot to its most eastern angle; thence further north-easterly by a line to the most southern angle of Lot 1, Plan of Subdivision 43787; thence north-easterly by the south-eastern boundaries of Lots 1, 2, 3 and 4, Plan of Subdivision 43787 to the south-western boundary of Plan of Consolidation 107349; thence north-westerly, north-easterly and south-easterly by that plan of consolidation to the southern angle of Lot 9, Plan of Subdivision 55774; thence north-easterly and north-westerly by the boundaries of that lot to the southern angle of Lot 10; thence north-easterly by the south-eastern boundary of that lot to Balaclava Road; thence north-easterly by a line to the northern end of Inkerman Road being a point on the northern boundary of the Township of Beechworth, and thence generally westerly and generally southerly by the township boundary to the point of commencement.

NORTH RIDING

Reduced and Redefined

Previous Gazettal 1964:187

Commencing at a point on the western boundary of the Shire of Hodgson Creek; thence generally northerly, easterly and southerly by the shire boundary to its intersection with the eastern boundary of the Parish of Stanley; thence southerly, westerly and northerly by the eastern, southern and western boundaries of that parish to a point in line with the southern boundary of allotment 35, section P2, Parish of Beechworth;

thence generally westerly by the northern boundary of the Reserved Forest to the road forming the eastern boundary of allotment 24, section Q2; thence north-westerly by that road to the north-western angle of allotment 10, section A5, being a point on the southern boundary of the Township of Beechworth; thence north-easterly, generally northerly, westerly, southerly and south-easterly by the township boundary to the northern boundary of allotment 18, section B2, Parish of Beechworth; thence westerly and southerly by the boundaries of that allotment to its south-western angle; thence southerly by a line to the most eastern angle of allotment 17, section B2; thence further southerly by a line to the north-eastern angle of allotment 13, section B2; thence south-easterly by that allotment to the road forming the southern boundary of allotment 20, section B2; thence easterly by that road to the north-eastern angle of allotment 11, section B2; thence southerly by that allotment to its most south-eastern angle; thence due south by a line to Two Mile Creek; thence westerly by that creek and Hodgson Creek to the point of commencement.

EAST CENTRAL RIDING
Reduced and Redefined
Previous Gazettal 1907:5320

Commencing on the south-western boundary of the Township of Beechworth at Bridge Street; thence north-easterly by Bridge Street, Ford Street and Sydney Road to Junction Road; thence south-easterly by that road to the western angle of Lot 1, Plan of Subdivision 114452; thence north-easterly by the north-western boundary of that lot and the north-western boundaries of Lots 1, 2, 3, 4, 5, 6 and 7, Plan of Subdivision 121534 to the south-western boundary of Lot 1, Plan of Subdivision 117829; thence south-easterly, north-easterly, north-westerly and again north-easterly by the boundary of that lot to its most eastern angle; thence further north-easterly by a line to the most southern angle of Lot 1, Plan of Subdivision 43787; thence north-easterly by the south-eastern boundaries of Lots 1, 2, 3 and 4, Plan of Subdivision 43787 to the south-western boundary of Plan of Consolidation 107349; thence north-westerly, north-easterly and south-easterly by that plan of consolidation to the southern angle of Lot 9, Plan of Subdivision 55774; thence north-easterly and north-westerly by the boundaries of that lot to the southern angle of Lot 10; thence north-easterly by the south-eastern boundary of that lot to Balaclava Road; thence north-easterly by a line to the northern end of Inkerman Road being a point on the northern boundary of the Township of Beechworth; thence generally easterly and generally southerly by the township boundary to

the north-eastern angle of allotment 3, section A5, Parish of Beechworth; thence northerly by a line to the south-western angle of allotment 11J, section C2, Township of Beechworth; thence northerly by the western boundary of that allotment to a point thereon due east of the junction of Albert Road with Gilchrist Avenue; thence north-easterly by that avenue to the north-eastern angle of Certificate of Title 9649-153; thence north-westerly and south-westerly by that title to the south-western boundary of allotment 5, section E2; thence north-westerly by that boundary and the north-western boundary of allotment 6 to the northern angle of Certificate of Title 4357-201; thence south-westerly by the north-western boundary of that title to the north-eastern boundary of Lot 2, Plan of Subdivision 72244; thence north-westerly, south-westerly, south-easterly and again south-westerly by that lot to Albert Road; thence north-westerly by that road and north-easterly by Hodge Street to a point in line with the north-eastern boundary of Certificate of Title 8233-761; thence north-westerly by a line to the eastern angle of that title; thence south-westerly that title to Albert Road; thence north-westerly by that road and north-easterly by Lower Stanley Road to the eastern angle of Certificate of Title 8069-566; thence north-westerly by the north-eastern boundary of that title to the south-eastern boundary of allotment 18, section F2; thence north-easterly and north-westerly by the boundary of that allotment, further north-westerly by allotments 17 and 16 and south-westerly by the latter allotment and allotment 16A to Albert Road; thence north-westerly by Albert Road to the north-western angle of allotment 13, section 02; thence south-westerly by the north-western boundary of that allotment to the north-western angle of allotment 12; thence south-easterly and south-westerly by that allotment and further south-westerly by a line to the north-western angle of allotment 2, section N2; thence south-westerly by the north-western boundaries of that allotment and allotments 3, 5B, 7, 10 and 11 to the north eastern boundary of allotment 14; thence south-easterly by that boundary to the north-western angle of allotment 15; thence south-westerly by the north-western boundaries of that allotment and allotment 15A and further south-westerly by a line to the north-western angle of lot 4, Plan of Subdivision 122321; thence south-westerly by the north-western boundaries of that lot, lots 3, 2, and 1 and lots 1, 2, and 3 Plan of Subdivision 24904 to the north-western angle of allotment 12, section M2; thence south-westerly and south-easterly by that allotment to Buckland Gap Road; thence southerly by that road to the north-eastern angle of allotment 9, section L2; thence westerly and southerly by that

allotment and further southerly by the western boundaries of allotments 10, 13, 14 and 17 to the south-western angle of the latter allotment; thence westerly by a road to the north-western angle of allotment 6, section K2; thence southerly and south-easterly by the western boundaries of that allotment and allotments 1, 2, 3, 4, 5, 8A and 7C to the south-eastern angle of allotment 10, being a point on the southern boundary of the Township of Beechworth, and thence generally north-westerly by the township boundary to the point of commencement.

SOUTH RIDING

Enlarged and redefined

Previous Gazette 1964:187

Commencing at a point on the western boundary of the shire at Hodgson Creek; thence generally southerly, south-easterly, easterly, north-westerly and westerly by the shire boundary to the Parish of Stanley; thence southerly, westerly and northerly by the eastern, southern and western boundaries of that parish to a point in line with the southern boundary of allotment 35, section P2, Parish of Beechworth; thence generally westerly by the northern boundary of the Reserved Forest to the road forming the eastern boundary of allotment 24, section Q2, thence north-westerly by that road to the north-western angle of allotment 10, section A5 being a point on the southern boundary of the Township of Beechworth, thence generally westerly by the township boundary to the north-eastern angle of allotment 3, section A5; thence northerly by a line to the south-western angle of allotment 11, section C2, Township of Beechworth; thence northerly by the western boundary of that allotment to a point thereon due east of the junction of Albert Road with Gilchrist Avenue; thence north-easterly by that avenue to the north-eastern angle of Certificate of Title 9649-153; thence north-westerly and south-westerly by that title to the south-western boundary of allotment 5, section E2; thence north-westerly by that boundary and the north-western boundary of allotment 6 to the northern angle of Certificate of Title 4357-201; thence south-westerly by the north-western boundary of that title to the north-eastern boundary of Lot 2, Plan of Subdivision 72244; thence north-westerly, south-westerly, south-easterly and again south-westerly by that lot to Albert Road; thence north-westerly by that road and north-easterly by Hodge Street to a point in line with the north-eastern boundary of Certificate of Title 8233-761; thence north-westerly by a line to the eastern angle of that title; thence south-westerly that title to Albert Road; thence north-westerly by that road and north-easterly by Lower Stanley Road to the eastern angle of Certificate of Title 8069-566;

thence north-westerly by the north-eastern boundary of that title to the south-eastern boundary of allotment 18, section F2; thence north-easterly and north-westerly by the boundary of that allotment, further north-westerly by, allotments 17 and 16 and south-westerly by the latter allotment and allotment 16A to Albert Road; thence north-westerly by Albert Road to the north-western angle of allotment 13, section O2; thence south-westerly by the north-western boundary of that allotment to the north-western angle of allotment 12; thence south-easterly and south-westerly by that allotment and further south-westerly by a line to the north-western angle of allotment 2, section N2; thence south-westerly by the north-western boundaries of that allotment and allotments 3, 5a, 7, 10 and 11 to the north eastern boundary of allotment 14; thence south-easterly by that boundary to the north-western angle of allotment 15; thence south-westerly by the north-western boundaries of that allotment and allotment 15A and further south-westerly by a line to the north-western angle of lot 4, Plan of Subdivision 122321; thence south-westerly by the north-western boundaries of that lot, lots 3, 2, and 1 and lots 1, 2, and 3 Plan of Subdivision 24904 to the north-western angle of allotment 12, section M2; thence south-westerly and south-easterly by that allotment to Buckland Gap Road; thence southerly by that road to the north-eastern angle of allotment 9, section L2; thence westerly and southerly by that allotment and further southerly by the western boundaries of allotments 10, 13, 14 and 17 to the south-western angle of the latter allotment; thence westerly by a road to the north-western angle of allotment 6, section K2; thence southerly and south-easterly by the western boundaries of that allotment and allotments 1, 2, 3, 4, 5, 8A and 7C to the northern boundary of allotment 18, section B2, Parish of Beechworth; thence westerly and southerly by the boundaries of that allotment to its south-western angle; thence southerly by a line to the most eastern angle of allotment 17, section B2; thence further southerly by a line to the north-eastern angle of allotment 13, section B2, thence south-easterly by that allotment to the road forming the southern boundary of allotment 20, section B2; thence easterly by that road to the north-eastern angle of allotment 6, section K2; thence southerly and south-easterly by the western boundaries of that allotment and allotments 1, 2, 3, 4, 5, 8A and 7C to the northern boundary of allotment 18, section B2, Parish of Beechworth; thence westerly and southerly by the boundaries of that allotment to its south-western angle; thence southerly by a line to the most eastern angle of allotment 17, section B2; thence further southerly by a line to the north-eastern angle of allotment 13, section

B2; thence south-easterly by that allotment to the road forming the southern boundary of allotment 20, section B2; thence easterly by that road to the north-eastern angle of allotment 11, Section B2; thence southerly by that allotment to its most south-eastern angle; thence due south by a line to Two Mile Creek, thence westerly by that creek and Hodgson Creek to the point of commencement.

Dated 31 March 1992

Responsible Minister:

CAROLINE HOGG
Minister for Ethnic, Municipal and
Community Affairs

DAMIEN O'SHEA

20460 Acting Clerk of the Executive Council

Local Government Act 1958

RESUBDIVISION OF THE MUNICIPAL
DISTRICT OF THE SHIRE OF OXLEY
INTO THREE RIDINGS

The Governor in Council acting under Part II of the *Local Government Act 1958*, orders and directs as follows:

1. This Order comes into operation and takes effect according to its tenor on 1 April 1992.
2. As from 1 April 1992 the municipal district of the Shire of Oxley shall, for the purposes of the next annual election after this Order takes effect and for ensuing elections, be subdivided into three ridings.
3. On and after 1 August 1992 being the day of the next annual election, the number of councillors in and for the Shire of Oxley as a result of the resubdivision shall be nine.
4. The Councillors of the Shire of Oxley who are in office immediately before 1 August 1992 shall not all go out of office to the intent that the only councillors to go out of office on that day shall be those councillors going out of office by rotation.
5. The names and boundaries of the ridings shall be:

Western Riding
Unchanged
Previous Gazettal 1978:86
Eastern Riding
Enlarged and Re-defined
Previous Gazettal 1978:86

Commencing on the Ovens River at the most northern corner of the Shire; thence generally southerly by the shire boundary to a point in line with the northern boundary of Allotment 6, Section 6A, Parish of Wangaratta South, being a point on the King River; thence southerly by that river to the south-western corner of

Allotment A12, Parish of Oxley; thence easterly by a road to Redferns Road; thence southerly by that road to Kerrs Road; thence easterly by that road to Church Lane; thence southerly along that lane to Colemans Lane; thence easterly along that road to the Milawa/Bobinawarrah Road; thence southerly by that road to Hurdle Creek; thence south-easterly by that creek to its source; thence due south by a line to the shire boundary and; thence by that boundary, south-easterly, north-easterly, northerly and north-westerly to a point on the Ovens River being the point of commencement.

Central Riding

Reduced and Re-defined

Previous Gazettal 1978:86

Commencing on the King River at the south-western corner of Allotment A12, Parish of Oxley; thence southerly by that river to the Wangaratta/Whitfield Road at the southernmost angle of Allotment 5, Section 47A, Parish of Moyhu; thence southerly by that road to the northern boundary of the Parish of Myrree; thence generally southerly and westerly by that boundary to the north-western angle of Allotment 114A, Parish of Myrree; thence southerly by the western boundary of that allotment, a line, and the western boundaries of Allotments 114, 116 and 119 to the north-eastern angle of Allotment 30, Section 1A; thence westerly and southerly by a road to the northern angle of Allotment 120D and southerly by the western boundaries of that allotment and Allotment 123A to the south-western angle of the latter allotment; thence easterly and southerly by a road to the southern boundary of the said parish; thence southerly and easterly by that boundary to the western boundary of Allotment 33, Section 1, Parish of Whitfield; thence southerly by the western boundaries of that allotment, Allotments 43, 44, 44A and a direct line to the north-eastern angle of Allotment 40A; thence southerly, easterly and southerly by the eastern boundaries of that allotment and Allotment 40 to the south-eastern angle of the latter allotment; thence easterly by a direct line to the western angle of Allotment 48; thence southerly by the western boundary of that allotment and further southerly by a direct line to the north-western angle of Allotment 16, Section 2, Parish of Whitfield South; thence southerly by the western boundaries of that allotment and Allotment 15C and easterly by the southern boundary of the latter allotment to a point in line with the western boundary of Allotment 1, Section 2; thence southerly by a line and that boundary to the south-western angle of that allotment, thence south-westerly by a direct line to the most northern angle of Allotment 18, Section 2; thence south-westerly by the north-

western boundary and south-easterly by the south western boundary of the said allotment and further south-easterly by a line, the southern boundary of Allotment 18A, and a line in continuation thereof to the western branch of the King River; thence southerly by that branch of the river to the shire boundary; thence south-easterly by that boundary to a point thereon due South of the source of Hurdle Creek; thence north by a line to that source, and generally north-westerly by that creek to the south-western corner of Allotment 1, Section 43, Parish of Oxley; thence northerly by the Milawa/Bobinawarra Road to Colemans Lane; thence westerly by that lane to Church Lane; thence northerly by that lane to Kerrs Road; thence westerly by that road to Redferns Road; thence northerly by that road to a point being the south-easterly corner of Allotment A8, Parish of Oxley; thence westerly by a road to the King River, being the point of commencement.

Dated 31 March 1992

Responsible Minister:

CAROLINE HOGG

Minister for Ethnic, Municipal and
Community Affairs

DAMIEN O'SHEA

20460 Acting Clerk of the Executive Council

Local Government Act 1958

**RESUBDIVISION OF THE MUNICIPAL
DISTRICT OF THE SHIRE OF
BUNINYONG INTO THREE RIDINGS**

The Governor in Council acting under Part II of the *Local Government Act 1958*, orders and directs as follows:

1. This Order comes into operation and takes effect according to its tenor on 1 April 1992.
2. As from 1 April 1992 the municipal district of the Shire of Buninyong shall, for the purposes of the next annual election after this Order takes effect and for ensuing elections, be subdivided into three ridings.
3. On and after the day of the next annual election after the Order takes effect, namely 1 August 1992 the number of councillors in and for the Shire of Buninyong as a result of the resubdivision shall be nine.
4. The councillors of the Shire of Buninyong who are in office immediately before 1 August 1992 shall not all go out of office to the intent that the only councillors to go out of office on that day shall be those councillors going out of office by rotation.
5. The names and boundaries of the ridings shall be:

Victoria Government Gazette

Central Riding

Reduced and Re-defined

Previous Gazettal 1988:

Commencing at the intersection of the Midland Highway and Recreation Road; thence southerly by that highway to Moss Avenue; thence generally south-westerly by that avenue to the Buninyong-Sebastopol Road; thence easterly by that road to the Buninyong-Napoleons Road; thence southerly by that road to the Yarrowee River at Scotchmans Lead; thence southerly by that river to the shire boundary; thence generally easterly and northerly by the shire boundary to the point of intersection with the North East Riding at the Mt Doran-Egerton Road; thence by the common boundary with the North East Riding to the point of commencement.

West Riding

Enlarged and Re-defined

Previous Gazettal 1988:

Commencing on the western boundary of the Shire at a point in line with Allotment 17, Section 16, Parish of Ballarat; thence southerly and easterly by the shire boundary to the Leigh River; thence generally northerly by that river to the Buninyong-Napoleons Road; thence northerly by that road, Moss Avenue and the Midland Highway to Tinworth Avenue; thence westerly by that avenue to Britain Street; thence northerly by that street to the boundary of the North East Riding; thence generally westerly by the North East Riding to the point of commencement.

North East Riding

Enlarged and Re-defined

Previous Gazettal 1988:

Commencing on the western boundary of the Shire at a point in line with the southern boundary of Allotment 17, Section 16, Parish of Ballarat; thence easterly by a line and the southern boundaries of Allotments 17, 16, 12 and 15; thence northerly by the eastern boundary of Allotment 15; thence easterly and northerly by a road to the western angle of Allotment 2a; thence generally north-easterly by the northern boundary of that allotment to Britain Street; thence southerly and easterly by that street and further easterly by Tinworth Avenue to the Midland Highway; thence southerly by that highway to Recreation Road; thence generally easterly by that road and McCarthy's Road to Yankee Flat Road; thence generally southerly by that road and north-easterly by Yendon Number One Road to Shaw's Road; thence southerly and easterly by that road and Hogarth's Road to Yendon Number Two Road; thence south-westerly by that road to Wiggins Road; thence generally south-easterly by that road to the Midland Highway, thence south-easterly by that

highway to the Clarendon-Blue Bridge Road; thence generally south-easterly by that road and generally north-easterly by the Mt Doran-Egerton Road to the eastern boundary of the Shire; thence generally northerly by the shire boundary to the point of commencement.

Dated: 31 March 1992

Responsible Minister:

CAROLINE HOGG
Minister for Ethnic, Municipal
and Community Affairs

DAMIEN O'SHEA
20460 Acting Clerk of the Executive Council

Local Government Act 1958

RESUBDIVISION OF THE MUNICIPAL
DISTRICT OF THE SHIRE OF BRIGHT
INTO THREE RIDINGS

The Governor in Council acting under Part II of the *Local Government Act 1958*, orders and directs as follows:

1. This Order comes into operation and takes effect according to its tenor on 1 April 1992.
2. As from 1 April 1992 the municipal district of the Shire of Bright shall, for the purposes of the next general election after this Order takes effect and for ensuing elections, be subdivided into three ridings.
3. On and after 1 August 1992 being the day of the next general election, the number of councillors in and for the Shire of Bright as a result of the resubdivision shall be twelve.
4. All councillors of the Shire of Bright who are in office immediately before 1 August 1992, being the day of the next general election after this Order takes effect, shall go out of office at the hour of six o'clock in the morning of that day.
5. The names and boundaries of the ridings shall be:

Bucklands Riding
(Constituted)

Commencing on the northern boundary of the Shire at a point where it intersects the western boundary of the Parish of Tawanga; thence southerly and easterly by the western and southern boundaries of that parish to Mt. Porepukah; thence south-easterly by a line to the north-western angle of the Parish of Freeburgh; thence southerly by a line to Mt. Feathertop; thence further southerly by a line to Mt. Hotham; thence north-easterly and south-easterly by a range to Mt. Cope, being a point on the eastern boundary of the Shire, and thence generally southerly, south-easterly, south-westerly, westerly, northerly and easterly by the Shire boundary to the point of commencement. (Excluding the area of the Bright Riding).

Kiewa Riding
(Constituted)

Commencing on the northern boundary of the Shire at a point where it intersects the western boundary of the Parish of Tawanga; thence southerly and easterly by the western and southern boundaries of that parish to Mt. Porepukah; thence south-easterly by a line to the north-western angle of the Parish of Freeburgh; thence southerly by a line to Mt. Feathertop; thence further southerly by a line to Mt. Hotham; thence north-easterly and south-easterly by a range to Mt. Cope, being a point on the eastern boundary of the Shire, and thence generally northerly, north-westerly and westerly by the Shire boundary to the point of commencement.

Bright Riding
Redefined

Previous Gazettal 1974-4191

Commencing at the most southern angle of Allotment 6A, Section K, Parish of Bright; thence easterly by a line to Morses Creek; thence northerly by that creek to Doughertys Crossing, being a bridge over Morses Creek on Wandiligong Road; thence north-easterly by a line to the most eastern angle of Allotment 1B, Section L; thence north-easterly by a line to the junction of German Creek with the Ovens River; thence westerly by that river to a point in line with the eastern boundary of Allotment 17, Section C; thence northerly by a line and the eastern thereof; thence north-westerly by that boundary and the northern boundary of Allotment 15c to Morgans Creek; thence generally north-easterly by that creek to the northern boundary of the parish; thence westerly and southerly by the northern and western boundaries of the parish to the Ovens River; thence generally north-westerly by that river to a point due north of the most northern angle of Allotment 9, Section 6, Parish of Porepukah; thence due south by a line to the northern angle of that Allotment 9; thence south-westerly by the western boundary of that allotment to the Ovens Highway; thence north-westerly by that highway to the most northern angle of Allotment 10; thence south-westerly and south-easterly by the north-western and south-western boundaries of that allotment to the most southern angle thereof; thence south easterly by a line passing through the south-western angle of Allotment 8, Section 7 to the western boundary of the former temporary reservation for Water Supply Purposes by Order in Council of 19 April 1875 (see *Government Gazette*, 23 April 1875, page 795); thence generally southerly, easterly and northerly by the western, southern and eastern boundaries of that former reservation to a point on the latter boundary due west of the

780 G 13 1 April 1992

most southern angle of Allotment 6, Section K, Parish of Bright, and thence due east by a line to that angle, being the point of commencement.

Dated 31 March 1992

Responsible Minister:

CAROLINE HOGG
Minister for Ethnic, Municipal
and Community Affairs

DAMIEN O'SHEA
20460 Acting Clerk of the Executive Council

Local Government Act 1958

**RESUBDIVISION OF THE MUNICIPAL
DISTRICT OF THE RURAL CITY OF
WODONGA INTO FOUR WARDS**

The Governor in Council acting under Part II of the *Local Government Act 1958*, orders and directs as follows:

1. This Order comes into operation and takes effect according to its tenor on 1 April 1992.

2. As from 1 April 1992 the municipal district of the Rural City of Wodonga shall, for the purposes of the next annual election after this Order takes effect and for ensuing elections, be subdivided into four wards.

3. On and after 1 August 1992 being the day of the next annual election, the number of councillors in and for the Rural City of Wodonga as a result of the resubdivision shall be twelve.

4. The councillors of the Rural City of Wodonga who are in office immediately before 1 August 1992, being the day of the next annual election after this Order takes effect, shall not all go out of office to the intent that the only councillors going out of office on that day shall be those councillors going out of office by rotation.

5. The names and boundaries of the wards shall be:

GREENHILL WARD

Reduced and Redefined
Previous Gazettal 1985-39

Commencing on the western boundary of the city at Felltimber Creek Road; thence easterly by Felltimber Creek Road and northerly by Melrose Drive to Lawrence Street; thence easterly by that street to House Creek; thence generally southerly by that creek to Yarralumla Drive; thence south-easterly by that drive to the Beechworth-Wodonga Road; thence generally south-easterly and south-westerly by that road to Brewers Road being a point on the city boundary, and thence north-westerly by the city boundary to the point of commencement.

Victoria Government Gazette

BONEGILLA WARD

Enlarged and Redefined
Previous Gazettal 1985-39

Commencing at a point on the southern boundary of the city where it is intersected by the Kiewa Valley Highway; thence north-westerly by that highway and the Murray Valley Highway to Lawrence Street; thence westerly by that street to Melrose Drive; thence northerly by that drive to the Hume Freeway; thence easterly by that freeway to the Lincoln Causeway; thence north-easterly by that causeway to the city boundary, and thence generally easterly, southerly and westerly by the city boundary to the point of commencement.

BELVOIR WARD

Reduced and Redefined
Previous Gazettal 1989-2421

Commencing on the western boundary of the city at Felltimber Creek Road; thence easterly by Felltimber Creek Road and northerly by Melrose Drive to the Hume Freeway; thence easterly by that freeway to the Lincoln Causeway; thence north-easterly by that causeway to the city boundary, and thence generally north-westerly and southerly by the city boundary to the point of commencement.

BARANDUDA WARD

Enlarged and Redefined
Previous Gazettal 1985-39

Commencing at a point on the southern boundary of the city where it is intersected by the Kiewa Valley Highway; thence north-westerly by that highway and the Murray Valley Highway to Lawrence Street; thence westerly by that street to House Creek; thence generally southerly by that creek to Yarralumla Drive; thence south-easterly by that drive to the Beechworth-Wodonga Road; thence generally south-easterly and south-westerly by that road to Indigo Creek being a point on the city boundary, and thence easterly and north-easterly by the city boundary to the point of commencement.

Dated 31 March 1991

Responsible Minister:

CAROLINE HOGG
Minister for Ethnic, Municipal and
Community Affairs

DAMIEN O'SHEA
20460 Acting Clerk of the Executive Council

Local Government Act 1958
**RESUBDIVISION OF THE MUNICIPAL
DISTRICT OF THE CITY OF BERWICK
INTO SIX WARDS**

The Governor in Council acting under Part II of the *Local Government Act 1958*, orders and directs as follows:

1. This Order comes into operation and takes effect according to its tenor on 1 April 1992.
2. As from 1 April 1992 the municipal district of the City of Berwick shall, for the purposes of the next general election after this Order takes effect and for ensuing elections, be subdivided into six wards.
3. On and after the day of the next general election after the Order takes effect, namely 1 August 1992, the number of councillors in and for the City of Berwick as a result of the resubdivision shall be twelve.
4. All councillors of the City of Berwick who are in office immediately before 1 August 1992, being the day of the next general election after the Order takes effect, shall go out of office at the hour of six o'clock in the morning of that day.
5. The names and boundaries of the wards shall be:

**West Ward
Constituted**

Commencing at the northerly intersection of the municipal boundary and the South-Eastern Arterial Road; thence generally in a south-easterly direction by that road to Frawley Road; thence generally in an easterly direction by that road to Harmer Road; thence generally in a southerly direction by that road, Wedgewood Road and the extension of Wedgewood Road to the Gippsland Railway; thence generally westerly along such railway reserve to the point where the boundary between Lots 8 and 9, LP 85116 meet this reserve; thence generally southerly along that boundary to the municipal boundary; thence generally westerly, northerly, north-westerly and northerly by the municipal boundary to the point of commencement.

**North West Ward
Constituted**

Commencing in the north-western corner of the municipality; thence generally easterly by the municipal boundary to Hallam North Road; thence southerly by that road to Heatherton Road; thence westerly by that road to the north/south municipal reserve (approximately 50 metres east of Gray Close); thence generally southerly by that reserve to Daniel Solander Drive; thence generally south-westerly by that road and the extension of such road to the point where the boundary between Lots 359 and 360,

LP 112050 intersects with James Cook Drive; thence by that boundary to the South Eastern Arterial Road; thence generally in a north-westerly direction by that road to the municipal boundary; thence generally in a northerly direction by that boundary to the point of commencement.

**Centre Ward
Constituted**

Commencing at the intersection of the South-Eastern Arterial Road and the extension of the boundary between Lots 359 and 360 James Cook Drive; thence generally in a north-easterly direction by that boundary, the extension of that boundary and Daniel Solander Drive to the north/south municipal reserve (approximately 40 metres east of Dozey Place); thence generally in a northerly direction by that reserve to Heatherton Road; thence generally easterly by that road to Hallam North Road; thence generally in a southerly direction by that road, Belgrave-Hallam Road and Hallam South Road to the municipal boundary; thence generally in a westerly direction by that boundary to the southern extension of Wedgewood Road; thence generally in a northerly direction by that extension, Wedgewood Road and Harmer Road to Frawley Road; thence generally north-westerly by that road to the South-Eastern Arterial Road; thence generally in a northerly direction by that road to the point of commencement.

**North Ward
Constituted**

Commencing at the intersection of Hallam North Road and the municipal boundary; thence generally in an easterly direction by that boundary to Harkaway Road; thence generally in a south-westerly direction by that road, Halleur Road and Robinson Road to King Road; thence generally southerly from the intersection of King Road and Robinson Road to the north-eastern corner of Lot M-97; thence generally in a southerly direction by a line along the eastern boundary of Lot M-97 to the south-eastern corner of such allotment; thence generally southerly and easterly by the western and northern boundaries of Lot 2, LP 70500 to the north-western corner of such allotment; thence generally southerly and westerly by the boundary of Lot 2, LP 70500 to the north-western corner of Crown Allotment 14, Parish of Berwick; thence generally southerly by the western boundary of that Crown Allotment to the north-eastern corner of Lot 2, LP 45320; thence generally westerly by the northern boundary of that allotment to the north-eastern corner of the municipal and drainage reserve; thence generally south-westerly by that reserve to the Princes Freeway road reserve; thence generally north-westerly by that

782 G 13 1 April 1992

road reserve to Troups Creek East; thence generally in a south-westerly direction by that creek to the Princes Highway; thence generally in a north-westerly direction by that highway to Belgrave-Hallam Road; thence generally in a northerly direction by the Belgrave-Hallam Road and Hallam North Road to the point of commencement.

South Ward
Constituted

Commencing at the intersection of the municipal boundary with Hallam South Road; thence generally in a northerly direction by that road to the Princes Highway; thence generally in an easterly direction by that highway to Troups Creek East; thence generally in a north-easterly direction by that creek to the Princes Freeway road reserve; thence generally in a south-easterly direction by that reserve and the Princes Freeway to the municipal boundary (Cardinia Creek); thence generally southerly, westerly, northerly and again generally westerly by the municipal boundary to the point of commencement.

East Ward
Constituted

Commencing at the north-eastern corner of the municipality; thence generally in a southerly direction by the municipal boundary to the Princes Freeway; thence generally in a north-westerly direction by that freeway and the Princes Freeway road reserve to the Reserve for Municipal and Drainage Purposes (approximately 550 metres south-east of Narre Warren North Road); thence generally in a north-easterly direction to the north-eastern corner of that reserve; thence generally in a north-easterly direction by the northern boundary of Lot 2, LP 45320 to the north-eastern corner of that allotment; thence generally northerly by the western boundary of Crown Allotment 14, Parish of Berwick and the southern and western boundaries of Lot 2, LP 70500 to the north-western corner of that allotment; thence generally easterly by the northern and western boundaries of Lot 2, LP 70500 to the south-eastern corner of Lot M-97; thence generally northerly by the eastern boundary of Lot M-97 to the north-eastern corner of that allotment; thence generally northerly to the intersection of King Road and Robinson Road; thence generally in a north-easterly direction by Robinson Road, Haleur Road and Harkaway Road to the municipal boundary; thence generally easterly by the municipal boundary (Boundary Road) to the point of commencement.

Victoria Government Gazette

Dated 31 March 1992

Responsible Minister:

CAROLINE HOGG
Minister for Ethnic, Municipal and
Community Affairs

DAMIEN O'SHEA

20460 Acting Clerk of the Executive Council

Local Government Act 1958

SHIRE OF TAMBO

Authorisation of Works or Undertakings for the
Purposes of Division 5 of Part X of the *Local
Government Act 1958*

The Governor in Council acting under section 277 (2) of the *Local Government Act 1958* authorises the provision of electrical reticulation by the Council of the Shire of Tambo to the Tambo Bluff Estate at Metung to be an authorised work or undertaking for the purpose of Division 5 of Part X of the *Local Government Act 1958*.

Dated 31 March 1992

Responsible Minister:

CAROLINE HOGG
Minister for Ethnic, Municipal
and Community Affairs

DAMIEN O'SHEA

20460 Acting Clerk of the Executive Council

Crown Land (Reserves) Act 1978

INCORPORATION OF COMMITTEE OF
MANAGEMENT OF QUEEN MEADOW
CARAVAN PARK RESERVE

The Governor in Council, under section 14A (1) of the *Crown Land (Reserves) Act 1987*, being satisfied that it is in the public interests to declare to be a corporation the Committee of Management appointed under section 14 (2) of the Act of the land described in the schedule hereunder:

- (a) declares that the Committee of Management shall be a corporation;
- (b) assigns the name "Queen Meadow Caravan Park Committee of Management Incorporated" to the corporation; and

under section 14B (3) of the Act, appoints James Frances McKenzie-McHarg to be Chairperson of the corporation.

SCHEDULE

The land in the Township of Heathcote temporarily reserved as a site for General

Victoria Government Gazette

Recreation by Order in Council of 31 March 1913—(Rs 627).

Dated 31 March 1992

Responsible Minister:

BARRY PULLEN

Minister for Conservation and Environment

DAMIEN O'SHEA

20090 Acting Clerk of the Executive Council

Crown Land (Reserves) Act 1978
NOTICE OF INTENTION

The Governor in Council under section 10 of the *Crown Land (Reserves) Act 1978* gives notice of intention to revoke the following temporary reservations:

BROADFORD—The temporary reservation by Order in Council of 25 October 1966 of 430 square metres of land in section 50, Township of Broadford, Parish of Broadford as a site for Public Purposes (use of the Soil Conservation Authority)—(Rs 8698).

DUNOLLY—The temporary reservation by Order in Council of 3 April 1984 of 8050 square metres, more or less, of land being Crown Allotment 13, Section 4A, Parish of Dunolly as a site for conservation of an area of historic interest—(Rs 12507).

INGLEWOOD—The temporary reservation by Order in Council of 27 April 1988 of 5143 square metres of land being Crown Allotment 4A, Section 22, Township of Inglewood, Parish of Inglewood as a site for conservation of an area of historic interest—(Rs 5457).

MIRBOO—The temporary reservation by Order in Council of 16 February 1954 of 1·354 hectares of land in Section 2A, Township of Mirboo, Parish of Mirboo South as a site for State School purposes—(Rs 4).

Dated 31 March 1992

Responsible Minister:

BARRY PULLEN

Minister for Conservation and Environment

DAMIEN O'SHEA

20090 Acting Clerk of the Executive Council

Crown Land (Reserves) Act 1978
CROWN LANDS PERMANENTLY
RESERVED

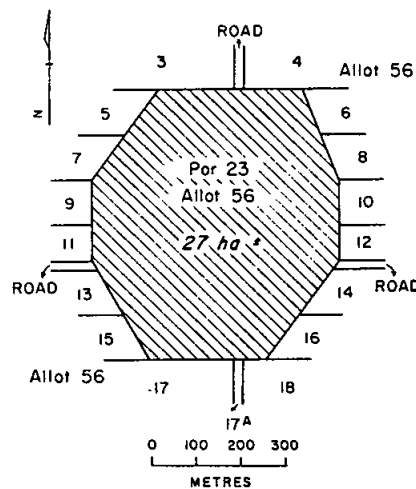
The Governor in Council under sections 4 and 7 of the *Crown Land (Reserves) Act 1978* permanently reserves for the purposes

G 13 1 April 1992 783

mentioned and also nominates as areas for which consent of the person or manager administering or managing the lands is required before work may be done on those lands in accordance with the *Mineral Resources Development Act 1990*, the following Crown lands:

MUNICIPAL DISTRICT OF THE SHIRE OF
KOWREE

EDENHOPE—Management of wildlife, 27 hectares, more or less, being Crown Portion 23 of Crown Allotment 56, Parish of Edenhope as indicated by hatching on plan hereunder—(E 91(5)) (Rs 14008).



MUNICIPAL DISTRICT OF THE SHIRE OF
ARAPILES

LOWAN—Management of wildlife, 156·1 hectares, being Crown Allotment 18G, Parish of Lowan as shown on Certified Plan No. 110589 lodged in the Central Plan Office—(Rs 12978)
Dated 31 March 1992

Responsible Minister:

BARRY PULLEN

Minister for Conservation and Environment

DAMIEN O'SHEA

20090 Acting Clerk of the Executive Council

784 G 13 1 April 1992

Crown Land (Reserves) Act 1978

CROWN LANDS TEMPORARILY RESERVED

The Governor in Council under sections 4 and 7 of the *Crown Land (Reserves) Act 1978* temporarily reserves for the purposes mentioned and also nominates as areas for which consent of the person or manager administering or managing the lands is required before work may be done on those lands in accordance with the *Mineral Resources Development Act 1990*, the following Crown lands:

MUNICIPAL DISTRICT OF THE SHIRE OF KERANG

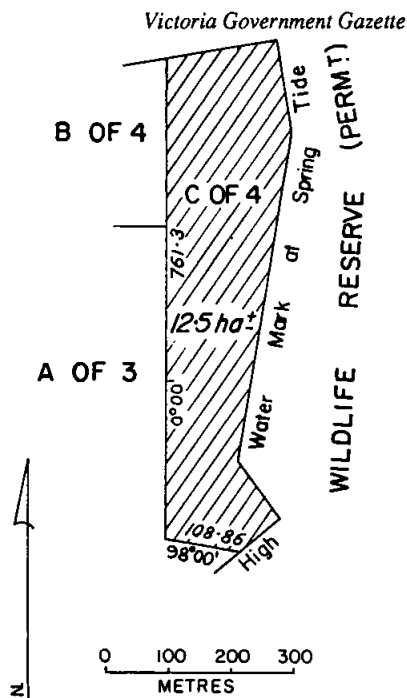
DARTAGOOK and MERAN—Management of wildlife, 120 hectares, more or less, of land in the Parishes of Dartagook and Meran shown bordered green on plan marked D/4.2.92 attached to Department of Conservation and Environment correspondence No. 06/11784 and being the land described in the Land Conservation Council's final recommendation D28 for the Mallee Study Area Review—(06/11784).

MUNICIPAL DISTRICT OF THE SHIRE OF KERANG

MERAN—Management of wildlife, 70 hectares, more or less, of land in the Parish of Meran shown bordered green on plan marked M/4.2.92 attached to Department of Conservation and Environment correspondence No. 06/11785 and being the land described in the Land Conservation Council's final recommendation D30 for the Mallee Study Area Review—(06/11785).

MUNICIPAL DISTRICT OF THE SHIRE OF CORIO

MURTCAIM—Management of wildlife, 12.5 hectares, more or less, being Portion C, Section 4, Parish of Murtcaim as indicated by hatching on plan hereunder—(3241) (06/11785).



Dated 31 March 1992

Responsible Minister:

BARRY PULLEN

Minister for Conservation and Environment

DAMIEN O'SHEA

20090 Acting Clerk of the Executive Council

Crown Land (Reserves) Act 1978
REVOCATION OF TEMPORARY RESERVATIONS

The Governor in Council under section 10 of the *Crown Land (Reserves) Act 1978* revokes the following temporary reservations:

MELBOURNE—The temporary reservation by Order in Council of 19 January 1971 of 455 square metres of land in Section 19, City of Melbourne, Parish of Melbourne North as a site for Public Purposes (Public Offices)—(Rs 9422).

SOUTH MELBOURNE—The temporary reservation by Order in Council of 25 July 1950 of 2322 square metres of land in Section P, City of South Melbourne, Parish of Melbourne South as a site for a Dental Centre—(Rs 6568).

Victoria Government Gazette

Dated 31 March 1992

Responsible Minister:

BARRY PULLEN

Minister for Conservation and Environment

DAMIEN O'SHEA

20090 Acting Clerk of the Executive Council

G 13 1 April 1992 785

Land Act 1958

UNUSED ROADS CLOSED

The Governor in Council under section 349 of the Land Act 1958 and with the consents in writing of the municipalities concerned and the adjoining owners closes the following unused roads:

Corrections Act 1986

REVOCAION OF A POLICE GAOL

The Governor in Council under section 11 of the Corrections Act 1986 revokes the appointment of the premises described hereunder to be a police gaol as made on 11 April 1986.

Police Lock Up: Stawell.

Address: 9 Patrick Street, Stawell.

Location of Cells: North-east corner Police Station.

Description: Brick and concrete building, 6-86 metres x 6-10 metres approx.

Crown Description: Parish of Stawell, County of Borung, Section 81.

Dated 31 March 1992

Responsible Minister:

MAL SANDON

Minister for Corrections

DAMIEN O'SHEA

20560 Acting Clerk of the Executive Council

MUNICIPAL DISTRICT OF THE CITY OF SOUTH BARWON

CONEWARRE—The road in the Parish of Conewarre shown as Crown Allotment 67A, Section 2 on Certified Plan No. 110968 lodged in the Central Plan Office—(GL/13064).

MUNICIPAL DISTRICT OF THE SHIRE OF ARAPILES

LOWAN—The road in the Parish of Lowan as indicated by hatching on plan hereunder—(L 135 [4]) (Rs 12978).

Corrections Act 1986

APPOINTMENT OF A POLICE GAOL

The Governor in Council appoints under section 11 of the Corrections Act 1986 the premises described hereunder to be a police gaol to hold a person for a term not exceeding seven days.

Police Lock Up: Stawell.

Address: 9 Patrick Street, Stawell.

Location of Cells: Centre one-third approximately of the ground floor of the building.

Description: Reinforced concrete structure, 13-4 metres x 9-8 metres, including exercise yards.

Crown Description: Parish of Stawell, County of Borung, Part Section 81.

Dated 31 March 1992

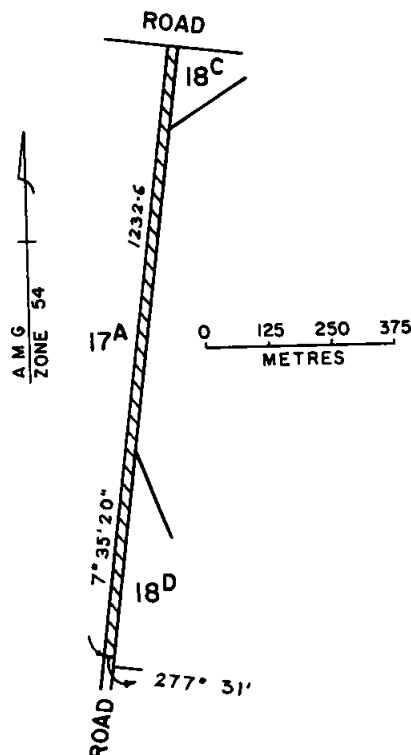
Responsible Minister:

MAL SANDON

Minister for Corrections

DAMIEN O'SHEA

20560 Acting Clerk of the Executive Council



786 G 13 1 April 1992

MUNICIPAL DISTRICT OF THE CITY OF
STAWELL

STAWELL—The road in the Parish of Stawell shown as Crown Allotment 12B, Section 43 on Certified Plan No. 110831 lodged in the Central Plan Office—(GL/13872).

Dated 31 March 1992

Responsible Minister:

BARRY PULLEN

Minister for Conservation and Environment

DAMIEN O'SHEA

20690 Acting Clerk of the Executive Council

Metropolitan Fire Brigades Act 1958
FIXING THE RATE OF INTEREST FOR THE
PURPOSES OF SECTION 45 (c) OF THE
METROPOLITAN FIRE BRIGADES ACT
1958

The Governor in Council, under section 45 (c) of the *Metropolitan Fire Brigades Act 1958*, fixes the rate of interest for the purposes of section 45 (c) at 13.9 per cent per annum to apply to amounts which first become due and payable under section 45 (b) on or after 1 April 1992.

Dated 24 March 1992

Responsible Minister:

M. SANDON

Minister for Police and Emergency Services

DAMIEN O'SHEA

20620 Acting Clerk of the Executive Council

Metropolitan Fire Brigades Act 1958
FIXING THE RATE OF INTEREST FOR THE
PURPOSES OF SECTION 43 (1) (e) OF THE
METROPOLITAN FIRE BRIGADES ACT
1958

The Governor in Council, under section 43 (1) (e) of the *Metropolitan Fire Brigades Act 1958*, fixes the rate of interest for the purposes of section 43 (1) (e) at 13.9 per cent per annum to apply to amounts which first become due and payable on or after 1 April 1992.

Dated 24 March 1992

Responsible Minister:

M. SANDON

Minister for Police and Emergency Services

DAMIEN O'SHEA

20620 Acting Clerk of the Executive Council

Victoria Government Gazette

Metropolitan Fire Brigades Act 1958
FIXING THE RATE OF INTEREST FOR THE
PURPOSES OF SECTIONS 41 (4) (b) AND
(5) (e) OF THE METROPOLITAN FIRE
BRIGADES ACT 1958

The Governor in Council, under sections 41 (4) (b) and 5 (e) of the *Metropolitan Fire Brigades Act 1958*, fixes the rate of interest for the purposes of sections 41 (4) (b) and 5 (e) at 13.9 per cent per annum to apply to amounts which first become due and payable under section 41 (4) (a) and section 41 (5) (d), respectively, on or after 1 April 1992.

Dated 24 March 1992

Responsible Minister:

M. SANDON

Minister for Police and Emergency Services

DAMIEN O'SHEA

20620 Acting Clerk of the Executive Council

Country Fire Authority Act 1958
FIXING THE RATE OF INTEREST FOR THE
PURPOSES OF SECTION 81 (c) OF THE
COUNTRY FIRE AUTHORITY ACT 1958

The Governor in Council, under section 81 (c) of the *Country Fire Authority Act 1958*, fixes the rate of interest for the purposes of section 81 (c) at 13.9 per cent per annum to apply to amounts which first become due and payable under section 81 (b) on or after 1 April 1992.

Dated 24 March 1992

Responsible Minister:

M. SANDON

Minister for Police and Emergency Services

DAMIEN O'SHEA

20620 Acting Clerk of the Executive Council

Country Fire Authority Act 1958
FIXING THE RATE OF INTEREST FOR THE
PURPOSES OF SECTION 81 (1) (d) OF THE
COUNTRY FIRE AUTHORITY ACT 1958

The Governor in Council, under section 81 (1) (d) of the *Country Fire Authority Act 1958*, fixes the rate of interest for the purposes of section 81 (1) (d) at 13.9 per cent per annum to apply to amounts which first become due and payable on or after 1 April 1992.

Dated 24 March 1992

Responsible Minister:

M. SANDON

Minister for Police and Emergency Services

DAMIEN O'SHEA

20620 Acting Clerk of the Executive Council

Country Fire Authority Act 1958
FIXING THE RATE OF INTEREST FOR THE
PURPOSES OF SECTIONS 78 (4) (b) AND
(5) (e) OF THE COUNTRY FIRE
AUTHORITY ACT 1958

The Governor in Council, under sections 78 (4) (b) and (5) (e) of the *Country Fire Authority Act 1958*, fixes the rate of interest for the purposes of sections 78 (4) (b) and (5) (e) at 13.9 per cent per annum to apply to amounts which first become due and payable under section 78 (4) (a) and section 78 (5) (d), respectively, on or after 1 April 1992.

Dated 24 March 1992

Responsible Minister:

M. SANDON

Minister for Police and Emergency Services

DAMIEN O'SHEA

20620 Acting Clerk of the Executive Council

Country Fire Authority Act 1958
FIXING THE RATE OF INTEREST FOR THE
PURPOSES OF SECTION 41c (2) (a) OF THE
COUNTRY FIRE AUTHORITY ACT 1958

The Governor in Council, under section 41c (2) (a) of the *Country Fire Authority Act 1958*, fixes the rate of interest for the purposes of section 41c (2) (a) at 13.9 per cent per annum to apply to amounts which first become due and payable on or after 1 April 1992.

Dated 24 March 1992

Responsible Minister:

M. SANDON

Minister for Police and Emergency Services

DAMIEN O'SHEA

20620 Acting Clerk of the Executive Council

Parliamentary Committees Act 1968
REFERRAL TO THE LEGAL AND
CONSTITUTIONAL COMMITTEE

Under the powers found in section 4F (1) (a) (ii) of the *Parliamentary Committees Act 1968*, the Governor in Council refers the following matter to the Legal and Constitutional Committee:

To enquire into and report to Parliament on the qualifications which should be necessary for persons to witness statutory declarations and affidavits and to certify documents in Victoria.

Dated 24 March 1992

Responsible Minister:

JIM KENNAN

Deputy Premier and Attorney-General

DAMIEN O'SHEA

20430 Acting Clerk of the Executive Council

VARIATION OF ROYAL COMMISSION

Acceptance of Resignation of Leo John Carden
as a Royal Commissioner

Letters Patent in the terms set out below (omitting formal parts) shall issue to—

The Honourable Sir Albert Edward Woodward, O.B.E., Q.C. and Douglas Gilbert Williamson, R.F.D., Q.C.

“Whereas by Letters Patent issued in Our name by the Governor of the State of Victoria, in the Commonwealth, acting by and with the advice of the Executive Council, on 7 September 1990 (as amended by Letters Patent issued on 16 October 1990, 31 July 1991 and 17 December 1991), you—

The Honourable Sir Albert Edward Woodward, O.B.E., Q.C.,

Douglas Gilbert Williamson, R.F.D., Q.C.,

and

Leo John Carden, Esquire

were appointed to be Our Commissioners to inquire into and report upon the affairs of, and transactions engaged in, by the corporations described in the Schedule of those Letters Patent (and referred to therein as the Tricontinental Group).

And whereas Leo John Carden wishes to resign his appointment as a Commissioner and his resignation is accepted.

Now therefore we do, by these Letters Patent issued in Our name by Our Governor of the State of Victoria, in the Commonwealth of Australia, acting with the advice of the Executive Council of Victoria—

(i) accept with effect as from the date hereof the resignation of the said Leo John Carden as a Royal Commissioner; and

(ii) give you full power and authority to continue with your inquiry and to make your report notwithstanding the resignation of Leo John Carden.

And the said Letters Patent issued on 7 September 1990 (as amended) are hereby varied accordingly.”

Dated 24 March 1992

Responsible Minister:

JIM KENNAN

Deputy Premier and Attorney-General

DAMIEN O'SHEA

20430 Acting Clerk of the Executive Council

788 G 13 1 April 1992

**TAXATION (RECIPROCAL POWERS) ACT
1987**

The Governor in Council under section 3 (2) of the *Taxation (Reciprocal Powers) Act 1987* declares:

1. The *Debits Tax Act 1990* of the State of Queensland being a State Taxation Act within the meaning of the Act of the State of Queensland that corresponds to the *Taxation (Reciprocal Powers) Act 1987* to be a corresponding law for the purposes of the *Taxation (Reciprocal Powers) Act 1987* in relation to the *Debits Tax Act 1990* of the State of Victoria.

2. The Office of Commissioner of Stamp Duties under the *Debits Tax Act 1990* of the State of Queensland to be a corresponding office for the purposes of the *Taxation (Reciprocal Powers) Act 1987* in relation to the office of the Comptroller of Stamps under the *Debits Tax Act 1990* of the State of Victoria.

Dated 24 March 1992

Responsible Minister:

TONY SHEEHAN

Treasurer

DAMIEN O'SHEA

20470 Acting Clerk of the Executive Council

Victoria Government Gazette

**TAXATION (RECIPROCAL POWERS) ACT
1987**

The Governor in Council under section 3 (2) of the *Taxation (Reciprocal Powers) Act 1987* declares:

1. The *Debits Tax Assessment Act 1990* of the State of Western Australia being a State Taxation Act within the meaning of the Act of the State of Western Australia that corresponds to the *Taxation (Reciprocal Powers) Act 1987* to be a corresponding law for the purposes of the *Taxation (Reciprocal Powers) Act 1987* in relation to the *Debits Tax Act 1990* of the State of Victoria.

2. The Office of Commissioner of State Taxation under the *Debits Tax Assessment Act 1990* of the State of Western Australia to be a corresponding office for the purposes of the *Taxation (Reciprocal Powers) Act 1987* in relation to the office of the Comptroller of Stamps under the *Debits Tax Act 1990* of the State of Victoria.

Dated 24 March 1992

Responsible Minister:

TONY SHEEHAN

Treasurer

DAMIEN O'SHEA

20470 Acting Clerk of the Executive Council

**TAXATION (RECIPROCAL POWERS) ACT
1987**

The Governor in Council under section 3 (2) of the *Taxation (Reciprocal Powers) Act 1987* declares:

1. The *Debits Tax Act 1990* of the State of South Australia being a State Taxation Act within the meaning of the Act of the State of South Australia that corresponds to the *Taxation (Reciprocal Powers) Act 1987* to be a corresponding law for the purposes of the *Taxation (Reciprocal Powers) Act 1987* in relation to the *Debits Tax Act 1990* of the State of Victoria.

2. The Office of Commissioner of Stamps under the *Debits Tax Act 1990* of the State of South Australia to be a corresponding office for the purposes of the *Taxation (Reciprocal Powers) Act 1987* in relation to the office of the Comptroller of Stamps under the *Debits Tax Act 1990* of the State of Victoria.

Dated 24 March 1992

Responsible Minister:

TONY SHEEHAN

Treasurer

DAMIEN O'SHEA

20470 Acting Clerk of the Executive Council

**TAXATION (RECIPROCAL POWERS) ACT
1987**

The Governor in Council under section 3 (2) of the *Taxation (Reciprocal Powers) Act 1987* declares:

1. The *Debits Tax Act 1990* of the Northern Territory being a State Taxation Act within the meaning of the Act of the Northern Territory that corresponds to the *Taxation (Reciprocal Powers) Act 1987* to be a corresponding law for the purposes of the *Taxation (Reciprocal Powers) Act 1987* in relation to the *Debits Tax Act 1990* of the State of Victoria.

2. The Office of Commissioner of Taxes under the *Debits Tax Act 1990* of the Northern Territory to be a corresponding office for the purposes of the *Taxation (Reciprocal Powers) Act 1987* in relation to the office of the Comptroller of Stamps under the *Debits Tax Act 1990* of the State of Victoria.

Dated 24 March 1992

Responsible Minister:

TONY SHEEHAN

Treasurer

DAMIEN O'SHEA

20470 Acting Clerk of the Executive Council

Historic Buildings Act 1981 (No. 9667)
AMENDMENT OF REGISTER OF
HISTORIC BUILDINGS

Under section 14 of the *Historic Buildings Act 1981* the Governor in Council amends the Register by adding Historic Building No. 904—Wattle Park, 1012 Riversdale Road, Burwood (City of Box Hill).

1. All the following buildings, structures and works marked B1–B16 inclusive on Plan 6039858A viz.—

- B1 Tram waiting shelter (corner Riversdale and Warrigal Roads);
- B2 Lily pond, fountains and rockery;
- B3 Main drive fencing;
- B4 Tram waiting shelter and rockery (Riversdale Road);
- B5 Playground shelter;
- B6 Tram body picnic shelter;
- B7 Tram body picnic shelter;
- B8 Band rostrum;
- B9 Chalet;
- B10 Toilet block;
- B11 Memorial clock tower;
- B12 Tennis court shelters;
- B13 Disused toilet block;
- B14 Curator's office;
- B15 Former homestead outbuilding;
- B16 Curator's cottage;

and all footpaths and pavements within the land marked L-1 on Plan 6039858A.

2. All the land marked L-1 on Plan 6039858A, being part of all the Wattle Park land vested in the Melbourne and Metropolitan Board of Works pursuant to the *Wattle Park Land Act 1991* and described in Order in Council dated 27 August 1991 published in the *Victoria Government Gazette* on 28 August 1991.

Dated 31 March 1992

Responsible Minister:

ANDREW McCUTCHEON

Minister for Planning and Housing

DAMIEN O'SHEA

20604 Acting Clerk of the Executive Council

Historic Buildings Act 1981 (No. 9667)
AMENDMENT OF REGISTER OF
HISTORIC BUILDINGS

Under section 14 of the *Historic Buildings Act 1981* the Governor in Council amends the Register by adding Historic Building No. 912—Police Garage, Russell Street, Melbourne—to the extent of:

1. The building known as the Police Garage, Russell Street, Melbourne marked B-1 on Plan 6035112, endorsed by the Chairperson, Historic Buildings Council and held by the Director, Historic Buildings Council.

2. All the land marked L-1 on Plan 6035112 being part of Crown Allotment 45 of section 44, Parish of Melbourne North, endorsed by the Chairperson, Historic Buildings Council and held by the Director, Historic Buildings Council.

Dated 31 March 1992

Responsible Minister:

ANDREW McCUTCHEON

Minister for Planning and Housing

DAMIEN O'SHEA

20604 Acting Clerk of the Executive Council

Public Service Act 1974

AMENDMENT OF SCHEDULE TWO

The Governor in Council acting under sections 22, 23A and 23B of the *Public Service Act 1974* amends Schedule Two of that Act by—

- (1) Removing, in relation to the administrative unit of "Department of Employment and Training" in column one, the associated unit of "Office of Gaming" in column three;
- (2) Removing, relation to the associated unit of "Office of Gaming" in column three, the office of "Director of Gaming" in column four;
- (3) Adding the name of the administrative unit of "Office of Gaming" in column one;
- (4) Adding, in relation to the administrative unit of "Office of Gaming" in column one the name of the office of "Director of Gaming" in column two;

with effect on and from the date of this Order.

Dated 24 March 1992

Responsible Minister:

JOAN E. KIRNER

Premier

DAMIEN O'SHEA

20660 Acting Clerk of the Executive Council

Pipelines Act 1967

CANCELLATION OF A PERMIT AND A
LICENCE ISSUED UNDER THE
PROVISIONS OF THE PIPELINES ACT 1967

The Governor in Council under sub-sections (c) of sections 19 and 29A of the *Pipelines Act 1967*, at the request of The Shell Company of

790 G 13 1 April 1992

Australia Limited, the holders of Permit to Own and Use a Pipeline No. 146 and Licence to Construct and Operate a Pipeline No. 146, and on the recommendation of the Minister, hereby cancels Permit and Licence No. 146, effective from the date of publication of this Order in the *Victoria Government Gazette*.

Dated 31 March 1992

Responsible Minister:

DAVID WHITE
Minister for Manufacturing
and Industry Development

DAMIEN O'SHEA
20400 Acting Clerk of the Executive Council

Victoria Government Gazette

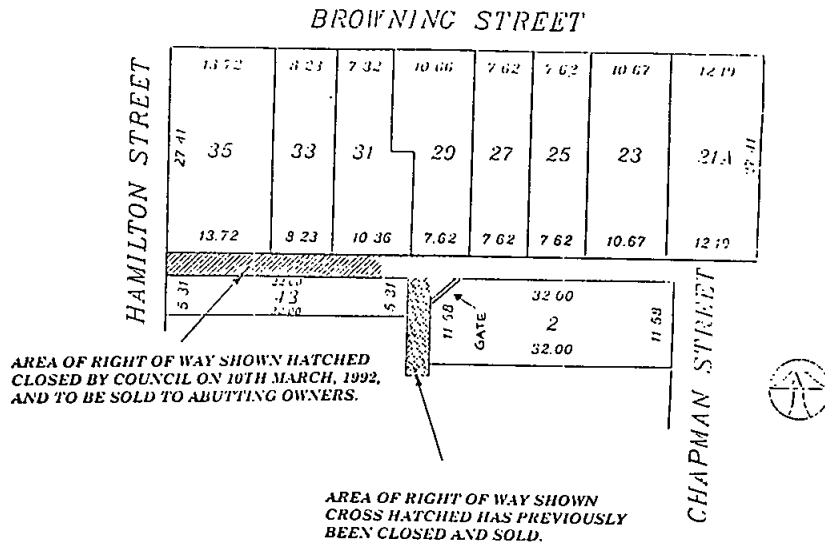
**PRIVATE
ADVERTISEMENTS**

Discontinuance of Road—Section 528 (2)—L.G.A. 1958
CITY OF FOOTSCRAY

Road Discontinuance

Road Rear 31–35 Browning Street and adjacent 43 Hamilton Street, Footscray
(File Ref: 25/78/247)

Pursuant to section 528 (2) of the *Local Government Act 1958*, the Council of the City of Footscray by resolution on 10 March 1992, resolved that the road shown hatched on the plan set out hereunder be discontinued and sold by private treaty.



Notwithstanding such discontinuance, Melbourne Water shall continue to have and possess the same right title power authority or interest in or in relation to the whole of the land shown by hatching on the said plan as it had or possessed prior to such discontinuance with respect to or in connection with any drains or pipes laid or erected to on or over such for the purposes of drainage, sewerage or for the supply of water.

17823 NOEL EDGAR
Acting Chief Executive Officer

CITY OF HEIDELBERG
Local Law No. 11

Notice is given that Council proposes to make Local Law No. 11 pursuant to the provisions of the *Local Government Act 1989*.

The purpose and general purport of the Local Law is to prohibit the use of motorised vehicles on certain lands within the municipal district.

A copy of the proposed Local Law can be obtained from the Civic Centre, Upper Heidelberg Road, Ivanhoe, during business hours.

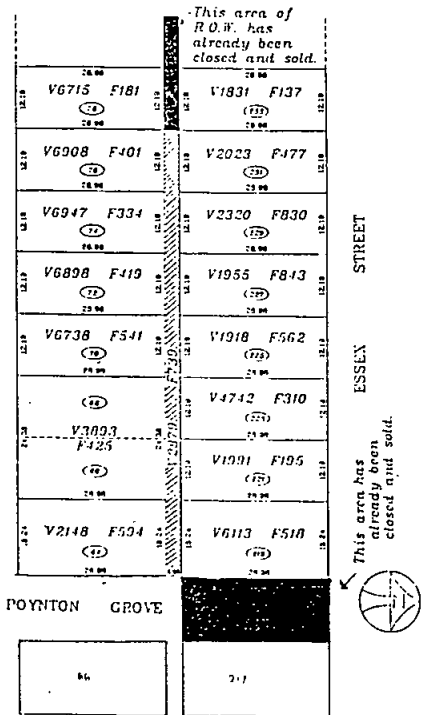
Any person affected by the proposed Local Law may make a submission on the matter pursuant to section 223 of the *Local Government Act 1989* within fourteen (14) days of this notice.

17889 G. BRENNAN
Chief Executive Officer

792 G 13 1 April 1992

CITY OF FOOTSCRAY
Road Discontinuance
 Road Rear 64-76 Pitt Street and 219-231 Essex
 Street, West Footscray
 (File Ref: 25/78/25)


Pursuant to section 528 (2) of the *Local Government Act 1958*, the Council of the City of Footscray by resolution on 10 March 1992, resolved that the road shown hatched on the plan set out hereunder be discontinued and sold by private treaty.



Notwithstanding such discontinuance, Melbourne Water shall continue to have and possess the same right title power authority or interest in or in relation to the whole of the land shown by hatching on the said plan as it had or possessed prior to such discontinuance with respect to or in connection with any drains or pipes laid or erected to on or over such for the purposes of drainage, sewerage or for the supply of water.

NOEL EDGAR
 17827 Acting Chief Executive Officer

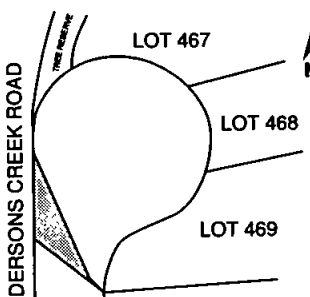
Victoria Government Gazette



CITY OF DONCASTER & TEMPLESTOWE

DECLARATION

Pursuant to section 522 of the *Local Government Act 1958*, the Council of the City of Doncaster and Templestowe resolved at an ordinary meeting held on 4th February 1992 that the part of the discontinued Andersons Creek Road service road, Doncaster East vested in Council and shown hatched on the plan hereunder be declared as public highway.



Note:
 • Lots shown are part of L.P. 144755
 • Shaded area to be declared public highway

FR17

CITY OF HEIDELBERG
Local Law No. 12

Notice is given that Council proposes to make Local Law No. 12 pursuant to the provisions of the *Local Government Act 1989*.

The purpose and general purport of the Local Law is to prevent the outbreak of fire in the municipal district, by imposing a duty on all property owners to keep vacant land free from fire hazard material.

A copy of the proposed Local Law can be obtained from the Civic Centre, Upper Heidelberg Road, Ivanhoe, during business hours.

Any person affected by the proposed Local Law may make a submission on the matter pursuant to section 223 of the *Local Government Act 1989* within fourteen (14) days of this notice.

G. BRENNAN
 17890 Chief Executive Officer

CITY OF MELBOURNE
Proposed Local Law
Naming of Roads and Numbering of Premises
Local Law

Notice is given that at a meeting of the Council of the City of Melbourne held on 16 March 1992, the Council resolved to propose to make a Local Law titled "Naming of Roads and Numbering of Premises Local Law" pursuant to the provisions of the *Local Government Act 1989*.

The objectives of this Local Law are to provide for—

- (a) the naming of a road;
- (b) the changing of a road name;
- (c) the placement of signs showing the name of a road; and
- (d) the numbering of premises.

The Local Law details requirements for the naming of roads, the changing of road names, the placement and maintenance of road signs. It also provides for the Council or delegate to allocate property numbers, keep a register of road names and property numbers and notify other authorities after allotting or changing road names or property names.

The Local Law makes it a requirement that the owner of every premises must mark his or her premises with the number or numbers allotted. If the Council or delegate is unable to find or identify the owner the onus may be applied to the occupier or the Council may cause the premises to be numbered at the cost of the owner.

The Local Law provides for infringement notices and has offence and penalty clauses.

A copy of the Local Law can be obtained from the Management Services Division, 3rd Floor, Town Hall, Swanston Street, Melbourne, free of charge during office hours (i.e. 8.00 a.m. to 5.00 p.m. daily from Monday to Friday).

Any person affected by the proposed Local Law may make a submission relating to the proposed Local Law under section 223 of the *Local Government Act 1989*. Only submissions received by the Council within 14 days of publication of this notice shall be considered.

The Council has determined that the City Planning and Development Committee will consider any written submissions received within the designated period of time, and hear any persons who may wish to be heard in support of their written submissions, at a

meeting to be held at 5.30 p.m. Monday, 27 April 1992 on the 2nd Floor, Town Hall, Swanston Street, Melbourne. Persons making written submissions, should clearly state whether they wish to be heard in support of their submissions.

Submissions should be addressed to the Town Clerk, Town Hall, Swanston Street, Melbourne, 3000 and must be lodged at the Town Hall by no later than 5.00 p.m. Wednesday, 15 April 1992.

Persons making submissions will be notified in writing of the Council's decision following consideration of the submissions.

J. A. YOUNG
Town Clerk

17850

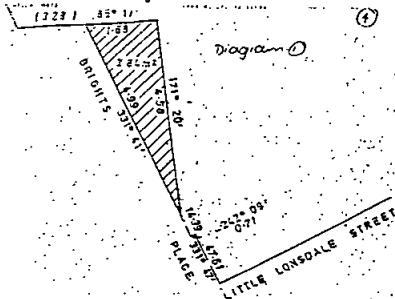
CITY OF MELBOURNE
Discontinuance of Road

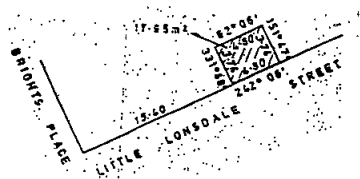
Take notice that in accordance with the provisions of sub-section 528 (2) of the *Local Government Act 1958*, the Council of the City of Melbourne on 17 February 1992, resolved as follows:

"Pursuant to and in accordance with the provisions of sub-section 528 (2) of the *Local Government Act 1958*, the Council hereby resolves as follows:

- (i) that the Council is of the opinion that the small portion of Bright's Place (Corporation Lane No. 28) and the remaining portion of Kermod Lane, Melbourne (Corporation Lane No. 1034), as shown hatched on the plan included in the accompanying documents, are not required as roads for public use and directs that they be discontinued;
- (ii) that the land be sold by private treaty; and
- (iii) that the resolution be published in the *Government Gazette*".

Dated 26 February 1992





17849

ELIZABETH PROUST
Chief Executive Officer

CITY OF PRAHRAN
Local Law No. 5

Gaming Venues Local Law—1992

Notice is given that the Council of the City of Prahran (under the provisions of the *Local Government Act 1989*) proposes to make a law for the purpose and general purport to—

- (a) provide for the peace, order and good government of the municipal district;
- (b) control nuisances and in particular prevent annoyance to persons by the activity generated by gaming machines; and
- (c) require the operators of venues for gaming machines to provide for the security and safety of patrons of those premises.

A copy of the Local Law may be obtained from J. Hogan, Town Hall, corner Chapel and Greville Streets, Prahran between the hours of 9.00 a.m. and 5.00 p.m. (phone 522 3305).

People affected by the Local Law can make a submission in writing to Council relating to the proposed Local Law under section 233 of the *Local Government Act 1989*.

In relation to submissions the following applies:

- (i) They will be considered by the Council or a Council Committee;
- (ii) If a person making a submission wants to appear before the Council or a Committee of the Council (either in person or by someone acting on his/her behalf, that will be arranged;
- (iii) A submission made on behalf of a number of people must specify a person to whom notices can be sent.

Any submission should be addressed to the Town Clerk, P.O. Box 21, Prahran, 3181 and received by Wednesday, 15 April 1992.

17853

D. G. JESSON
Town Clerk

CITY OF PRAHRAN
Fires/Nuisances Local Law No. 3

Notice is given that the Council of the City of Prahran (under the provisions of the *Local Government Act 1989*) at its Ordinary Meeting held on 23 March 1992, made and passed a local law.

The title of the local law is Fires/Nuisances Local Law (No. 3).

The purpose and general purpose of the local law is to regulate the lighting of fires in the open air (including incinerators) and suppressing nuisances.

A copy of the local law is available or can be inspected at the Town Hall, corner Chapel and Greville Streets, Prahran between the hours of 9.00 a.m. and 5.00 p.m. The local law comes into operation on 1 April 1992.

17880

D. G. JESSON
Town Clerk

CITY OF PRAHRAN
Parking Infringement Penalties Local Law
No. 4

Notice is given that the Council of the City of Prahran (under the provisions of the *Local Government Act 1989*) at its Ordinary Meeting held on 23 March 1992, made and passed a local law.

The title of the local law is Parking Infringement (Penalties) Local Law (No. 4).

The purpose and general purpose of the local law is to empower Council to have penalties for parking infringements detailed in Schedule 5 of the Road Safety (Procedures) Regulations 1988.

A copy of the local law is available or can be inspected at the Town Hall, corner Chapel and Greville Streets, Prahran between the hours of 9.00 a.m. and 5.00 p.m. The local law comes into operation on 1 April 1992.

17881

D. G. JESSON
Town Clerk

CITY OF SOUTH MELBOURNE
Local Laws Nos 9, 10 and 11

Notice is hereby given that the Council of the City of South Melbourne, at a meeting held on Monday, 30 March 1992, made Local Laws Nos 9, 10 and 11 pursuant to the *Local Government Act 1989* for the purposes of—

1. Local Law No. 9—Environmental Health (Refuse Disposal) Local Law

- (a) Providing for use and control of receptacles for the deposit and collection of refuse and rubbish;
 - (b) prescribing the size and shape of materials to be used in the construction of such receptacles; and
 - (c) preventing and regulating the deposit of refuse and rubbish upon streets and other lands and places under control of Council.
2. Local Law No. 10—Dog Litter Local Law
- (a) providing for the removal of dog faeces from streets, reserves and public places;
 - (b) preventing nuisances; and
 - (c) providing for the peace, order and good government of the municipal district.
3. Local Law No. 11—Fire Hazards Local Law preventing the outbreak of fire in the municipal district.

Copies of the Local Laws are available from the Council Offices during working hours.

These Local Laws come into operation on 2 April 1992.

NOEL F. KROPP
Chief Executive Officer
and Town Clerk

17891

CITY OF SOUTH MELBOURNE

Notice is hereby given that the City of South Melbourne, at its Ordinary Meeting to be held on Monday, 27 April 1992, intends to make a Local Law pursuant to the *Local Government Act 1989* as follows:

Local Law No. 12—Street Traders and Collectors Local Law

The purpose of this Local Law is to regulate the—

- (a) use of streets and public places by persons dealing in goods and services so as to facilitate safe vehicular and pedestrian access, and prevent nuisances; and
- (b) practice of soliciting and collecting gifts of money or subscriptions.

A copy of the proposed Local Law is available from the Council Offices during working hours.

Any person affected by the proposed Local Law may make a written submission to the Council within fourteen (14) days of publication

of this notice, in accordance with section 223 (1) of the *Local Government Act 1989*.

Any person who has made a written submission to the Council and requested that he or she be heard in support of the written submission is entitled to appear in person, or by a person acting on his or her behalf, before a meeting of the Council or a Committee of the Council.

NOEL F. KROPP
Chief Executive Officer
and Town Clerk

17892

Planning and Environment Act 1987
SPRINGVALE PLANNING SCHEME
Notice of Amendment

The City of Springvale has prepared Amendment L46 to the Local Section of the Springvale Planning Scheme.

The amendment affects land at No. 1678 Centre Road, Springvale.

The amendment proposes to change the Planning Scheme by inserting a specific site control in Clause 118 (Residential "C" zone) to allow an existing convenience shop to be also used for the sale of take-away food (currently a prohibited use in the zone).

The amendment can be inspected at the City of Springvale, Civic Centre, 397 Springvale Road, Springvale; Department of Planning and Housing, 477 Collins Street, Melbourne; and 33 High Street, Cranbourne.

Submissions about the amendment must be sent to the City of Springvale, PO Box 109, Springvale 3171 by 1 May 1992.

Dated 24 March 1992

I. J. TATTERSON
Chief Executive Officer

17828

Planning and Environment Act 1987
NOTICE OF AMENDMENT TO A
PLANNING SCHEME

The Shire of Ballarat has prepared Amendment No. L28 to the Ballarat (Shire) Planning Scheme Local Section—Chapter 2

The amendment affects only part of Crown Portion 3, Parish of Ballarat with frontage to Norman Street, Wendouree.

The amendment proposes to change the zoning of the above land from Existing Public Purposes—State Electricity Commission of Victoria to Light Industrial zone.

796 G 13 1 April 1992

The amendment can be inspected at the Shire of Ballarat, Shire Offices, Gillies Street, Wendouree; Department of Planning and Housing, State Offices, corner Mair and Doveton Streets, Ballarat; Department of Planning and Housing, The Olderfleet Buildings, 477 Collins Street, Melbourne.

Submissions about the amendment must be sent to the Shire Secretary, Shire of Ballarat, Locked Bag No. 1, Post Office, Wendouree 3355 by 4 May 1992.

17846 R. H. HOLLIOAKE
Town Planning Officer

Planning and Environment Act 1987
BASS PLANNING SCHEME, LOCAL
SECTION

Notice of an Amendment to a Planning Scheme
Amendment L21

The Shire of Bass has prepared Amendment L21 to the Bass Planning Scheme.

The amendment proposes to change the Planning Scheme by changing Clause 27 to allow the display of advertising signs, subject to the issue of a Planning Permit, greater than 2 m² in all zones throughout the Shire.

The amendment can be inspected at the Shire of Bass, Shire Offices, Main Road, Archies Creek; the Department of Planning and Housing, 33-39 High Street, Cranbourne; the Department of Planning and Housing, The Olderfleet Buildings, 477 Collins Street, Melbourne.

Submissions about the amendment must be sent to Mr Jeff Bennett, Manager—Planning and Development, Shire of Bass, Main Road, Archies Creek 3992 by 1 May 1992.

17875 JEFF BENNETT
Manager—Planning and Development

Planning and Environment Act 1987
BASS PLANNING SCHEME, LOCAL
SECTION

Notice of an Amendment to a Planning Scheme
Amendment L20

The Shire of Bass has prepared Amendment L20 to the Bass Planning Scheme.

The amendment proposes to change the Planning Scheme by altering the definition of Tourist Establishment to remove the mandatory requirement for accommodation.

Victoria Government Gazette

A new sub-clause 27 shall be included which details matters the Responsible Authority must take into account when considering an application for a tourist establishment.

The amendment can be inspected at the Shire of Bass, Shire Offices, Main Road, Archies Creek; the Department of Planning and Housing, 33-39 High Street, Cranbourne; the Department of Planning and Housing, The Olderfleet Buildings, 477 Collins Street, Melbourne.

Submissions about the amendment must be sent to Mr Jeff Bennett, Manager—Planning and Development, Shire of Bass, Main Road, Archies Creek 3992 by 1 May 1992.

17876 JEFF BENNETT
Manager—Planning and Development

SHIRE OF CORIO
Proposed Local Law No. 11
Environment Local Law

Notice is hereby given that the Council of the Shire of Corio, pursuant to Part 5 of the *Local Government Act 1989*, intends to make the following Local Law:

Local Law No. 11—Environment Local Law

The purposes of the Local Law are:

1. To provide a safe and healthy environment for the residents of the Municipality.
2. To prohibit, regulate and control dangerous and unsafe activities.
3. To control nuisances, noise, odour, smoke emissions and other discharges into the environment.
4. To revoke Council's By-Laws numbered 32, 54, 55, 58, 68, 70 and 71.

A summary of the general purport of the Local Law is as follows:

PART 1—Preliminary

To provide details of the title, objectives, authorising provision, interpretation and date of commencement of the Local Law.

PART 2—Administration of the Local Law

To provide the basis under which the Local Law is to be administered, including the power of authorised officers to issue notices to comply; to act in urgent circumstances and the power to impound animals or other items referred to in the Local Law.

PART 3—Permits

To provide the procedures for the application for permits, approval or refusal of permits and the cancellation of permits.

PART 4—Fees and Charges

To provide the procedure for the setting of fees and charges.

PART 5—Safety—People and Property

To regulate and control:

Dangerous and unsightly land, including—

storage of dangerous substances, and land which harbours unconstrained rubbish or has excessive vegetation;

Emissions and discharges from chimneys.

To prohibit:

The lighting of fires in the open or in incinerators in residential, commercial and industrial areas (except for industrial incinerators licensed under the Environment Protection Act);

The burning of waste, nuisance or offensive materials;

The burning of undergrowth, scrub, weeds, grass, leaves on land in residential, business or industrial zones (unless authorised by a fire brigade or Council's Proper Officer).

To regulate and control:

The use of Recreational Vehicles; Advertising and bill posting on property controlled or owned by the Council.

PART 6—The Environment

To regulate and control:

Camping on Council owned or controlled property;

Occupancy of caravans not in a caravan park or camping ground;

Conduct of circuses and carnivals.

PART 7—Animals

To regulate and control:

The type and number of animals which may be kept on properties within the Municipal district;

The litters of animals; shelters and enclosures for animals; animal litter; The keeping of beehives.

PART 8—Disposal of Waste

To regulate and control:

Disposal of domestic and trade waste;

The transportation of waste;

The use of the waste disposal site by residents and non-residents;

Tappings or interference with Council's stormwater drains.

PART 9—Enforcement and Penalties

To create offences for persons in breach of the Local Law and to provide for a procedure for the issuance of infringement notices.

A copy of the proposed Local Law may be obtained from the Shire Offices, "Osborne House", Swinburne Street, North Geelong during normal office hours (8.30 a.m. to 5.00 p.m., Monday to Friday).

Any person affected by the proposed Local Law may make a submission. Submissions (if any) must be lodged with the Municipal Clerk, Shire of Corio, "Osborne House", Swinburne Street, North Geelong 3215 on or before 5 May 1992.

Any person making a submission should state if they wish to be heard in support of the submission.

Submissions will be considered in accordance with section 223 of the *Local Government Act* 1989.

Enquiries in regard to the Local Law may be directed to Mr Peter Joynson, telephone (052) 79 5244.

R. P. METCALF
Municipal Clerk

17882

Planning and Environment Act 1987
NOTICE OF AMENDMENT TO A
PLANNING SCHEME

The Shire of Euroa has prepared Amendment L14 to the Euroa Planning Scheme.

The amendment proposes to:

- (i) delete "Sportsground" from the list of prohibited uses in the Rural A (General Farming) zone and become an unspecified use in the zone. The purpose of this part of the amendment is to permit the Strathbogrie Golf Club

798 G 13 1 April 1992

to occupy the whole of its land (a part of which is zoned Rural A);

- (ii) rezone land to the east of the Strathbogie Golf Course from predominantly a Rural A zone and a small section of Township zone to a Rural Residential Zone.

The rezoning would recognise the existence of four 4 hectare lots fronting Brookleigh Road and enable a subdivision of the remaining land to be proposed to permit rural residential development overlooking the Golf Course.

The land proposed to be rezoned is shown on a map which forms part of the documents available for inspection.

The amendment can be inspected at the Shire Offices, Binney Street, Euroa, the Regional Offices of the Department of Planning and Housing, State Offices, 1 McKoy Street, West Wodonga and the Head Office of the Department of Planning and Housing, The Olderfleet Buildings, 477 Collins Street, Melbourne.

Submissions about the amendment must be sent to the Shire Secretary, Shire of Euroa, Euroa, 3666 by 9 May 1992.

Dated 24 March 1992

17885 JOHN PARHAM
Shire Planner

Planning and Environment Act 1987

SHIRE OF FLINDERS

Notice of Amendment to a Planning Scheme
Amendment L101

The Shire of Flinders has prepared Amendment No. L101 to the Flinders Planning Scheme.

The amendment affects land at Dromana Recreation Reserve, being part of Crown Allotment 4, Section 1, Parish of Kangerong which is situated at the north-east corner of Charles and Pier Streets in Dromana running through to the rear of the residential properties on the west side of Solander Street.

The amendment proposes to change the Planning Scheme by directing the removal of a covenant over the land preventing the sale of intoxicating liquors on the land.

The amendment can be inspected at the Shire of Flinders, Boneo Road, Rosebud 3939; Department of Planning and Housing, Regional Office, 33 High Street, Cranbourne 3977;

Victoria Government Gazette

Department of Planning and Housing, The Olderfleet Buildings, 477 Collins Street, Melbourne 3000.

Submissions about this amendment must be sent to The Chief Executive, Shire of Flinders, Locked Bag 1000, Rosebud 3939, by 4 May 1992.

17830 IAN MORRIS, Manager
Planning and Environmental Services

Planning and Environment Act 1987

NOTICE OF AN AMENDMENT TO A
PLANNING SCHEME

The Shire of Flinders has prepared Amendment No. L95, 1992 to the Flinders Planning Scheme.

The amendment proposes to change the Planning Scheme by introducing new planning controls for bed and breakfast accommodation in the Shire of Flinders.

The amendment can be inspected at the Shire of Flinders, Besgrove Street, Rosebud; Department of Planning and Housing, Regional Office, 33 High Street, Cranbourne; Department of Planning and Housing, The Olderfleet Buildings, 477 Collins Street, Melbourne.

Submissions about the amendment must be sent to the Chief Executive, Shire of Flinders, Private Bag 1000, Rosebud 3939 by 30 April 1992.

Dated 25 March 1992

17855 I. A. MORRIS
Manager—Planning and
Environmental Services

SHIRE OF HASTINGS

Discontinuance of Balaclava Street, Bittern

The Council of the Shire of Hastings, having complied with the provisions of section 528 (2) of the *Local Government Act 1958* (as amended), passed the following resolution at its Council meeting on 17 March 1992.

"That Council, being of the opinion that Balaclava Street, Bittern, as shown hatched on the diagram hereunder, is not reasonably required as a road for public use, having consulted with relevant public statutory authorities, having published and given notice pursuant to section 528 (2) of the *Local Government Act 1958* (as amended), hereby resolves and directs that Balaclava Street, Bittern, be discontinued and the land so discontinued shall vest in the municipality and shall be sold by private treaty."

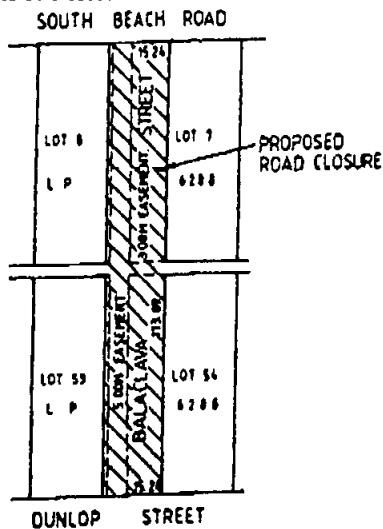
The diagram below illustrates which section is to be closed.

The amendment can be inspected at the Shire of Mildura Municipal Offices, Fifteenth Street, Irymple; the Department of Planning and Housing, 477 Collins Street, Melbourne; the Department of Planning and Housing, 261 Hargreaves Street, Bendigo.

Submissions about the amendment must be sent to the Shire of Mildura Municipal Offices, PO Box 366, Irymple, 3498 by 4 May 1992. Dated 26 March 1992

H. D. KIRBY
Shire Engineer

17874



The road closure shall become effective upon publication of this resolution in the *Government Gazette*.

W. R. FEATHERSTON
Chief Executive Officer

17835

Planning and Environment Act 1987
NOTICE OF AMENDMENT TO A
PLANNING SCHEME

The Shire of Mildura has prepared Amendment No. L29 to the Mildura Shire Planning Scheme.

The amendment affects land known as Lot 2 on Lodged Plan 213250E being Part of Crown Allotments 3, 4 and 5, Section 39, Block F, Parish of Mildura, Koorlong Avenue, Irymple.

The amendment proposes to change the Planning Scheme by introducing a new zone "landscape residential zone" into the Scheme and to incorporate a range of controls to achieve a low density subdivision which is to be sensitive to existing landscape features and provide a mechanism for further complementary landscaping in a subdivision which will be provided with all appropriate services.

The new zone is consistent with the guidelines provided by the Mildura Shire Strategy Plan, and gives particular effect to the need for the provision of a range of low density allotments within Irymple, convenient to community facilities.

SHIRE OF RIPON

Notice is hereby given that on 16 March 1992 the Council of the Shire of Ripon, pursuant to section 535 of the *Local Government Act 1958*, resolved to assign names to the roads described hereunder:

Name; Description

Kilbeg Road; Generally abutting the south-eastern boundary of Crown Allotments 58p, 58s and 58r, Parish of Trawalla.

Ingram Lane; Generally abutting the northern and eastern boundaries of Crown Allotments 58n and 58q; and the northern, western, southern and south-western boundaries of Crown Allotment 58x; all in the Parish of Trawalla.

PETER C. HUMPHRIES
Shire Engineer

17824

SHIRE OF SHERBROOKE

Open Air Burning and Incinerator Use Local Law (No. 6—1992)

Notice is given that at a special meeting of the Council of the Shire of Sherbrooke held on 19 March 1992, the Council made the following Local Law:

Open Air Burning and Incinerator Use Local Law (No. 6—1992)—
pursuant to the provisions of the *Local Government Act 1989*.

The purpose of the Local Law is to regulate the lighting of fires in the open air or in incinerators, so as to prevent and abate nuisances, minimise airborne particle pollution and encourage the collection and disposal of refuse in a manne consistent with fire prevention standards.

The general purport of the Local Law includes a specification of the days and times fires may be lit in the open air on a residential property and a non-residential property, the

800 G 13 1 April 1992

design and location of an incinerator, the process of obtaining a permit to light a fire outside the specified times, and the offences and penalties associated with the Local Law.

This Local Law will come into effect on 31 March 1992.

Copies of this Local Law can be inspected or purchased from the Shire Offices, 351 Glenfern Road, Upwey 3158 during office hours (i.e. 8.30 a.m. to 5.00 p.m., Monday, Wednesday, Thursday, Friday and 8.30 a.m. to 8.00 p.m. Tuesday).

BOB SEIFFERT
17843 Chief Executive Officer

SHIRE OF SOUTH GIPPSLAND
Proposed Local Law No. 6
Abatement of Noxious Weeds

Notice is hereby given that the Council of the Shire of South Gippsland proposes to make a Local Law No. 6 under the provisions of Part 5 of the *Local Government Act 1989*.

The purpose of the Local Law is to—

1. provide for the peace, order and good government of the Municipal District of the Shire of South Gippsland;
2. provide for the administration of Council powers and functions; and
3. prohibit, regulate and control the growth of noxious weeds along roadsides and on properties adjacent to roads within the Municipal District of the Shire of South Gippsland.

A copy of the proposed Local Law may be obtained from the Civic Centre, Foster at 14-18 Pioneer Street, Foster during normal office hours (8.30 a.m. to 4.30 p.m., Monday to Friday).

Any person affected by the proposed Local Law may make a written submission. Submissions must be lodged within 14 days of the publication of this notice and addressed to the undersigned at PO Box 104, Foster 3960.

Any person making a submission should state if they wish to be heard in support of the submission. Submissions will be considered in accordance with section 223 of the *Local Government Act 1989*.

H. R. LOMAX
17896 Shire Secretary

Victoria Government Gazette

Planning and Environment Act 1987

SHIRE OF STAWELL

Notice of Amendment to a Planning Scheme

The Shire of Stawell has prepared Amendment L14 to the Stawell (Shire) Planning Scheme.

The amendment proposes to change the Planning Scheme by changing the zoning of land on the north-eastern corner of Tandara Road and Grampians Road, Halls Gap, from partly "Residential" and partly "Rural" to "Tourist Development Zone" which would facilitate Major Tourist Facilities (including Hotel) on the site.

The amendment can be inspected at the offices of Shire of Stawell, Shire Offices, Longfield Street, Stawell; Department of Planning and Housing, The Olderfleet Buildings, 477 Collins Street, Melbourne; and Department of Planning and Housing, Central Highlands/Wimmera Region, State Offices, corner Mair and Doveton Streets, Ballarat.

Submissions about the amendment must be sent to Shire of Stawell, Shire Offices, Longfield Street, Stawell 3380 by 2 May 1992.

Dated 12 March 1992

W. J. WYND
17826 Chief Executive Officer

SHIRE OF WARRACKNABEAL

Assigning of Road Name

Notice is hereby given that pursuant to section 535 (4A) of the *Local Government Act 1958* (as amended), that the Council of the Shire of Warracknabeal, on 20 March 1992 resolved that the name of an unnamed Government Road Reserve in the North East Riding, east of Sheep Hills/Bangerang Road adjoining C.A.'s 13, 14, 15, 15A, 16 and 17, Parish of Beyal, be assigned as follows:

Name: "Holland Road"

K. V. SHADE
17825 Shire Secretary

SHIRE OF WYCHEPROOF

Assigning of Road Name

Notice is hereby given that pursuant to the provisions of Schedule 10 of the *Local Government Act 1989*, Council at its meeting held on 19 March 1992, assigned the following road name:

Victoria Government Gazette

Old Name New Name
Unnamed lane Blacks Lane

(Lane running east from the Calder Highway directly opposite the Dumosa-Kinnabulla Road).

G. R. DRYDEN
17848 Chief Executive Officer

NOTICE OF INTENTION TO SELL IN
ACCORDANCE WITH LIVERY AND
AGISTMENT ACT

Account of A. and E. Hogg, N. Karlis and G. Xynos, 13 Lauricella Avenue, East Keilor 3038: Broodmare—Spare Child and two-year-old colt by New York Motoring out of Spare Child, and a yearling colt by Salute Hanover out of Spare Child. Amount owing \$6936.

Account of A. and E. Hogg: Broodmare—Fella's Joy and foal. Amount owing \$3410.

Account of A. Hogg: Broodmare—Rompin Lassie and foal. Amount owing \$2230.

Account of A. Hogg and H. Gill: Broodmares (7)—Yankee Winner and foal; Sweet Chip and foal; Fairmon Miss and foal; Buxom Lady and foal; Monarch Rose and foal; Movover Miss; Garland Lass; yearling colt by Smooth Falcon out of Buxom Lady. Amount owing \$15 394.

Aussco Mixed Sale at Melbourne Showgrounds, Sunday, 5 April at 12 noon.

Inquiries: J. Campbell, Durham Ox 3576.
Phone: (054) 55 1226. 17819

Land Aquisition and Compensation Act 1986
TAMBO WATER BOARD

Notice of Acquisition

Compulsory Acquisition of Interest in Land

The Tambo Water Board declares that by this notice it acquires the following interest in the land described hereunder.

Interest Acquired: Estate in Fee Simple.

Land in which Interest Subsists: Crown Allotments 71B, 71D, 72 and 72B, Parish of Bumberrah.

Title Details: Certificate of Title Volume 5522 Folio 277.

Published with the authority of the Tambo Water Board.

W. J. HOBSON
17858 Chief Executive

G 13 1 April 1992 801

Land Acquisition and Compensation Act 1986
Water Act 1989

NOTICE OF ACQUISITION

Compulsory Acquisition of Interest in Land
Ross Creek Water Distribution Improvements

The Ballarat Water Board declares by this notice it acquires the following interest in the land described hereunder:

Owner's Name: P. J. Gooderham.

Interest Acquired: Easement for Carriageway, Drainage, Pipelines and Ancillary Purposes.

Land in which Interest Subsists: Portion of land known as Crown Allotment 13A, Section 14A, Parish of Smythesdale.

Title Details: Certificate of Title Volume 8821, Folio 555.

Ballarat Water Board Plan No. 1599-1-A8 detailing the location of the easement and the Board's rights in relation to the easement is available for perusal at the offices of the Ballarat Water Board, 6 Grenville Street South, Ballarat 3350.

Published with the authority of the Ballarat Water Board.

D. R. DOHERTY
17836 Secretary, Ballarat Water Board

MACEDON REGION WATER AUTHORITY
Proposal to Extend the Gisborne Sewerage
District

Notice is hereby given that the Macedon Region Water Authority proposes to alter the boundaries of the Gisborne Sewerage District.

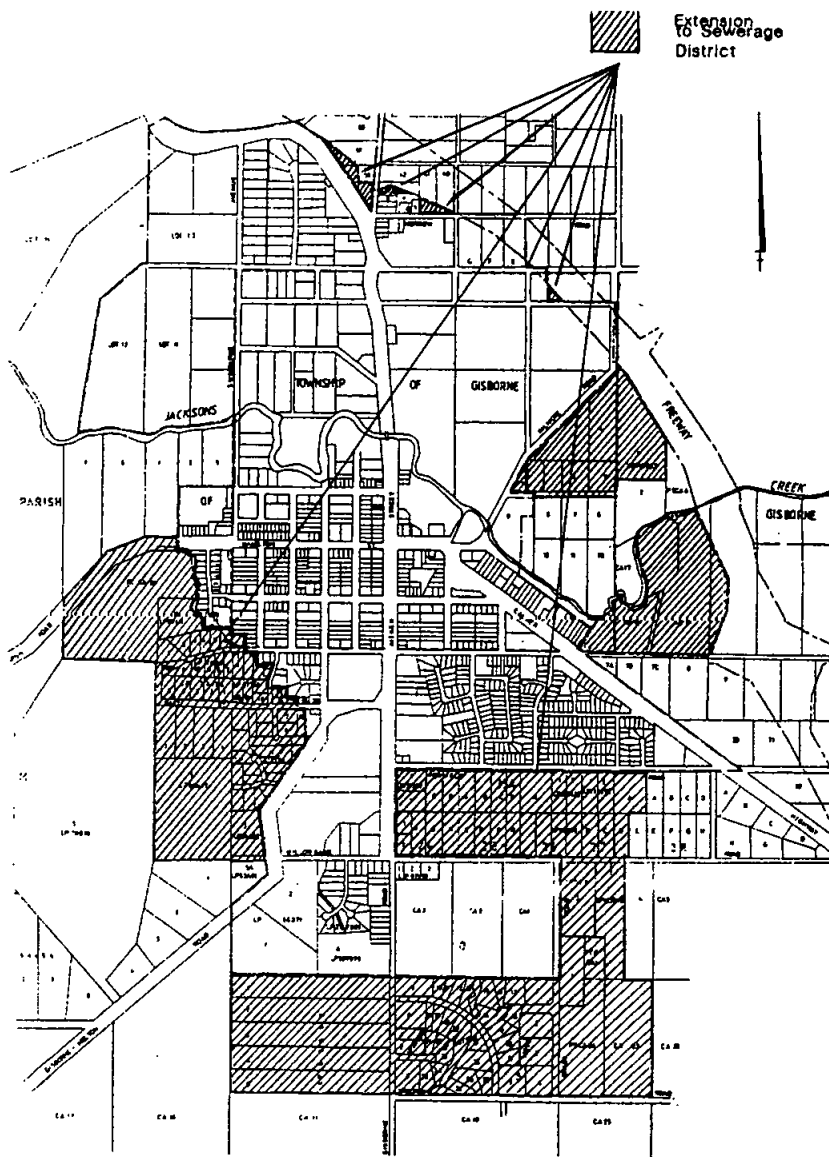
Full details of the proposal and a copy of a plan showing the extent of the increased Sewerage District are available for inspection free of charge at the Civic Centre, Robertston Street, Gisborne during office hours.

Members of the public are invited to make a submission on the proposal. Any person make a submission of objection to the proposal should set out the grounds for any objection raised in the submission.

Submissions must be received by the Authority by 22 May 1992, which is one month after publication of this notice in the *Government Gazette*.

If any submissions are received, the Authority will consider them at its meeting scheduled for 10 June 1992.

The plan hereunder indicates where the proposed District extension is located.



MELBOURNE WATER
Frankston Office
Proclamation of Water Mains
Notice No. 21

Notice to the owners of tenements in the undermentioned streets and the private streets, lanes, courts and alleys opening thereto.

The main pipe in the said streets being laid down, the owners of all tenements situated as under are hereby required on or before 1 April 1992 to cause a proper pipe and stop cocks to be laid so as to supply water within such tenements from the main pipe.

CITY OF FRANKSTON

Driftwood Court—Full length.

Bluegrass Walk—Full length.

Stotts Lane—From existing main in Baxter-Tooradin Road to a point opposite Lot 2 PS 305093 about 134 metres northerly.

SHIRE OF MORNINGTON

Oboe Close—Full length.

Hillpark Drive—From existing main in Oakbank Drive to a point opposite Lots 21 and 22 about 311 metres south-westerly.

SHIRE OF HASTINGS

Urquhart Crescent—From existing main in Woolleys Road to a point opposite new Lot 5 about 112 metres southerly.

Throssell Street—From existing main in Blackburn Street to a point opposite CP 160803 about 57 metres southerly.

SHIRE OF FLINDERS

Booran Parade—From end of existing main opposite Lots 186 and 221 LP 53748 to a point opposite Lots 184 and 218 LP 53748 about 50 metres easterly.

Avondale Court—From end of existing main opposite Lots 322 and 327 to a point opposite Lot 323 about 54 metres.

Skua Court—Full length.

First Settlement Road—From end of existing main opposite Lots 81 and 86 to a point opposite Lots 25 and 48 about 169 metres southerly.

Seaspray Court—From existing main in First Settlement Road to a point opposite Lots 28 and 47 about 44 metres easterly.

Elizabeth Avenue—From end of existing main opposite Lots 4 and 29 to a point opposite Lot 27 about 153 metres northerly.

SHIRE OF CRANBOURNE

Maplewood Court—Full length.

Stradbroke Court—Full length.

Tattler Street—From end of existing main opposite Lot 68 to a point opposite Lots 61 and 126 about 125 metres south-westerly being Birch Grove Stage 3.

Lyrebird Drive—From existing main in Hall Road (Service Road) to a point opposite Lots 1267 and 1275 about 325 metres south-westerly being Botany Park Stage 20.

Partridge Crescent—From existing main in Lyrebird Drive to a point opposite Lots 1268 and 1270 about 60 metres westerly.

North Road—From end of existing main opposite Lot 41 to a point opposite Lot 1 about 150 metres westerly.

Dunns Crescent—From existing main in North Road to a point opposite Lot 24 and Municipal Reserve about 322 metres northerly and westerly, including Court Bowl.

Warrindale Close—Full length.

Eucalypt Court—Full length.

Contoneaster Way—From end of existing main opposite Lots 29 and 23 to a point opposite Lots 28 and 42 about 100 metres, north-westerly.

Filomena Court—Full length.

Gabriella Court—Full length.

Josephine Court—Full length.

Carol Court—Full length.

Courtenay Avenue—From end of existing main opposite Lots 137 and 138 to a point opposite Lots 233 and 234 about 110 metres westerly.

Hoysted Avenue—From end of existing main opposite Lots 42 and 43 to a point opposite Lots 193 and 194 about 111 metres westerly.

Tinara Court—Full length.

Craigton Court—Full length.

804 G 13 1 April 1992

Further particulars may be ascertained on enquiry at this Authority's South East Region Frankston Office.

R. CRANSTON, Regional Manager, South East Region, Lawson Avenue, Frankston 17886

MELBOURNE WATER
Frankston Office
Proclamation of Water Mains
NOtice No. 21

Notice to the owners of tenements in the undermentioned streets and the private streets, lanes, courts and alleys opening thereto.

The main pipe in the said streets being laid down, the owners of all tenements situated as under are hereby required on or before 1 April 1992 to cause a proper pipe and stop cocks to be laid so as to supply water within such tenements from the main pipe.

SHIRE OF PAKENHAM

Broadbent Way—Full length.
Matthews Court—Full length.
Bastow Close—Full length.
Bysouth Court—Full length.
Meeking Drive—From end of existing main opposite Lot 529 to a point opposite Lot 637 and Municipal Reserve about 170 metres south-westerly being Pakenham Park Stage 7A.

Further particulars may be ascertained on enquiry at this Authority's South-East Region, Frankston Office.

R. CRANSTON, Regional Manager, South East Region, Lawson Avenue, Frankston 17887

Land Acquisition and Compensation Act 1986
Water Act 1989

NOTICE OF ACQUISITION

Compulsory Acquisition of Interest in Land
Ross Creek Water Storage Tank

Owners' Names: A. E. and A. M. Wemyss.

Interest Acquired: Estate in Fee Simple and Easement for Carriageway, Drainage, Pipelines and Ancillary Purposes.

Land in which Interest Subsists: Portion of land known as Crown Allotment 23, Section 14A, Parish of Smythesdale.

Title Details: Certificate of Title Volume 2031, Folio 406155.

Ballarat Water Board Plan No. 1599-1-A8 detailing the location of the land and easement

Victoria Government Gazette

and the Board's rights in relation to the land and easement is available for perusal at the offices of the Ballarat Water Board, 6 Grenville Street South, Ballarat 3350.

Published with the authority of the Ballarat Water Board.

D. R. DOHERTY
17834 Secretary, Ballarat Water Board

Water Act 1989

RUTHERGLEN WATER BOARD

Notice of Declaration of Serviced Property

1. This notice applies to the Wahgunyah locality.

2. Take notice that, under section 144 of the *Water Act 1989*, the Rutherglen Water Board declares that the lands described below are declared to be serviced properties for the purposes of the *Water Act 1989*.

Land known as 52-64 Traton Street, Wahgunyah, being Lots 1 to 7 inclusive, of P.S.301333U, Parish of Carlyle.

3. The services available to the land are water and sewerage.

4. On and from 1 July 1992, the lands described in paragraph 2, must be taken to be serviced property for the purposes of the *Water Act 1989*.

Dated 24 March 1992

I. STONES, Member
J. F. TEMPLETON, Member
17822 W. J. McQUILLEN, Secretary/Manager

Notice is hereby given that the partnership existing between Peter James O'Brien of 42 Rose Street, Brunswick and Brian Thompson of 10 Nash Street, Northcote carrying on the business of manufacturing and supplying labelling equipment under the name "Labelling Equipment of Australia" at 42 Rose Street, Brunswick has been dissolved by mutual consent as and from 30 January 1992.

Dated 24 March 1992

TONY FRENCH, solicitor, 504 Rathdowne Street, North Carlton 17847

DISSOLUTION OF PARTNERSHIP

Notice is hereby given that the partnership heretofore existing between George Silley & Co. Pty. Ltd. A.C.N. 006 254 511 and D. K. Kennedy & Co. Pty. Ltd. A.C.N. 006 509 913 trading as Silley Kennedy & Associates, Medical Practitioners from premises located at 135 Collins Street, Melbourne 3000 has been dissolved with effect from 20 February 1992.

Dated 23 March 1992 17840

Victoria Government Gazette

Take notice that the partnership firm known as R. S. & K. M. Pearse between Rodney Stewart Pearse and Karen Marie Pearse and which carried on business as turkey producers at Donald in Victoria was dissolved on 1 July 1991. Rodney Stewart Pearse shall continue to conduct the said business on his own behalf.

Dated 17 March 1992

O'BRIEN DAVIES, solicitors, 64
McLachlan Street, Horsham, solicitors for
Rodney Stewart Pearse 17873

Form 93

Notice of Application Under Section 460 of the
Corporations Law
(Order 71, Sub-rule 37 (5))
Notice of Application Relating to
TALLONE HOLDINGS PTY. LTD.
A.C.N. 008 632 406

In Proceedings No. 3053 of 1992 commenced on 2 March 1992, Finewrap Australia Pty. Ltd. will apply to the Federal Court of Australia at Melbourne on 13 April 1992 at 451 Little Bourke Street, Melbourne in the State of Victoria for an order that Tallone Holdings Pty. Ltd. ("Company") be wound up.

The applicant's address for service is C/- Messrs Garland Hawthorn Brahe, 31 Queen Street, Melbourne (Ref: MT).

Any contributory, member or creditor of the Company may appear at the hearing in person or by counsel or by a solicitor to support or oppose the making of an order to wind up the company.

Subject to the Rules, the Registrar of the Court will permit a contributory, member, creditor or officer of the company to inspect the application and any affidavit in relation to the application and will provide a copy of the application and of any affidavit in relation to the application to a contributory, member, creditor or officer of the company on payment of the prescribed fee.

Any person intending to appear at the directions hearing must comply with Order 71, sub-rule 37 (8) of the Federal Court Rules by filing a notice of appearance in Form 79 and serving that notice of appearance on the applicant at its address for service shown above not later than 2 days before the date appointed for directions under Order 4, Rule 8.

This notice is inserted by Messrs Garland Hawthorn Brahe of 31 Queen Street, Melbourne, solicitors for the applicant. 17888

G 13 1 April 1992 805

NOTICE OF APPLICATION RELATING TO
ATLANTAS INTERNATIONAL PTY.
LIMITED (ACN 006 558 989)

In respect of proceedings commenced on 13 February 1992, application will be made by Amstrad Pty. Limited (ACN 003 395 009) to the Supreme Court of New South Wales at 11.00 a.m. on 9 April 1992 before the Registrar in Equity at Court 7A, 7th Level, Law Courts Building, Queens Square, Sydney, New South Wales for an order that the company be wound up.

Copies of documents filed may be obtained under the Rules.

Any person intending to appear at the hearing must serve a notice in the prescribed form so as to reach the address below not later than 1.00 p.m. on the day prior to the hearing of the summons or on the preceding Friday where the summons is to be heard on a Monday or on a Tuesday following a Court holiday.

M. S. DIAMOND by his employed solicitor, C. Gotis-Graham, care of Diamond Peisah & Co., solicitors, 13-15 Bridge Street, Sydney, NSW 17841

JACQUARD ROOFING (VIC.) PTY. LTD.
A.C.N. 007 000 633

Woodroffe Sheetmetal Pty. Ltd. A.C.N. 007 635 038 has brought a summons in Action Number 777 of 1992 in the Supreme Court of South Australia seeking the winding up of Jacquard Roofing (Vic.) Pty. Ltd. The summons is listed for hearing on 22 April 1992 at not before 2.15 p.m. Any creditor or contributory of Jacquard Roofing (Vic.) Pty. Ltd. wishing to be heard on the summons must file and serve a notice in accordance with Rule 32 of the Companies Rules 1986 at least three business days before the day on which the summons is listed for hearing and must attend at the Supreme Court House, Victoria Square, Adelaide at the time set for the hearing of the summons.

A copy of the Summons and the Affidavit in support can be obtained on payment of the proper cost from Martirovs & Co., of 3rd Floor, 44 Pirie Street, Adelaide 5000, solicitors for the plaintiff. 17859

806 G 13 1 April 1992

Creditors, next of kin and others having claims in respect of the estate of Alice Maud Smith, late of Sunshine Nursing Home, 74 Devonshire Road, Sunshine, widow, deceased who died on 8 October 1991 are to send the particulars of their claims to The Equity Trustees Executors and Agency Company Ltd. of 472 Bourke Street, Melbourne within two months of the publication of this notice, after which date it will distribute the assets having regard only to the claims of which it then has notice.

HUNT & HUNT, solicitors, 459 Collins Street, Melbourne 17863

FRANCES MAY JONES, late of Unit 230, "The Lodge", Forest Hill Village, 264-274 Springvale Road, Nunawading in the State of Victoria, widow, deceased

Creditors, next of kin and others having a claim in respect of the estate of the deceased who died on 12 November 1991 are required by Paul Howard Jones of 271-273 Main Street, Bacchus Marsh in the said State, manager and Kay Priscilla Sanderson of 18 Maroondah Road, Ashwood in the said State, nurse, the applicants for a grant of probate to send particulars of their claims to the said applicants in the care of the belowmentioned solicitors by 1 June 1992, after which date they will convey or distribute the assets having regard only to the claims of which they then have notice.

PURVES CLARKE RICHARDS, solicitors of 121 William Street, Melbourne 17864

MARY ADELAIDE CAROLINE MORRIS, late of Glenarm Nursing Home, Kerang and District Hospital, Burgoyne Street, Kerang in the State of Victoria, home duties, deceased (who died on 22 December 1991)

Creditors, next of kin and all other persons having claims against the estate of the deceased are required by the executors, Valerie Annie Baker and Leonard Richard Baker to send particulars to them care of the undersigned on or before 3 June 1992, after which date they will distribute the assets having regard only to the claims of which they then have notice.

GARDEN & GREEN, solicitors, 4 McCallum Street, Swan Hill 17877

Victoria Government Gazette

Creditors, next of kin or others having claims in respect of the estate of Eve Lillian Spradbury, formerly of 14A Gould Street, Frankston in the State of Victoria but late of 148 Gould Street, Frankston aforesaid deceased who died on 17 February 1992, are to send particulars of their claims to the executor direct being The Equity Trustees Executors and Agency Company Limited of 472 Bourke Street, Melbourne by 10 May 1992, after which date the executor will distribute the assets having regard only to the claims of which they then have notice.

TAYLOR SPLATT & PARTNERS, solicitors, 40 Young Street, Frankston 17878

Creditors, next of kin and others having claims against the estate of Johann Jager, also known as John Jaeger, deceased, late of Budsacker 3154 Ruschegg-Heuback, Switzerland care of Family Dr Untersander and also Unit 2, 94 Locksley Road, Ivanhoe in the State of Victoria, export manager, who died on 5 September 1988, are required to send particulars of their claim to the administrator, Lewis Wilks as attorney under power of Karl Ott the executor (for the Australian estate only) care of the undermentioned solicitors on or before 15 June 1992, after which date the administrator will distribute the assets of the estate having regard only to the claims of which he shall then have notice.

SACKVILLE, WILKS & CO., solicitors of 63 Exhibition Street, Melbourne 17879

Creditors, next of kin and others having claims in respect of the estate of Metodi Mladenov-Christov in the will called Methodios Christov and also known as Methodios Konstantinoo Christou, and also known as Methodias Christov, late of 35 Monash Street, Reservoir in the State of Victoria, woodworker, deceased, who died on 23 August 1991 are required by the executor, Victor Christov of 35 Monash Street, Reservoir in the said State, chemist, to send particulars of their claim to him care of the undermentioned solicitors by 5 June 1992, after which date the said executor will distribute the assets of the deceased having regard only to the claims of which he then shall have notice.

JAMES P. DONALD & CO., solicitors, 222 High Street, Kew 17854

Victoria Government Gazette

Creditors, next of kin and others having claims in respect of the estate of Agnes Victoria Parker, late of 4 Leila Street, Mt Waverley, spinster, deceased who died on 4 October 1991 are requested to send particulars of their claims to the executor Audrey Ellen Hunter care of the undermentioned solicitors on or before 5 June 1992 after which date she will distribute the assets having regard only to the claims of which she then has notice.

McKEAN & PARK, solicitors, 406 Little Bourke Street, Melbourne 17865

Creditors, next of kin or others having claims in respect of the estate of Mattie Jean Tomlins, late of Unit 103, Grieves Drive, Walmsley Friendship Village, Kilsyth, widow, deceased, who died on 23 December 1991 are to send particulars of their claims to the executrix care of the undermentioned solicitors by 8 June 1992, after which date the executrix will distribute the estate having regard only to the claims of which she then has notice.

ARMSTRONG, SINGER & ROSS, solicitors, 647A Main Street, Belgrave 17857

Creditors, next of kin and others having claims in respect of the estate of Emily Maude Wright, late of 12 Murray Street, Elsternwick who died on 27 February 1992 are required to send details of their claims to the executor James Roberts Gardner care of Middletons Moore & Bevins, solicitors, 200 Queen Street, Melbourne by 3 June 1992 after which date the executor will distribute the estate having regard only to the claims of which it then has notice.

MIDDLETONS MOORE & BEVINS, solicitors, 200 Queen Street, Melbourne 17883

Creditors, next of kin and others having claims in respect of the estate of Dorothea Ruth Carlsen Holtz, late of Karinyah Nursing Home, 69 The Broadway, Camberwell, spinster who died on 31 December 1991 are to send the particulars of their claims to The Equity Trustees Executors and Agency Company Ltd of 472 Bourke Street, Melbourne within two months of the publication of this notice, after which date it will distribute the assets having regard only to the claims of which it then has notice.

HUNT & HUNT, solicitors, 459 Collins Street, Melbourne 17884

G 13 1 April 1992 807

Creditors, next of kin and others having claims in respect of the estate of Stephen William Tully, late of "Argyle", Willaura, retired grazier, deceased who died on 9 November 1991 are required by the ANZ Executors & Trustee Company Limited of 91 William Street, Melbourne the executor of the will of the said deceased to send particulars in writing of their claims to the said company at its above address on or before 31 May 1992, after which date it will distribute the assets having regard only to the claims of which it then has notice.

BRUCE R. TIVEY & CO., solicitors, 97 Barkly Street, Ararat 17837

ERIC EGEBERG, late of Amaroo Private Nursing Home, 294-296 Maroondah Highway, Ringwood in the State of Victoria, retired accountant, deceased

Creditors, next of kin and others having claims in respect of the estate of the abovementioned deceased who died on 20 January 1992 are required by Claud Eric Egeberg of Mineshaft Road, Smiths Gully and Glenis Jean Barry of 176 Sladen Street, Cranbourne, the executors of the deceased's will and codicil, to send particulars of their claims to the said executors care of the undermentioned solicitors by 12 June 1992, after which date they will convey or distribute the assets having regard only to the claims of which they then have notice.

STILL & CO., solicitors, 32 Sydney Street, Kilmore 17838

ETHEL ROSE CORNISH, late of Overport Road, Frankston in the State of Victoria, home duties, deceased

Creditors, next of kin and others having claims in respect of the estate of the deceased, who died on 6 March 1992 are required by the personal representative Bruce Douglas Cornish of 15 Foley Place, East Bentleigh in the said State to send particulars to him by 16 June 1992, after which date the personal representative may convey or distribute the assets having regard only to the claims of which he then has notice.

RIGBY COOKE, solicitors, 99 William Street, Melbourne 17839

EDWARD JOHN GURNETT, formerly of Tresco in the State of Victoria, orchardist, but late of 9 Elizaabeth Street, Swan Hill in the said State, retired, deceased

Creditors, next of kin and other persons having claims against the estate of the said deceased who died on 29 February 1992 are required to send particulars of same to the executor John William Gurnett in care of the undersigned on or before 8 June 1992, after which date they will distribute the assets having regard only to the claims of which they then have notice.

DWYER, MAHON & ROBERTSON,
barristers and solicitors, 194-208 Beveridge
Street, Swan Hill 17851

CLARA HIRT, late of Unit 55 St. James Village, 67 James Street, Dandenong, widow, deceased

Creditors, next of kin and others having claims in respect of the estate of the deceased who died on 13 March 1992 are required by Frederick Roy of 20 Waratah Street, Rye, retired and Bruce John Fletcher of 3 Roslyn Street, Brighton, solicitor, the executors of the will of the said deceased to send particulars to them in the care of the undermentioned solicitors by 27 May 1992, after which date the said executors may convey or distribute the assets having regard only to the claims of which they then have notice.

MACPHERSON AND KELLEY, solicitors,
229 Thomas Street, Dandenong 17852

CATHERINE VERONICA ALLISON, late of Room 62, Southern Cross Homes, Broadford Crescent, Macleod in the State of Victoria, widow, deceased

Creditors, next of kin and others having claims in respect of the estate of the deceased who died on 31 January 1992 are required by Mary Denise Faulkner care of Perpetual Trustees Victoria Limited of 50 Queen Street, Melbourne the Administratrix of the Estate to send particulars of their claims to her care of the said Company by 22 May 1992 after which date they will convey or distribute the assets having regard only to the claims of which they then have notice.

RYAN, MACKAY & McCLELLAND,
solicitors, 65 Main Street, Greensborough
17829

DOROTHEA EDNA SMITH, late of 19 Halpin Street, Seymour, pensioner, deceased

Creditors, next of kin and others having claims in respect of the estate of the deceased, who died 17 February 1992 are required by the trustee Peter Terence Osborne of 6 Wallis Street, Seymour to send particulars to him by 8 June 1992 after which date the trustee may convey or distribute the assets having regard only to the claims of which he then has notice.

WILFRID J. OSBORNE & OSBORNE,
solicitors, Seymour 17831

ALICE VICTORIA TRIPCONY, late of Swan Hill District Hospital Nursing Home, Splatt Street, Swan Hill in the State of Victoria, widow, deceased (who died on 4 January 1992)

Creditors, next of kin and all other persons having claims against the estate of the deceased are required by the executrix Beverley Dawn Drinkwater to send particulars to her care of the undersigned on or before 27 May 1992 after which date she will distribute the assets having regard only to the claims of which she then has notice.

GARDEN & GREEN, solicitors, 4
McCallum Street, Swan Hill 17832

Creditors, next of kin and others having claims in respect of the estate of Seymour Treloar, late of Unit 2, 29 Gellibrand Street, Portarlinton, gentleman, deceased, who died on 14 January 1992 are required by the executor of his will, Graeme Keith Treloar of 16 Alawara Drive, Mooroolbark to send particulars to him care of the undermentioned solicitors by 3 June 1992 after which date the executor may convey or distribute the assets having regard only to the claims of which he then has notice.

Dated 25 March 1992

ANDERSON RICE, solicitors, Level 10, 555
Lonsdale Street, Melbourne 17833

PATRICIA ETHEL VAN RIET (formerly known as Patricia Ethel Briggs), late of No. 43 Stradbroke Drive, St Albans in the State of Victoria, home duties, deceased

Creditors, next of kin and others having claims against the estate of the abovenamed Patricia Ethel Van Riet (formerly known as Patricia Ethel Briggs), deceased who died on 7 May 1991 intestate are required by Dianne Murial Wilson of No. 1 Lempriere Court, Altona

Victoria Government Gazette

G 13 1 April 1992 809

Meadows in the said State, married woman, the administratrix to whom Letters of Administration was granted by the Supreme Court of Victoria on 25 March 1992, to send particulars of their claims to the said Dianne Murial Wilson the said administratrix on or before 8 June 1992, after which date she will convey and distribute the assets having regard only to the claims of which she then has notice.

ZACCARO & CO., solicitors of No. 17
Alfrieda Street, St Albans 17844

Creditors, next of kin and others having claims in respect of the estate of Robert John Shippides late of Unit 8/45 Canterbury Road, Toorak, public servant, deceased who died on 12 January 1992, are required by the executors of his will David Anthony Beech of 422 Collins Street, Melbourne, solicitor and David Hamilton Letcher of 422 Collins Street, Melbourne, solicitor to send particulars to them care of the undermentioned solicitors by 1 June 1992, after which date the executors may convey or distribute the assets having regard only to the claims of which they then have notice.

NORRIS, COATES & HEARLE, solicitors,
422 Collins Street, Melbourne 17860

ALFRED BUTLER CHAMP KNOX, late of 10 Church Road, Carrum in the said State of Victoria, retired, deceased

Creditors, next of kin and others having a claim in respect of the estate of the deceased, who died on 19 December 1991, are required by ANZ Executors and Trustee Company Limited of 91 William Street, Melbourne in the said State the Applicant for a Grant of Probate to send particulars of their claims to the said Applicant in the care of the belowmentioned solicitors by 5 June 1992, after which date it will convey or distribute the assets having regard only to the claims of which it then has notice.

PURVES, CLARKE RICHARDS, solicitors
of 121 William Street, Melbourne 17861

DORIS MARY SUTHERLAND, formerly of 9 Wilson Street, Berwick but late of Highland Park Nursing Home, Emerald Road, Upper Beaconsfield, Victoria, widow, deceased

Creditors, next of kin and others having claims in respect of the estate of the deceased, who died on 23 December 1991 are required by Perpetual Trustees Victoria Limited of 50 Queen Street, Melbourne to send particulars of their claims to the said company by 11 June 1992

after which date it will convey or distribute the assets having regard only to the claims of which the company has notice.

MALLESONS, STEPHEN JAQUES,
solicitors, Level 28, North Tower, Rialto, 525
Collins Street, Melbourne 17862

Creditors, next of kin and others having claims in respect of the estate of Harold Frederick Larsen, formerly of 451 Station Street, Box Hill but late of Traralgon Private Nursing Home, Campbell Street, Traralgon, retired factory employee, deceased who died on 21 September 1987 are to send particulars of their claims to the executor, care of the undermentioned solicitors by 1 June 1992, after which date the executor will distribute the assets having regard only to the claims of which she then has notice.

JOHN MATTHIES & CO., solicitors, 575
Bourke Street, Melbourne 17893

ELSIE EILEEN SWAINGER, formerly of Aberdeen Lodge, 793 Weller Street, Dandenong but late of Graceton Private Hospital of 26 Livingstone Street, Ivanhoe in the State of Victoria, pensioner, deceased

Creditors, next of kin and others having claims in respect of the estate of the abovenamed deceased who died on 8 December 1991 are required by John Francis Natoli of 24 Cotham Road, Kew and John Raymond Cockle (in the will called John Cockle), formerly of 75 Robinson Street, Dandenong but now of 1/37 Princes Highway, Dandenong, the executors of the deceased's will to send particulars of their claims to the said executors care of the undermentioned solicitors by 1 June 1992, after which date they will convey or distribute the assets having regard only to the claims of which they then have notice.

A. B. NATOLI PTY., solicitors of 24 Cotham
Road, Kew 17842

MURIEL KATRINE SANDYS CLIFFE
BALL, late of Unit 86, Southern Cross
Homes, Broadford Crescent, Macleod,
Victoria, widow

Creditors, next of kin and others having claims in respect of the estate of the deceased who died on 29 October 1991 are required by the Trustees, Jennifer Sandys Ellis of 61 York Street, Eltham, Victoria, retired social worker and John Murray Slattery of 600 Bourke Street, Melbourne, Victoria, solicitor to send

810 G 13 1 April 1992

particulars to them in the care of 600 Bourke Street, Melbourne by 1 June 1992 after which date the trustees may convey or distribute the assets, having regard only to the claims of which they then have notice.

CORRS CHAMBERS WESTGARTH,
solicitors, Bourke Place, 600 Bourke Street,
Melbourne 17894

Creditors, next of kin and other persons having claims against the estate of Carrie Grace Hamilton, late of Mount Martha Private Nursing Home, corner Bentons Road and the Esplanade, Mount Martha in the State of Victoria, widow, deceased who died on 12 January 1992 are required to send particulars of their claims to the executors Neill Anthony Ogge and Christopher John Southall, both of 12A Howitt Street, South Yarra by 11 June 1992 after which date the executors will distribute the assets having regard only for the claims of which they then have had notice.

OGGE & SOUTHALL, solicitors, 12A
Howitt Street, South Yarra 17895

The Supreme Court of the State of Victoria
SALE BY THE SHERIFF

On 30 April 1992 at 11.00 a.m. at the Sheriff's Office, 1 Feeley Lane, Traralgon (unless process be stayed or satisfied).

All the estate and interest (if any) of Mr. Ray Stanley of 332 White Road, Wonthaggi as shown on Certificate of Title as Raymond Lee Stanley joint proprietor with Robyn Lynette Stanley of an estate in fee simple in the land described on Certificate of Title Volume 5243 Folio 430 upon which is erected a dwelling known as 332 White Road, Wonthaggi.

Registered Mortgage No. P784216K affects the said estate and interest.

Terms—Cash only

E. SMIRL
17866 Sheriff's Officer

The County Court of the State of Victoria
SALE BY THE SHERIFF

On 7 May 1992 at 2.30 p.m. at the Sheriff's Office, 8-20 King Street, Oakleigh (unless process be stayed or satisfied).

All the estate and interest (if any) of Gregory Roy Drakopoulos of Lot 240 Eighth Avenue, Eden Park as joint proprietor with Melanie Drakopoulos of an estate in fee simple in the land described on Certificate of Title Volume

Victoria Government Gazette

9560 Folio 698 upon which is erected a dwelling known as Lot 240 Eighth Avenue, Eden Park. The property is located 150 metres south of Second Avenue and approximately 1.2 kilometres north of Glenburnie Road.

Registered Mortgage Nos. K479056 and N34378Q affects the said estate and interest.

Terms—Cash only

E. SMIRL
17867 Sheriff's Officer

The Supreme Court of the State of Victoria
SALE BY THE SHERIFF

On 7 May 1992 at 2.30 p.m. at the Sheriff's Office, 8-20 King Street, Oakleigh (unless process be stayed or satisfied).

All the estate and interest (if any) of Salvatore Ozzimo of 2 Franklin Road, East Doncaster as joint proprietor as tenants in common to the other two equal undivided third parts or shares of an estate in fee simple in the land described on Certificate of Title Volume 8049 Folio 080 upon which is erected a dwelling known as 2 Franklin Road, East Doncaster.

Registered Mortgage No. P416971D affects the said estate and interest.

(Unless process be stayed or satisfied). All the estate and interest (if any) of Bill Ozzimo of 2 Franklin Road, East Doncaster as joint proprietor with Marianne Ozzimo of an estate in fee simple in the land described on Certificate of Title Volume 9322 Folio 578 upon which is erected a dwelling known as 348 Serpells Road, East Doncaster.

Registered Mortgage No. R651000B and the covenant contained in transfer J556778 affects the said estate and interest.

Terms—Cash only

E. SMIRL
17868 Sheriff's Officer

The Supreme Court of the State of Victoria
SALE BY THE SHERIFF

On 7 May 1992 at 2.30 p.m. at the Sheriff's Office, 8-20 King Street, Oakleigh.

Firstly (unless process be stayed or satisfied)—All the estate and interest (if any) of Paul Ivashenko of 17 Cypress Grove, North Dandenong as shown on Certificate of Title as Paul Ivachenko, tenant in common in equal shares with John Kotsoris and Lazaros Papadopoulos of an estate in fee simple in the land described on Certificate of Title Volume

Victoria Government Gazette

6442 Folio 221 upon which is erected a dwelling known as 59 Rupert Street, Collingwood.

Secondly (unless process be stayed or satisfied)—All the estate and interest (if any) of Paul Ivashenko of 17 Cypress Grove, North Dandenong as shown on Certificate of Title as Paul Ivashenko, tenant in common in equal shares with John Kotsoris and Lazaros Papadopoulos of an estate in fee simple in the land described on Certificate of Title Volume 6578 Folio 429 upon which is erected a dwelling known as 61 Rupert Street, Collingwood.

Registered Mortgage No. P879471F affects the said estate and interest.

Terms—Cash only

E. SMIRL
Sheriff's Officer

17871

In the County Court of the State of Victoria
SALE BY THE SHERIFF

On 30 April 1992 at 2.30 p.m. at the Sheriff's Office, 8-20 King Street, Oakleigh.

Firstly (unless process be stayed or satisfied)—All the estate and interest (if any) of Dennis John Livingston of 32 Denbigh Street, Frankston as registered proprietor of an estate in fee simple in the land described on Certificate of Title Volume 7073 Folio 412 upon which is erected a dwelling known as 407 Glenfern Road, Upwey.

Registered Mortgage No. N378505M affects the said estate and interest.

Secondly (unless process be stayed or satisfied)—All the estate and interest (if any) of Dennis John Livingston of 32 Denbigh Street, Frankston as registered proprietor of an estate in fee simple in the land described on Certificate of Title Volume 8847 Folio 625 upon which is erected a dwelling known as 101 Brights Drive, Rye.

Registered Mortgage No. N378505M and Caveat No. P1880H affects the said estate and interest.

Thirdly (unless process be stayed or satisfied)—All the estate and interest (if any) of Dennis John Livingston of 32 Denbigh Street, Frankston as registered proprietor of an estate in fee simple in the land described on Certificate of Title Volume 9199 Folio 290 upon which is erected a dwelling known as Unit 5, No. 154 Cranbourne Road, Frankston.

Registered Mortgage No. N152983J affects the said estate and interest.

G 13 1 April 1992 811

Fourthly (unless process be stayed or satisfied)—All the estate and interest (if any) of Dennis John Livingston of 32 Denbigh Street, Frankston as registered proprietor of an estate in fee simple in the land described on Certificate of Title Volume 9374 Folio 338 which is vacant land known as 409 Glenfern Road, Upwey.

Registered Mortgage No. N378505M, affects the said estate and interest.

Fifthly (unless process be stayed or satisfied)—All the estate and interest (if any) of Dennis John Livingston of 32 Denbigh Street, Frankston as registered proprietor of an estate in fee simple in the land described on Certificate of Title Volume 9089 Folio 896 which is vacant land known as 20 Church Crescent, Cockatoo.

Registered Mortgage No. N378505M, Caveat Nos N728295S and P419422E affects the said estate and interest.

Sixthly (unless process be stayed or satisfied)—All the estate and interest (if any) of Dennis John Livingston of 32 Denbigh Street, Frankston as registered proprietor of an estate in fee simple in the land described on Certificate of Title Volume 4820 Folio 804 upon which is erected a dwelling known as 32 Denbigh Street, Frankston.

Registered Mortgage Nos N728295S, P156943F and R109438U affects the said estate and interest.

Terms—Cash only

E. SMIRL
Sheriff's Officer

17872

The Supreme Court of the State of Victoria
SALE BY THE SHERIFF

On 30 April 1992 at 11.00 a.m. at the Sheriff's Office, 1 Feeley Lane, Traralgon.

Firstly (unless process be stayed or satisfied)—All the estate and interest (if any) of Kenneth Henry Parnall and Barbara Elizabeth Parnall of the corner of Gibbs Street and Cooper Road, Foster as joint proprietors as to one equal undivided half part or share of an estate in fee simple in the land described on Certificate of Title Volume 8188 Folio 359 upon which is erected a shed known as 28 Victory Avenue, Foster.

Registered Mortgage No. M843345C affects the said estate and interest.

Secondly (unless process be stayed or satisfied)—All the estate and interest (if any) of Kenneth Henry Parnall and Barbara Elizabeth Parnall of the corner of Gibbs Street and Cooper

812 G 13 1 April 1992

Victoria Government Gazette

Road, Foster as joint proprietors of an estate in fee simple in the land described on Certificate of Title Volume 9979 Folio 073 upon which is erected a dwelling known as the corner of Gibbs Street and Cooper Road, Foster. The property is located on the south east corner of the intersection of Gibbs Street and Cooper Road.

Registered Mortgage No. P814102C affects the said estate and interest.

Terms—Cash only

17869

E. SMIRL
Sheriff's Officer

In the County Court of the State of Victoria
SALE BY THE SHERIFF

On 30 April 1992 at 11.00 a.m. at the Sheriff's Office, 1 Feeley Lane, Traralgon (unless process be stayed or satisfied).

All the estate and interest (if any) of Alan Turner of 13 Meldrum Court, Mill Park shown on Certificate of Title as Alan Arthur Turner a tenant in common in equal shares with Christine Susan Spalding of an estate in fee simple in the land described on Certificate of Title Volume 8314 Folio 799 which is vacant block of land known as Lot 109 Carapooka Way, Cowes, Phillip Island. The land is situated on the corner of James Street and Carapooka Way, Phillip Island.

Terms—Cash only

17870

E. SMIRL
Sheriff's Officer

**NOTICE OF MAKING OF STATUTORY
RULES WHICH ARE NOT YET
AVAILABLE**

Notice is given of the making of the following Statutory Rules:

- Melbourne and
Metropolitan Board of
Works Act 1958*
- 46/1992 Special By-law No. 36:
Water Supply and
Sewerage Services to
Non-Rateable
Property and Cultural
and Recreational
Lands (Amendment)
- Land Tax Act 1958*
- 47/1992 Land Tax (Exemption
from Stamp Duty)
Regulations 1992

**NOTICE OF MAKING AND AVAILABILITY
OF STATUTORY RULES**

In pursuance of the provisions of the *Subordinate Legislation Act 1962* and the Regulations made thereunder notice is given of the making and availability of the following Statutory Rules:

Note: The date specified after each Statutory Rule is the date it was first obtainable from—

The Law Printer
28 Queensbridge Street, South Melbourne,
3205
Tel: 242 4600

- Tobacco Act 1987*
- 28/1992 Tobacco (Cricket
Sponsorship)
(Amendment)
Regulations 1992
- 26 March 1992 Code A

- Public Service Act
1974*
- 29/1992 Public Service
(Employee Discipline,
Redeployment and
Hearing Process)
Regulations 1992
- 27 March 1992 Code B

- Teaching Service Act
1981*
- 30/1992 Teaching Service
Appeals Board
Regulations 1992
- 26 March 1992 Code A

- Cancer Act 1958*
- 40/1992 Cancer (Reporting)
Regulations 1992
- 27 March 1992 Code A

- Melbourne and
Metropolitan Board of
Works Act 1958*
- 41/1992 By-law No. 296:
Plumbing Code and
Sewerage Regulations
(Amendment)
- 26 March 1992 Code A

814 G 13 1 April 1992

Victoria Government Gazette

Melbourne and
Metropolitan Board of
Works Act 1958

42/1992 By-law No. 297: Water
Supply (Amendment)

26 March 1992 Code A

Fuel Prices
Regulation Act 1981

43/1992 Fuel Prices (Declaration
of Secrecy)
Regulations 1992

27 March 1992 Code A

Adoption Act 1992

45/1992 Adoption (Fees
Amendment)
Regulations 1992

31 March 1992 Code A

Public Service Act
1974

PSD 7/1992 Public Service
(Amendment)
Determinations (No.
7) 1992

Code A

The retail prices and price codes below will apply from 1 October 1991 to the following products: Acts (New, Reissue and Reprint), Statutory Rules (New, Reissue and Reprint), Parliamentary Papers, Bills and Reports, Special and Periodical Gazettes, and Industrial Awards.

Price Code	No. of Pages (Including cover and blank pages)	Price
A	1-16	\$2.60
B	17-32	\$3.90
C	33-48	\$5.25
D	49-96	\$7.85
E	97-144	\$10.50
F	145-192	\$12.60
G	193-240	\$14.50
H	241-288	\$15.25
I	289-352	\$16.80
J	353-416	\$20.00
K	417-480	\$23.00
L	481-544	\$26.25

A set retail price per issue will apply from 1 October 1991 to:

Government Gazette (General) \$1.60 per issue
Hansard (Weekly) \$2.60 per issue



816 G 13 1 April 1992

Victoria Government Gazette





.

.

.

.



818 G 13 1 April 1992

Victoria Government Gazette





.

.

.

.



820 G 13 1 April 1992

Victoria Government Gazette



.

.

.

.





.

.

.

.



822 G 13 1 April 1992

Victoria Government Gazette





CONTENTS

	Page
Government Notices	732
Melbourne Water	761
Notice of Making of Statutory Rules	813
Orders in Council—	
Acts—Cemeteries; Local Government; Crown Land (Reserves); Corrections; Land; Metropolitan Fire Brigades; Country Fire Authority; Parliamentary Committees; Taxation (Reciprocal Powers); Historic Buildings; Public Service; Pipelines	768
Private Advertisements	791
Proclamations	730

A Victorian Government Publication

Published by

THE LAW PRINTER

a business unit of

Printing and Publishing Services Victoria (PPSV)

Melbourne Victoria Australia

© State of Victoria 1992

This publication is copyright. No part may be reproduced by any process except in accordance with the provisions of the Copyright Act.

Address all inquiries to the Government Printer for the State of Victoria

PO Box 292 South Melbourne 3205 Victoria Australia

ISSN 0819—5471

L. V. North, Government Printer Melbourne

Mail and Bulk Order Sales

The Law Printer

PO Box 292 South Melbourne 3205

28 Queensbridge Street, South Melbourne 3205

Telephone inquiries (03) 242 4600

Fax (03) 242 4699

Counter Sales

Information Victoria Bookshop

318 Lt. Bourke Street Melbourne 3000

Telephone inquiries (03) 651 4100

Recommended Retail Price \$1.60