



# Victoria Government Gazette

No. S 14 Saturday 20 March 1993  
By Authority L. V. North, Government Printer Melbourne

**SPECIAL**

## *Wildlife Act 1975*

### NOTICE OF CLOSURE OF AREAS TO HUNTING

I give notice under section 86 of the *Wildlife Act 1975*, that—

- (a) the taking, destroying or hunting of any kind or species of wildlife is prohibited—
  - (i) in the area described in Schedule 1 during the period described in that Schedule; and
  - (ii) in the area described in Schedule 2 during the period described in that Schedule; and
  - (iii) in the area described in Schedule 3 during the period described in that Schedule; and
  - (iv) in the area described in Schedule 4 during the period described in that Schedule; and
  - (v) in the area described in Schedule 5 during the period described in that Schedule; and
  - (vi) in the area described in Schedule 6 during the period described in that Schedule; and
  - (vii) in the area described in Schedule 7 during the period described in that Schedule; and
  - (viii) in the area described in Schedule 8 during the period described in that Schedule; and
  - (ix) in the area described in Schedule 9 during the period described in that Schedule; and
- (b) a person who takes, destroys or hunts any kind or species of wildlife in an area specified in Schedules 1, 2, 3, 4, 5, 6, 7, 8 or 9 during the periods specified in those Schedules is guilty of an offence and liable to a penalty not exceeding \$200.

#### SCHEDULE 1

Hirds Swamp, Shire of Kerang—situated adjacent to the Kerang-Leitchville Road, 19 km west of Leitchville.

The period beginning on Saturday, 20 March 1993 and ending on Tuesday, 20 April 1993.

#### SCHEDULE 2

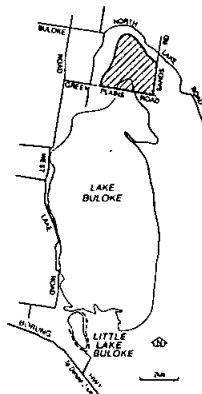
McDonalds Swamp, Shire of Kerang situated 1 km south of the Kerang-Koondrook Road, 10 km south-west of Koondrook and adjacent to Craigs Road on the north side.

The period beginning on Saturday, 20 March 1993 and ending on Tuesday, 20 April 1993.

## SCHEDULE 3

Lake Buloke (part), Shire of Donald—That part of the Lake Buloke area shown by hatching on the plan hereunder.

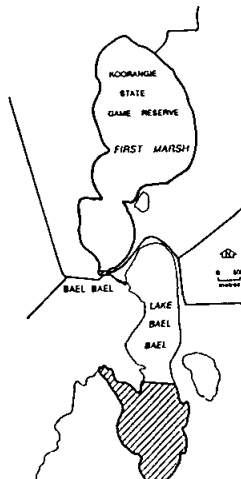
The period beginning on Saturday, 20 March 1993 and ending on Tuesday, 30 March 1993.



## SCHEDULE 4

Lake Bael Bael (part), Shire of Kerang—situated 18 km west of Kerang—That part of Lake Bael Bael shown by hatching on the plan hereunder.

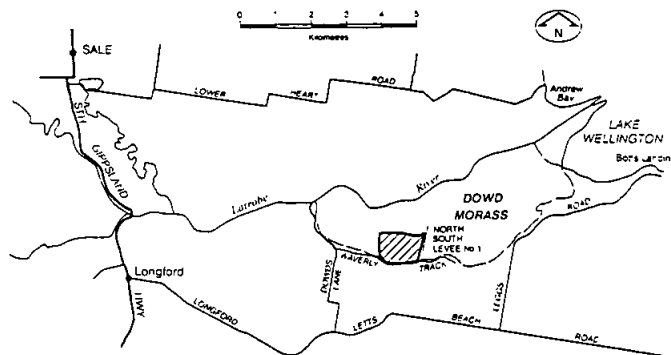
The period beginning on Saturday, 20 March 1993 and ending on Tuesday, 30 March 1993.



## SCHEDULE 5

Dowd Morass (part), Shire of Rosedale—being the area to the north of Waverly Track to the boundary of the Swamp Paperbark vegetation and open water and the North-South Levee No. 1 in the east to the drain between private property and the Latrobe River in the west and shown by hatching on the plan hereunder.

The period beginning on Saturday, 20 March 1993 and ending on Tuesday, 20 April 1993.



## SCHEDULE 6

The area within 500 metres of the Wool Wool Rocks being the rocks near the shore of that part of Lake Corangamite, which forms part of the boundary between the Shires of Colac and Hampden.

The period beginning on Saturday, 20 March 1993 and ending on Monday, 31 May 1993.

## SCHEDULE 7

Lake Murdeduke including Mia Mia Creek downstream of the Woody Yaloak drainage channel, Shire of Winchelsea.

The period beginning on Saturday, 20 March 1993 and ending on Tuesday, 20 April 1993.

## SCHEDULE 8

Lake Ayrey State Game Reserve, Shire of Colac—situated adjacent to the Princes Highway on the southern side and east of the intersection of the Princes Highway and Cape Otway Road.

The period beginning on Saturday, 20 March 1993 and ending on Monday, 31 May 1993.

## SCHEDULE 9

Lake Connemara State Game Reserve (part)  
Shire of Barwon—That part of the reserve  
shown bordered on the plan hereunder.

The period beginning on Saturday, 20 March  
1993 and ending on Monday, 31 May 1993.



Dated 20 March 1993

M. A. BIRRELL  
Minister for Conservation and Environment

#### A Victorian Government Publication

Published by  
THE LAW PRINTER  
a business unit of  
Printing and Publishing Services Victoria (PPSV)  
Melbourne Victoria Australia  
© State of Victoria 1993

This publication is copyright. No parts may be reproduced  
by any process except in accordance with the provisions  
of the Copyright Act.

Address all inquiries to the Government Printer  
for the State of Victoria  
PO Box 292 South Melbourne 3205 Victoria Australia  
ISSN 0819-548X

L. V. North, Government Printer Melbourne

#### Mail and Bulk Order Sales

The Law Printer  
PO Box 292 South Melbourne 3205  
28 Queensbridge Street, South Melbourne 3205  
Telephone inquiries (03) 242 4600  
Fax (03) 242 4699

#### Counter Sales

Information Victoria Bookshop  
318 Lt. Bourke Street Melbourne 3000  
Telephone inquiries (03) 651 4100  
Price Code A

#### Gazette Services

The *Victoria Government Gazette* (VGG) is published by  
THE LAW PRINTER (PPSV) for the State of Victoria and is  
produced in three editions.

**VGG General** is published each Thursday and provides  
information regarding Acts of Parliament and their effective  
date of operation; Government notices; requests for tenders;  
as well as contracts accepted. Private notices are also  
published.

**VGG Special** is published any day when required for urgent  
or special Government notices. VGG Special is made  
available automatically to subscribers of VGG General.

**VGG Periodical** is published on Monday when required and  
includes specialised information eg. Medical, Dental,  
Pharmacist's Registers, etc.

#### Subscriptions

VGG is available by three subscription services:

General and Special—\$165.00 each year

General, Special and Periodical—\$220.00 each year

Periodical—\$110.00 each year

Subscriptions are payable in advance and accepted for a  
period of one year. All subscriptions are on a firm basis and  
refunds for cancellations will not be given.

All payments should be made payable to THE LAW PRINTER.  
Subscription inquiries (03) 242 4600  
Fax (03) 242 4699