



# Victoria Government Gazette

No. G 49 Thursday 8 December 1994

**GENERAL**

## **PUBLICATION OF THE "VICTORIA GOVERNMENT GAZETTE"**

### **Christmas/New Year Period**

The Victoria Government Gazette for the remainder of 1994 will be published on Thursdays as usual except for the period between Christmas and New Year's Day.

There will not be a Government Gazette published on 29 December 1994 and 5 January 1995. The first issue of the Gazette for 1995 will be published on Thursday, 12 January 1995, and thereafter on each Thursday.

Where urgent Gazettal is required on days between 23 December 1994 to 2 January 1995, special arrangements should be made with Juanita Frantz, Legislation Officer, M—(018) 552 2518 P—366 9520.

**KAREN GUST**  
Gazette Officer

**P.P.S.V.**  
The Law Printer  
South Melbourne  
8 December 1994

### **PLEASE NOTE**

The last Gazette for 1994, dated 22 December 1994, will be closing on Monday, 19 December 1994, at 9.30 a.m.

**GENERAL GAZETTE**

Copy to: Karen Gust, Government Gazette Officer  
**THE LAW PRINTER**  
 28 Queensbridge Street, South Melbourne  
 (PO Box 292 South Melbourne 3205)  
 DX19, Melbourne  
 Telephone inquiries (03) 242 4605  
 Fax No. (03) 242 4630 only.

**Advertising Rates and Payment****Private Notices**

Payment must be received in advance with advertisement details.

30 cents per word—Full page \$180.00

An additional cost must be included in prepayment if a copy of the gazette is required. Cheques should be made payable to The Law Printer.

**Government and Outer Budget Sector Notices**

Not required to pre-pay

Advertisements must be faxed, and a cover sheet should be used, marked to the attention of the Gazette Coordinator.

Single column x cm/part cm \$2.65

Double column x cm/part cm \$5.30

Full page \$111.00

Copy Deadline: 11.00 a.m. Monday—(Private)

9.30 a.m. Tuesday—(Government and Outer Budget Sector)

Copy Prices—Page \$1.50  
 —Certified \$3.50  
 —Gazette \$3.20

(All prices include Postage)

**Advertisers should note:**

- Late copy received at THE LAW PRINTER after deadlines will be placed in the following issue of VGG, irrespective of any date/s mentioned in the copy (unless otherwise advised).

■ Proofs will be supplied only when requested or at the direction of the Gazette Officer.

■ No additions or amendments to material for publication will be accepted by telephone.

■ Departments are requested not to lodge Executive Council papers for gazette unless a copy is provided with the Governor or Clerks signature on the relevant document.

■ Government and Outer Budget Sector Agencies Please note:

To ensure that material received can be reproduced, and that errors are minimised, the following guidelines are to be observed when submitting material by fax.

Fax Number (03) 242 4630

Use this fax number only for material for the Government Gazette.

Fax resolution

Material sent by fax should be transmitted using Fine resolution (200 dots per inch by 200 dpi). Normal resolution is unacceptable.

Font Size

Use 12 point (10 pitch) or larger.

Font Style

Clear plain font styles, such as Helvetica, should be used.

Graphics

Line drawings should be transmitted as large as possible to ensure clarity. Drawings up to A4 size sent by fax using Fine resolution provide a good quality for reproduction.

Avoid

Italics, underlining, and full justification.

Ensure document is square when sending

Documents that are sent skewed are difficult to read and process.

If material does not meet above requirements your advertisement may not be published.

**PERIODICAL AND SPECIAL GAZETTES**

Copy to: Juanita Frantz, Legislative Officer  
**THE LAW PRINTER**  
 28 Queensbridge Street, South Melbourne  
 (PO Box 292 South Melbourne 3205)  
 DX19, Melbourne  
 Telephone inquiries (03) 242 4610  
 Fax No. (03) 242 4630 only.

**Advertising Rates and Payment****Private Notices**

Periodical Gazette Full page \$180.00  
 Special Gazette Full page \$360.00

Payment must be received in advance with notice details.

**Government and Outer Budget Sector**

Periodical Gazette Full page \$115.50  
 Special Gazette Full page \$233.00

**RETAIL SALES AND SUBSCRIPTIONS**

Copies of the Victorian Government Gazette can be purchased from the THE LAW PRINTER over the counter, by mail or via subscription.

Over the counter sales can be made at 28 Queensbridge Street, South Melbourne. Mail orders with accompanying payment can be directed to PO Box 292, South Melbourne 3205.

VGG is available by three subscription services:

General and Special—\$165.00 each year

General, Special and Periodical—\$220.00 each year

Periodical—\$110.00 each year

Subscriptions are payable in advance and accepted for a period of one year. All subscriptions are on a firm basis and refunds for cancellations will not be given.

All payments should be made payable to THE LAW PRINTER. Subscription inquiries (03) 242 4600, Mail Order inquiries (03) 242 4600, Fax (03) 242 4699.

# INDEX TO PRIVATE ADVERTISERS

<b>A</b>		Peter Hassett & Co. ....	3211
Aitken Walker & Strachan .....	3210	Purves Clarke Richards .....	3214
Andrew McMullan & Co. ....	3211, 3212	<b>R</b>	
Athena Mercouriou .....	3210	Rennicks Gippsland .....	3213
<b>B</b>		<b>S</b>	
Basile & Co. ....	3213	Sly & Weigall .....	3215
Beck Sheahan Quinn & Kirkham .....	3213	<b>T</b>	
Borchard & Moore .....	3211	The Equity Trustees Executors and Agency Company Limited .....	3214
Brennan & Georgiou .....	3215	<b>W</b>	
<b>C</b>		Wilmoth Field & Warne .....	3215
Coadys .....	3215		
Corrs Chambers Westgarth .....	3213		
<b>D</b>			
David Sonenberg & Associates .....	3212		
Davine Fitzpatrick Kiddell .....	3216		
Dunhill Madden Butler .....	3214		
Dunn Strachan & Hardie .....	3211		
<b>G</b>			
G. W. Cunningham .....	3210		
Gavan Duffy & King .....	3212		
<b>H</b>			
Henderson & Ball .....	3214		
<b>I</b>			
Ian Symonds & Associates .....	3212		
Ingpen & Bent .....	3211		
<b>J</b>			
James Considine .....	3210		
<b>K</b>			
Kell, Moore & Co. ....	3213		
Kypros Matheou .....	3210		
<b>L</b>			
Lesley Mendelson .....	3210		
<b>M</b>			
Mahony Galvin Rylah .....	3214		
Max Heywood .....	3210		
McCluskys .....	3215		
Moore & Sawers .....	3213		
<b>N</b>			
National Mutual Trustees Limited .....	3212, 3214		
Nolch & Associates .....	3211		
<b>P</b>			
Patrick J. Cannon Coburn & Associates .....	3215		
Pearce Webster Dugdales .....	3216		
Perpetual Trustees Victoria Limited .....	3212		

## PRIVATE ADVERTISEMENTS

Notices is hereby given that the partnership heretofore subsisting between Kypros Matheou and Max Heywood trading as "ATS Performance" and carrying on business in the premises known as 20A Assembly Drive, Tullamarine, has been dissolved as from 27 October 1994 by the departure of Kypros Matheou from the business. All debts due and owing by the said business shall be received and paid respectively by Max Heywood who continues to carry on the said business.

Notice is hereby given that the partnership heretofore subsisting between Athena Mercouriou and Lesley Mendelson carrying on the business as Visage Facial Perfecting Systems at 19b Toorak Road, South Yarra 3140, has been dissolved as from 21 June 1994, so far as concerns the said Lesley Mendelson who retires from the said firm.

Dated 30 November 1994

LESLEY MENDELSON

In the matter of the Co-operative Housing Societies Act 1958 and the Companies Act 1961, and in the matter of—

LYDIARD No. 1 CO-OPERATIVE HOUSING SOCIETY LTD (In Liquidation)

CARDIGAN VILLAGE No. 1 CO-OPERATIVE HOUSING SOCIETY LTD (In Liquidation)

PROGRESSIVE No. 1 CO-OPERATIVE HOUSING SOCIETY LTD (In Liquidation)

PROGRESSIVE No. 4 CO-OPERATIVE HOUSING SOCIETY LTD (In Liquidation)

Notice is hereby given that all persons having any claim against the Societies are required on or before 19 December 1994, to send their names and addresses and particulars of their debts or claims to G. W. Cunningham, the liquidator of the said societies, at his office and if so required by notice in writing from the said liquidator are personally, or by their solicitors, to come in and prove their said debts or claims at such time and place as shall be specified in such

notice; or, in default thereof, they shall be excluded from the benefit of any distribution made before such debts or claims are so lodged or proved.

Dated at Ballarat on 21 November 1994

G. W. CUNNINGHAM, liquidator, 44 Armstrong Street South, Ballarat

## CORPORATIONS LAW

In the Matter of Priorswood Pty. Ltd.

(In Liquidation)

A.C.N. 004 499 521

Notice of Meeting of Members

Pursuant to Section 509

Notice is hereby given that pursuant to section 509 of the Corporations Law, the final meeting of members of the abovenamed company will be held at the offices of Deloitte PBS, 5th Floor, 636 St Kilda Road, Melbourne on 20 January 1995, at 10 o'clock in the forenoon for the purpose of laying before the meeting the liquidators' final account and report and giving any explanation thereof.

Dated 30 November 1994

JAMES CONSIDINE, liquidator, 5th Floor, 636 St Kilda Road, Melbourne

Creditors, next of kin and others having claims in respect to the estate of John Joseph Matheson, late of 4 Berry Court, Highton in the State of Victoria, retired farmer, deceased, who died on 13 September 1994, are required to send particulars of their claims to the executor ANZ Executors & Trustee Company Limited of 530 Collins Street, Melbourne care of the undermentioned solicitors by 15 February 1995, after which date the executor will distribute the assets having regard only to the claims of which they then have notice.

AITKEN WALKER & STRACHAN, solicitors, 114 William Street, Melbourne

RAYMOND LUNN, late of 28 Shackleton Street, Belmont in the State of Victoria, retired driver, deceased

Creditors, next of kin and others having claims in respect of the estate of the abovenamed deceased, who died on 18 September 1994, are required by the trustee Graham John Rawlins of 8 Jersey Court, Belmont in the said State,

employee relations manager, to send particulars of their claims to the trustee care of the undermentioned solicitors by 31 January 1995, after which date the trustee may convey or distribute the assets having regard only to the claims of which he then has notice.

INGPEN & BENT, solicitors, 95 Yarra Street, Geelong

GERTRUDE RANDALL TRETHOWAN, formerly of Flat 14, No. 49A Denbigh Road, Armadale, Victoria, but late of Carinya Nursing Home, The Broadway, Camberwell, Victoria, gentlewoman, deceased

Creditors, next of kin and others having claims in respect of the estate of the above named deceased, who died on 2 August 1994, are required by Alan Francis Page of 53 Thornhill Drive, Forest Hill, Victoria, the executor of the estate of the said deceased to send particulars of their claims to the said executor care of the undernamed solicitors Peter Hassett & Co. by 9 February 1995, after which date the said executor will convey or distribute the assets of the said deceased having regard only to the claims of which the executor shall then have had notice.

PETER HASSETT & CO., 1156 Toorak Road, Hartwell

Creditors, next of kin and others having claims in respect of the estate of Georgina Busfield, late of 7 Lemon Grove, Nunawading in the State of Victoria, home duties, deceased, who died on 30 September 1994, are required to send particulars of their claim to Andrew McMullan & Co., solicitors, 64 Kingsway, Glen Waverley in the said State, solicitors for the executor of the said estate by 1 February 1995, after which time, the appointed executor will distribute the assets having regard only to claims of which she then has notice.

ANDREW McMULLAN & Co., solicitors, 64 Kingsway, Glen Waverley

MYRTLE MINNIE PRICE, formerly of 85 Heathfield Rise, Box Hill North, late of 42 Old Warrandyte Road, Donvale, Victoria, widow, deceased

Creditors, next of kin and others having claim in respect of the estate of the deceased, who died on 28 March 1994, are required by the personal representatives June Louise Elliott and George Francis Storry Elliott, both of 85 Heathfield

Rise, Box Hill North, to send particulars to them care of the undermentioned solicitors by 14 February 1995, after which date the personal representatives may convey or distribute the assets having regard only to the claims of which they then have notice.

NOLCH & ASSOCIATES, solicitors, 35A Carrington Road, Box Hill

Creditors, next of kin and others having claims in respect of the estate of Ruby Elizabeth Clarkson, late of 9 Church Street, Warragul in the State of Victoria, widow, deceased, who died on 28 August 1994, are required to send particulars of their claims to the executor, Lindsay Christopher Martin Gordon, care of the undersigned solicitors by 10 February 1995, after which date the executor will convey or distribute the assets having regard only to the claims of which he then has notice.

DUNN STRACHAN & HARDIE, solicitors, 3 Smith Street, Warragul

Creditors, next of kin and others having claims in respect of the estate of Barbara Erna Watkins, late of 27 Jeffers Street, Noble Park, Victoria, widow, deceased, who died on 23 September 1994, are required to send particulars of their claims to the executors care of the undermentioned solicitors by 6 February 1995, after which date the executors will distribute the assets having regard only to the claims for which notice has been received.

BORCHARD & MOORE, solicitors, 44 Douglas Street, Noble Park

Creditors, next of kin and others having claims in respect of the estate of Darrel Glen Marton, late of 57 Ellendale Road, Noble Park, Victoria, apprentice mechanic, deceased, who died on 19 August 1994, are required to send particulars of their claims to the administrator care of the undermentioned solicitors by 6 February 1995, after which date the administrator will distribute the assets having regard only to the claims for which notice has been received.

BORCHARD & MOORE, solicitors, 44 Douglas Street, Noble Park

Creditors, next of kin and others having claims in respect of the estate of Christina Cairns Congerton, late of 15 Garryowen Crescent, Fountain Gate in the State of Victoria, formerly of 5 Ralton Avenue, Glen Waverley in the said

State, home duties, who died on 20 October 1994, are required to send particulars of their claim to Andrew McMullan & Co., solicitors, 64 Kingsway, Glen Waverley in the said State, solicitors for the executors of the said estate by 1 February 1995, after which time, the appointed executors will distribute the assets having regard only to claims of which they then have notice.

ANDREW McMULLAN & CO., solicitors,  
64 Kingsway, Glen Waverley

Creditors, next of kin and others having claims in respect of the estate of Mary Agnes Haynes, late of Bethlehem Home for the Aged, Taylor Street, Golden Square, widow, deceased, who died on 19 October 1994, are required to send particulars of their claims to the executors National Mutual Trustees Limited of 46 Queen Street, Bendigo by 10 February 1995, after which date they will distribute the assets having regard only to the claims of which they have notice.

NATIONAL MUTUAL TRUSTEES  
LIMITED, 46 Queen Street, Bendigo

Creditors, next of kin and others having claims in respect of the estate of Dorothy Freda Lawrence, late of Bignold Park, 5 Murphy Street, Bendigo, widow, deceased, who died on 5 September 1994, are required to send particulars of their claims to the executors National Mutual Trustees Limited of 46 Queen Street, Bendigo by 10 February 1995, after which date they will distribute the assets having regard only to the claims of which they have notice.

NATIONAL MUTUAL TRUSTEES  
LIMITED, 46 Queen Street, Bendigo

Creditors, next of kin and others having claims in respect of the estate of Nancy Hobson, late of Kalimna House Private Nursing Home, 107 Darling Road, East Malvern, spinster, deceased, who died on 31 August 1994, are required by National Mutual Trustees Limited of 65 Southbank Boulevard, South Melbourne, the executor appointed by the deceased's will to send to it particulars thereof by 15 February 1995, after which date it will distribute the assets of the deceased having regard only to the claims of which it shall then have notice.

GAVAN DUFFY & KING, 83 William  
Street, Melbourne

FRANCIS MICHAEL REIDY, formerly of 8 Dendy Street, Brighton and late of Andrina Private Nursing Home, 360 New Street, Brighton, Victoria, gentleman, deceased

Creditors, next of kin and others having claims in respect of the estate of the deceased, who died on 30 August 1994, are required by Perpetual Trustees Victoria Limited of 50 Queen Street, Melbourne and Robert Gamon of 10 Roslyn Street, Brighton, Victoria, gentleman, the applicants for a grant of administration to send particulars of their claims to the said applicants in the care of the said company by 8 February 1995, after which date they will convey or distribute the assets having regard only to the claims of which they then have notice.

Creditors, next of kin or others having claims in respect of the estate of Sadie Elaine Tapscott, late of Armitage House, Graham Street, Wonthaggi, widow, deceased, who died on 17 February 1994, are to send particulars of their claims to the administrator care of the undermentioned solicitors by 1 January 1995, after which date the administrator will distribute the assets having regard only to the claims of which the administrator then has notice.

IAN SYMONDS & ASSOCIATES,  
solicitors, 23 A'Beckett Street, Inverloch

Creditors, next of kin and others having claims in respect of the estate of Benjamin Bellamy, late of Flat 25/9 Meadow Street, East St. Kilda in the State of Victoria, gentleman, deceased, who died on 21 August 1994, are required to send particulars of claims to the executor National Mutual Trustees Limited of 65 Southbank Boulevard, South Melbourne in the said State, on or before 10 February 1995, after which date the executor will distribute the estate having regard only to the claims of which it then has notice.

DAVID SONENBERG & ASSOCIATES,  
solicitors, 293 Bay Street, Brighton

Creditors, next of kin and others having claims in respect of the estate of Gladys Metcalfe, late of Osburn Lodge, 21 Osburn Street, Wodonga, widow, who died on 10 September 1994, are required by the executor John Alfred Neale of 123 Elmgrove Close,

Albury 2640 to send particulars to him by 10 February 1995, after which date the executor may convey or distribute the assets having regard only to the claims of which he then has notice.

KELL, MOORE & CO., solicitors, 571 Kiewa Street, Albury

CATHERINE MARY PITSON, late of Glenarm Burgoyne Street, Kerang but formerly of Flat 7, Murray Street, Kerang in the State of Victoria, widow, deceased

Creditors, next of kin and all other persons having claims against the estate of the said deceased are required by Mary Helen Kenyon of 153 Victoria Street, Kerang, Victoria, home duties and Patrick Edward Pitson of 84 Seebeck Road, Rowville, Victoria, computer operator, the executors of the estate of the said deceased to send particulars of such claims to them in care of the undermentioned solicitors on or before 30 January 1995, after which date they will distribute the assets having regard only of the claims to which they then have notice.

BASILE & CO., barristers and solicitors, 46 Wellington Street, Kerang

Creditors, next of kin or others having claims in respect of the estate of Margaret Evelyn Glasson, late of 9 Moore Street, Rochester in the State of Victoria, widow, deceased, who died on 19 August 1994, are to send particulars of their claims to the executors care of the undermentioned solicitors by 17 February 1995, after which date the executors will distribute the assets having regard only to the claims of which they then have notice.

MORRISON & SAWERS, solicitors, 52 Mackay Street, Rochester

Creditors, next of kin and others having claims in respect of the estate of Elizabeth Margaret McNamara, late of 36 Ophir Street, Golden Square, home duties, deceased, who died on 5 July 1994, are required by the trustee to send particulars of their claims to the trustee care of the undermentioned solicitors by 17 February 1995, after which date the trustee may convey or distribute the assets having regard only to the claims of which the trustee then has notice.

BECK SHEAHAN QUINN & KIRKHAM, 110 Pall Mall, Bendigo

Creditors, next of kin and others having claims in respect of the estate of Leonard Harold Frood, late of 7 Roseneath Street, Traralgon, Victoria, retired truck driver, deceased, who died on 9 May 1994, are to send particulars of their claims to the executors David Lesley Frood and Daniel Leslie Minogue, care of the undermentioned solicitors by 1 February 1995, after which date the executors will commence to distribute the assets having regard only to the claims of which they then have notice.

RENNICKS GIPPSLAND, solicitors, 154 Commercial Road, Morwell

WILLIAM FREDRICK SAFE, late of Glenarm Burgoyne Street, Kerang in the State of Victoria, pensioner, deceased

Creditors, next of kin and all other persons having claims against the estate of the said deceased, are required by Joan Christine Smith of 11 Clarke Street, Miners West in the State of Victoria, clerk and Ian Eric Franzini of 119a Lilac Avenue, Kerang in the State of Victoria, work shop foreman, the executors of the estate of the said deceased to send particulars of such claims to them in care of the undermentioned solicitors on or before 30 January 1995, after which date they will distribute the assets having regard only of the claims to which they then have notice.

BASILE & CO., barristers and solicitors, 46 Wellington Street, Kerang

DAVID DUNCAN MORAN, late of 35 Elm Street, North Melbourne, Victoria, gentleman, deceased

Creditors, next of kin and others having claims in respect of the estate of the deceased, who died on 22 August 1994, are required by Ian David Phipps of Unit 3, 121 Osborne Street, South Yarra, Victoria, personal assistant to the Minister for Planning and Perpetual Trustees Victoria Limited of 50 Queen Street, Melbourne, Victoria, to send particulars of their claims to Ian David Phipps and Perpetual Trustees Victoria Limited care of the said company by 8 February 1995, after which date they will convey or distribute the assets having regard only to the claims of which they then have notice.

CORRS CHAMBERS WESTGARTH, solicitors, Bourke Place, 600 Bourke Street, Melbourne

Creditors, next of kin and others having claims against the estate of Keith Henry Tweeddale, late of 10 Central Park Road, Malvern, Victoria, retired dental surgeon, deceased, who died on 4 October 1994, are requested to send particulars of their claims to The Equity Trustees Executors and Agency Company Limited of 472 Bourke Street, Melbourne, Victoria, the executor appointed by the will by 15 February 1995, after which date it will distribute the assets having regard only to the claims at which date it then has notice.

PURVES CLARKE RICHARDS, solicitors,  
121 William Street, Melbourne

Creditors, next of kin or others having claims in respect of the estate of Deirdre Vair Lane Frost, late of 9 Foster Avenue, St Kilda, Victoria, married woman, deceased, who died on 26 September 1994, are to send particulars of their claims to the executor ANZ Executors & Trustee Company Limited (ACN 006 132 332) of 530 Collins Street, Melbourne, Victoria by 9 March 1995, after which date the executor will distribute the assets having regard only to the claims of which it then has notice.

DUNHILL MADDEN BUTLER, solicitors,  
575 Bourke Street, Melbourne

ALEXANDER MCKENZIE SCOVELL,  
deceased

Creditors, next of kin or others having claims in respect of the estate of Alexander McKenzie Scovell, late of Unit 1, 290 Cotham Road, Kew, Victoria, gentleman, deceased, who died on 30 May 1994, are to send particulars of their claims to National Mutual Trustees Limited, 65 Southbank Boulevard, South Melbourne, Victoria, the executors of the said estate, by 15 February 1995, after which date the executors will distribute the assets having regard only to the claims of which the executors then have notice.

HENDERSON & BALL, solicitors, 722  
High Street, East Kew

Creditors, next of kin or others having claims in respect of the estate of Margaret Johnston, late of 15 Kasouka Road, Camberwell, Victoria, married woman, deceased, who died on 6 September 1994, are to send particulars of their claims to the executors Perpetual Trustees Victoria Limited of 50 Queen Street, Melbourne, Victoria and Raymond Weir

McCulloch of 8 Hilltop Crescent, East Ivanhoe, Victoria, business consultant by 9 March 1995, after which date the executors will distribute the assets having regard only to the claims of which the executors then have notice.

DUNHILL MADDEN BUTLER, solicitors,  
575 Bourke Street, Melbourne

Creditors, next of kin and other persons having claims against the estate of Joseph John Long, late of 198 Esplanade East, Port Melbourne in the State of Victoria, retired, deceased, who died on 19 August 1994, are required to send particulars of their claims to the executor National Mutual Trustees Limited of 65 Southbank Boulevard, South Melbourne by 9 February 1995, after which date the executor will distribute the assets having regard only for the claims of which it then has notice.

Creditors, next of kin and others having claims in respect of the estate of Bruce Kenneth Selby, late of 47A Viviani Crescent, Heathmont, retired engineer, deceased, who died on 29 August 1994, are to send particulars of their claims to The Equity Trustees Executors and Agency Company Limited of 472 Bourke Street, Melbourne by 8 February 1995, after which date it will distribute the assets having regard only to the claims of which it then has notice.

GWENNETH ROSALIND HEARNshaw,  
late of 1 Devonshire Road, West Kirby,  
Wirral, Merseyside, England, UK, widow,  
deceased

Creditors, next of kin and others having claims in respect of the estate of the deceased, who died on 26 December 1993, are required by the Trust Company of Australia Limited of Trust House, St Nicholas Place, 151 Rathdowne Street, Carlton South, the duly constituted attorney of Alexandra Joy Wall of 5 Kirby Park, West Kirby, Wirral, Merseyside, England, UK, the executrix of the said will, to send particulars of their claims to the said company by 22 February 1995, after which date it will convey or distribute the assets having regard only to the claims of which the company then has notice.

MAHONY GALVIN RYLAH, solicitors,  
400 Collins Street, Melbourne

Creditors, next of kin and others having claims in respect of the estate of Thomas Robert Clemens, late of 42 Bowman Street, Mordialloc, retailer, deceased, who died on 7 September



1994, are required to send particulars of their claims to the administrator Roydon Euan Luff, care of the undermentioned solicitors by 3 February 1994, after which date the administrator will distribute the assets having regard only to the claims of which the administrator then has notice.

WILMOTH FIELD & WARNE, solicitors,  
154 A'Beckett Street, Melbourne

JESSICA McBEAN PLACE, formerly known as Jessie McBean Place, late of 6 Mawson Street, Kew, Victoria, retired nursing sister, deceased

Creditors, next of kin and others having claims in respect of the estate of the deceased, who died on 24 September 1994, are required by the personal representatives Barbara Joan Beeson of 38 Park Crescent, Caulfield and Robert Henry Neil Symons of Level 25, 385 Bourke Street, Melbourne to send particulars to them care of the below mentioned solicitors by 8 February 1995, after which date the personal representatives may convey or distribute the assets having regard only to the claims of which they then have notice.

SLY & WEIGALL, solicitors, 385 Bourke Street, Melbourne

Creditors, next of kin and others having claims in respect of the estate of Spedito Camilleri, also known as Spedito Camilleri and Espedito Camilleri, late of 40 Valencia Street, Glenroy, deceased, who died on 24 September 1994, are required by the executors Alfred Camilleri of 30 Percival Street, Oak Park and Josephine Camilleri of 25 Brazilia Avenue, Kealba to send particulars of their claims to the executor/s care of the undermentioned solicitors by a date no later than 8 February 1995, after which the executors may convey or distribute the assets having regard only to the claims of which they then have notice

McCLUSKYS, solicitors, 180 Bay Street, Port Melbourne

JOAN KATHLEEN TURNBULL, late of 18 Dederick Grove, Braybrook, widow, deceased

Creditors, next of kin and others having claims in respect of the estate of the deceased, who died on 2 October 1994, are required by Clive Aspinall Turnbull of 6 Lyndall Court, Hoppers Crossing, executive officer, the

administrator to whom letters of administration with the will annexed of the said deceased was granted by the Supreme Court of Victoria to send particulars care of the undersigned by 8 February 1995, after which date the said administrator may convey or distribute the assets having regard only to the claims of which he then has notice.

PATRICK J. CANNON COBURN & ASSOCIATES, solicitors, 205 Hampshire Road, Sunshine

Creditors, next of kin and others having claims in respect of the estate of Yvonne Marie Conly Cowley, late of Unit 5/38 Florence Road, Surrey Hills in the State of Victoria, widow, deceased, who died on 12 October 1994, are to send particulars of their claims to the executor Trust Company of Australia Limited care of the undersigned solicitors by 13 February 1995, after which date the executor will distribute the assets having regard only to the claims of which it then has notice.

COADYS, solicitors, 299 Bridge Road, Richmond

FRANCIS ARCHER, late of Unit 6, 106 Mimosa Road, Carnegie in the State of Victoria, pensioner, deceased

Creditors, next of kin and others having claims in respect of the estate of the deceased, who died on 6 October 1994, are required by the administrator, Dora Gerhard of 112 Hampden Avenue, North Wagga in the State of New South Wales, married woman, to send particulars to her care of the undersigned by 6 February 1995, after which date she may convey or distribute the assets having regard only to the claims of which she then has notice.

BRENNAN & GEORGIU, solicitors, 75 Rosstown Road, Carnegie

Creditors, next of kin and others having claims in respect of the estate of George Anderson, late of 196 Princes Street, Traralgon, retired, deceased, who died on 22 November 1994, are required by Albert James Ambler of 4 Hammond Place, Traralgon and Claudette Loretta Mogensen of 8 Kosciusko Street, Traralgon the substituted executors of the will of the deceased to send particulars of their claims to them care of the undermentioned solicitors by

3216 G 49 8 December 1994

Victoria Government Gazette

17 February 1995, after which date they will convey or distribute the assets having regard only to the claims of which they then have notice.

DAVINE FITZPATRICK KIDDELL,  
barristers and solicitors, 101 Hotham Street,  
Traralgon

---

Creditors, next of kin or others having claims in respect of the estate of Ivy Agnes Patterson, late of Clyde Private Nursing Home, 21 Skene Street, Newtown, Victoria, widow, deceased, who died on 31 July 1994, are to send particulars of their claims to The Equity Trustees Executors and Agency Company Limited of 472 Bourke Street, Melbourne within two months of the publication of this notice after which date it will distribute the assets having regard only to the claims of which it then has notice.

PEARCE WEBSTER DUGDALES,  
lawyers, 51 Queen Street, Melbourne

---

**PROCLAMATIONS**

**ACTS OF PARLIAMENT  
PROCLAMATION**

I, Richard E. McGarvie, Governor of Victoria declare that I have today assented in Her Majesty's name to the following Bills:

No. 85/1994 Borrowing and Investment Powers (Public Transport Corporation) Act 1994

No. 86/1994 Estate Agents (Amendment) Act 1994

No. 87/1994 Fisheries (Amendment) Act 1994

No. 88/1994 Health Services (Amendment) Act 1994

No. 89/1994 Impounding of Livestock Act 1994

No. 90/1994 Land (Miscellaneous Matters) and National Tennis Centre (Amendment) Act 1994

No. 91/1994 Valuation of Land (Amendment) Act 1994

No. 92/1994 Victorian Plantations Corporation (Amendment) Act 1994

Given under my hand and the seal of Victoria at Melbourne on 6 December 1994

(Ls.) R. E. McGARVIE  
By His Excellency's Command

JEFF KENNETT  
Premier

No. 85/1994 This Act comes into operation on the day on which it receives the Royal Assent.

No. 86/1994 (1) Part 1 comes into operation on the day on which this Act receives the Royal Assent.

(2) Section 14 comes into operation on a day to be proclaimed after 31 December 1995

(3) Subject to sub-section (4), the remaining provisions of this Act come into operation on a day or days to be proclaimed.

(4) If a provision referred to in sub-section (2) or (3) does not come into operation on or before 1 July 1996, it comes into operation on that day.

No. 87/1994 (1) This section and sections 1, 4-6, 12 (1), 13, 19-26 and 28-34 come into operation on the day on which this Act receives the Royal Assent.

(2) Subject to sub-section (3), the remaining provisions of this Act come into operation on a day or days to be proclaimed.

(3) If a provision referred to in sub-section (2) does not come into operation before 1 December 1995, it comes into operation on that day.

No. 88/1994 (1) Section 1 and this section come into operation on the day on which this Act receives the Royal Assent.

(2) Subject to sub-section (3), the remaining provisions of this Act come into operation on a day or days to be proclaimed.

(3) If a provision referred to in sub-section (2) does not come into operation within a period of 12 months beginning on, and including, the day on which this Act receives the Royal Assent, it comes into operation on the first day after the end of that period.

No. 89/1994 This Act comes into operation on the day on which it receives the Royal Assent.

No. 90/1994 (1) Section 9 is deemed to have come into operation on the day on which section 3 of the Land (Revocation of Reservations) Act 1994 came into operation.

(2) Section 18 is deemed to have come into operation on the day on which section 15 of the Land (Further Miscellaneous Matters) Act 1994 came into operation.

(3) Sections 10 and 16 come into operation on a day or days to be proclaimed.

(4) The remaining provisions of this Act come into operation on the day on which this Act receives the Royal Assent.

No. 91/1994 (1) Part 1 and sections 5-9, 38 and 39 come into operation on the day on which this Act receives the Royal Assent.

(2) Sections 3, 36 and 37 are to come into operation on 1 January 1995.

(3) Sections 4 and 35 are deemed to have come into operation on 1 October 1994.

(4) Subject to sub-section (5), Part 3 is to come into operation on a day to be proclaimed.

(5) If Part 3 does not come into operation before 1 March 1995, it comes into operation on that day.

No. 92/1994 (1) Section 10 of this Act is deemed to have come into operation on the day on which section 29 of the Principal Act came into operation.

(2) The remaining provisions of this Act come into operation on the day on which it receives the Royal Assent.

**Estate Agents (Amendment) Act 1994  
PROCLAMATION**

I, Richard E. McGarvie, Governor of Victoria, acting with the advice of the Executive Council, fix Sunday, 1 January 1995, as the day on which section 46 of the Estate Agents (Amendment) Act 1994 shall come into operation.

Given under my hand and the Seal of  
Victoria on 6 December 1994

(L.S.) R. E. McGARVIE  
By His Excellency's Command

JAN WADE  
Minister for Fair Trading

**Estate Agents (Amendment) Act 1994  
PROCLAMATION**

I, Richard E. McGarvie, Governor of Victoria, acting with the advice of the Executive Council, fix Wednesday, 1 February 1995, as the day on which sections 3 to 13 inclusive, sections 15 to 45 inclusive and sections 47 to 53 inclusive of the Estate Agents (Amendment) Act 1994 shall come into operation.

Given under my hand and the Seal of  
Victoria on 6 December 1994

(L.S.) R. E. McGARVIE  
By His Excellency's Command

JAN WADE  
Minister for Fair Trading

**Tertiary Education (Amendment) Act 1994  
No. 59/1994**

**PROCLAMATION OF COMMENCEMENT**

I, Richard E. McGarvie, Governor of Victoria, acting with the advice of the Executive Council and under section 2 (3) of the Tertiary Education (Amendment) Act 1994, fix—

**Victoria Government Gazette**

(a) 8 December 1994 as the day on which all remaining provisions of the Act, other than section 4, come into operation; and

(b) 1 January 1995 as the day on which section 4 of the Act comes into operation.

Given under my hand and the seal of  
Victoria on 6 December 1994

(L.S.) R. E. McGARVIE  
By His Excellency's Command

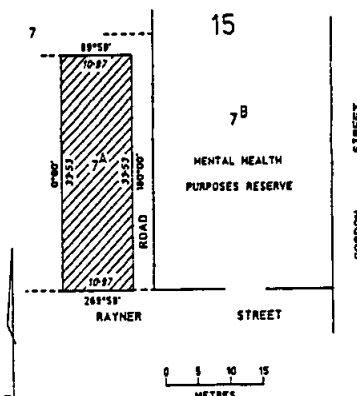
HADDON STOREY, QC, MLC  
Minister for Tertiary Education and Training

**Land Act 1958  
PROCLAMATION OF ROAD**

I, Richard E. McGarvie, Governor of Victoria acting with the advice of the Executive Council and under section 25 (3) (c) of the Land Act 1958 proclaim as road the following land:

**MUNICIPAL DISTRICT OF THE CITY  
OF FOOTSCRAY**

CUT-PAW-PAW—Crown Allotment 7A, Section 15, Parish of Cut-paw-paw as indicated by hatching on plan hereunder—(C345[18]) (Rs 10634).



Given under my hand and the seal of  
Victoria on 6 December 1994

(L.S.) R. E. McGARVIE  
By His Excellency's Command

M. A. BIRRELL  
Minister for Conservation and Environment

**GOVERNMENT AND OUTER BUDGET SECTOR  
AGENCIES NOTICES**

**Land Acquisition and Compensation  
Act 1986**

**MORNINGTON SHIRE COUNCIL**

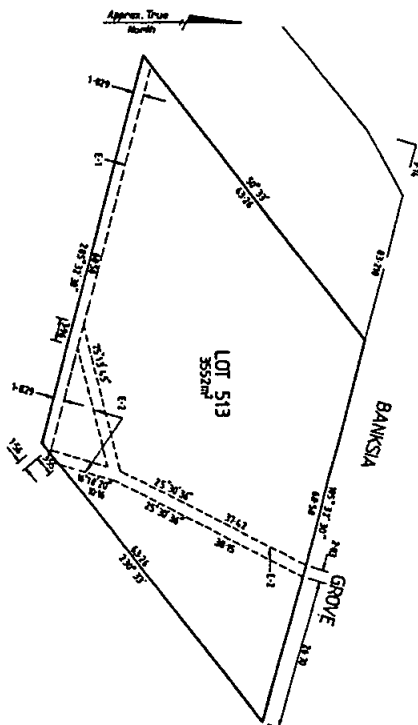
Notice of Acquisition

Compulsory Acquisition of Interest in Land

The Shire of Mornington declares that by this notice it acquires the following interest in the land described hereunder—

*Owners Name:* B. B. and J. A. Bennett.

*Description of Interest in Land:* Easement for drainage purposes over that part of the land comprised in Certificate of Title Volume 7703 Folio 048 depicted on the Plan below and marked E-2.



**Land Acquisition and Compensation  
Act 1986**

**MORNINGTON SHIRE COUNCIL**

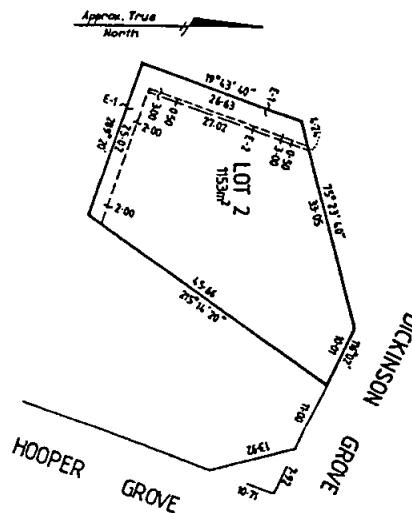
Notice of Acquisition

Compulsory Acquisition of Interest in Land

The Shire of Mornington declares that by this notice it acquires the following interest in the land described hereunder—

*Owners Name:* M. E. A. and S. Dileva.

*Description of Interest in Land:* Easement for drainage purposes over that part of the land comprised in Certificate of Title Volume 9810 Folio 749 depicted on the Plan below and marked E-2.



**Land Acquisition and Compensation  
Act 1986**

**MORNINGTON SHIRE COUNCIL**

Notice of Acquisition

Compulsory Acquisition of Interest in Land

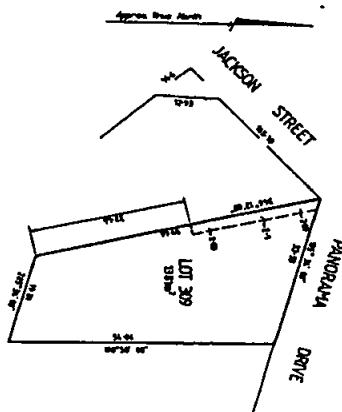
The Shire of Mornington declares that by this notice it acquires the following interest in the land described hereunder—

*Owners Name:* R. S. and M. B. Mayston.

*Description of Interest in Land:* Easement for drainage purposes over that part of the land comprised in Certificate of Title Volume 8414

3220 G 49 8 December 1994

Folio 108 depicted on the Plan below and marked E-1.



**Land Acquisition and Compensation  
Act 1986**

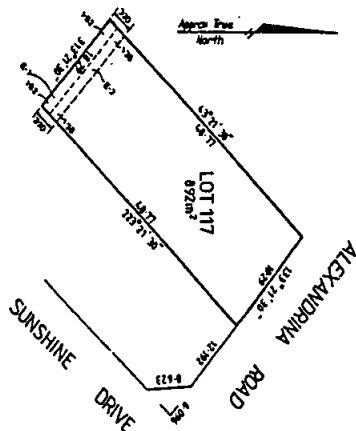
**MORNINGTON SHIRE COUNCIL  
Notice of Acquisition**

**Compulsory Acquisition of Interest in Land**

The Shire of Mornington declares that by this notice it acquires the following interest in the land described hereunder—

*Owners Name:* B. T. and J. E. Jordan.

*Description of Interest in Land:* Easement for drainage purposes over that part of the land comprised in Certificate of Title Volume 7777 Folio 181 depicted on the Plan below and marked E-2.



**Victoria Government Gazette**

**Land Acquisition and Compensation  
Act 1986**

**MORNINGTON SHIRE COUNCIL**

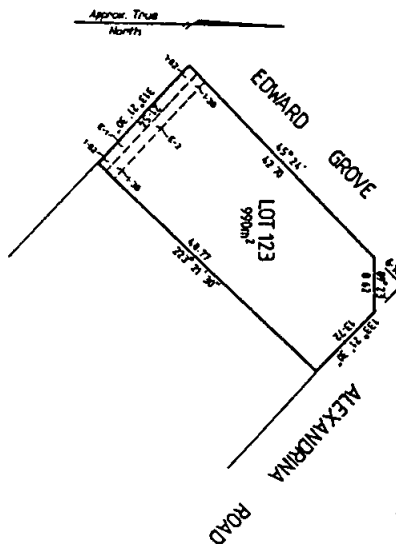
**Notice of Acquisition**

**Compulsory Acquisition of Interest in land**

The Shire of Mornington declares that by this notice it acquires the following interest in the land described hereunder—

*Owners Name:* Lynette J. Johnson.

*Description of Interest in Land:* Easement for drainage purposes over that part of the land comprised in Certificate of Title Volume 7777 Folio 162 depicted on the Plan below and marked E-2.



**Land Acquisition and Compensation  
Act 1986**

**MORNINGTON SHIRE COUNCIL**

**Notice of Acquisition**

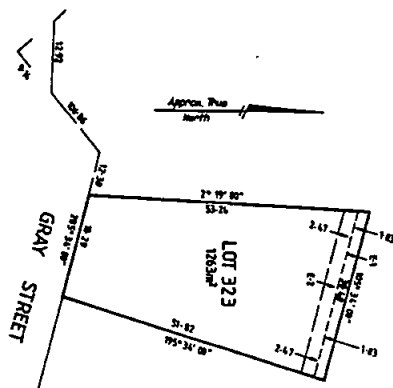
**Compulsory Acquisition of Interest in Land**

The Shire of Mornington declares that by this notice it acquires the following interest in the land described hereunder—

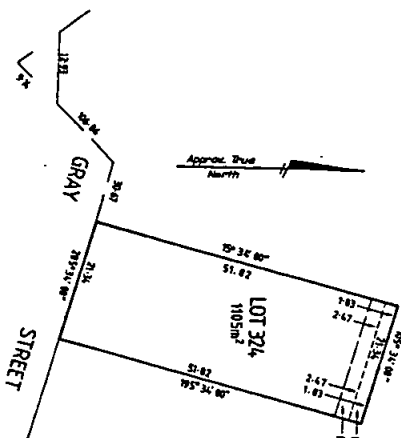
*Owners Name:* S. and C. A. Simeone.

*Description of Interest in Land:* Easement for drainage purposes over that part of the land comprised in Certificate of Title Volume 8685

Folio 104 depicted on the Plan below and marked E-2.



**Land Acquisition and Compensation Act 1986**  
**MORNINGTON SHIRE COUNCIL**  
 Notice of Acquisition  
 Compulsory Acquisition of Interest in Land  
 The Shire of Mornington declares that by this notice it acquires the following interest in the land described hereunder—  
*Owners Name:* T. J. and J. A. Kay.  
*Description of Interest in Land:* Easement for drainage purposes over that part of the land comprised in Certificate of Title Volume 8105 Folio 917 depicted on the Plan below and marked E-2.



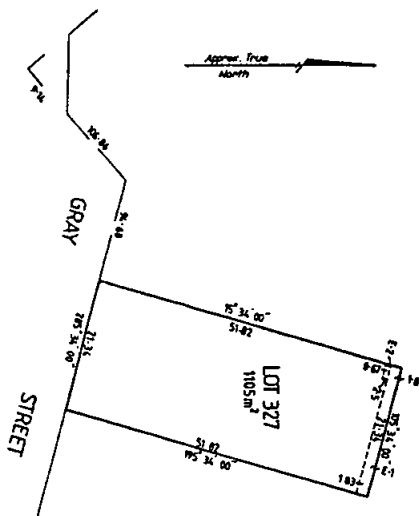
**Land Acquisition and Compensation Act 1986**  
**MORNINGTON SHIRE COUNCIL**  
 Notice of Acquisition

**Compulsory Acquisition of Interest in Land**

The Shire of Mornington declares that by this notice it acquires the following interest in the land described hereunder—

*Owners Name:* W. N. and M. J. Richardson.

*Description of Interest in Land:* Easement for drainage purposes over that part of the land comprised in Certificate of Title Volume 8738 Folio 986 depicted on the Plan below and marked E-2.



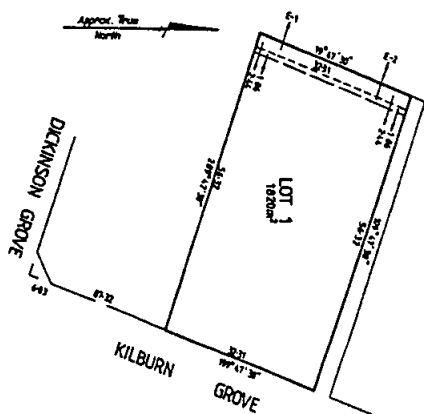
**Land Acquisition and Compensation Act 1986**  
**MORNINGTON SHIRE COUNCIL**  
 Notice of Acquisition  
 Compulsory Acquisition of Interest in Land  
 The Shire of Mornington declares that by this notice it acquires the following interest in the land described hereunder—

*Owners Name:* J. A. Marich Inc. Pty. Ltd.

*Description of Interest in Land:* Easement for drainage purposes over that part of the land comprised in Certificate of Title Volume 9014

3222 G 49 8 December 1994

Folio 568 depicted on the Plan below and marked E-2.



**Land Acquisition and Compensation  
Act 1986**

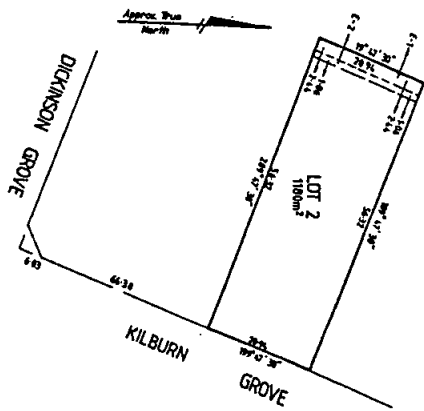
**MORNINGTON SHIRE COUNCIL  
Notice of Acquisition**

**Compulsory Acquisition of Interest in Land**

The Shire of Mornington declares that by this notice it acquires the following interest in the land described hereunder—

*Owners Name:* J. A. Marich Inc. Pty. Ltd.

*Description of Interest in Land:* Easement for drainage purposes over that part of the land comprised in Certificate of Title Volume 9014 Folio 569 depicted on the Plan below and marked E-2.



**Victoria Government Gazette**

**Land Acquisition and Compensation  
Act 1986**

**MORNINGTON SHIRE COUNCIL**

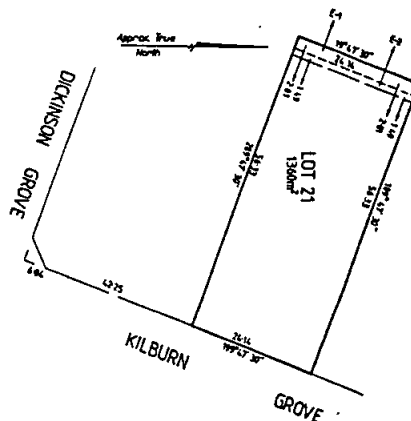
**Notice of Acquisition**

**Compulsory Acquisition of Interest in Land**

The Shire of Mornington declares that by this notice it acquires the following interest in the land described hereunder—

*Owners Name:* J. A. Marich Inc. Pty. Ltd.

*Description of Interest in Land:* Easement for drainage purposes over that part of the land comprised in Certificate of Title Volume 7702 Folio 184 depicted on the Plan below and marked E-2.



**Land Acquisition and Compensation  
Act 1986**

**MORNINGTON SHIRE COUNCIL**

**Notice of Acquisition**

**Compulsory Acquisition of Interest in Land**

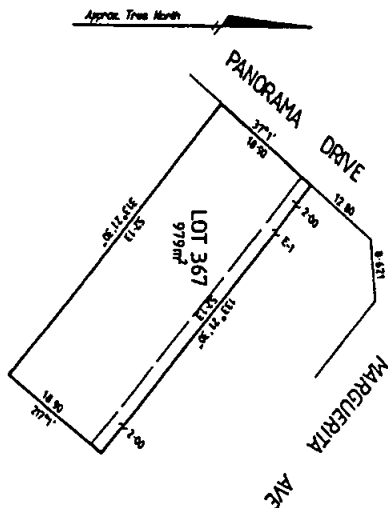
The Shire of Mornington declares that by this notice it acquires the following interest in the land described hereunder—

*Owners Name:* W. B. Murray.

*Description of Interest in Land:* Easement for drainage purposes over that part of the land comprised in Certificate of Title Volume 7942



Folio 183 depicted on the Plan below and marked E-1.



Land Acquisition and Compensation  
Act 1986

MORNINGTON SHIRE COUNCIL

Notice of Acquisition

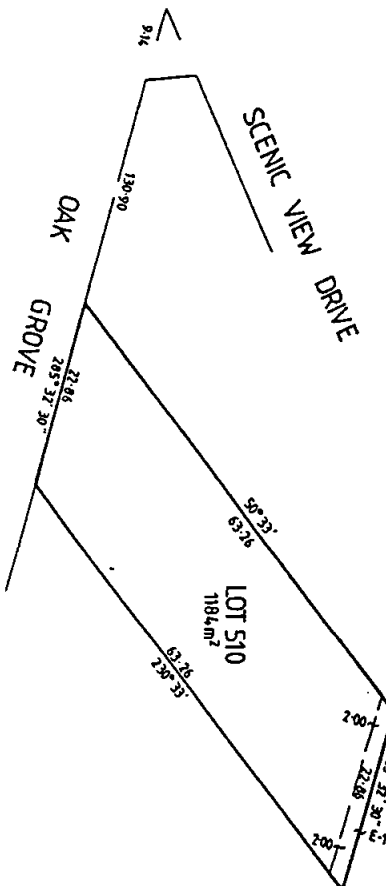
Compulsory Acquisition of Interest in Land

The Shire of Mornington declares that by this notice it acquires the following interest in the land described hereunder—

Owners Name: S. and P. J. Borzymowski.

Description of Interest in Land: Easement for drainage purposes over that part of the land comprised in Certificate of Title Volume 7942 Folio 119 depicted on the Plan below and marked E-1.

Approx. True North



Land Acquisition and Compensation  
Act 1986

MORNINGTON SHIRE COUNCIL

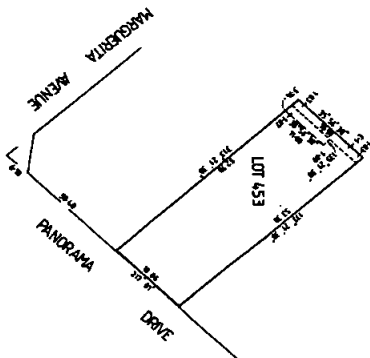
Notice of Acquisition

Compulsory Acquisition of Interest in Land

The Shire of Mornington declares that by this notice it acquires the following interest in the land described hereunder—

Owners Name: S. D. McMillan.

Description of Interest in Land: Easement for drainage purposes over that part of the land comprised in Certificate of Title Volume 9948 Folio 047 depicted on the Plan below and marked E-2.



3224 G 49 8 December 1994

Victoria Government Gazette

**Land Acquisition and Compensation**

**Act 1986**

**MORNINGTON SHIRE COUNCIL**

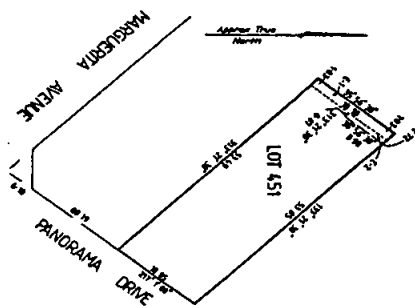
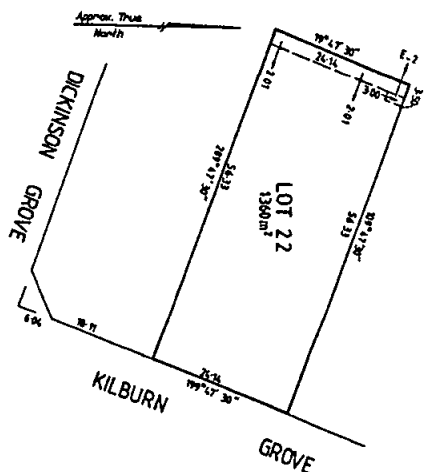
**Notice of Acquisition**

**Compulsory Acquisition of Interest in Land**

The Shire of Mornington declares that by this notice it acquires the following interest in the land described hereunder—

*Owners Name:* C. S. and B. A. Bennetts.

*Description of Interest in Land:* Easement for drainage purposes over that part of the land comprised in Certificate of Title Volume 7703 Folio 016 depicted on the Plan below and marked E-2.



**Land Acquisition and Compensation**

**Act 1986**

**MORNINGTON SHIRE COUNCIL**

**Notice of Acquisition**

**Compulsory Acquisition of Interest in Land**

The Shire of Mornington declares that by this notice it acquires the following interest in the land described hereunder—

*Owners Name:* P. B. and P. R. Eather.

*Description of Interest in Land:* Easement for drainage purposes over that part of the land comprised in Certificate of Title Volume 8089 Folio 138 depicted on the Plan below and marked E-2.

**Land Acquisition and Compensation**

**Act 1986**

**MORNINGTON SHIRE COUNCIL**

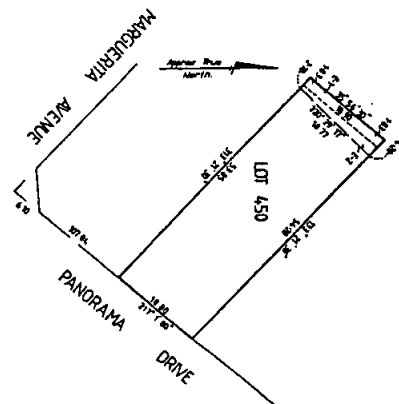
**Notice of Acquisition**

**Compulsory Acquisition of Interest in Land**

The Shire of Mornington declares that by this notice it acquires the following interest in the land described hereunder—

*Owners Name:* P. A. and L. J. Haddock.

*Description of Interest in Land:* Easement for drainage purposes over that part of the land comprised in Certificate of Title Volume 8584 Folio 190 depicted on the Plan below and marked E-2.



**Land Acquisition and Compensation  
Act 1986**

**MORNINGTON SHIRE COUNCIL**

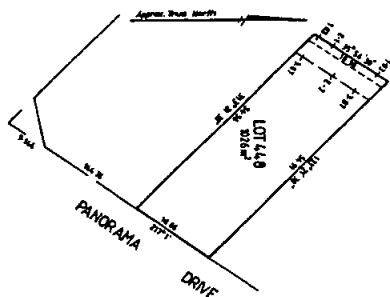
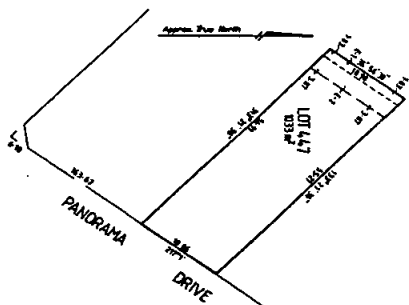
**Notice of Acquisition**

**Compulsory Acquisition of Interest in Land**

The Shire of Mornington declares that by this notice it acquires the following interest in the land described hereunder—

*Owners Name:* A. B. Knight.

*Description of Interest in Land:* Easement for drainage purposes over that part of the land comprised in Certificate of Title Volume 8054 Folio 086 depicted on the Plan below and marked E-2.



**Land Acquisition and Compensation  
Act 1986**

**MORNINGTON SHIRE COUNCIL**

**Notice of Acquisition**

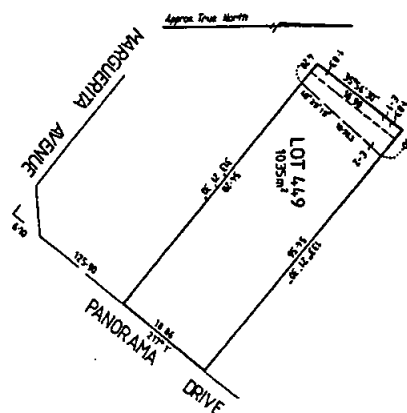
**Compulsory Acquisition of Interest in Land**

The Shire of Mornington declares that by this notice it acquires the following interest in the land described hereunder—

*Owners Name:* H. E. C. Garlick.

*Description of Interest in Land:* Easement for drainage purposes over that part of the land

comprised in Certificate of Title Volume 8131 Folio 473 depicted on the Plan below and marked E-2.



**Land Acquisition and Compensation  
Act 1986**

**MORNINGTON SHIRE COUNCIL**

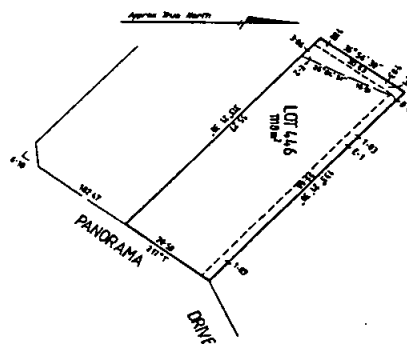
**Notice of Acquisition**

**Compulsory Acquisition of Interest in Land**

The Shire of Mornington declares that by this notice it acquires the following interest in the land described hereunder—

*Owners Name:* I. T. Fuller.

*Description of Interest in Land:* Easement for drainage purposes over that part of the land comprised in Certificate of Title Volume 9533 Folio 265 depicted on the Plan below and marked E-2.



3226 G 49 8 December 1994

Victoria Government Gazette

**Land Acquisition and Compensation  
Act 1986**

**MORNINGTON SHIRE COUNCIL**

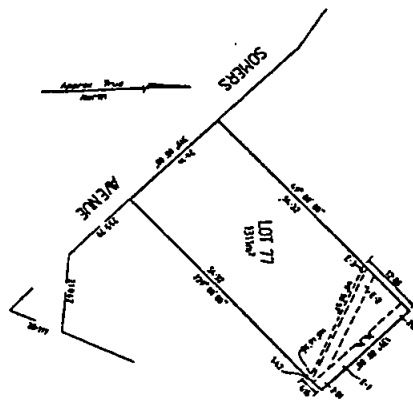
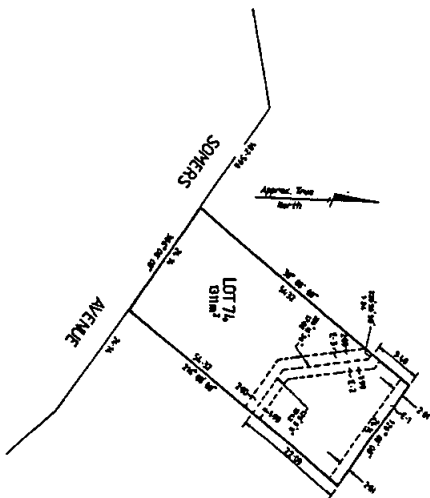
**Notice of Acquisition**

**Compulsory Acquisition of Interest in Land**

The Shire of Mornington declares that by this notice it acquires the following interest in the land described hereunder—

*Owners Name:* H. Dunne.

*Description of Interest in Land:* Easement for drainage purposes over that part of the land comprised in Certificate of Title Volume 8296 Folio 095 depicted on the Plan below and marked E-3.



**Land Acquisition and Compensation  
Act 1986**

**MORNINGTON SHIRE COUNCIL**

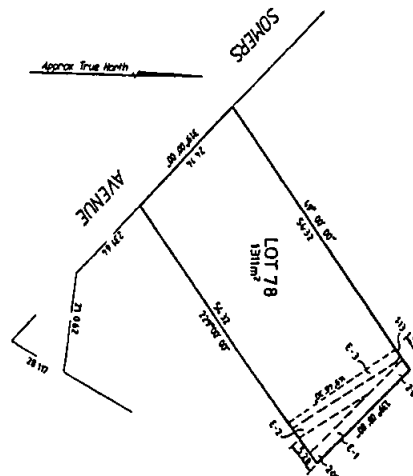
**Notice of Acquisition**

**Compulsory Acquisition of Interest in Land**

The Shire of Mornington declares that by this notice it acquires the following interest in the land described hereunder—

*Owners Name:* S. A. and D. G. Austin.

*Description of Interest in Land:* Easement for drainage purposes over that part of the land comprised in Certificate of Title Volume 9092 Folio 712 depicted on the Plan below and marked E-3.



**Land Acquisition and Compensation  
Act 1986**

**MORNINGTON SHIRE COUNCIL**

**Notice of Acquisition**

**Compulsory Acquisition of Interest in Land**

The Shire of Mornington declares that by this notice it acquires the following interest in the land described hereunder—

*Owners Name:* Siralan Pty. Ltd.

*Description of Interest in Land:* Easement for drainage purposes over that part of the land comprised in Certificate of Title Volume 9148 Folio 244 depicted on the Plan below and marked E-3.

**Land Acquisition and Compensation  
Act 1986**

**MORNINGTON SHIRE COUNCIL**

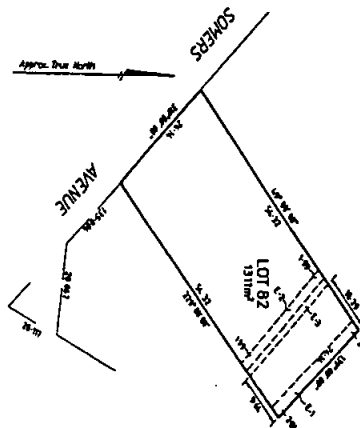
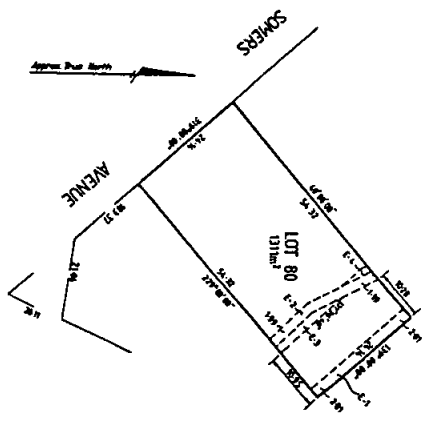
**Notice of Acquisition**

**Compulsory Acquisition of Interest in Land**

The Shire of Mornington declares that by this notice it acquires the following interest in the land described hereunder—

*Owners Name:* D. D. and D. T. Lloyd.

*Description of Interest in Land:* Easement for drainage purposes over that part of the land comprised in Certificate of Title Volume 8962 Folio 670 depicted on the Plan below and marked E-3 and E-4.



**Land Acquisition and Compensation  
Act 1986**

**MORNINGTON SHIRE COUNCIL**

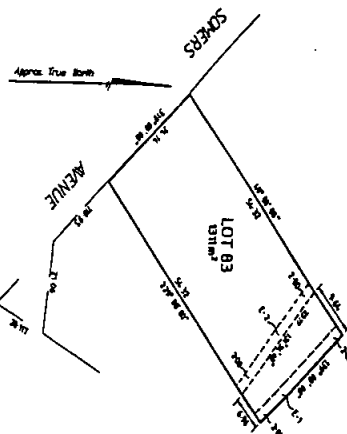
**Notice of Acquisition**

**Compulsory Acquisition of Interest in Land**

The Shire of Mornington declares that by this notice it acquires the following interest in the land described hereunder—

*Owners Name:* W. S. Johnstone.

*Description of Interest in Land:* Easement for drainage purposes over that part of the land comprised in Certificate of Title Volume 8933 Folio 768 depicted on the Plan below and marked E-2.



**Land Acquisition and Compensation  
Act 1986**

**MORNINGTON SHIRE COUNCIL**

**Notice of Acquisition**

**Compulsory Acquisition of Interest in Land**

The Shire of Mornington declares that by this notice it acquires the following interest in the land described hereunder—

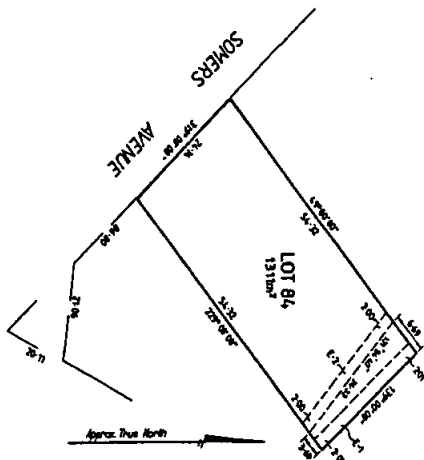
*Owners Name:* S. A. Breheny.

*Description of Interest in Land:* Easement for drainage purposes over that part of the land comprised in Certificate of Title Volume 8463 Folio 770 depicted on the Plan below and marked E-3.

**MORNINGTON SHIRE COUNCIL**

The Shire of Mornington declares that by this notice it acquires the following interest in the land described hereunder—

**Description of Interest in Land:** Easement for drainage purposes over that part of the land comprised in Certificate of Title Volume 8933 Folio 769 depicted on the Plan below and marked E-2.



**MORNINGTON SHIRE COUNCIL**

The Shire of Mornington declares that by this notice it acquires the following interest in the land described hereunder—

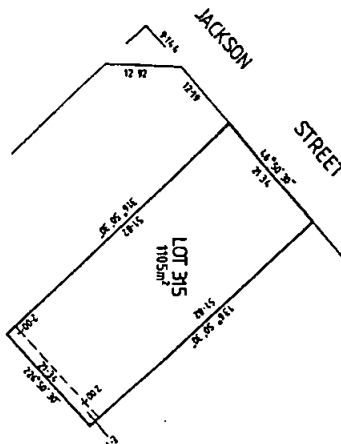
**Description of Interest in Land:** Easement for drainage purposes over that part of the land comprised in Certificate of Title Volume 7942 Folio 158 depicted on the Plan below and marked E-1.



**MORNINGTON SHIRE COUNCIL**

The Shire of Mornington declares that by this notice it acquires the following interest in the land described hereunder—

**Description of Interest in Land:** Easement for drainage purposes over that part of the land comprised in Certificate of Title Volume 9121 Folio 073 depicted on the Plan below and marked E-2.



**Land Acquisition and Compensation  
Act 1986**

**MORNINGTON SHIRE COUNCIL**

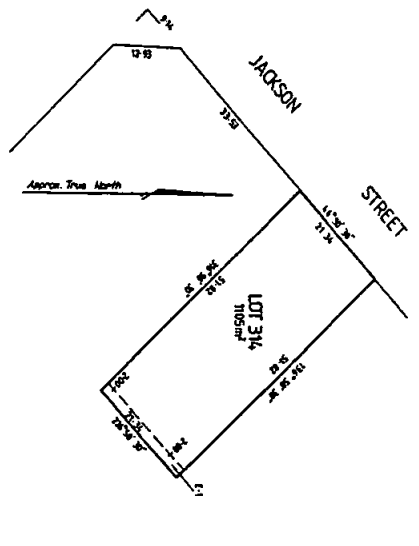
**Notice of Acquisition**

**Compulsory Acquisition of Interest in Land**

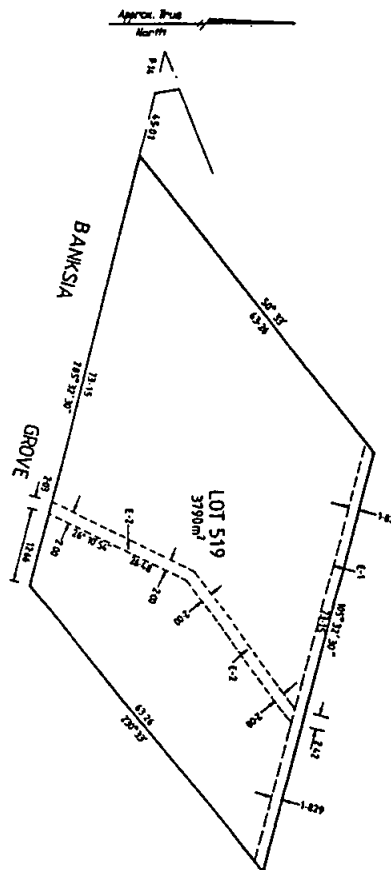
The Shire of Mornington declares that by this notice it acquires the following interest in the land described hereunder—

*Owners Name:* S. and T. Muscatello.

*Description of Interest in Land:* Easement for drainage purposes over that part of the land comprised in Certificate of Title Volume 9925 Folio 212 depicted on the Plan below and marked E-1.



Folio 209 depicted on the Plan below and marked E-2.



**Land Acquisition and Compensation  
Act 1986**

**MORNINGTON SHIRE COUNCIL**

**Notice of Acquisition**

**Compulsory Acquisition of Interest in Land**

The Shire of Mornington declares that by this notice it acquires the following interest in the land described hereunder—

*Owners Name:* J. and M. M. Stoker.

*Description of Interest in Land:* Easement for drainage purposes over that part of the land comprised in Certificate of Title Volume 9135

**Land Acquisition and Compensation  
Act 1986**

**MORNINGTON SHIRE COUNCIL**

**Notice of Acquisition**

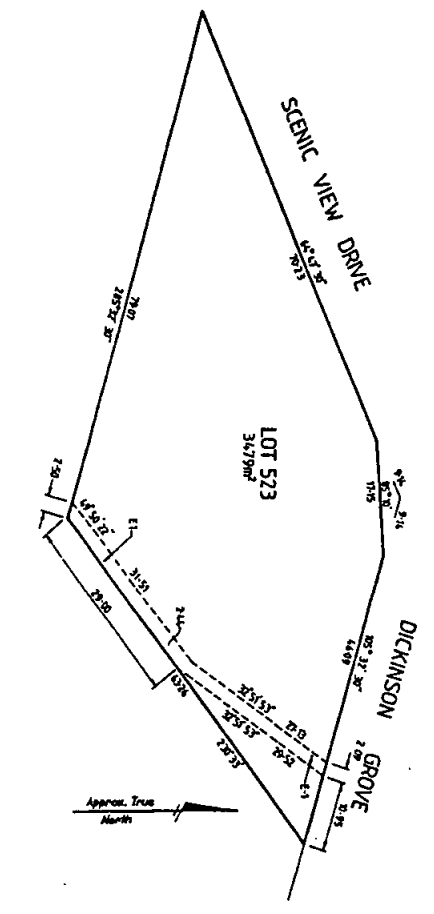
**Compulsory Acquisition of Interest in Land**

The Shire of Mornington declares that by this notice it acquires the following interest in the land described hereunder—

*Owners Name:* I. C and P. A. Paterson.

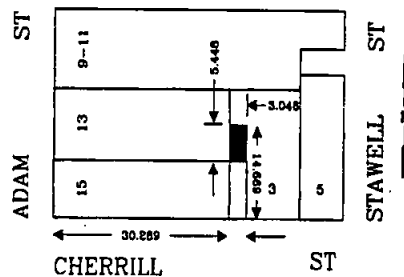
*Description of Interest in Land:* Easement for drainage purposes over that part of the land comprised in Certificate of Title Volume 8706

Folio 720 depicted on the Plan below and marked E-1.



Under section 206 and Schedule 10 Clause 3 of the Local Government Act 1989 the City of Yarra at its General Purposes Special Committee meeting held on Monday, 5 September 1994, formed the opinion that the road shown on the plan below is not reasonably required as a road for public use and resolved to discontinue the road and to sell the land from the road to abutting owners subject to any right, power or interest held by Melbourne Water in

the road in connection with any sewers, drains, pipes, wires or cables under the control of those authorities in or near the road.



**BARRY FERGUSON**  
Acting Chief Executive Officer

The City of Stonnington has prepared Amendment L29 to the Local Section of the Planning Scheme.

The amendment affects land at 64 Fisher Street, East Malvern.

The amendment proposes to vary the single dwelling covenant contained in Instrument of Transfer No. 948024 in the Register Book. This will allow the land to be used and developed for the purposes of three double storey dwellings generally in accordance with Planning Permit Application No. TP 166/94 which has been issued with a Notice of Decision to Grant a Permit on 24 November 1994 by the City of Stonnington—Malvern District.

The amendment can be inspected at the City of Stonnington, Planning Department, Malvern District Office, 1251 High Street, corner Glenferrie Road, Malvern or at the Department of Planning and Development, Ground Floor, 477 Collins Street, Melbourne.

Submissions about the amendment must be sent to the Planning Department/Malvern District Office, City of Stonnington, PO Box 100, Malvern 3144 by 12 January 1995.

Dated 24 November 1994

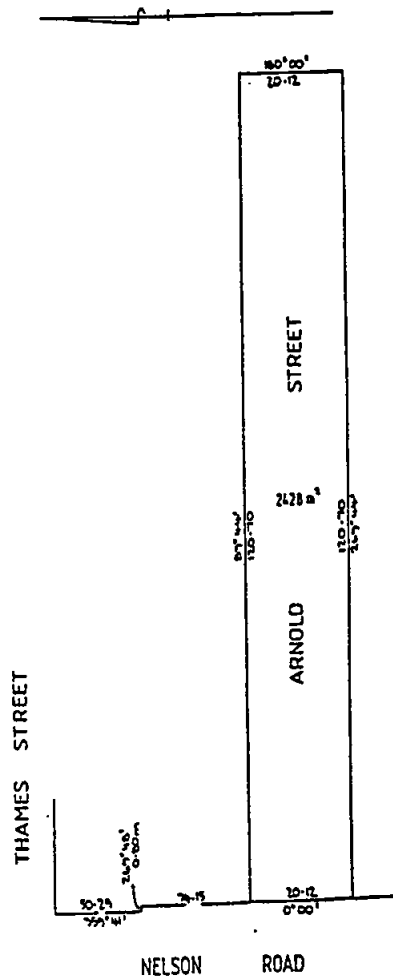
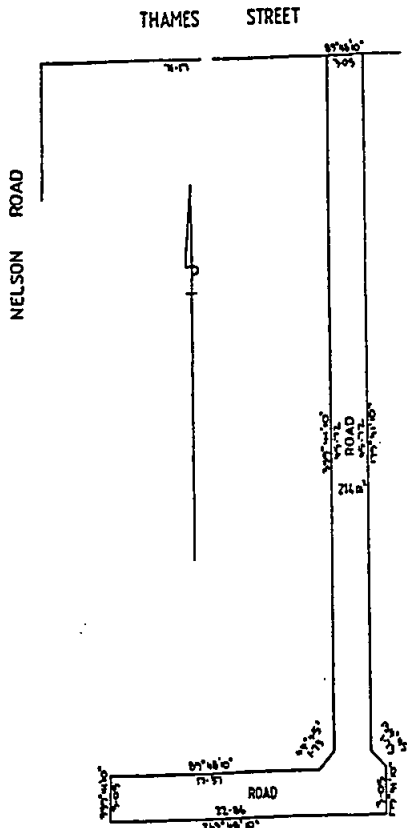
**KEVIN MITHEN**  
Manager Planning  
Malvern District



**CITY OF BOX HILL**  
Road Discontinuance

Pursuant to section 206, Schedule 10 (3) of the Local Government Act 1989 the Council of the City of Box Hill at its meeting held on 21 November 1994, resolved, to enable the better use, development or planning of the area in which the 3.05 metre wide road with a frontage to Thames Street and the 20.12 metre wide road with a frontage to Nelson Road, located generally in the western portion of Box Hill Gardens, as shown hatched on the plans below:

1. The roads be discontinued
2. To retain the land from the roads for municipal purposes.



I. G. PORT  
Chief Executive

**Planning and Environment Act 1987**  
**NOTICE OF AMENDMENT TO A**  
**PLANNING SCHEME**

The City of Greater Bendigo has prepared Amendment L21 to the Greater Bendigo Planning Scheme. The amendment applies to land at 10 Stanley Street, Bendigo, being part of Crown Allotment 8, Section 120C.

The amendment proposes to change Map 8 of the Greater Bendigo Planning Scheme Chapter 2 by rezoning the land at 10 Stanley Street, Bendigo from a Residential Zone to an Industrial Zone.

The amendment can be inspected at the Department of Planning and Development, Ground Floor, The Olderfleet Building, 477 Collins Street, Melbourne; 426 Hargreaves Street, Bendigo or at the City of Greater Bendigo, Bendigo Branch Office, Lyttleton Terrace, Bendigo.

Submissions about the amendment must be sent to the City of Greater Bendigo, Bendigo Branch Office, P.O. Box 733, Bendigo 3550 by Monday, 16 January 1995.

Dated 30 November 1994

C. C. CAMPBELL  
Executive Manager Development  
Bendigo District Office

**Planning and Environment Act 1987  
NOTICE OF AMENDMENT TO A  
PLANNING SCHEME**

The Shire of Korumburra has prepared Amendment L44 to the Korumburra Planning Scheme.

The amendment affects:

All that piece of land comprising Lot 6 LP 3823, Part Crown Allotment 24, Section 4, Township of Korumburra including the laneway on the north, bounded on the north by the CFA property, a Petrol Station on the east by Used Car Sales Yard, in the south by a laneway, dwellings and on the west by a laneway and dwellings.

The amendment proposes to change the Planning Scheme by rezoning the above parcel of land from Industrial A to Proposed Public Purpose—Education.

The amendment can be inspected at the Shire of Korumburra, 165 Commercial Street, Korumburra; Ministry for Planning and Development, The Olderfleet Buildings, 477 Collins Street, Melbourne or at the Ministry for Planning and Development, Gippsland Regional Office, 11 Hazelwood Road, Morwell.

Submissions about the amendment must be sent to the Shire of Korumburra, PO Box 69, Korumburra 3950 by 12 January 1995.

Dated 25 November 1994

A. MOHAMED  
Town Planner

**SHIRE OF FLINDERS**

**Local Law—Asbestos Removal**

Notice is hereby given that the Council of the Shire of Flinders resolved at a meeting on Wednesday, 23 November 1994, to initiate the statutory procedure to insert a new clause in the Local Laws as follows:

**Removal and Transportation of Non-Friable  
Asbestos**

2.6.5.3: No person shall carry out works to remove and transport any non-friable asbestos building material contrary to the guidelines detailed in council policy.

A copy of the report relating to the background on the proposed new clause can be obtained from the Municipal Offices, Boneo Road, Rosebud.

Any person affected by the proposed clause may make a submission under section 223 of the Local Government Act 1989. Such submissions must be received by the Council at the Municipal Offices, Boneo Road, Rosebud within fourteen (14) days after the publication of this notice.

Any person who has made a written submission to the Council and requested that he or she be heard in support of the written submission, is entitled to appear in person or by a person acting on his or her behalf before a meeting of the Council or a Committee appointed by the Council for that purpose and reasonable notice of the time, date and place of that meeting shall be given.

LARRY M. JONES  
Chief Executive

**SURF COAST SHIRE**

**Notice of Proposed Local Law No. 2  
Municipal Reserve and Public Places**

The Surf Coast Shire proposes to make Local Law No. 2 with the following objectives:

- (a) regulate the use of reserves within the municipal district;
- (b) allow and protect the quiet enjoyment of reserves and public places within the municipal district;
- (c) prevent behaviour which—
  - (i) constitutes or may constitute a nuisance; or
  - (ii) may be detrimental to health or safety; or

(iii) affects the enjoyment of public and other places.

This Local Law revokes Local Law No. 5 of the former Shire of Winchelsea; and Local Law No. 10 of the former Barrabool Shire.

A copy of the Local Law may be obtained from the Shire Offices.

Any persons affected by the proposed Local Law may make a written submission to the Council. Submissions received within 14 days of the publication of this notice will be considered by the Council in accordance with section 223 of the Local Government Act 1989.

Any person requesting that she or he be heard in support of the written submission is entitled to appear before a meeting of the Council either personally or by a person acting on her or his behalf and will be notified of the time and date of the hearing.

PETER ANDERSON  
Chief Executive Officer

**Planning and Environment Act 1987  
BAIRNSDALE (SHIRE) PLANNING  
SCHEME**

**Notice of Amendment to a Planning Scheme  
Amendment L51**

The Shire of Bairnsdale has prepared Amendment L51 to the Bairnsdale (Shire) Planning Scheme.

The amendment affects the shopsites at Centre Way, Newlands Arm being Lots 458 to 467 inclusive, LP 66970, Parish of Bairnsdale.

The amendment proposes to change the Planning Scheme by allowing the erection of a shop and dwelling on two or more adjoining shopsites.

The amendment can be inspected at the Shire Offices, Shire of Bairnsdale, 49 McCulloch Street, Bairnsdale; the Department of Planning and Development, 11 Hazelwood Road, Morwell or at the Department of Planning and Development, 477 Collins Street, Melbourne.

Submissions about the amendment must be sent to the General Manager, Shire of Bairnsdale, PO Box 469, Bairnsdale 3875 by Monday, 24 January 1994

Dated 30 November 1994

S. C. DEAM  
Planning Officer

**SHIRE OF BET BET**

**Notice of Proposed Local Law No. 6  
Consumption of Liquor—Dunolly Township**

The Council of the Shire of Bet Bet has drafted a "Consumption of Liquor—Dunolly Township" Local Law.

This Local Law is made for the purpose of regulating the consumption of alcohol to protect amenity, prevent nuisance and enable people to use public places in the Dunolly township without their quiet enjoyment being interfered with.

A copy of the proposed Local Law can be obtained from the Shire Office, 66 Broadway, Dunolly 3472.

Any person affected by the proposed Local Law may make a submission relating to the proposed Local Law, in accordance with section 223 of the Local Government Act 1989, within fourteen days of the publication of this notice.

Any person requesting to be heard in support of the written submission is entitled to appear before a meeting of the Council on 19 December 1994, either personally or by a person acting on his or her behalf.

JIM THOMPSON  
Manager

**Planning and Environment Act 1987  
BACCHUS MARSH PLANNING SCHEME  
Notice of Amendment to a Planning Scheme  
Amendment L44**

The Shire of Bacchus Marsh has prepared Amendment L44 to the Bacchus Marsh Planning Scheme.

The amendment affects land being:

Parts of C.A.'s 2 and 3, Section 2, and C.A.'s 43, 44, 45 and 46, Section 9, Parish of Parwan located between Kerrs Road and Rowsley Station Road east of the Melbourne-Ballarat Railway line and for which it is proposed to change the zoning from Rural (Reserved Mining) to Reserved General Industrial;

Part C.A. B, Section 3, Part C.A.'s 25 and 26, No Section, part C.A.'s G, 48A and 48B and C.A.'s 17, 18, 19, 19A, 22, 23, 24, 24A, 25, 38A, 38B

and 39, 47 and 47A, Section 9, and C.A.'s 3, 4 and 5, Section B, Parish of Parwan generally located east of the Melbourne-Ballarat Railway line and in the vicinity of Rowsley Station Road, Parwan Creek, Smiths Road, Cummings Road, School Lane, Parwan Exford Road and Geelong-Bacchus Marsh Road, for which it is proposed to change the zonings from mining and Rural (Reserved Mining) to Rural A.

Part C.A. 3, Section B, part C.A. 26, No Section, part C.A.'s 16, 17 and 19 and C.A.'s 5, 6, 7, 8 and 9, Section 8, part C.A.'s E, G and 19, C.A.'s F1, F2, H2, K, 6, 17, 19, 22, 23, 24, 24A, 25, 38A and 39, Section 9, Parish of Parwan generally located in the vicinity of Parwan Creek, Cummings Road, Smiths Road, Aerodrome Road, Geelong-Bacchus Marsh Road and Miles Road for which it is proposed to incorporate into the Ordinance as being a Minerals Policy Area in which any application for use, development or subdivision is referred to the Department of Minerals and Energy.

C.A. 14, Section 1, Parish of Parwan and abutting Crown Land Road Reservations on southern and western sides of C.A. 14 located between the existing Maddingley Cemetery and Bacchus Marsh/Balliang Road for which it is proposed to rezone from Minor Road Reservation and Rural A to Existing Public Purposes Reservation—Cemetery and Secondary Road Reservation. This amendment provides for the closure of these Road Reserves.

The amendment can be inspected at the Shire Offices, Shire of Bacchus Marsh, 197 Main Street, Bacchus Marsh and the Department of Planning and Development, Plan Inspection Section, The Olderfleet Buildings, 477 Collins Street, Melbourne.

Submissions about the amendment must be sent to the Shire Secretary, Shire of Bacchus Marsh, PO Box 216, Shire of Bacchus Marsh 3340 by Wednesday, 18 January 1995.

Dated 8 December 1994

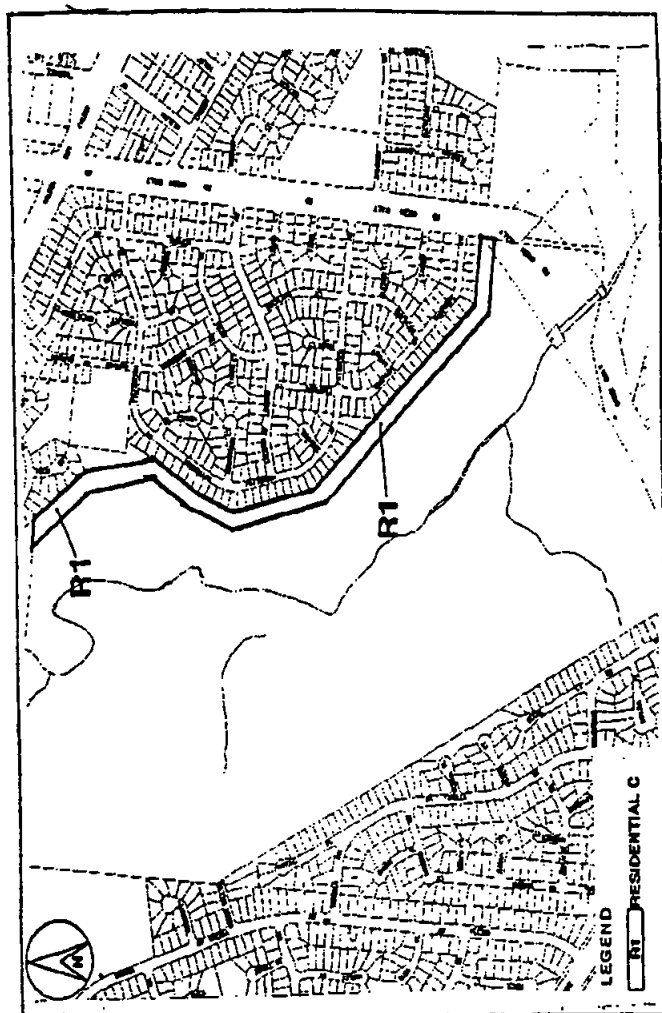
D. L. MURPHY  
Acting Chief Executive Officer

#### Planning and Environment Act 1987 NOTICE OF AMENDMENT TO A PLANNING SCHEME

The City of Keilor has prepared Amendment L83 to the Keilor Planning Scheme. The amendment affects land described as Lot 2 on LP 83098 Green Gully Road, Keilor.

It proposes to change the planning scheme by rezoning a 30 metre strip of land at the rear of the existing lots which front Campaspe Crescent, Patterson Avenue, Huon Court and Parramatta Road from Proposed Public Open Space Reserve Living and Conservation "A" to a Residential "C" zone. The proposed rezoning will help facilitate the consolidation of part of the land on an individual basis with the existing allotments to allow for better use of the land which has remained vacant for many years.

The amendment can be inspected at the City of Keilor, Municipal Offices, Old Calder Highway, Keilor or at the Department of Planning and Development, Plan Inspection Section, Ground Floor, Olderfleet Buildings, 477 Collins Street, Melbourne.



SCALE 1:8000

REFER TO PLANNING SCHEME MAP No. 6 & 7

## PROPOSED REZONING AMENDMENT L83

The Local Section of the Keilor Planning Scheme  
is amended as shown on map no. 6 & 7 marked Amendment L83.

KEILOR  
PLANNING SCHEME  
LOCAL SECTION

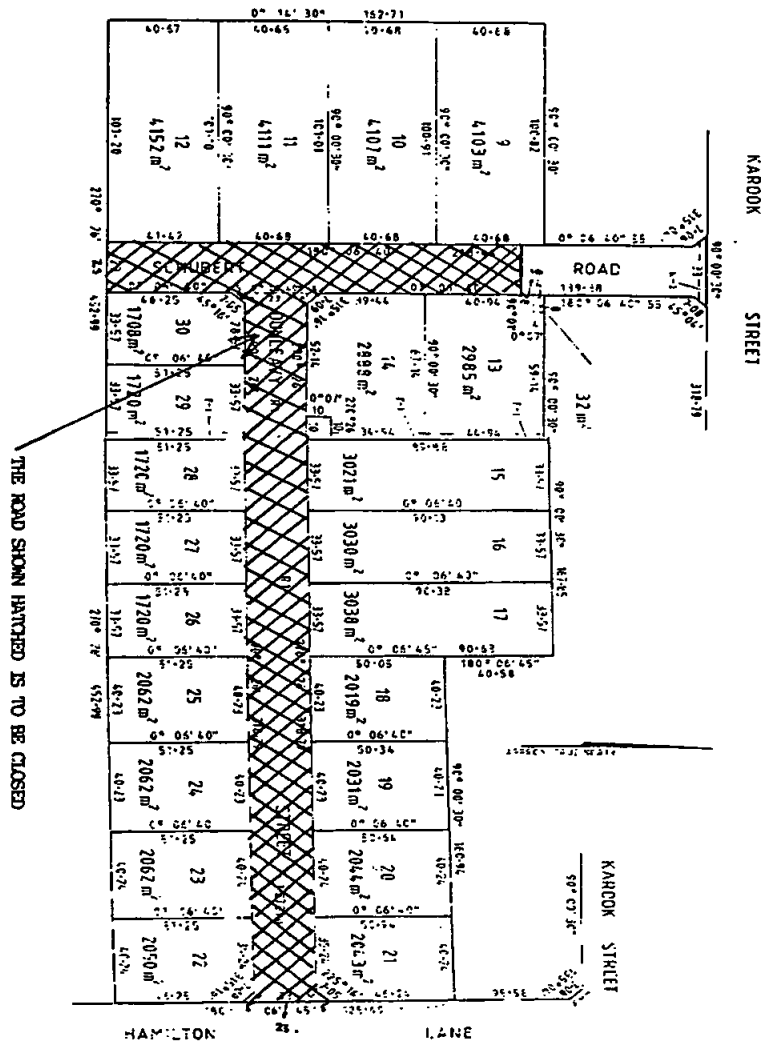
Submissions about the amendment must be sent to the City of Keilor, Municipal Offices, Old Calder Highway, Keilor 3036 by 9 January 1995.

IAN PALMER  
City Planner

**MOIRA SHIRE COUNCIL**  
Road Closure

The Moira Shire Council, at its meeting on 5 December 1994, resolved, pursuant to the provisions of the Local Government Act 1989 (having received a Municipal Enterprise Exemption dated 21 October 1994 from compliance with the requirements of Section 207A of the Local Government Act 1989), that Dunleavy Street and part of Schubert Road shown by hachure on the plan hereunder, be discontinued pursuant to Clause 3 (a) of Schedule 10 of the Act, and the land discontinued be sold by private treaty.

The Plan referred to:



**Planning and Environment Act 1987  
NOTICE OF AMENDMENT TO A  
PLANNING SCHEME**

The Wodonga Rural City Council has prepared Amendment L72 to the Wodonga Planning Scheme, Local Section.

The amendment is an ordinance only amendment and affects land being part Lot 1 in PS 312729F, Parish of Wodonga. The land is located on the south-western side of the Murray Valley Highway, immediately to the rear of the "Stump Hotel" and is approximately 1.06 hectares in area.

The amendment proposes to change the Planning Scheme by altering the provisions of the Specified Area Zone to include the subject land as Specified Area No. 2, enabling the development and use of the land for the purposes of a Tourist Establishment.

The amendment can be inspected free of charge during office hours at the Wodonga Rural City Council, City Offices, Hovell Street, Wodonga; the Regional Office of the Department of Planning and Development, 1 McKoy Street, Wodonga or at the Department of Planning and Development, Ground Floor, Olderfleet Building, 477 Collins Street, Melbourne.

Submissions in respect of the amendment must be sent to the Wodonga Rural City Council, P.O. Box 923, Wodonga by Monday, 9 January 1995.

L. MITCHELL  
Acting Chief Executive Officer

**Planning and Environment Act 1987  
WARRAGUL PLANNING SCHEME  
Notice of Amendment to a Planning Scheme  
Amendment L31**

The Rural City of Warragul has prepared Amendment L31 to the Warragul Planning Scheme.

The amendment proposes to rezone:

1. Lot 4 LP 1482 from Agricultural to Residential A.
2. Part Crown Allotment 99, Parish of Drouin East, Sargeant Street, Warragul and the vacant land between 7-9 Landsborough Street, from Public Purposes—Hospital to Residential A.
3. Part Crown Allotment 99, Parish of Drouin East (part of the western boundary of West Gippsland Hospital site) from Agricultural to Public Purposes—Hospital.

The amendment may be inspected at Rural City of Warragul, Civic Place, Warragul; Department of Planning and Development, Office of Planning and Heritage, Suite 4, 29 Breed Street, Traralgon or at the Department of Planning and Development, Olderfleet Buildings, 477 Collins Street, Melbourne.

Submissions about the amendment must be sent to the Rural City of Warragul, PO Box 304, Warragul by 6 January 1995.

Dated 30 November 1994

S. E. NICOLL  
City Engineer

**SWAN HILL CITY PLANNING SCHEME  
Notice of Amendment to Planning Scheme  
Amendment L18**

The City of Swan Hill has authorised the preparation of Amendment L18 to the Swan Hill City Planning Scheme.

The amendment seeks to firstly rezone land at 49-51 McCrae Street (the former Swan Hill Fire Station) from Public Purposes Reservation (Country Fire Authority) to Central Business zone to allow the use of the land as an educational establishment as an extension to Mackillop Catholic Secondary College which is adjacent to this land in Splatt Street. Pursuant to Clause 21 of the Planning Scheme, an Educational Establishment is a permit required use.

The amendment also proposes to rezone 47 McCrae Street (the existing Memorial Hall) from Residential A zone to Central Business zone to facilitate the planning and orderly expansion of the adjoining Central Business zone in keeping with the objectives of the Swan Hill City Planning Scheme.

The amendment can be inspected at the City of Swan Hill Offices, corner Nyah Road and Chapman Street, Swan Hill; the Department of Planning and Development, Regional Office, corner Hargreaves and Short Streets, Bendigo and the Ministry for Planning and Development, the Olderfleet Building, 477 Collins Street, Melbourne.

Submissions concerning the amendment must be sent to the City Engineer, City of Swan Hill, PO Box 506, Swan Hill 3585 by Thursday, 12 January 1994.

FRANK D. SMITH  
City Engineer

3238 G 49 8 December 1994

**Planning and Environment Act 1987  
NOTICE OF AMENDMENT TO A  
PLANNING SCHEME**

The City of Keilor has prepared Amendment L82 to the Keilor Planning Scheme.

The amendment affects land at Certificate of Title Volume 8223, Folio 624 and 612, Crown Allotment One, Section One, Parish of Tullamarine, McNabs Road, Keilor and Certificate of Title Volume 9595 Folio 649, Lot 8, Plan of Subdivision No. 4455 McNabs Road, Keilor.

The amendment proposes to change the planning scheme by re-zoning the land from Conservation A (CN1) and General Farming A(F1) to a proposed Rural Residential 1 Zone.

The amendment can be inspected at the City of Keilor, Municipal Offices, Calder Highway, Keilor or at the Department of Planning and Development, Plan Inspection Section, Olderfleet Buildings, 477 Collins Street, Melbourne, during office hours.

Submissions about the amendment must be sent to the City of Keilor, Municipal Offices, Calder Highway, Keilor 3036 by 20 January 1995.

Dated 30 November 1994

**IAN PALMER**  
Manager, City Planner

**Planning and Environment Act 1987  
HEIDELBERG PLANNING SCHEME  
Notice of Amendment  
Amendment L71**

The City of Heidelberg has prepared Amendment L71 to the Heidelberg Planning Scheme.

The amendment affects land located on the west side of Rockbeare Grove and Wynstay Crescent, Ivanhoe and includes Rockbeare Park. Properties adjacent to Rockbeare Grove and Wynstay Crescent are zoned Residential "C" and Rockbeare Park is reserved Public Open Space under the Planning Scheme.

The amendment proposes to incorporate the land in the Rockbeare Park Environs overlay area control to recognise and protect the landscape and environmental qualities of the area.

The amendment can be inspected at the office of the City of Heidelberg, Civic Centre, Upper Heidelberg Road, Ivanhoe or at the Department

*Victoria Government Gazette*

of Planning and Development, Ground Floor, Olderfleet Buildings, 477 Collins Street, Melbourne.

Submissions about the amendment must be sent to the Chief Executive Officer, City of Heidelberg by 3 February 1995.

**G. BRENNAN**  
Chief Executive Officer

**Planning and Environment Act 1987  
HEIDELBERG PLANNING SCHEME  
Notice of Amendment to a Planning Scheme  
Amendment L57**

The City of Heidelberg has prepared Amendment L57 to the Heidelberg Planning Scheme.

The amendment affects land located at Vasey Street, Ivanhoe which is zoned Residential C and part Public Open Space.

This amendment rezones the land from Public Open Space Reservation to Residential C zone. The amendment also includes the land within the skyline area overlay control.

The amendment can be inspected at the office of the City of Heidelberg, Civic Centre, Upper Heidelberg Road, Ivanhoe or at the Department of Planning and Development, Ground Floor, Olderfleet Buildings, 477 Collins Street, Melbourne.

Submissions about the amendment must be sent to the undersigned by 20 January 1995.

**G. BRENNAN**  
Chief Executive Officer

**Transport Act 1983  
ROADS CORPORATION  
Commercial Passenger Vehicle and Tow Truck  
Applications**

Notice is hereby given that the following applications will be considered by the Roads Corporation after 11 January 1995.

Notice of any objection to the granting of an application should be forwarded to reach the Section Leader, Vehicle Licensing or any District Office of the Roads Corporation not later than 5 January 1994.

It will not be necessary for interested parties to appear on the date specified, unless advised in writing by the Corporation.

S. Belichovski, Forest Hill. Application for variation of conditions of licence SV 943 which authorises the licensed vehicle to operate as a



special purpose vehicle for the carriage of passengers for wedding parties to include the ability to operate for the carriage of passengers for social events and tourist activities.

Bridge Road Nominees Pty Ltd, Richmond. Application for variation of the conditions of two truck licence number 103 which authorises the licensed vehicle to be controlled and operated from a depot situated at 449 Bridge Road, Richmond to change the depot address to 718 Malvern Road, Prahran.

*Note:* This licence is currently under consideration for the transfer to Abalbee Pty Ltd, Abbotsford.

R. Fisicaro, Tullamarine. Application to license one commercial passenger vehicle in respect of a 1987 or later model Ferrari Mondial coupe or similar vehicle with seating capacity for 3 passengers to operate as a special purpose vehicle from 2 Clyne Court, Tullamarine for the carriage of passengers for wedding parties and social events.

Gasking Holdings Pty Ltd, Olinda. Application to license one commercial passenger vehicle to be purchased in respect of either of the following:

Make	Year of Manufacture	Seating Capacity
Ford LTD sedan or similar vehicle	1988 or later model	5
Mercedes Benz sedan or similar vehicle	1983 or later model	5
Mitsubishi van or similar vehicle	1988 or later model	8

to operate as a special purpose vehicle from 3 Harold Street, Olinda for the carriage of passengers for wedding parties, special occasions and tourist activities.

Hurstbridge Bus and Coach Pty Ltd, Diamond Creek. Application for variation of the conditions of licences TS 2295, TS 2132 and TS 894 which authorises the licensed vehicles to operate various school services under contract to the Department of Transport to include the ability to operate under charter conditions from within a 55 km radius of the Melbourne GPO.

*Note:* The licensed vehicles TS 2295, TS 2132 and TS 894 would hold a 2 star rating for charter purposes.

A. G. Kamory, Balwyn. Application to license one commercial passenger vehicle to be purchased in respect of a modern, luxurious

imported limousine or stretched limousine or similar vehicle with 12 or fewer seats to operate as a special purpose vehicle from 58 Belmore Road, Balwyn for the carriage of passengers for wedding parties, social events and tourist activities.

A. G. Kamory, Balwyn. Application for variation of conditions of licence SV 940 which authorises the licensed vehicle to operate for:

- (i) the carriage of passengers attending special ethnic ceremonial occasions where traditional decoration of the vehicle is an essential feature of the hiring; and
- (ii) the carriage of passengers for wedding parties;

to include the ability to operate for the carriage of passengers for social events and tourist activities.

R. C. Kane, St Albans East. Application to license one commercial passenger vehicle in respect of a 1994 or later model Ford sedan or similar vehicle with seating capacity for 4 passengers to operate as a special purpose vehicle from 13 Barellan Close, St Albans East for the carriage of passengers for wedding parties.

J. Koutsoheras, Hoppers Crossing. Application to license one commercial passenger vehicle in respect of a 1974 or later model Cadillac sedan or similar vehicle with seating capacity for 6 passengers to operate as a special purpose vehicle from 79 Bellbridge Drive, Hoppers Crossing for the carriage of passengers for wedding parties.

Lancefield Produce (Vic) Pty Ltd, Lancefield. Application to license one commercial passenger vehicle to be purchased in respect of a 1992-1993 or later model Toyota Coaster bus or similar vehicle with seating capacity for 22 passengers to operate a day tour to the Macedon Ranges and Daylesford Spa Country Region via Sunbury, Gisborne, Romsey, Lancefield, Woodend, Trentham, Daylesford, Hepburn Springs and Maldon.

*Fares:* By agreement with the hirer.

*Timetable:* As and when required.

*Note:* Passengers will be picked up/set down within a 30 km radius of the Melbourne GPO.

Stretcher Transport Services Pty Ltd, Bayswater. Application to license three commercial passenger vehicles to be purchased in respect of 1994 or later model Ford Fairlane

3240 G 49 8 December 1994

sedans or similar vehicles each with seating capacity for 4 passengers to operate a service between patients homes and hospitals and between hospitals throughout the State of Victoria.

W. S. Ray, Greensborough. Application to license one commercial passenger vehicle to be purchased in respect of a 1988 or later model Ford Stretched limousine or similar vehicle with seating capacity for 7 passengers to operate as a special purpose vehicle from 7 Hobson Street, Greensborough for the carriage of passengers for wedding parties, social events and tourist activities.

F. Vella, St Albans. Application to license one commercial passenger vehicle in respect of a 1951 or later model Jaguar sedan or similar vehicle with seating capacity for 4 passengers to operate as a special purpose vehicle from 45 Marshall Avenue, St Albans for the carriage of passengers for wedding parties, social events and tourist activities.

Dated 8 December 1994

JEFF DALMAN  
Section Leader—Vehicle Licensing

**Transport Act 1983  
ROADS CORPORATION**

**Commercial Passenger Vehicle Application**

Notice is hereby given that the following applications will be considered by the Roads Corporation after 11 January 1995.

Notice of any objection to the granting of an application should be forwarded to reach the Manager, Shepparton or any District Office of the Roads Corporation not later than 5 January 1995.

It will not be necessary for interested parties to appear on the date specified, unless advised in writing by the Corporation.

Bill Teggelove on behalf of St Mary of the Angel College, Nathalia. Application to license one commercial passenger vehicle in respect of a 1974 Bedford bus with seating capacity for 45 passengers to operate a service for the carriage of students attending St Mary of the Angel College, Chapel Street, Nathalia to the exclusion of all other passengers excepting duly authorised teachers between South Katunga, Numurkah and Nathalia under contract to the school.

*Victoria Government Gazette*

*Timetable:* As and when required.

*Note:* School charter rights are being sought in this application.

Dated 8 December 1994

BRUCE COCHRANE  
Regional Manager—North East Region

**Transport Act 1983  
ROADS CORPORATION**

**Commercial Passenger Vehicle Application**

Notice is hereby given that the following application will be considered by the Roads Corporation after 11 January 1995.

Notice of any objection to the granting of an application should be forwarded to reach the Manager, Registration and Licensing Office, Fyans Street, South Geelong 3220 or any District Office of the Roads Corporation not later than 5 January 1995.

It will not be necessary for interested parties to appear on the date specified, unless advised in writing by the Corporation.

G. and M. Nestorovski, Werribee. Application to license one commercial passenger vehicle in respect of a 1980 or later model Toyota bus to be purchased with seating capacity for 18 passengers to operate a service for the carriage of farm workers between Geelong and farms in Winchelsea South, Werribee South and Bacchus Marsh.

Dated 8 December 1994

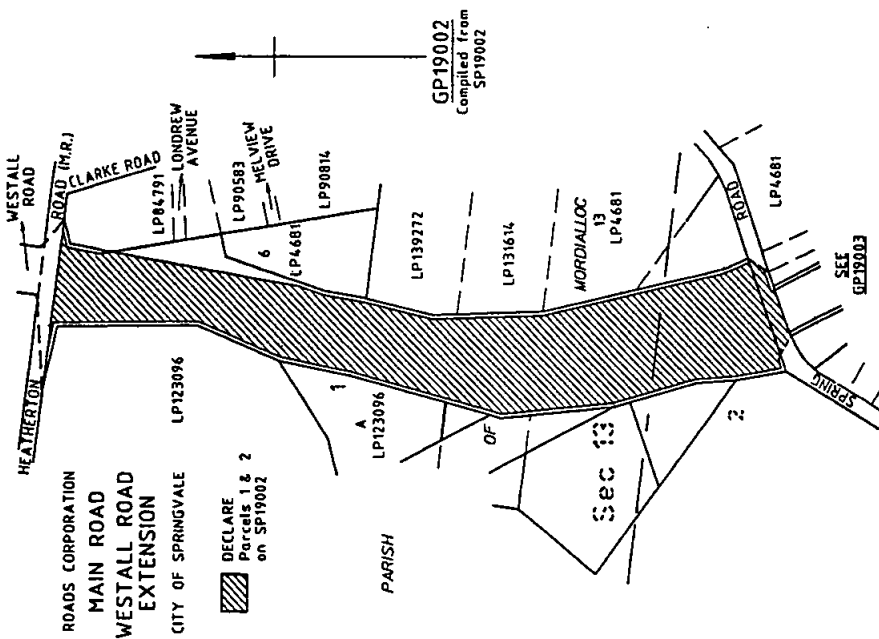
COLIN KOSKY  
Regional Manager—South Western Region

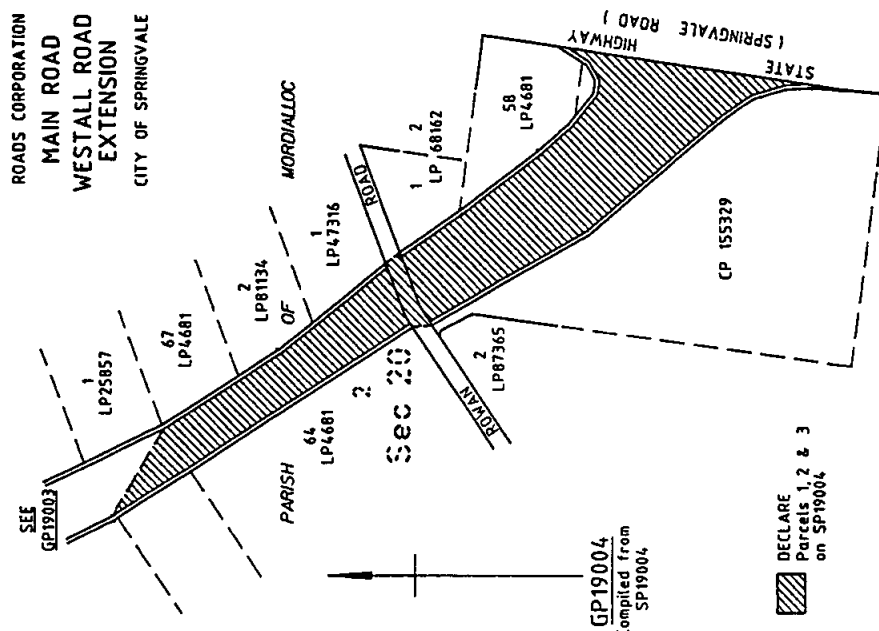
**Transport Act 1983  
ROAD DECLARATIONS AND  
DEDICATIONS**

The Roads Corporation pursuant to the Transport Act 1983, upon publication of this notice declares, or varies the declaration of, the roads as described below and on the plans attached, and further declares that such roads are fit to be used as a public highway and are now absolutely dedicated to the public for use as public highways within the meaning of any law now or hereafter in force.

**Main Road**

78/94 Westall Road Extension in the City of Springvale shown hatched on plans numbered GP 19002, GP 19003 and GP 19004.





Dated 1 December 1994

COLIN JORDAN  
Chief Executive  
Roads Corporation

### Transport Act 1983

#### ROADS CORPORATION

##### Commercial Passenger Vehicle Application

Notice is hereby given that the following application(s) will be considered by the Roads Corporation after 11 January 1995.

Notice of any objection to the granting of an application should be forwarded to reach the Manager, Morwell Registration and Licensing Office, PO Box 558, Morwell 3840, or any District Office of the Roads Corporation not later than 5 January 1995.

It will not be necessary for interested parties to appear on the date specified unless advised in writing by the Corporation.

Applications which are objected to will be determined by the Roads Corporation.

Eldred's Coach Tours P/L, Leongatha.  
Application to license one commercial passenger vehicle in respect of a 1985 or later model Denning bus with seating capacity for 49 passengers to operate a service for the carriage of school students and other duly authorised persons between Cowes and Leongatha, under contract to Mary MacKillop Catholic Regional College, South Gippsland.

*Fares:* As per contract with Mary MacKillop Catholic Regional College.

*Timetable:* Daily or as and when required.

R. A. and E. B. Evans trading as Cowes Taxi & Hire Car Service, Cowes, has made application to license two commercial passenger vehicles in respect of two vehicles, each with a seating capacity under 12

passengers to operate as a Special Purpose Vehicles for the carriage of passengers for social events and local tourist activities within Phillip Island, including the ability to pick up and set down passengers of incoming flights to the Phillip Island Airport.

*Fares:* By agreement with the hirer.

*Timetable:* As and when required.

Dated 2 December 1994

NORM BUTLER  
Regional Manager  
Eastern Region

**PUBLIC TRANSPORT CORPORATION**  
Notice Pursuant to Schedule 3, Clause 4 of the  
Transport Act 1983

The Public Transport Corporation of 589 Collins Street, Melbourne, pursuant to Schedule 3, Clause 4 of the Transport Act 1983, Number 9921 and with the approval of the Minister for Public Transport dated 9 September 1994, hereby declares that the level crossing specified hereunder shall be closed from the final day of the month following a date which is fourteen days from the date of publication of this notice whereupon the rights of the public to use the level crossing shall cease and determine and the land over which the crossing is constructed shall be freed from all rights, easements or privileges existing or claimed as regards that land either in the public or by any person or body of persons whomsoever or whatsoever as incident to any past dedication or supposed dedication thereof or by virtue of any past user thereof or by any fiction of law and the land shall be vested in the Corporation.

The said level crossings at Yarragon and Traralgar are situated at a points 114.557 km and 118.627 km from Melbourne on the Gippsland Railway and known as Ten Mile Road and Sunny Creek Road respectively.

Dated 4 October 1994

The official seal of the Public Transport Corporation was hereto affixed in the presence of—

G. SHARMAN  
A. SABATINO  
Authorised Officers

**ERRATUM**

**Water Act 1989**

**Constitution of the Lower Goulburn Waterway  
Management Authority Order 1994**

This notice appeared in Gazette No. 47 dated 24 November 1994 Pages 3116 and 3117.

The notice should read, (3117):

5. (b) .....Lower Goulburn Waterway  
Management Authority; not Lower Goulburn  
Water Management Authority.

Department of Finance  
**SALE OF CROWN LAND BY PUBLIC  
AUCTION**

Reference P160121

On Thursday, 22 December 1994 at 3.00  
p.m., on site.

Property Address: Roe Street, Benalla.

Crown Description: Allotment 7D, Section  
F, Parish of Benalla.

Area: 2412 square metres.

Term of Sale: 10% deposit—balance 60  
days.

Co-ordinating Officer: Frank Holt, Land  
Sales Officer, Department of Conservation and  
Natural Resources, Wangaratta. Telephone  
(057) 21 5022.

Selling Agent: Bob Johnston Real Estate, 61  
Nunn Street, Benalla. Telephone (057) 62 6930.

IAN SMITH  
Minister for Finance

**Casino Control Act 1991**  
**ADMINISTRATION OF BUILDING ACT**

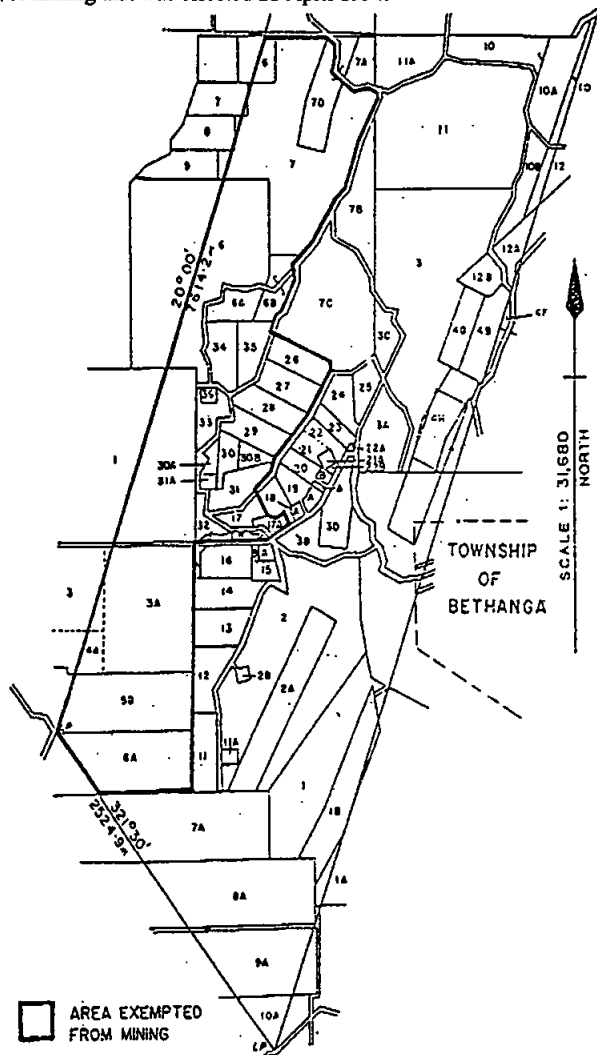
In accordance with section 128E of the  
Casino Control Act 1991, I, Robert Roy  
Cameron Maclellan as the minister for the time  
being administering the Building Act 1993,  
hereby declare that the administration and  
enforcement in relation to all of the Melbourne  
Casino area and the temporary casino site, as  
defined in the Casino Control Act 1991, of the  
provisions of the Building Act 1993 and the  
regulations made under that Act is to be carried  
out by the Minister for the time being  
administering the Building Act 1993.

ROBERT MACLELLAN  
Minister for Planning

## Mineral Resources Development Act 1990

I, Sydney James Plowman, Minister for Energy and Minerals pursuant to section 7 of the Mineral Resources Development Act 1990, hereby exempt from being subject to an exploration licence and/or mining licence the land shown on the attached plan which is the area which was not renewed on mining licence number 4827-1.

The exemption is to be added to the "Eastern Highlands Initiative" Area exemption from exploration and/or mining that was effected 21 April 1994.



Dated 2 December 1994

S. J. PLOWMAN  
Minister for Energy and Minerals

**Survey Co-ordination Act 1958  
PLACE NAMES COMMITTEE**

**1. Notice of Assignment of Place Names**

The Place Names Committee hereby gives notice that it has assigned the undermentioned place names in respect of which no objections to the previously published proposals were received.

<i>File No.</i>	<i>Place Name</i>	<i>Location</i>
1434	Jack Toohey Reserve	Shire of Moorabool. A municipal reserve located between Links and Lemuela Courts, Ballarat North.
1447	Loughies Bushland	City of Ringwood. A municipal reserve located on Kubis Drive, Ringwood North.
1449	Harris Reserve	City of Hobsons Bay. A municipal reserve located on Marsh Street, Altona North.
1451	Sid Earl Reserve	Shire of Pakenham. A municipal reserve located at the corner of James and Snodgrass Streets, Pakenham.
1464	S. K. Pearce Gardens	Shire of Bright. A reserve located on Kiewa Crescent, Mount Beauty.
1466	Anthony Grove Reserve	Shire of Upper Yarra. A municipal reserve located on Anthony Grove, Woori Yallock.
1466	Felix Court Reserve	Shire of Upper Yarra. A municipal reserve located on Felix Court, Woori Yallock.
1466	Gordon Court Reserve	Shire of Upper Yarra. A municipal reserve located on Gordon Court, Woori Yallock.
1466	Woori Yallock Community Reserve	Shire of Upper Yarra. A municipal reserve located on Anthony Grove, Woori Yallock.
1466	Wickhams Road Reserve	Shire of Upper Yarra. A municipal reserve located on Wickhams Road, Launching Place.
1466	McKenzie King Drive Reserve	Shire of Upper Yarra. A municipal reserve located on McKenzie King Drive, Millgrove.
1466	Milners Road Reserve	Shire of Upper Yarra. A municipal reserve located on Milners Road, Yarra Junction.
1466	Ronald Grove Reserve	Shire of Upper Yarra. A municipal reserve located on Ronald Grove, Millgrove.
1466	Yarra Junction Reserve	Shire of Upper Yarra. A municipal reserve located on Park Road, Yarra Junction.
1466	Essex Street Reserve	Shire of Upper Yarra. A municipal reserve located on Essex Street, Warburton.
1467	Yawarra Primary School	Directorate of School Education, to take away the names Studfield and Studfield East Primary Schools, and assign the name Yawarra Primary School to the former Studfield East Primary School site.
1468	Canadian Lead Primary School	Directorate of School Education, to take away the names Ballarat (Richards Street), Eureka and Golden Point Primary Schools, and assign the name Canadian Lead Primary School.
1470	Tarwin Valley Primary School	Directorate of School Education, to take away the names Dumbalk and Meeniyen Primary Schools, and assign the name Tarwin Valley Primary School to the dual sites.
1471	Powlett River Primary School	Directorate of School Education, to take away the names Dalyston and Dudley Primary Schools, and assign the name Powlett River Primary School to the former Dalyston Primary School site.

File No.	Place Name	Location
1473	Streatham and District Primary School	Directorate of School Education, to take away the names Streatham and Westmere Primary Schools, and assign the name Streatham and District Primary School to the former Streatham Primary School site.
1270	Box Forest Secondary College	Directorate of School Education, to take away the names Glenroy Technical School, Glenroy, Hadfield and Oak Park High Schools, and assign the name Box Forest Secondary College.

## 2. Notice of Alteration of Place Names

The Place Names Committee hereby gives notice that it has altered the undermentioned place names in the manner indicated and in respect of which no objections to the previously published proposals were received.

File No.	Place Name	Former Name
1270	Rochester Secondary College	Rochester High School

Place Names Committee, care of Survey and Mapping Victoria, 2 Treasury Place, East Melbourne 3002.

RON McLEOD  
Secretary

EXEMPTION FROM NOTIFICATION OF  
VACANCY UNDER SECTION 29 (2) OF  
THE PUBLIC SECTOR MANAGEMENT  
ACT 1992

Position No. 57/04/0061/1, Finance and Administration Unit, Environment Protection Officer Grade ENV-2, Environment Protection Authority.

*Reason for Exemption*

The position is substantively vacant and the duties of the position have been performed on a higher duties basis by the proposed appointee for a continuous period of more than six months immediately prior to translation to the 5 level broadbanded pay structure.

It is certified that the proposed appointee is fully effective at the higher level and that advertising the vacancy would be unlikely to attract a more suitable candidate and the merit principle is not infringed.

Dated 24 November 1994

Approved by Delegate

JOHN BRIAN ROBINSON  
Chairman

EXEMPTION FROM NOTIFICATION OF  
VACANCY UNDER SECTION 29 (2) OF  
THE PUBLIC SECTOR MANAGEMENT  
ACT 1992

Position No. 57/04/0015/6, Human Resources Unit, Environment Protection Officer Grade ENV-5, Environment Protection Authority.

*Reason for Exemption*

The position is substantively vacant and the duties of the position have been performed on a higher duties basis by the proposed appointee for a continuous period of more than six months immediately prior to translation to the 5 level broadbanded pay structure.

It is certified that the proposed appointee is fully effective at the higher level and that advertising the vacancy would be unlikely to attract a more suitable candidate and the merit principle is not infringed.

Dated 24 November 1994

Approved by Delegate

JOHN BRIAN ROBINSON  
Chairman



EXEMPTION FROM NOTIFICATION OF  
VACANCY UNDER SECTION 29 (2) OF  
THE PUBLIC SECTOR MANAGEMENT  
ACT 1992

Position No. 57/04/0086/0, Environmental  
Science Directorate, Environment Protection  
Officer Grade ENV-2, Environment Protection  
Authority.

*Reason for Exemption*

The position is substantively vacant and the  
duties of the position have been performed on a  
higher duties basis by the proposed appointee for  
a continuous period of more than six months  
immediately prior to translation to the 5 level  
broadbanded pay structure.

It is certified that the proposed appointee is  
fully effective at the higher level and that  
advertising the vacancy would be unlikely to  
attract a more suitable candidate and the merit  
principle is not infringed.

Dated 28 November 1994

Approved by Delegate

JOHN BRIAN ROBINSON  
Chairman

EXEMPTION FROM NOTIFICATION OF  
VACANCY UNDER SECTION 29 (2) OF  
THE PUBLIC SECTOR MANAGEMENT  
ACT 1992

Position No. 57/01/0011/9, Finance and  
Administration Unit, Environment Protection  
Officer Grade ENV-4, Environment Protection  
Authority.

*Reason for Exemption*

The position is substantively vacant and the  
duties of the position have been performed on a  
higher duties basis by the proposed appointee for  
a continuous period of more than six months  
immediately prior to translation to the 5 level  
broadbanded pay structure.

It is certified that the proposed appointee is  
fully effective at the higher level and that  
advertising the vacancy would be unlikely to  
attract a more suitable candidate and the merit  
principle is not infringed.

Dated 24 November 1994

Approved by Delegate

JOHN BRIAN ROBINSON  
Chairman

EXEMPTION FROM NOTIFICATION OF  
VACANCY UNDER SECTION 29 (2) OF  
THE PUBLIC SECTOR MANAGEMENT  
ACT 1992

Position No. 37/04/0017/8, Executive  
Services, Environment Protection Officer Grade  
ENV-5, Environment Protection Authority.

*Reason for Exemption*

The position is substantively vacant and the  
duties of the position have been performed on a  
higher duties basis by the proposed appointee for  
a continuous period of more than six months  
immediately prior to translation to the 5 level  
broadbanded pay structure.

It is certified that the proposed appointee is  
fully effective at the higher level and that  
advertising the vacancy would be unlikely to  
attract a more suitable candidate and the merit  
principle is not infringed.

Dated 24 November 1994

Approved by Delegate

JOHN BRIAN ROBINSON  
Chairman

EXEMPTION FROM NOTIFICATION OF  
VACANCY UNDER SECTION 29 (2) OF  
THE PUBLIC SECTOR MANAGEMENT  
ACT 1992

Position No. 57/03/0066/1, Manager  
Statutory Policy Environment Officer Grade  
ENV-5, Environment Protection Authority.

*Reason for Exemption*

The position is substantively vacant and the  
duties of the position have been performed on a  
higher duties basis by the proposed appointee for  
a continuous period of more than six months  
immediately prior to translation to the 5 level  
broadbanded pay structure.

It is certified that the proposed appointee is  
fully effective at the higher level and that  
advertising the vacancy would be unlikely to  
attract a more suitable candidate and the merit  
principle is not infringed.

Dated 24 November 1994

Approved by Delegate

JOHN BRIAN ROBINSON  
Chairman

3248 G 49 8 December 1994

EXEMPTION FROM NOTIFICATION OF  
VACANCY UNDER SECTION 29 (2) OF  
THE PUBLIC SECTOR MANAGEMENT  
ACT 1992

Position No. 57/01/0047/0, Manager West  
Metropolitan Region Environment Officer  
Grade ENV-5, Environment Protection  
Authority.

*Reason for Exemption*

The position is substantively vacant and the  
duties of the position have been performed on a  
higher duties basis by the proposed appointee for  
a continuous period of more than six months  
immediately prior to translation to the 5 level  
broadbanded pay structure.

It is certified that the proposed appointee is  
fully effective at the higher level and that  
advertising the vacancy would be unlikely to  
attract a more suitable candidate and the merit  
principle is not infringed.

Dated 24 November 1994

Approved by Delegate

JOHN BRIAN ROBINSON  
Chairman

Victoria Government Gazette

EXEMPTION FROM NOTIFICATION OF  
VACANCY UNDER SECTION 29 (2) OF  
THE PUBLIC SECTOR MANAGEMENT  
ACT 1992

Position No. 57/02/0149/9 Air Quality  
Studies, Environment Protection Officer ENV-  
2, Environment Protection Authority.

*Reason for Exemption*

The position is substantively vacant and the  
duties of the position have been performed on a  
higher duties basis by the proposed appointee for  
a continuous period of more than six months  
immediately prior to translation to the 5 level  
broadbanded pay structure.

It is certified that the proposed appointee is  
fully effective at the higher level and that  
advertising the vacancy would be unlikely to  
attract a more suitable candidate and the merit  
principle is not infringed.

Dated 28 November 1994

Approved by Delegate

JOHN BRIAN ROBINSON  
Chairman

EXEMPTION FROM NOTIFICATION OF  
VACANCY UNDER SECTION 29 (2) OF  
THE PUBLIC SECTOR MANAGEMENT  
ACT 1992

Position No. 57/01/0139/2, Manager  
Gippsland Region Environment Officer Grade  
ENV-5, Environment Protection Authority.

*Reason for Exemption*

The position is substantively vacant and the  
duties of the position have been performed on a  
higher duties basis by the proposed appointee for  
a continuous period of more than six months  
immediately prior to translation to the 5 level  
broadbanded pay structure.

It is certified that the proposed appointee is  
fully effective at the higher level and that  
advertising the vacancy would be unlikely to  
attract a more suitable candidate and the merit  
principle is not infringed.

Dated 24 November 1994

Approved by Delegate

JOHN BRIAN ROBINSON  
Chairman

EXEMPTION FROM NOTIFICATION OF  
VACANCY UNDER SECTION 29 (2) OF  
THE PUBLIC SECTOR MANAGEMENT  
ACT 1992

Position No. 57/02/0145/5 Chemicals  
Management, Environment Protection Officer  
ENV-2, Environment Protection Authority.

*Reason for Exemption*

The position is substantively vacant and the  
duties of the position have been performed on a  
higher duties basis by the proposed appointee for  
a continuous period of more than six months  
immediately prior to translation to the 5 level  
broadbanded pay structure.

It is certified that the proposed appointee is  
fully effective at the higher level and that  
advertising the vacancy would be unlikely to  
attract a more suitable candidate and the merit  
principle is not infringed.

Dated 28 November 1994

Approved by Delegate

JOHN BRIAN ROBINSON  
Chairman

EXEMPTION FROM NOTIFICATION OF  
VACANCY UNDER SECTION 29 (2) OF  
THE PUBLIC SECTOR MANAGEMENT  
ACT 1992

Position No. 57/02/0037/2, Manager  
Catchment and Marine Studies, Environment  
Protection Officer Grade ENV-5, Environment  
Protection Authority.

*Reason for Exemption*

The position is substantively vacant and the  
duties of the position have been performed on a  
higher duties basis by the proposed appointee for  
a continuous period of more than six months  
immediately prior to translation to the 5 level  
broadbanded pay structure.

It is certified that the proposed appointee is  
fully effective at the higher level and that  
advertising the vacancy would be unlikely to  
attract a more suitable candidate and the merit  
principle is not infringed.

Dated 28 November 1994

Approved by Delegate

JOHN BRIAN ROBINSON  
Chairman

EXEMPTION FROM NOTIFICATION OF  
VACANCY UNDER SECTION 29 (2) OF  
THE PUBLIC SECTOR MANAGEMENT  
ACT 1992

Position No. 57/02/0092/9, Air Quality  
Studies, Environment Officer Grade ENV-3,  
Environment Protection Authority.

*Reason for Exemption*

The position has been reclassified to  
recognise a demonstrated and significant shift in  
work value in a specialised area of work. The  
incumbent is an officer who recognised as  
satisfactory discharging all of requirements of  
the position and the Department Head considers  
that it is unlikely that advertising the vacancy  
would attract a more suitable candidate.

Dated 24 November 1994

Approved by Delegate

JOHN BRIAN ROBINSON  
Chairman

EXEMPTIONS FROM NOTIFICATION OF  
VACANCY UNDER SECTION 29 (2) OF  
THE PUBLIC SECTOR MANAGEMENT  
ACT 1992

Position No. 71/12/2608/9, Administrative  
Officer AM-8, Superintendent of Classification,  
Prisons Branch, Correctional Services Division,  
Department of Justice.

*Reasons for Exemption*

The position has duties and qualification  
requirements that are of a specialised nature  
peculiar to the department and the proposed  
appointee is a staff member considered to be the  
only staff member possessing the specialised  
qualifications.

WARREN McCANN  
Delegate

Shop Trading Act 1987  
ORDER GRANTING APPLICATION TO  
PERMIT SHOPS OUTSIDE THE  
METROPOLITAN AREA TO BE OPEN ON  
A SUNDAY

Whereas—

- (i) I am the Minister for the time being  
administering the Shop Trading Act  
1987.
- (ii) Sunday, 11 and 18 December 1994, are  
days on which a shop in the  
metropolitan area is permitted to be  
open under section 7A (1) (d) of the  
Shop Trading Act 1987; and
- (iii) the municipal council of the municipal  
district listed in the schedule hereto has  
made application to me for an Order  
permitting shops in its municipal  
district to be open between the hours of  
10.00 a.m. and 5.00 p.m. on 11 and 18  
December 1994.

Now therefore, I, Vin Heffernan, acting  
pursuant to the power conferred upon me by  
section 7B (2) of the Shop Trading Act 1987 by  
this Order grant this application.

SCHEDULE

*Name of Applicant/Municipal Council:* Shire  
of Campaspe.

*Municipal District:* Town of Kyabram.

Dated 5 December 1994

VIN HEFFERNAN  
Minister for Small Business

**Shop Trading Act 1987**  
**ORDER GRANTING APPLICATION TO**  
**PERMIT SHOPS OUTSIDE THE**  
**METROPOLITAN AREA TO BE OPEN**  
**ON A SUNDAY**

Whereas—

- (i) I am the Minister for the time being administering the Shop Trading Act 1987.
- (ii) Sunday, 11 and 18 December 1994, are days on which a shop in the metropolitan area is permitted to be open under section 7A (1) (d) of the Shop Trading Act 1987; and
- (iii) the municipal council of the municipal district listed in the schedule hereto has made application to me for an Order permitting shops in its municipal district to be open between the hours of 10.00 a.m. and 5.00 p.m. on 11 and 18 December 1994.

Now therefore, I, Vin Heffernan, acting pursuant to the power conferred upon me by section 7B (2) of the Shop Trading Act 1987 by this Order grant this application.

**SCHEDULE**

*Name of Applicant/Municipal Council:* City of Greater Bendigo.

*Municipal District:* City of Greater Bendigo.

Dated 6 December 1994

VIN HEFFERNAN  
 Minister for Small Business

**Country Fire Authority Act 1958**  
**DECLARATION OF FIRE DANGER PERIOD**

In pursuance of the powers conferred by section 4 of the Country Fire Authority Act 1958, I, Leonard Raymond Foster, Chairman of the Country Fire Authority, after consultation with the Secretary of Conservation and Natural Resources, hereby declare the following periods to be the Fire Danger Period in the areas that, at the time of declaration, comprise or comprised the municipal districts of the municipalities listed below, or where part of a municipality is listed below, the area that, at the time of declaration, comprised part of that municipality, the Fire Danger Period commencing on the relevant dates shown below and ending on 0100 hours on Friday, 1 May 1995, unless varied by subsequent declaration.

The Fire Danger Period in all areas specified below commences at 0100 hours on Monday, 12 December 1994.

Shire of Kaniva  
 Shire of Kowree  
 City of Ballarat  
 Shire of Creswick  
 Shire of Daylesford and Glenlyon  
 Shire of Kyneton  
 Shire of Maryborough  
 Shire of Moorabool  
 Shire of Newstead  
 Shire of Talbot and Clunes  
 Shire of Tullaroop  
 Golden Plains Shire Council (That part encompassing the former Shires of Grenville and Buninyong)  
 Shire of Bacchus Marsh (That part proposed as part of the Shire of Moorabool)  
 Shire of Bulla (That portion outside Metropolitan Fire District) (That part proposed as part of the City of Hume and new City of Whittlesea)  
 Shire of Diamond Valley (That portion outside Metropolitan Fire District) (Those parts proposed as parts of the City of Banyule and Shire of Nillumbik)  
 Shire of Gisborne  
 Shire of Kilmore  
 Shire of Melton (That portion outside Metropolitan Fire District)  
 Shire of Newham and Woodend  
 Shire of Romsey  
 City of Werribee (That portion outside Metropolitan Fire District) (Those parts proposed as the City of Wyndham and part of the Shires of Melton and Moorabool)  
 City of Whittlesea (That portion outside the Metropolitan Fire District) (Those parts proposed as the new City of Whittlesea and part of the Shire of Nillumbik)  
 City of Hobson Bay (That portion outside the Metropolitan Fire District)  
 City of Bairnsdale  
 Shire of Bairnsdale  
 City of Stawell  
 Pyrenees Shire Council  
 Shire of Stawell

L. R. FOSTER  
 Chairman

**Water Act 1989**

I, Charles Geoffrey Coleman, as Minister administering the Water Act 1989, make the following Order:

**APPOINTMENT OF THE SUNRAYSLIA  
WATER BOARD ORDER 1994 No. 1**

*Citation*

1. This Order is called the Appointment of the Sunrayslia Water Board Order 1994 No. 1.

*Enabling Powers*

2. This Order is made under the powers conferred by Division 2 of Part 6 of the Water Act 1989 and all other available powers.

*Date of Effect*

3. This Order takes effect on and from 11 December 1994.

*Definitions*

4. In this Order:

"Act" means the Water Act 1989.

*Appointment of Sunrayslia Water Board*

5. On and from the date on which this Order takes effect the Sunrayslia Water Board takes over the whole of the property, rights, liabilities, obligations, powers and functions of the Goulburn-Murray Rural Water Authority under the Act in respect of:

(a) the following districts:

Nyah Urban District  
Nyah West Urban District  
Koondrook Urban District  
Woorinen Urban District  
Murrabit Urban District

(b) works, property and other assets owned by or vested in the Goulburn-Murray Rural Water Authority which are associated with these districts and are listed below:

1. All property and works situated in the Nyah, Nyah West, Koondrook, Woorinen and Murrabit urban districts of the Goulburn-Murray Rural Water Authority which are ancillary to, incidental to, connected to or necessary for the operation of the districts listed above; and
2. All reticulation, meters and other minor works situated in the above districts of the Goulburn-Murray Rural Water Authority; and

3. All records and files related to the above districts of the Goulburn-Murray Rural Water Authority which are necessary for the operation of the assets listed above.

*Pre-requisites for Making this Order*

10. (a) This is an Order referred to in Section 98 (2) (a) of the Act.

(b) Under Section 98 (2) (a) of the Act I have agreed the terms and conditions for the take over made by this Order with the affected Authorities.

(c) Under Section 100 (2) (a) of the Act the affected Authorities, the Goulburn-Murray Rural Water Authority and the Sunrayslia Water Board have applied to me for the Order to be made.

Dated 29 November 1994

**GEOFF COLEMAN**  
Minister for Natural Resources

**Stamps Act 1958**

**NOTICE UNDER SECTION 40A**

Pursuant to section 40A of the Stamps Act 1958 I hereby declare:

Star Pty. Ltd. trading as Owen Quayle & Staff  
Gordon L. Hughes Solicitor trading as Hunt & Hunt

Ross Oden Solicitor trading as Oden & Co.  
Keith Alexander Borthwick Solicitor trading as Semmens, Hatch & Anderson

John Barnett as Trustee for Alf Barnett & Son  
Unit Trust trading as Alf Barnett & Son

Allan Moore & Co. Pty.  
John Caldwell Gunn Solicitor trading as John C. Gunn

Brian Swersky and Bill Velos Solicitors trading as Swersky & Velos

Geoffrey William Torney, Peter Michael Byrne, Michael John Dunne, Andrew Murray Byrne, Graham William Hills, Stephen Thomas Byrne and Timothy Jonathan Browne Solicitors trading as Byrne, Jones & Torney

John Rupert Hyett and Andrew Richard Pickles Solicitors trading as Hyetts

Malcolm John Roberts Solicitor trading as Roberts Rice

Ian Bentley Still Solicitor trading as Still & Co.

Edgar John Niclair and Joseph Christian Denis Niclair trading as Niclair Denton

Margaret Street Nominees Pty. Limited  
Timothy John Robinson and Robert Thomas  
Pitts Solicitors trading as Testart Robinson &  
Pitts

Target Australia Pty. Ltd.

Balben Pty. Ltd.

James William Noy and Michael Digby Best  
trading as Palmer, Stevens & Rennick

Lindsay Lloyd Morgan

Fortunato Francis Azzopardi and Michael  
Damian Caveny trading as O'Halloran

Pivot Limited

Anthony Hine Walstab, Richard John Dufty,  
Roger John King, Michael Robert Gaylard and  
Gregory Joseph Meese trading as Rogers &  
Gaylard

to be "Authorised Persons" in relation to the  
stamping of Transfers of Land, Mortgages,  
Bonds, Debentures and Covenants, Marketable  
Securities, Leases, Agreements to Lease,  
Assignments or Transfers of Lease, Deeds of  
Settlement, Deeds not otherwise subject to duty.

ALAN R. STOCKDALE, Treasurer

#### WILLIAM RICKETTS SANCTUARY RESERVE REGULATIONS 1994

1. These regulations may be cited as the  
William Ricketts Sanctuary Reserve  
Regulations 1994.

#### 2. Objective

The objective of these Regulations is to make  
provision for the care, protection and  
management of the William Ricketts Sanctuary  
Reserve.

#### 3. Authorising provisions

These Regulations are made under section 13  
of the Crown Land (Reserves) Act 1978.

#### 4. Commencement

These regulations come into operation on the  
date they are published in the Victoria  
Government Gazette.

#### 5. Definitions

In these Regulations—

"Act" means the Crown Land (Reserves)  
Act 1978.

"committee" means the committee of  
management appointed under section 14 of the  
Crown Land (Reserves) Act 1978 to control  
and manage the Reserve.

"firearm" includes any rifle, gun, pistol, air  
pistol, or similar device using gas or cartridges,  
or any catapult, bow and arrow, cross bow or

long bow and any other implement designed to  
discharge missiles capable of injuring or  
destroying animal life.

"Reserve" means the land under section 14 of  
the Crown Land (Reserves) Act 1978 to be a  
forest reserve known as the William Ricketts  
Sanctuary Reserve and shown hatched on the  
plan in the Schedule.

"Minister" means the Minister administering  
the Crown Land (Reserves) Act 1978.

"authorised officer" means any person  
appointed or deemed to be appointed an  
authorised officer under the Conservation,  
Forest and Lands Act 1987 and also includes  
any member of the Police Force.

"Secretary" means the body corporate called  
"Secretary to the Department of Conservation  
and Natural Resources" established by Part 2 of  
the Conservation, Forest and Lands Act 1987.

"vehicle" includes any motor car, motor  
cycle, bicycle, cart, trailer, caravan or horse-  
drawn vehicle.

#### 6. Exemptions

(1) These Regulations do not apply to the  
Secretary, the committee, an authorised officer  
or a person authorised by the committee acting  
in the course of his, her or its duties.

(2) The holder of any lease, licence or  
agreement granted under the Crown Land  
(Reserves) Act 1978 with respect to the  
Reserve, or his or her agents, servants or  
contractors, may enter any part of the Reserve  
without payment of any entry charge, for the  
purpose of engaging in activities authorised by  
that lease, licence or agreement.

#### 7. Restriction of entry

(1) The committee upon receiving approval  
from the Secretary may close at any time or any  
part of the Reserve to entry by the public.

(2) Except when the Reserve is closed under  
sub-regulation (1) or (4) the committee shall  
ensure that the Reserve is open to entry by the  
public between the hours of 10 a.m., and  
4.30 p.m. on each day.

(3) Notwithstanding sub-regulation (2), the  
Committee may keep the reserve open to the  
public after 4.30 p.m. during daylight savings.

(4) An authorised officer may, in the  
interests of public safety within the Reserve,  
temporarily close the Reserve or any part of the  
Reserve to the public.

(5) The committee or an authorised officer  
may erect barriers and gates and may take such  
other steps that are necessary to close the

Reserve or a section of the Reserve in accordance with an approval by the Secretary under sub-regulations (1) or (3).

(6) The Secretary, the committee or an authorised officer may authorise a person in writing to enter the Reserve or a section of the Reserve when it is closed to the public.

(7) A person must not enter or remain within the Reserve or a section of the Reserve when it is closed to the public unless he or she is authorised by the Secretary, the committee or an authorised officer to do so.

#### 8. Entry charges

A person must not enter the Reserve or use the services or facilities or bring a vehicle into the Reserve without having paid the appropriate fee, if any, determined by the committee and approved by the Minister.

#### 9. General offences

(1) A person must not, within the Reserve—

- (a) behave in a manner likely to cause danger or inconvenience to any person or likely to be a danger to public health; or
- (b) mark, write on or deface any structure, facility, equipment or natural object; or
- (c) injure, kill, or remove any bird or animal from the park (other than vermin within the meaning of the *Vermin and Noxious Weeds Act 1958*); or
- (d) cause or permit any animal under that person's control to be within the Reserve; or
- (e) be in possession of, or use any firearm; or
- (f) intentionally bring into, or plant in the Reserve any seed, tree, shrub, fern or plant; or
- (g) knowingly enter into any plot in the Reserve enclosed for the protection of trees, shrubs or flowers; or
- (h) enter onto any part of the Reserve to which access to the public is prohibited in accordance with a determination under Regulation 12; or
- (i) camp; or
- (j) remain in the Reserve during a period when it is closed; or
- (k) deposit or cause to be deposited any litter within the Reserve, except in a receptacle provided for the purpose;

- (l) bring into or deposit or allow to remain in the Reserve, any domestic or household waste, car body, building material or other waste; or
- (m) picnic in the reserve.

(2) Sub-regulation (1) (d) does not apply to a person who brings a dog into or allows a dog under their control to remain in the Reserve if the dog is used as a guide dog.

#### 10. Activities requiring authority

(1) A person must not, within the Reserve—

- (a) construct any building or structure or improvement; or
- (b) remove, cut or in any way damage any vegetation (other than noxious weeds within the meaning of the *Vermin and Noxious Weeds Act 1958*); or
- (c) dig or remove any soil or stones.

(2) Sub-regulation (1) does not apply to a person who is acting in accordance with a lease, licence agreement under the *Crown Land (Reserves) Act 1978* or by the authority of the Secretary, the committee or an authorised officer authorising the activities referred to in that sub-regulation.

#### 11. Activities requiring Committee authority

(1) A person must not, within the Reserve—

- (a) put up any sign; or
- (b) participate in any organised game, sport or entertainment; or
- (c) remove, interfere with or destroy any bird's nest or eggs or the habitat of any animal; or
- (d) take photographs or make drawings or paintings or reproduce the sculptures in any way, if the end product is intended for commercial distribution; or
- (e) conduct any commercial enterprise or offer for sale any article or service.

(2) Sub-regulation (1) does not apply to a person who is acting in accordance with a written authority of the committee with the approval of the Secretary authorising the activities referred to in that sub-regulation.

#### 12. Committee may set aside areas for certain purposes

(1) If the committee considers it necessary in the interests of the care, protection and management of the Reserve, the committee may—

- (a) determine that a portion of the Reserve be set aside—
    - (i) as an area where the parking of vehicles is permitted; or
    - (ii) as an area where vehicles generally or vehicles of a particular class are not permitted; or
    - (iii) as an area in which vehicles may only travel in a specified direction or at no more than a specified speed; or
    - (iv) for any other purpose relating to the care, protection and management of the Reserve; and
  - (b) include in a determination under paragraph (a) conditions or restrictions relating to the use by the public or by vehicles of an area set aside under this regulation.
- (2) The committee must cause particulars of a determination under sub-regulation (1) to be displayed within, or at the entrance to, the Reserve in a place and manner that the particulars are reasonably likely to be seen by a person likely to be affected by the determination.
- (3) A person must comply with a determination made under sub-regulation (1) which has been displayed in accordance with sub-regulation (2).

13. Requests to leave the Reserve

- (1) If an authorised officer reasonably believes that a person has failed to comply with these Regulations, the officer may request that person to leave the Reserve.
- (2) The committee or an authorised officer may for the reason of safety of persons within the Reserve, or for the protection of the Reserve, or for the preservation of good order and decency, request members of the public to leave the Reserve.
- (3) A person must leave the Reserve when requested to do so by an authorised officer or the committee.

14. Destruction of animals

An authorised officer may, if he or she is satisfied on reasonable grounds that an animal has been brought into the park in contravention of these Regulations and the animal is at large within the Reserve, shoot or otherwise destroy the animal speedily and without causing it unnecessary suffering.

15. A person who contravenes or fails to comply with any provisions of the Regulations is guilty of an offence and liable for the penalty prescribed in the Crown Land (Reserves) Act 1978.

Approved

Dated 1 December 1994

MARK STONE  
(Area Manager in the Department of  
Conservation and Natural Resources  
as delegate for the Minister for  
Conservation and Environment)

Victoria  
ACT 391 AMENDMENT  
Second Schedule

An application having been made by the head or authorised representative of the denomination of the Anglican Church of Australia under the provisions of "The Act No. 391 Amendment Act 1925" for an amendment or variation by the Governor of an allowance of the twenty-first day of October in the year 1875 made under the provisions of the said Act of the Parliament of Victoria numbered 391 the following is the form of such amendment or variation—

PURPOSE TO WHICH PROCEEDS OF  
DISPOSITION ARE TO BE APPLIED

Rents obtained from leases to be applied to payment of costs and expenses connected with execution of trusts, of all charges on the property and of costs of keeping premises insured and in substantial ornamental repair, so far as such charges and costs shall not have been otherwise provided for. Balance of the rents to be paid from time to time to the Cathedral Chapter to be applied first, towards the provision and maintenance of a residence for the Dean of Melbourne, secondly, towards the payment of the stipend and allowances and other emoluments of the Dean of Melbourne and thirdly towards such other purposes of St. Paul's Cathedral, Melbourne as the Cathedral Chapter, the Bishop, or person administering the affairs of the diocese, and the Dean of Melbourne approve. Premiums on leases or proceeds of sales to be invested, with approval as aforesaid, in Government debentures, or in mortgage of real estate in Victoria, in the purchase of land and in the erection of buildings thereon, or in any other manner of investment which Melbourne Anglican Trust Corporation is



authorised to make under any Act of the Synod of the Diocese of Melbourne regulating the powers of investment of the said Melbourne Anglican Trust Corporation and in the erection of buildings thereon. The income derivable from such investment to be applied in the same manner as rents derived from leases; the trustees having power to alter or vary investments with approval as aforesaid; all substituted investments being subject to same trusts as those herein set forth. Persons dealing with trustees not to be bound to see to the application of moneys paid to the trustees by them.

As witness the hand of the Governor of the State of Victoria on 6 December 1994

R. E. MCGARVIE  
Governor of the State of Victoria

Department of Finance  
SALE OF CROWN LAND BY PUBLIC  
TENDER

Tenders close 2.00 p.m., Tuesday, 31 January 1995.

Lot 1: Reference P163768.

Property Address: 18 Burley Road, Yarrowonga.

Crown Description: Allotment 7A, Section 52A, Township of Yarrowonga.

Area: 850 square metres.

Lot 2: Reference P163774.

Property Address: 107 Sharp Street, Yarrowonga.

Crown Description: Allotment 15, Section 61, Township of Yarrowonga.

Area: 1624 square metres.

Term of Sale: 10% deposit, balance 60 days.

Tenders: addressed to—Crown Land Sales, Tender Box No. 1, Department of Conservation and Natural Resources, "Tara Court" Ford Street, Wangaratta 3677.

Tender Deposit: 10% of tendered amount to be lodged with tender.

Application Form: Available on request.

Co-ordinating Officer: Frank Holt, Land Sales Officer, Department of Conservation and Natural Resources, Wangaratta. Telephone (057) 21 5022.

IAN SMITH  
Minister for Finance

Land Acquisition and Compensation  
Act 1986

Transport Act 1983

NOTICE OF ACQUISITION

Compulsory Acquisition of Interest in Land

The Roads Corporation declares that by this notice it acquires the following interest in the land described hereunder:

*Lessees Name:* A-Line Crane Trucks Pty Ltd.

*Description of Interest in Land:* Being Lot 305 on Plan of Subdivision No. 13021, Parish of Dootta Galla.

*Area:* Whole of property.

*Title Details:* Land Contained in Certificate of Title Volume 9841 Folio 399.

*Survey Plan No:* 18465 (parcel 114).

The survey plan referred to in this notice may be viewed at Property Services, Roads Corporation, 60 Denmark Street, Kew, Victoria 3101.

Published with the authority of the Roads Corporation and the Minister for Roads and Ports.

T. H. HOLDEN  
Manager, Property Services  
Roads Corporation

SURPLUS GOVERNMENT PROPERTIES

The following properties have been declared surplus and may be offered for sale by public auction or tender.

DoF Ref	Address
18741	122 Thomas Street, Dandenong
67994	Arnold and Rheola and Allens corner Arnold
67908, 10	Buckland Gap Road, Beechworth
67740	Russell Street, Buninyong
67930	Silvester Street, Cobden
67998	Tintalra Road, Cudgewa
67995	Froude Street, Raywood

Any sales will be advertised in the property section of local newspapers.

Rezoning will be undertaken where necessary.

For further information phone Department of Finance on (03) 651 3105.

3256 G 49 8 December 1994

**Planning and Environment Act 1987  
MILDURA SHIRE PLANNING SCHEME  
Notice of Approval of Amendment  
Amendment L28**

The Minister for Planning has approved Amendment L28 to the Mildura Shire Planning Scheme.

The amendment comes into operation on the date this notice is published in the Government Gazette.

The amendment rezones approximately 9 hectares of land in Seventeenth Street, Cabarita from Rural Highway and Rural A to Rural Residential.

A copy of the amendment can be inspected free of charge during office hours at the offices of the Shire of Mildura, Fifteenth Street, Irymple and the Department of Planning and Development, The Olderfleet Buildings, 477 Collins Street, Melbourne.

**GEOFF CODE  
Manager**

**Planning Co-ordination Branch  
Department of Planning and Development**

**Planning and Environment Act 1987  
GREATER BENDIGO PLANNING SCHEME  
Notice of Approval of Amendment  
Amendment L5**

The Minister for Planning has approved Amendment L5 to the Greater Bendigo Planning Scheme.

The amendment comes into operation on the date this notice is published in the Government Gazette.

The amendment rezones 0.025 hectares of land being a former recreation reserve in Mannes Lane, Strathfieldsaye, from Public Open Space to Rural Farmlet Zone.

A copy of the amendment can be inspected free of charge during office hours at the Department of Planning and Development, Ground Floor, 477 Collins Street, Melbourne and the City of Greater Bendigo, Lyttleton Terrace, Bendigo.

**GEOFF CODE  
Manager**

**Planning Co-ordination Branch  
Department of Planning and Development**

*Victoria Government Gazette*

**Planning and Environment Act 1987  
HASTINGS PLANNING SCHEME  
Notice of Approval of Amendment  
Amendment L24**

The Minister for Planning has approved Amendment L24 to the Hastings Planning Scheme.

The amendment comes into operation on the date this notice is published in the Government Gazette.

The amendment is site specific and allows the use of a former Presbyterian Church at 9 Grant Road, Somerville, for the use of tearooms and a shop selling antiques, collectables and old wares only.

A copy of the amendment can be inspected free of charge during office hours at the Department of Planning and Development, Ground Floor, 477 Collins Street, Melbourne and the Shire of Hastings, Marine Parade, Hastings.

**GEOFF CODE  
Manager**

**Planning Co-ordination Branch  
Department of Planning and Development**

**Planning and Environment Act 1987  
BALLAARAT (CITY) PLANNING SCHEME  
Notice of Approval of Amendment  
Amendment L45**

The Minister for Planning has approved Amendment L45 to the Local Section of the Ballarat (City) Planning Scheme.

The amendment comes into operation on the date this notice is published in the Government Gazette.

The amendment allows 811 Sturt Street, Ballarat to be used as Auction Rooms four times per year on a Sunday between the hours of 9.00 a.m. and 5.00 p.m.

A copy of the amendment can be inspected free of charge during office hours at the offices of the City of Ballarat, Gillies Street, Wendouree; at the Department of Planning and Development, Ground Floor, 477 Collins Street, Melbourne and at the Department of Planning and Development, Regional Office, State Government Offices, Ballarat.

**GEOFF CODE  
Manager**

**Planning Co-ordination Branch  
Department of Planning and Development**

**Planning and Environment Act 1987  
WARANGA PLANNING SCHEME  
Notice of Approval of Amendment  
Amendment L12**

The Minister for Planning has approved Amendment L12 to the Local Section of the Waranga Planning Scheme.

The amendment comes into operation on the date this notice is published in the Government Gazette.

The amendment removes the Floodway and Rural D Zones from the Planning Scheme and includes the land affected in the Rural A Zone.

A copy of the amendment can be inspected free of charge during office hours at the Department of Planning and Development, Ground Floor, 477 Collins Street, Melbourne and at the offices of the Shire of Waranga, Shire Offices, High Street, Rushworth, Victoria 3612.

GEOFF CODE  
Manager

Planning Co-ordination Branch  
Department of Planning and Development

**Planning and Environment Act 1987  
BALLAARAT (CITY) PLANNING SCHEME  
Notice of Approval of Amendment  
Amendment L48**

The Minister for Planning has approved Amendment L48 to the Local Section of the Ballaarat (City) Planning Scheme.

The amendment comes into operation on the date this notice is published in the Government Gazette.

The amendment allows land at 617-619 Howitt Street, Ballarat to be used for additional purposes than those available in the Residential Zone, subject to planning permit.

A copy of the amendment can be inspected free of charge during office hours at the offices of the City of Ballarat, Gillies Street, Wendouree; at the Department of Planning and Development, Ground Floor, 477 Collins Street, Melbourne and at the Department of Planning and Development, Regional Office, State Government Offices, Ballarat.

GEOFF CODE  
Manager

Planning Co-ordination Branch  
Department of Planning and Development

**Planning and Environment Act 1987  
FLINDERS PLANNING SCHEME  
Notice of Approval of Amendment  
Amendment L119**

The Minister for Planning has approved Amendment L119 to the Flinders Planning Scheme.

The amendment comes into operation on the date this notice is published in the Government Gazette.

The amendment inserts a site specific control into the Table to Clause 4.21 to allow subdivision of part Crown Allotment 9, Parish of Nepean, 31 Melbourne Road, Rye, into two allotments.

A copy of the amendment can be inspected free of charge during office hours at the Department of Planning and Development, Ground Floor, 477 Collins Street, Melbourne and the Shire of Flinders, Municipal Offices, Boneo Road, Rosebud.

GEOFF CODE  
Manager

Planning Co-ordination Branch  
Department of Planning and Development

**Upper Yarra Valley and Dandenong Ranges  
Authority Act 1976  
UPPER YARRA VALLEY AND  
DANDENONG RANGES REGIONAL  
STRATEGY PLAN  
Notice of Approval of Amendment  
Amendment 68**

The Governor in Council has approved Amendment 68 to the Upper Yarra Valley and Dandenong Ranges Regional Strategy Plan.

The amendment comes into operation on the date this notice is published in the Government Gazette.

The amendment includes a site specific exemption in the Rural Policy area to enable the subdivision of land at Lot 4 LP 94149 Whelan's Road, Healesville into 2 lots subject to a number of conditions relating to the use of the land.

A copy of the amendment can be inspected free of charge during office hours at the Department of Planning and Development,

3258 G 49 8 December 1994

Ground Floor, 477 Collins Street, Melbourne  
and at the offices of the Upper Yarra Valley and  
Dandenong Ranges Authority, 7 John Street,  
Lillydale.

GEOFF CODE  
Manager

Planning Co-ordination Branch  
Department of Planning and Development

**Planning and Environment Act 1987**  
**PAKENHAM PLANNING SCHEME**  
Notice of Approval of Amendment  
Amendment L99

The Minister for Planning has approved  
Amendment L99 to the Local Section of the  
Pakenham Planning Scheme.

The amendment comes into operation on the  
date this notice is published in the Government  
Gazette.

The amendment will include 17.54 hectares  
of land on the north side of Mortimer Road,  
Maryknoll, part of the property known as  
"Merrimu Downs", on a Country Residential 1  
Zone. Subject to obtaining a planning permit  
that portion of the land may be subdivided.

A copy of the amendment can be inspected  
free of charge during office hours at the  
Department of Planning and Development,  
Ground Floor, 477 Collins Street, Melbourne  
and at the offices of the Shire of Pakenham,  
Henty Way, Pakenham.

GEOFF CODE  
Manager

Planning Co-ordination Branch  
Department of Planning and Development

**Planning and Environment Act 1987**  
**KORONG PLANNING SCHEME**  
Notice of Approval of Amendment  
Amendment L2

The Minister for Planning has approved  
Amendment L2 to the Korong Planning  
Scheme.

The amendment comes into operation on the  
date this notice is published in the Government  
Gazette.

The amendment replaces the Korong  
Planning Scheme Local Section.

A copy of the amendment can be inspected  
free of charge during office hours at the offices of  
the Shire of Korong, High Street, Wedderburn,

*Victoria Government Gazette*

the Loddon-Campaspe Regional Planning  
Authority, 261 Hargreaves Street, Bendigo and  
the Department of Planning and Development,  
The Olderfleet Buildings, 477 Collins Street,  
Melbourne.

GEOFF CODE  
Manager

Planning Co-ordination Branch  
Department of Planning and Development

**Planning and Environment Act 1987**  
**KORUMBURRA PLANNING SCHEME**  
Notice of Lapsing of Amendment  
Amendment L59

The Shire of Korumburra has abandoned  
Amendment L59 to the Korumburra Planning  
Scheme.

The amendment proposed to reserve  
approximately 1.8 hectares of land on the corner  
of Ferriers and Berrys Roads and part of a  
railway reserve, Loch, for Proposed Public  
Purpose—Shire Purposes, for the purpose of a  
Transfer Station.

The amendment lapsed on 9 November 1994.

GEOFF CODE  
Manager

Planning Co-ordination Branch  
Department of Planning and Development

**Planning and Environment Act 1987**  
**BASS PLANNING SCHEME**  
Notice of Lapsing of Amendment  
Amendment L31

The Shire of Korumburra has abandoned  
Amendment L31 to the Bass Planning Scheme.

The amendment proposed to rezone land  
abutting Phillip Island Tourist Road and  
Punchbowl Road, San Remo, to Rural  
Residential 2 Zone and include as a schedule to  
the Scheme the preferred subdivision of the land  
servicing requirements and landscaping and  
controls for the siting and design of buildings on  
the newly created lots.

The amendment lapsed on 15 November  
1994.

GEOFF CODE  
Manager

Planning Co-ordination Branch  
Department of Planning and Development

**Planning and Environment Act 1987  
PRAHRAN PLANNING SCHEME  
Notice of Approval of Amendment  
Amendment L47**

The Minister for Planning has approved Amendment L47 to the Local Section of the Prahran Planning Scheme.

The amendment comes into operation on the date this notice is published in the Government Gazette.

The amendment rezones land on the north side of High Street between Porter Street and St Edmonds Road from Prahran District Centre—Residential Uses Zone to Prahran District Centre—Peripheral Sales Zone.

A copy of the amendment can be inspected free of charge during office hours at the Department of Planning and Development, Ground Floor, 477 Collins Street, Melbourne and at the Prahran office of the City of Stonnington, Town Hall, corner of Greville and Chapel Streets, Prahran.

GEOFF CODE  
Manager

Planning Co-ordination Branch  
Department of Planning and Development

**Planning and Environment Act 1987  
MOORABBIN PLANNING SCHEME  
Notice of Approval of Amendment  
Amendment L43**

The Minister for Planning has approved Amendment L43 to the Local Section of the Moorabbin Planning Scheme.

The amendment comes into operation on the date this notice is published in the Government Gazette.

The amendment rezones the former Cheltenham North Primary School site in Cheltenham Road, Cheltenham from the existing Public Purposes Reservation to a Residential C zone.

A copy of the amendment can be inspected free of charge during office hours at the Department of Planning and Development, Ground Floor, 477 Collins Street, Melbourne and the office of the City of Moorabbin, 999 Nepean Highway, Moorabbin.

GEOFF CODE  
Manager

Planning Co-ordination Branch  
Department of Planning and Development

**Planning and Environment Act 1987  
CROYDON PLANNING SCHEME  
Notice of Approval of Amendment  
Amendment L69**

The Minister for Planning has approved Amendment L69 to the Local Section of the Croydon Planning Scheme.

The amendment comes into operation on the date this notice is published in the Government Gazette.

The amendment replaces the site specific provision at Clause 114-6F with a new Clause 114-6F in the Croydon Neighbourhood Residential Zone. The controls enable a permit to be applied for the use and development of the land described as Lots 1 and 2, LP 143949 situated at the south west corner of Canterbury and Dorset Roads, North Bayswater, for a shopping centre, to occupy the north eastern most corner of the site, after a commitment has been made to subdivide the balance of the site for residential purposes. The replacement Clause clarifies the intent of the existing Clause.

A copy of the amendment can be inspected free of charge during office hours at the offices of the City of Croydon, Civic Centre, Croydon and at the Department of Planning and Development, 477 Collins Street, Melbourne.

GEOFF CODE  
Manager

Planning Co-ordination Branch  
Department of Planning and Development

**Planning and Environment Act 1987  
SUNSHINE PLANNING SCHEME  
Notice of Approval of Amendment  
Amendment L66**

The Minister for Planning has approved Amendment L66 to the Local Section of the Sunshine Planning Scheme.

The amendment comes into operation on the date this notice is published in the Government Gazette.

The amendment rezones 310 hectares of land generally bound by the Deer Park—Melton Railway line, Robinsons Road, Middle Road, Mt Derrimut Road and Foleys Road to a new Sunshine Urban Development Zone and to a Public Purposes 3—Department of Conservation and Natural Resources Reserve. The amendment is to facilitate the development of land for predominantly residential purposes together with a range of commercial and social

3260 G 49 8 December 1994

facilities in accordance with a Local Structure Plan. A 30 hectare area of native grasslands is included in the public purpose reserve.

A copy of the amendment can be inspected free of charge during office hours at the Department of Planning and Development, 477 Collins Street, Melbourne and at the offices of the City of Sunshine, Municipal Offices, Alexandra Avenue, Sunshine.

GEOFF CODE  
Manager

Planning Co-ordination Branch  
Department of Planning and Development

**Planning and Environment Act 1987**  
**DONCASTER AND TEMPLESTOWE**  
**PLANNING SCHEME**  
Notice of Approval of Amendment  
Amendment L60

The Minister for Planning has approved Amendment L60 to the Doncaster and Templestowe Planning Scheme.

The amendment comes into operation on the date this notice is published in the Government Gazette.

The amendment introduces an averaging option to the Residential D1 Zone provided that an average of one detached house per 0.4 hectare is not exceeded. The averaging option provides more flexibility in a subdivision without increasing the total number of dwellings by enabling lot boundaries to be modified, taking into account existing vegetation, buildings and any other features.

A copy of the amendment can be inspected free of charge during office hours at the offices of the City of Doncaster and Templestowe, 699 Doncaster Road, Doncaster and at the Department of Planning and Development, 477 Collins Street, Melbourne.

GEOFF CODE  
Manager

Planning Co-ordination Branch  
Department of Planning and Development

**Planning and Environment Act 1987**  
**CRANBOURNE PLANNING SCHEME**  
Notice of Approval of Amendment  
Amendment L90

The Minister for Planning has approved Amendment L90 to the Cranbourne Planning Scheme.

*Victoria Government Gazette*

The amendment comes into operation on the date this notice is published in the Government Gazette.

The amendment rezones 4.83 hectares of land at Lot 91 Baxter-Tooradin Road, Pearcedale, from Intensive Farming to Residential (Urban) Zone.

A copy of the amendment can be inspected free of charge during office hours at the Department of Planning and Development, Ground Floor, 477 Collins Street, Melbourne and the Shire of Cranbourne, 140-160 Sladen Street, Cranbourne.

GEOFF CODE  
Manager

Planning Co-ordination Branch  
Department of Planning and Development

**Planning and Environment Act 1987**  
**METROPOLITAN REGION PLANNING**  
**SCHEMES**

Notice of Approval of Amendment  
Amendment RL157

The Minister for Planning has approved Amendment RL157 to the Regional and Local Sections of all planning schemes in the Metropolitan Region.

The amendment comes into operation on 14 December 1994.

The amendment introduces changes to the processing of planning permit applications for subdivision which have traditionally been referred to the Gas and Fuel Corporation, the State Electricity Commission, Melbourne Water, local water authorities, Telecom Australia, municipal electrical authorities and the Roads Corporation.

The amendment proposes to exempt certain types of subdivisions which generally present no or minimal complications from referral to the relevant organisation at the planning permit stage. Instead of referral, the responsible authority will be required to place conditions contained in the regional section (Clause 16-3) on any planning permit that issues for the subdivision.

A copy of the amendment can be inspected free of charge during office hours at the Department of Planning and Development, Ground Floor, 477 Collins Street, Melbourne and the offices of each Council in the Metropolitan Region.

GEOFF CODE  
Manager  
Planning Co-ordination Branch  
Department of Planning and Development

**Planning and Environment Act 1987  
CROYDON PLANNING SCHEME  
Notice of Approval of Amendment  
Amendment L70**

The Minister for Planning has approved Amendment L70 to the Croydon Planning Scheme.

The amendment comes into operation on the date this notice is published in the Government Gazette.

The amendment rezones 17 Wicklow Avenue, Croydon, from Croydon Special Use Zone No. 1 to Croydon Neighbourhood Residential Zone to correct an anomaly in the Scheme which was created by the transfer of the City of Croydon Planning Scheme to the Melbourne Metropolitan Planning Scheme in 1987.

A copy of the amendment can be inspected free of charge during office hours at the Department of Planning and Development, Ground Floor, 477 Collins Street, Melbourne and the City of Croydon, Civic Centre, City Square, Croydon.

GEOFF CODE  
Manager  
Planning Co-ordination Branch  
Department of Planning and Development

**Planning and Environment Act 1987  
MALVERN PLANNING SCHEME  
Notice of Approval of Amendment  
Amendment L33**

The Minister for Planning has approved Amendment L33 to the Malvern Planning Scheme.

The amendment comes into operation on the date this notice is published in the Government Gazette.

The amendment prohibits the development and use of the City of Stonnington, Malvern Works Depot, Tooronga Road, Malvern for advertising signs other than exempt signs allowed by Clause 7-6 of the Scheme. The amendment also allows the development and use of the South Eastern Arterial frontage of the City of Stonnington, Malvern Works Depot for a sky sign subject to several conditions.

The details, content and basis for the sky sign is the subject of the approval of the Minister for Planning.

A copy of the amendment can be inspected free of charge during office hours at the offices of the City of Stonnington, Malvern District Office, corner Glenferrie and High Streets, Malvern and at the Department of Planning and Development, 477 Collins Street, Melbourne.

GEOFF CODE  
Manager  
Planning Co-ordination Branch  
Department of Planning and Development

**Planning and Environment Act 1987  
MOORABBIN PLANNING SCHEME  
Notice of Approval of Amendment  
Amendment L52**

The Minister for Planning has approved Amendment L52 to the Local Section of the Moorabbin Planning Scheme.

The amendment comes into operation on the date this notice is published in the Government Gazette.

The amendment relates to the site specific control in the Cheltenham District Centre Zone No. 7 (Clause 103G-3) which applies to the land at 1156 Nepean Highway (Cheltenham Market site) and 1239 Nepean Highway (Southland Shopping Centre) and the adjoining section of Nepean Highway. The amendment also modifies the site specific control in the Reserved Land clause (Clause 117-7) which also relates to the adjoining section of the Nepean Highway.

The amendment modifies the concept plan which forms part of Clause 103G by substituting a new plan entitled Westfield Shoppingtown Southland Concept Plan—November 1994. The new concept plan reflects developments in the design of the expanded

3262 G 49 8 December 1994

Southland Shopping Centre and the integration of that centre with the redevelopment of the Cheltenham Market site.

A copy of the amendment can be inspected free of charge during office hours at the offices of the City of Moorabbin, Municipal Offices, 999 Nepean Highway, Moorabbin and at the Department of Planning and Development, 477 Collins Street, Melbourne.

GEOFF CODE  
Manager  
Planning Co-ordination Branch  
Department of Planning and Development

**Planning and Environment Act 1987**  
**BULLA PLANNING SCHEME**  
Notice of Amendment  
Amendment L98

The Minister for Planning has prepared Amendment L98 to the Local Section of the Bulla Planning Scheme.

The amendment proposes to rezone:

- 0.14 hectares of land in and east of Trap Street in Bulla Road from an Existing Main Road Reservation to a Proposed Road Widening Reservation;
- 0.03 hectares of land north of Deep Creek in Bulla Road from an Existing Main Road Reservation to a Reserved Living Zone; and
- 0.18 hectares of land west of Trap Street in Bulla Road from a Conservation A Zone and 0.06 hectares of land north of Deep Creek in Bulla Road from a Reserved Living Zone to an Existing Main Road Reservation.

A copy of the amendment can be inspected free of charge during office hours at the offices of the Department of Planning and Development, Ground Floor, 477 Collins Street, Melbourne and the Shire of Bulla, Macedon Street, Sunbury.

Submissions about the amendment must be sent to the Minister for Planning, Attention: Planning Co-ordination Branch, PO Box 2240T, Melbourne 3001 (or Fax 628 5132) by 9 January 1995.

GEOFF CODE  
Manager  
Planning Co-ordination Branch  
Department of Planning and Development

*Victoria Government Gazette*

**Planning and Environment Act 1987**  
**MELBOURNE PLANNING SCHEME**  
Notice of Approval of Amendment  
Amendment L156

The Minister for Planning has approved Amendment L156 to the Local Section of the Melbourne Planning Scheme.

The amendment comes into operation on the date this notice is published in the Government Gazette.

The amendment affects land at 11-17 Cohen Place, Melbourne. The amendment substitutes for Amendment L64. Amendment L64 provides for development of an eight level office building and associated car parking at 11-17 Cohen Place, Melbourne as described in plans prepared by Perrott Lyon Mathieson Pty Ltd.

The life of Amendment L64 was restricted to two years and expired 12 April 1994.

Amendment L156 is required to extend the life of this approval.

A copy of the amendment can be inspected free of charge during office hours at the Department of Planning and Development, Ground Floor, 477 Collins Street, Melbourne and at the offices of the City of Melbourne, Sixth Floor, Council House, 200 Little Collins Street, Melbourne.

GEOFF CODE  
Manager  
Planning Co-ordination Branch  
Department of Planning and Development

**Planning and Environment Act 1987**  
**HEALESVILLE PLANNING SCHEME**  
Notice of Approval of Amendment  
Amendment L52

The Minister for Planning has approved Amendment L52 to the Local Section of the Healesville Planning Scheme.

The amendment comes into operation on the date this notice is published in the Government Gazette.

The amendment includes a site specific exemption in the Rural Zone to enable the subdivision of land at Lot 4 LP 94149 Whelan's Road, Healesville into 2 lots subject to a number of conditions relating to the use of the land.



A copy of the amendment can be inspected free of charge during office hours at the Department of Planning and Development, Ground Floor, 477 Collins Street, Melbourne and at the offices of the Shire of Healesville, Maroondah Highway, Healesville.

GEOFF CODE  
Manager  
Planning Co-ordination Branch  
Department of Planning and Development

---

#### LAND ACT—EXCHANGE OF LAND

I, Mark Alexander Birrell, the Honourable Minister for Conservation and Environment do hereby give notice that after the expiry of at least 14 days from the date of publication of this notice, I intend to enter into an agreement with Peter Ernest Huthnance and Diane Mary Huthnance both of Strathfieldsaye Road, Bendigo to exchange the Crown land described as Crown Allotment 2D of Section Q2 Parish of Sandhurst for the freehold land described as part of Crown Allotment 2B of Section Q2 Parish of Sandhurst as contained in Certificate of Title Volume 9900 Folio 322 and shown as "Reserve No. 1" on Plan of Subdivision PS 324141A—(Ref. L6-4981).

---

#### NOTICE OF COVENANT

The owner of 19.33 ha off Three Chain Road, Cobaw being CA F<sup>14</sup> and part of CA F<sup>25</sup> Parish of Cobaw, Shire of Newham and Woodend proposes to enter into a Covenant with the Victorian Conservation Trust to protect native flora and fauna by controlling the introduction of exotic flora, stock, pets, buildings, subdivision and other changes which may adversely affect its conservation values.

Submissions concerning the proposed Covenant may be made within one month of the publication of this notice to the Minister for Conservation and Environment (att. Mr N. Wale), PO Box 41, East Melbourne 3002. Enquiries: (03) 651 4040.

---

### ORDERS IN COUNCIL

**Vocational Education and Training Act 1990**  
**CHANGE OF NAME OF THE MOORABBIN**  
**COLLEGE OF TECHNICAL AND FURTHER**  
**EDUCATION TO THE BARTON COLLEGE**  
**OF TECHNICAL AND FURTHER**  
**EDUCATION**

The Governor in Council, acting under section 23 of the Vocational Education and Training Act 1990—

- (a) changes the name of the Moorabbin College of Technical and Further Education to "Barton College of Technical and Further Education", and
- (b) amends Schedule 1 to that Act by—
  - (i) removing the name "Moorabbin College of Technical and Further Education", and
  - (ii) inserting, immediately before the name "Box Hill College of Technical and Further Education", the name "Barton College of Technical and Further Education".

This Order takes effect on and from 1 January 1995.

Dated 6 December 1994

Responsible Minister:

**HADDON STOREY**

Minister for Tertiary Education and Training

**KATHY WILSON**

Acting Clerk of the Executive Council

**Vocational Education and Training Act 1990**  
**CHANGE OF NAME OF THE FRANKSTON**  
**COLLEGE OF TECHNICAL AND FURTHER**  
**EDUCATION TO THE PENINSULA**  
**COLLEGE OF TECHNICAL AND FURTHER**  
**EDUCATION**

The Governor in Council, acting under section 23 of the Vocational Education and Training Act 1990—

- (a) changes the name of the Frankston College of Technical and Further Education to "Peninsula College of Technical and Further Education", and
- (b) amends Schedule 1 to that Act by—
  - (i) removing the name "Frankston College of Technical and Further Education", and

- (ii) inserting, immediately after the name "Outer Eastern College of Technical and Further Education", the name "Peninsula College of Technical and Further Education".

This Order takes effect on and from 1 March 1995.

Dated 6 December 1994

Responsible Minister:

**HADDON STOREY**

Minister for Tertiary Education and Training

**KATHY WILSON**

Acting Clerk of the Executive Council

**Health Services Act 1988**  
**AMENDMENT TO SCHEDULE 1**  
**Central Wellington Health Service**

Under section 8(1)(c) of the Health Services Act 1988 and on the recommendation of the Minister for Health, the Governor in Council amends Schedule 1 of the Health Services Act 1988, by changing the name "Gippsland Base Hospital" to the "Central Wellington Health Service".

Dated 29 November 1994

Responsible Minister:

**MARIE TEHAN**

Minister for Health

**KATHY WILSON**

Acting Clerk of the Executive Council

**Urban Land Authority Act 1979**  
**ROAD CLOSURE**

The Governor in Council, under section 15 of the Urban Land Authority Act 1979, hereby closes the road in the City of Melbourne, Parish of Melbourne North shown as Crown Allotment 4C1, Section 28 on Certified Plan No. 109451 lodged in the Central Plan Office.

Dated 6 December 1994

Responsible Minister:

**MARK BIRRELL**

Minister for Major Projects

**KATHY WILSON**

Acting Clerk of the Executive Council

**Drugs, Poisons and Controlled Substances Act 1981****AUTHORISATION BY ORDER IN COUNCIL PURSUANT TO SECTION 80 (5) (b)**

The Governor in Council acting pursuant to section 80 (5) (b) of the **Drugs, Poisons and Controlled Substances Act 1981**, and on the recommendation of the Minister for Health by this order authorises the attached list of organisations under the circumstances specified in the list to operate as Needle Syringe Exchange Programs.

This order has effect from 15 December 1994.

<i>Regn. No.</i>	<i>Specified Person or Class of Persons</i>	<i>Specified Circumstances</i>
1	Health, welfare, reception and administrative staff employed by Fairfield Hospital, Yarra Bend Road, Fairfield.	From the Hospital at any time.
2	Medical practitioners and health care workers employed by the Melbourne Sexual Health Centre, 580 Swanston St, Carlton.	At the Centre during normal clinic hours and anywhere in Victoria between the hours of 9am-5pm Monday to Friday.
3	Health, welfare and reception staff, and workers of the Victorian AIDS Council/ Gay Men's Community Health Centre, 6 Claremont Street, Stih Yarra.	At the Centre during normal clinic hours and at any time from an outreach service operated by the Centre in the municipalities of Altona, Brighton, Brunswick, Camberwell, Caulfield, Chelsea, Coburg, Collingwood, Essendon, Fitzroy, Footscray, Hawthorn, Kew, Malvern, Melbourne, Moorabbin, Mordialloc, Northcote, Oakleigh, Port Melbourne, Prahran, Richmond, Sandringham, South Melbourne, Springvale, St. Kilda, Sunshine, Waverley and Williamstown.
4	Registered medical practitioners, registered nurses and reception staff employed by the Carlton Clinic, 115 Elgin Street Carlton.	At the Clinic during normal hours of operation.
5	Registered medical practitioners, registered nurses, pharmacists, health and welfare professionals, community development workers and administrative staff employed by the Carlton, Collingwood & Fitzroy District Health Service, cnr Hoddle and Sackville Sts, Collingwood.	At the Centre on any day of the week between 9am and midnight.
6	Project workers, health & welfare professionals, and administrative staff, employed by Melbourne Inner City Needle Exchange, 348 Smith Street, Collingwood.	At the Centre during the hours 12 noon to 6pm Tuesday to Friday, and from an outreach service in the municipalities of Richmond, Collingwood, Melbourne, Brunswick, Northcote and Fitzroy on any day of the week between the hours of 9am and 4am on the following day.
7	Health & welfare professionals and reception and administrative staff employed by the Broadmeadows CHC, cnr Pearcedale Pde & Coleraine St, Broadmeadows.	At the Centre during normal hours of operation.
8	Health and welfare professionals and administrative staff employed by the Inner South Community Health Service-Southport Base, 341 Coventry Street, South Melbourne.	At the Centre during normal hours of operation.

<i>Regn. No.</i>	<i>Specified Person or Class of Persons</i>	<i>Specified Circumstances</i>
9	Project officers and outreach workers of the Prostitutes Collective of Victoria, 10 Inkerman Street, St. Kilda.	At the Collective between the hours of 10am and 8pm Monday to Sunday from an outreach service operating in the municipalities of Altona, Berwick, Box Hill, Broadmeadows, Brunswick, Bulla, Camberwell, Caulfield, Chelsea, Coburg, Collingwood, Cranbourne, Croydon, Dandenong, Diamond Valley, Doncaster & Templestowe, Eltham, Essendon, Fitzroy, Footscray, Frankston, Hawthorn, Heidelberg, Keilor, Kew, Knox, Lilydale, Malvern, Melbourne, Melton, Moorabbin, Mordialloc, Mornington, Northcote, Nunawading, Oakleigh, Port Melbourne, Prahran, Preston, Richmond, Ringwood, St. Kilda, Sandringham, Sherbrooke, Sth. Melbourne, Springvale, Sunshine, Waverley, Werribee, Whittlesea, Williamstown, Geelong, Ballarat, Traralgon, Moe, Orbost, Bairnsdale, Sale and Bendigo on any day of the week between the hours of 10am-3am on the following day.
10	Project officers of the Victorian Intravenous Drug Users and AIDS group (VIVAIDS), 348 Smith Street, Collingwood.	At the V.I.V.A.I.D.S. centre during normal hours of operation and out of hours as required, and from an outreach service operated for the purpose by the group in the municipalities of Collingwood, Richmond, Melbourne, Brunswick, Northcote and Fitzroy, between the hours of 10am-3am, Monday to Sunday.
11	Health & welfare professionals, registered medical practitioners, registered nurses and administrative staff employed by the West Heidelberg Community Health Centre, cnr of Catalina Street and Alamein Road, West Heidelberg.	At the Centre during normal hours of operation.
12	Health and welfare professionals, reception and administrative staff and community development workers of the East Preston CHC, cnr of Blake and Crevelli Streets, East Reservoir.	At the centre during normal hours of operation and from an outreach service operating in the municipalities of Preston, Heidelberg, Northcote, Whittlesea, Collingwood, Fitzroy, Brunswick, Coburg and Broadmeadows on any day of the week between the hours of 11am and 3am on the following day.
13	Health, welfare professionals and reception staff employed by the Corio CHC at Corio Village Shopping Centre car park, Corio.	At the centre between 9am and 8pm, on any day of the week.
14	Health, welfare & administrative staff employed by Monash University, Wellington Road, Clayton.	At the Union Pharmacy and Student Rights offices, Union Building, during normal hours of operation.
15	Health, welfare and reception staff employed by the Churchill CHC, Philip Pde, Churchill.	At the Centre during the hours 9am-5.30pm Monday to Friday and 9am-12 noon Saturday.

<i>Regn. No.</i>	<i>Specified Person or Class of Persons</i>	<i>Specified Circumstances</i>
16	Health and welfare professionals, reception staff and workers of the Castlemaine District Community Centre, cnr Myring and Hargraves Sts, Castlemaine.	At the Centre during the hours 9am-5pm, Monday to Friday and from an outreach service within the municipalities of Castlemaine, Maldon, Newstead, and Metcalfe, 24 hrs a day.
17	Nursing, welfare and administrative staff employed by Merbein CHC, 36 Box Street, Merbein.	At the centre during the hours 8.30am-5.00pm, Monday to Friday.
18	Registered medical practitioners and registered nurses of Monash Community Services, 7 Princes Avenue, Caulfield East.	At the centre during the hours 9am-5pm Monday to Friday.
19	Health, welfare, reception and administrative staff employed by Lakes Entrance CHC, 20-26 Jemmeson Street, Lakes Entrance.	At the Centre during normal hours of operation, and from an outreach service in the municipality of Tambo between the hours of 8am and 12 midnight, on any day of the week.
20	Health, welfare, reception and administrative staff employed by Lakes Entrance CHC at the shop front premises at 507 The Esplanade, Lakes Entrance.	At the shop front during normal hours of operation.
21	Registered medical practitioners, registered nurses and support staff employed by the Bendigo Community Health Services Inc., 13-25 Helms Street, Kangaroo Flat.	At the Centre during normal working hours of operation.
22	Registered medical practitioners and registered nurses employed by the Bendigo Community Health Services Inc., Seymoure Street, Eaglehawk.	At the Centre between the hours 12.30pm and 4pm Monday to Friday.
23	Counselling staff employed by Goulburn Valley Community Health Service, 13 Marungi Street, Shepparton.	At the Centre between the hours 9am and 5pm Monday to Thursday, and 9am and 6pm on Friday.
24	Health, Welfare and reception staff, and Community Development Workers and Project Officers employed by the Inner South Community Health Service—St. Kilda site, 18 Mitford Street, St. Kilda.	From the Centre during normal hours of operation and from an outreach service operated by the Centre in the municipalities of Altona, Brighton, Brunswick, Camberwell, Caulfield, Chelsea, Coburg, Collingwood, Essendon, Fitzroy, Footscray, Hawthorn, Kew, Malvern, Melbourne, Moorabbin, Mordialloc, Northcote, Oakleigh, Port Melbourne, Prahran, Richmond, Sandringham, Sth. Melbourne, Springvale, St. Kilda, Sunshine, Waverley and Williamstown on any day of the week between the hours 9am and 3am on the following day.
25	Health & welfare professionals, reception and administration staff employed by the Cobaw Community Health Service, Campaspe Lodge, Wedge Street, Kyneton.	At the Centre and from an outreach service in the Shire of Kyneton between the hours 9am and 5pm Monday to Friday.
26	Drug and alcohol counsellors, and health and welfare professionals employed by the San Remo and District Community Health Centre, 1 Back Beach Road, San Remo.	At the Centre between the hours 9am and 5pm Monday to Friday and out of hours as required and from an outreach service in the municipalities of Phillip Island, Bass, Woorayl and Wonthaggi between the hours 9am and 5pm Monday to Friday.

<i>Regn. No.</i>	<i>Specified Person or Class of Persons</i>	<i>Specified Circumstances</i>
27	Health and welfare professionals, reception and administrative staff employed by the Carlton, Collingwood and Fitzroy District Health Service—Carlton site, 622 Lygon Street, Carlton.	At the Centre between the hours 9am and 5pm Monday to Friday.
28	Health, welfare and reception staff employed by the Ballarat Community Health Centre, 109 Humffray Street Sth, Ballarat.	At the Centre between the hours 8.30am and 5.30pm Monday to Friday, 8.30am to 8pm on Thursday, 8.30am to 5pm on Saturday and from an outreach service in the municipalities of Ballarat, Bungaree, Buninyong, Grenville and Sebastopol on any day of the week.
29	Counsellors, registered nurses and support staff employed by the Grampians Community Health Centre, 40–44 Wimmera Street, Stawell.	(a) At the Centre between the hours 9am to 5pm Monday to Friday. (b) An outreach service to the Ararat Municipal Offices on request.
30	Registered medical practitioners, registered nurses, reception, administrative and support staff employed by the Inglewood and Districts Community Health Centre, 75 Grant Street, Inglewood.	At the Centre between the hours 8.30am to 5pm Monday to Friday.
31	Registered medical practitioners, registered nurses, reception, administrative and support staff employed by the Charlton Community Health Centre, Menzies St, Charlton.	At the Centre between the hours 8.30am to 4pm Monday, Thursday & Friday.
32	Registered medical practitioners, registered nurses, reception, administrative and support staff employed by the Wedderburn Community Health Centre, Hospital street, Wedderburn.	At the Centre during normal hours of operation.
33	Registered medical practitioners, registered nurses and support staff employed by the Royal Melbourne Institute of Technology, Health Service, Latrobe Street, Melbourne.	At the Health Service during normal hours of operation.
34	Health and welfare professionals, community development workers, reception and administrative staff employed by the Geelong Community Health Services Inc.—Alcohol and Drug Centre, 59 Sydney Parade, Geelong.	At the Centre between the hours 9am and 6pm Monday to Friday and from an outreach service operating in the municipalities of Bellarine, Barrabool, Corio, Winchelsea, Bannockburn, Geelong, Geelong West and Sth Barwon between 9am and 12 midnight on any day of the week.
35	Health, welfare and reception staff, and workers of the Bellarine Peninsula Community Health Service, Nelson Road, Point Lonsdale.	(a) At the Centre during normal hours of operation. (b) The Grove Centre, Cnr Presidents Ave & The Avenue, Ocean Grove during normal hours of operation.
36	Health, welfare and reception staff employed by the Surf Coast Community Health Centre, 15 Bell Street, Torquay.	At the Centre between the hours 8.30am to 5pm on Monday, Thursday, and Friday and 8.30am to 6.30pm Tuesday and Wednesday.
37	Registered medical practitioners and support staff employed by West Coast Medical Care, Ocean Road, Aireys Inlet.	At the Centre between the hours 9.30am to 1.30pm Monday, Wednesday and Friday and 2.30 pm to 6pm Tuesday and Thursday.

<i>Regn. No.</i>	<i>Specified Person or Class of Persons</i>	<i>Specified Circumstances</i>
38	Health and welfare professionals and reception staff employed by the Kensington Community Health Centre, 12 Gower Street, Kensington.	At the Centre between the hours 9am–5pm Monday to Friday and 9am–11am on Saturday.
39	Community Development Workers, health and welfare professionals and reception staff employed by WESTADD Inc., 49 Nicholson Street, Footscray.	At the Centre between the hours of 9am and 12 midnight Monday to Sunday and from an outreach service operated by the Centre in the municipalities of Footscray, Williamstown, Altona, Sunshine, Essendon, Brunswick, Melbourne, Werribee and Keilor between the hours 10am to 3am Monday to Sunday.
40	Registered medical practitioners, Registered nurses, Psychologists, Social Workers, Community Project and Community Development Workers, Welfare Workers, Pharmacists, and Occupational Therapy staff employed by Drug Services Victoria, 131 Wood Street, Preston.	At the Centre between the hours of 9am to 5pm Monday to Friday and 10am to 4pm Saturday and Sunday.
41	Registered medical practitioners, Registered nurses, Psychologists, Social Workers, Community Project and Community Development Workers, Welfare Workers, Pharmacists, and Occupational Therapy staff employed by Drug Services Victoria, 5 Smith Street, Fitzroy.	At the Centre during normal hours of operation.
42	Registered medical practitioners and Registered nurses employed by the Swan Hill and District Hospital, Splatt Street, Swan Hill.	At the Hospital's Accident and Emergency Department during normal hours of operation.
43	Health and welfare professionals and reception staff employed by the Berwickwide Community Health Service Inc.—Doveton Centre, 67 Power Road, Doveton.	At the Centre between the hours 9am to 6pm Monday to Friday.
44	Health professionals and reception staff employed by the Gippsland Southern Health Service—Korumburra Hospital, Bridge Road, Korumburra.	At the Hospital during normal hours of operation.
45	Welfare, community development, outreach, Non English Speaking Background workers, managerial and reception staff employed by the Young Women's Christian Association of Dandenong and Westernport, 47 Clow Street, Dandenong.	At the Centre between the hours of 9am and 5pm Monday to Friday.
46	Health, welfare and reception staff employed by the Ballarat Community Health Centre at 260 Vickers Street, Sebastopol.	At the Centre between the hours 8.30am and 5.30pm Monday to Friday, 8.30am to 5pm on Saturday and from an outreach service operating in the municipalities of Bungaree, Ballarat, Grenville, Buninyong and Sebastopol on any day of the week.

<i>Regn. No.</i>	<i>Specified Person or Class of Persons</i>	<i>Specified Circumstances</i>
47	Health, welfare and reception staff employed by the Traralgon Community Health Centre, 11 Seymour Street, Traralgon.	At the Centre between the hours of 8.30am and 5pm Monday to Friday and from an outreach service operating in the Shires of Traralgon, Morwell, Narracan, Mirboo, South Gippsland, Alberton, Rosedale, Maffra and the Cities of Moe and Traralgon on any day of the week between the hours of 10am and 3am on the following day.
48	Community development workers and reception and administrative staff, and workers of, and post-secondary students on placement acting under the supervision of permanent staff at Dandenong Hospital—AIDS Prevention & Support Unit, 86 Foster Street, Dandenong.	At the Centre on any day of the week between the hours 10am and 4am on the following day and from an outreach service in the municipalities of Dandenong, Berwick, Cranbourne, Springvale, Waverley and Pakenham on any day of the week between the hours 10am and 4am on the following day.
49	Health, welfare and reception staff employed by North Richmond Community Health Centre, 23 Lennox Street, Richmond.	At the Centre between the hours 9am and 8pm Monday to Friday.
50	Health and welfare professionals, community development workers and reception and administrative staff employed by the Maroondah Social Community Health Centre, 75 Patterson Road, Ringwood East.	At the Centre between the hours 9am to 9.30pm Monday & Wednesday, 9am to 5.30pm Tuesday & Thursday, and 9am to 5pm on Friday.
51	Health and welfare professionals, community development workers and reception staff employed by and volunteers working at Youth Projects Broadmeadows Inc., 6 Harrington Street, Glenroy.	At the Centre during the hours 9am to 5pm Monday to Friday and from an outreach service in the municipalities of Broadmeadows, Coburg, Brunswick, Keilor, Essendon, Bulla and Whittlesea on any day of the week between the hours 9am and 3am on the following day, and within the municipalities of Footscray, Williamstown, Altona, Sunshine, and Melbourne on request from WESTADD.
52	Health, welfare and reception staff employed by the Brunswick and Coburg Community Health Centre, 11 Glenlyon Road, Brunswick.	At the Centre between the hours of 9am and 8pm Monday to Thursday and between the hours 9am and 6pm on Friday and between the hours 9am and 12am on Saturday and between the hours 9am and 11am on Sunday.
53	Health, welfare and reception staff employed by Caulfield Community Care, 240 Kooyong Road, Caulfield South.	At the Centre between the hours, 8.30am and 5pm on Monday to Friday.
54	Community health workers and reception staff employed by the Portland & District Community Health Centre, 33 Otway Street, Portland.	At the Centre between the hours 8.30am and 5pm Monday to Friday.
55	Registered nurses employed by the Lorne Community Hospital, Mt Joy Parade, Lorne.	At the Hospital at any time.
56	Health, welfare and reception staff employed by the Echuca Regional Community Health Centre, 14 Francis Street, Echuca.	At the Centre between the hours 9am and 5pm Monday to Friday.
57	Health and welfare professionals and administrative staff employed by the Gippsland Base Hospital, Guthridge Street, Sale.	At the Hospital between the hours 9am and 5pm Monday to Friday.



<i>Regn. No.</i>	<i>Specified Person or Class of Persons</i>	<i>Specified Circumstances</i>
58	Health, welfare and reception staff employed by the Prahran Community Health Centre, 240 Malvern Road, Prahran.	At the Centre between the hours 9am and 5pm Monday to Friday.
59	Health and welfare professionals and reception staff employed by Chadstone Community Health Centre, 568 Neerim Road, Hughesdale.	At the Centre between the hours 8.30am and 5pm Monday to Friday.
60	Counsellors, reception and administrative staff employed by Buoyancy Foundation of Victoria Inc., 293 Punt Road, Richmond.	At Foundation between the hours 10am and 6pm Monday to Friday.
61	Health and welfare professionals and reception staff employed by Surf Coast Community Health Service—Anglesea Division, McMillan Street, Anglesea.	At the Centre between the hours 8.30am and 5.30pm Monday to Friday, and 8.30am to 12.30am on Saturday.
62	Health and welfare professionals, reception staff, and workers of the Salvation Army Crossroads Project at the St. Kilda Crisis Centre, 29-31 Grey Street, St. Kilda.	At the Centre at any time and from an outreach service in the municipalities of St. Kilda, Prahran and Sth Melbourne on any day of the week between the hours 9am and 3am on the following day.
63	Health, welfare and reception staff employed by Ballarat Community Health Centre (Inc), 1097 Howitt Street, Wendouree.	At the Centre between the hours 8.30am and 5.30pm Monday to Friday, 8.30am and 5pm Saturday and an outreach service in the municipalities of Bungaragee, Ballarat, Grenville, Buninyong and Sebastopol.
64	Health and welfare professionals and reception staff employed by Lalor District Community Health Centre Inc., 7 Supply Drive, Epping.	At the Centre between the hours of 8.30am and 5pm Monday to Friday.
65	Health and welfare professionals and reception staff employed by Bairnsdale Regional Health Service—Community Health Centre, 115 Main Street, Bairnsdale.	At the Centre between 9am and 5pm, Monday to Friday.
66	Health and welfare professionals and reception and administrative staff employed by Geelong Community Health Services, Unit 4, 163 Bellarine Hwy, Newcomb.	At the Centre between the hours 8.30am and 5pm Monday to Friday.
67	Research officers and outreach workers employed by Macfarlane Burnet Centre for Medical Research, Fairfield Hospital, Yarra Bend Road, Fairfield.	From an outreach service in Victoria, on any day of the week between the hours 9am and 4am the following day.
68	Health and welfare professionals and reception and administrative staff employed by or at Warrnambool Regional Association for Alcohol and Drug Dependence Inc., 325 Timor Street, Warrnambool.	At the Association's office on any day of the week between the hours of 9am and 3am on the following day.
69	Health and welfare professionals and administrative staff employed by Daylesford District Hospital, Hospital Street, Daylesford.	At the Hospital 24 hrs a day, 7 days a week.
70	Health and welfare professionals and reception staff employed by Healesville and District Hospital, 377 Maroondah Hwy, Healesville.	At the Hospital 24 hrs a day, 7 days a week.
71	Health and welfare professionals and reception and administrative staff employed by Northcote Community Health Centre, 42 Separation Street, Northcote.	At the Centre between the hours 8.30am and 10pm Monday to Saturday.

<i>Regn. No.</i>	<i>Specified Person or Class of Persons</i>	<i>Specified Circumstances</i>
72	Health and welfare professionals and reception and administrative staff employed by Bellarine Peninsula Community Health Service, 39 Fenwick Street, Portarlington.	At the Centre between the hours of 8.30am and 5.30pm Monday to Friday and 9am to 12 noon Saturday and Sunday.
73	Health and welfare professionals, community development workers and reception and administrative staff employed by Palm Lodge Rehabilitation Centre, 25 David Street, Horsham.	At the Centre between the hours of 9am and 10.30pm on any day of the week, and from an outreach service operating in the municipalities of Wimmera, Karkarooc, Birchip, Dimboola, Kaniva, Lowan, Warracknabeal, Donald, Dunmunkle, Kowree, Arapiles and Horsham on any day of the week between the hours of 10am and 3am on the following day.
74	Health and welfare professionals, reception and administrative staff employed by Swinburne University—Prahran campus, 160 High Street, (Building U), Prahran.	At the premises between the hours of 9am and 6pm Monday to Friday.
75	Health and welfare professionals, and reception and administrative staff employed by Sunbury Community Health Centre, 35 Gap Road, Sunbury.	At the Centre between the hours of 8.30am and 5pm Monday to Friday and 8.30am and 7pm Wednesdays.
76	Health and welfare professionals, community development workers and reception and administrative staff employed by the Brunswick and Coburg Community Health Service—Coburg site, 93 Bell Street, Coburg.	At the Centre between the hours of 9am and 5pm Monday to Friday and from an outreach service operated by the health or welfare professionals or community development workers anywhere in the municipal districts of Broadmeadows, Brunswick, Coburg, Essendon, Northcote, Preston and Whittlesea between the hours of 9am and 3pm on any day of the week.
77	Community resource workers employed by the Victorian Department of Health and Community Services.	Anywhere in Victoria on any day of the week between the hours of 9am and 2am the following day.
78	Health and welfare professionals and reception and administrative staff employed by Eltham Community Health Centre, 7 Dudley Street, Eltham.	At the Centre between the hours of 9am and 9pm Mondays, 9am to 5pm Tuesday to Friday.
79	Health and welfare professionals and reception and administrative staff employed by Maryborough & District Health Service, 185 High Street, Maryborough.	At the Service between the hours of 9am and 5pm and an outreach service to Clunes Hospital, Short Street, Clunes, 13 Liebig Street, Avoca, and 12 Havelock Street, Dunolly.
80	Pharmacists and health and welfare professionals employed by Heatherton Hospital, Kingston Road, Heatherton.	At the Hospital between the hours of 9.30am and 4pm Monday to Friday.
81	Registered members of the Gippsland Regional Youth Network Inc.	From an outreach service anywhere in the Shires of Korumburra, Warragul, Buln Buln, Narracan, Mirboo, Woorayl, South Gippsland, Alberton, Traralgon, Morwell, Rosedale, Maffra, Avon, Bairnsdale, Omeo, Tambo and Orbost, the town of Bairnsdale and the cities of Sale, Traralgon and Moe between the hours of 9am and midnight on any day of the week.

<i>Regn. No.</i>	<i>Specified Person or Class of Persons</i>	<i>Specified Circumstances</i>
82	Health and welfare professionals and reception and administrative staff employed by Box Hill Community Health Service, 65-67 Carrington Road, Box Hill.	At the Centre during normal hours of operation.
83	Welfare, health, reception staff and community development workers of the Frankston Community Health Service, 8-10 Hastings Road, Frankston.	At the Centre during normal hours of operation.
84	Health, welfare, reception and administration staff and project workers of the Frankston Community Health Service, 8-10 Hastings Road, Frankston.	At the premises located at, Suite F, 459A Nepean Hwy, Frankston, during the hours 9am to 6pm Monday to Friday, and from an outreach service within the municipalities of Frankston, Chelsea, Mornington, Hastings, Flinders, and Cranbourne on any day of the week between the hours of 10am and 3am the following day.
85	Health, welfare and reception staff employed by Maryborough District Health Service—Maryborough Hospital, Clarendon Street, Maryborough.	From the hospital at any time.
86	Health staff employed by Shire of Eltham, 895 Main Road, Eltham.	At the Shire offices between the hours of 9am and 6pm Monday to Friday.
87	Health, welfare and reception and administrative staff employed by Mildura Aboriginal Corporation, 120 Madden Avenue, Mildura.	At the Corporation's offices, between the hours of 9am and 6pm on any day of the week and from an outreach service between the hours of 9am and 11pm on any day of the week in the City of Mildura and the Shire of Mildura.
88	Health, welfare and reception and administrative staff employed by the Student Health and Welfare Unit of Swinburne University of Technology, John Street, Hawthorn.	At the University between the hours of 9am and 5pm Monday to Friday.
89	Registered medical practitioners, registered nurses and administrative staff employed by La Trobe University, Kingsbury Dve, Bundoora.	At the Health Service between the hours of 9am and 5pm Monday to Friday.
90	Health, welfare and reception and administrative staff employed by the Action Centre, 277 Flinders Lane, Melbourne.	At the Centre between the hours of 9.30am and 5.30pm Monday to Thursday, 9.30am to 8.30pm Fridays, and 9am to 12 noon Saturdays.
91	Health, welfare and reception workers employed by Maroondah Social and Community Health Centre, and operating from the ADDREC Annexe, Unit 3, 10 Floriston Road, Boronia.	At the Annexe, between the hours of 9am to 7pm Monday & Friday, 9am to 5pm Tuesday & Thursday, and 9am to 12 noon on Saturday.
92	Health, welfare and reception staff employed by Melton Youth Linkage, 140 McKenzie Street, Melton.	At the Centre and from an outreach service in the Shire of Melton between the hours of 9am and 12 midnight 7 days a week.
93	Health, welfare and reception staff employed by the City of Williamstown, 92 Ferguson Street, Williamstown.	At the Health Offices between the hours of 9am and 5.30pm Monday to Friday.
94	Health, welfare, reception and administrative staff employed by the Bellarine Peninsula Community Health Service, Palmerston Street, Drysdale.	At the Centre between the hours of 9am and 5pm Monday to Friday.

<i>Regn. No.</i>	<i>Specified Person or Class of Persons</i>	<i>Specified Circumstances</i>
95	Health, alcohol and drug workers employed by the Aboriginal Co-operative, 20A Forster Street, Norlane.	At the Co-operative, between the hours of 9am and 9pm Monday to Friday and from an outreach service in the cities of Geelong, South Barwon and Newtown and the municipalities of Bellarine, Barrabool, Bannockburn and Corio between the hours of 9am and 11pm 7 days a week.
96	Health, welfare and reception and administrative staff employed by East Bentleigh Community Health Centre, Gardners Road, East Bentleigh.	At the Centre during the hours of 8.30am to 4.45pm Monday to Friday.
97	Health, welfare and reception and administrative staff employed by South Gippsland Alcohol and Drug Service at Gippsland Southern Health Service, Koonwarra Road, Leongatha.	At the Centre between the hours of 8.30am and 6pm Monday to Friday.
98	Research officers and health, welfare and administrative staff employed by Warrnambool and District Base Hospital, Ryot Street, Warrnambool.	At the Hospital at any time and from an outreach service within the municipalities of Hamilton, Portland Warrnambool, Belfast, Dundas, Heytesbury, Heywood, Mortlake, Camperdown, Glenelg, Hampden, Kowree, Minhamite, Mount Rouse, Wannon and Port Fairy on any day of the week between the hours of 9am and 3am on the following day.
99	Community and administrative workers employed by Wingate Avenue Community Centre Inc., at 13A Wingate Avenue, Ascot Vale.	At the Centre between the hours of 9am and 5pm Monday to Friday.
100	Counsellors, administrative staff and project workers employed by North East Drug and Alcohol Service, 10 Stanley Street, Wodonga.	At the Centre and from an outreach service anywhere in the Rural City of Wodonga between the hours of 9am and 7pm Monday to Friday.
101	Counsellors, registered nurses and reception and administrative staff employed by Warburton Hospital, Donna Buang Road, Warburton.	At the Hospital at any time.
102	Health and welfare workers, reception and administrative staff employed by La Trobe Valley Hospital-Moe Campus, Ollerton Avenue, Moe.	At the Hospital at any time.
103	Health and welfare workers and reception and administrative staff employed by Benalla Community Health Centre, 43 Nunn Street, Benalla.	At the Centre between the hours of 9am and 8pm Monday to Saturday.
104	Project officers and reception staff of Open Family Victoria Inc, 394 Park Street, South Melbourne.	At the Centre during normal hours of operation and from an outreach service in the municipalities of Melbourne, South Melbourne, Port Melbourne, St. Kilda, and Footscray, between the hours of 9am and 12 midnight, 7 days a week.
105	Health, welfare, reception and administrative staff employed by Caulfield General Medical Centre, 260-294 Kooyong Road, Caulfield.	From the Centre during normal hours of operation.

<i>Regn. No.</i>	<i>Specified Person or Class of Persons</i>	<i>Specified Circumstances</i>
106	Health, welfare, reception and administrative staff employed by Bunyip & West Gippsland Community Health Service, A'Beckett Road, Bunyip.	From the Centre between the hours of 9am and 6pm Monday to Friday.
107	Health, welfare, reception and administrative staff employed by Gunditjmara Aboriginal Co-operative, operating from Gupri House, 35 Mountain Ash Drive, Warrnambool.	From the Centre at any time.
108	Health, welfare, reception and administrative staff employed by the Royal Children's Hospital and Melbourne City Council at The Young People's Health Service and Front Yard, 226 Flinders Lane, Melbourne.	From the Centre and from an outreach service in the municipalities of Melbourne, Brunswick, Essendon, Footscray, Port Melbourne, South Melbourne, Prahran, Richmond, Collingwood and Fitzroy between the hours of 9am and 2am the following day on any day of the week.
109	Health, welfare, and reception staff employed by University of Melbourne, Student Health Services, 251 Grattan Street, Carlton.	During normal hours of operation of the service.
110	Health and welfare staff employed by Box Hill Hospital, Nelson Road, Box Hill.	At the Alcohol & Drug Unit between the hours of 9am-5pm Monday to Friday.
111	Health, welfare, and reception staff employed by Moe Community Health Centre, 42 Fowler Street, Moe.	At the Centre between the hours of 9am and 6pm Monday to Friday.
112	Health, welfare, reception and administrative staff employed by ADDCARE & Werribee Family Services, 38 Synnot Street, Werribee.	From the Centre and from an outreach service in the municipality of Werribee between the hours of 9am and 6pm Monday to Friday.
113	Health, welfare and reception staff employed by West Gippsland Hospital, Landsborough Road, Warragul.	At the Hospital at any time.
114	Health, welfare and reception staff employed by Hamilton Base Hospital, Foster Street, Hamilton.	At the Hospital at any time.
115	Health, welfare and reception staff employed by Taskforce, 165 Greville Street, Prahran.	At the Taskforce and from an outreach service in the municipality of Prahran between the hours of 9am and 11pm on any day of the week.
116	Health, welfare and reception staff employed by Nowa Nowa Community Health centre, Princes Hwy, Nowa Nowa.	At the Centre and from an outreach service within the municipality of Tambo between the hours of 9am and 6pm, 7 days a week.
117	Health, welfare and reception staff, employed by Werribee District Hospital, cnr Princes Hwy & Hoppers Lane, Werribee.	At the hospital at any time.
118	Health, welfare and reception staff employed by Keilor District Community Health Service, 1 Andrea Street, St.Albans.	At the Centre between the hours of 8.30am and 7.30pm on Mondays, and 8.30am to 5pm Tuesday to Friday.
119	Health, welfare and reception staff employed by Keilor District Community Health Service, Mathews Avenue, Niddrie.	At the Centre between the hours of 8.30am and 5pm Monday to Friday.
120	Health, welfare and reception staff employed by Keilor District Community Health Service, Keilor-Melton Road, Taylors Lakes.	At the Centre between the hours of 8.30am and 5pm Monday to Friday.

<i>Regn. No.</i>	<i>Specified Person or Class of Persons</i>	<i>Specified Circumstances</i>
121	Health, welfare and reception staff employed by Daylesford & District Community Health Centre, 18 Hospital Street, Daylesford.	From the Centre during normal hours of operation and from an outreach service within the municipality of Daylesford and Glenlyon between the hours of 9am and 11pm, 7 days a week.
122	Health, welfare and reception staff employed by Ovens & King Community Health Service Inc., 11 Byrne Street, Moyhu.	From the Centre between the hours of 9am and 6pm Monday to Friday.
123	Health, welfare and reception staff employed by Ovens & King Community Health Service Inc., Main Road, Whitfield.	From the Centre between the hours of 9am and 6pm Monday to Friday.
124	Health, welfare and reception staff employed by Ovens & King Community Health Service Inc., 53 Ryley Street, Wangaratta.	From the Centre between the hours of 9am and 6pm Monday to Friday.
125	Health, welfare, reception and Drug & Alcohol staff employed by the Wangaratta District Hospital, Green Street, Wangaratta.	From the Hospital at any time, and from an outreach service in the municipalities of Wangaratta, Oxley, Bright and Myrtleford between the hours of 9am and 9pm on any day.
126	Health, welfare and reception staff employed by Central Gippsland Alcohol & Drug Service, 26 Tarwin Street, Morwell.	At the Centre and from an outreach service within the municipalities Warragul, Traralgon, Narracan, Morwell and Moe between the hours of 8am and 8pm Monday to Friday.
127	Health, welfare and reception staff employed by Sunshine Community Health Service—Braybrook Site, 152 Churchill Ave, Braybrook.	At the Centre between the hours of 9am and 6pm Monday to Friday.
128	Health, welfare and reception staff employed by Mansfield District Hospital, Highett Street, Mansfield.	At the Hospital at any time and from an outreach service in the Shire of Mansfield between the hours of 9am and 9pm on any day of the week.
129	Health, welfare and reception staff employed by Mountain District Community Health Service, McBride Street, Cockatoo.	At the Centre between the hours of 9am and 7pm Monday to Friday, and from an outreach service within the municipalities of Pakenham & Sherbrooke, 7 days/week, 5pm–11pm.
130	Health, welfare and reception staff employed by Mountain District Community Health Service, 73 Henry Street, Pakenham.	At the Centre between the hours of 9am and 7pm Monday to Friday and from an outreach service within the municipalities of Pakenham & Sherbrooke, 7 days/week, 5pm–11pm.
131	Pharmacy, health, reception and administrative staff employed by Colac District Hospital, Corangamite Street, Colac.	At the Hospital at any time.
132	Health, welfare and reception staff employed by Chelsea Community Health Centre, 147 Nepean Hwy, Aspendale.	At the Centre between the hours of 9am to 5pm Monday to Friday.
133	Health, welfare and reception staff employed by Chelsea Community Health Centre Annexe, 12 Chelsea Road, Chelsea.	At the Centre Between the hours of 9am and 5pm Monday to Friday.
134	Health, welfare and reception staff employed by Melton Community Health Centre, cnr High and Yuille Sts, Melton.	From the Centre between the hours of 9am and 7pm Monday to Friday and an outreach service within the municipalities of Melton and Bacchus Marsh at any time.

<i>Regn. No.</i>	<i>Specified Person or Class of Persons</i>	<i>Specified Circumstances</i>
135	Registered nurses, personal care attendants and support workers employed by the Salvation Army, Homeless Persons Program, 217 A'Beckett Street, Melbourne.	At the Gill Memorial, 217 A'Beckett Street, Melbourne, operating 24 hours a day, 7 days a week.
136	Registered nurses, personal care attendants and support workers employed by the Salvation Army, Homeless Persons Program, 217 A'Beckett Street, Melbourne.	At the Day Centre, 35 Wills Street, Melbourne operating 24 hours a day, 7 days a week.
137	Community development workers and project officers employed by the Brotherhood of St. Laurence, 37 Webster Street, Ballarat.	From the Centre's outreach service within the municipality of Ballarat between the hours of 4pm and 2am on the following day, 7 days a week.
138	Environmental health staff and community health staff employed by the Bendigo City Council, 34 Mundy Street, Bendigo.	From the Council's Health & Human Services Department between the hours of 8.30am and 5pm Monday to Friday.
139	Administrative staff and welfare professional employed by the Melbourne City Mission.	From the Info Deli located at 217 Flinders Street, Melbourne between the hours of 4pm and 10pm, 7 days a week.
140	Youth housing support workers and tenancy administration workers employed by Warrnambool Youth Accommodation Committee, Inc., 86 Liebig Street, Warrnambool.	From the Centre between the hours of 10am and 4pm Monday to Friday.
141	Registered nurses, social workers and reception staff employed by Orbost and District Hospital, Boundary Road, Orbost.	From the Hospital at any time.
142	Registered nurses, social workers and reception staff employed by Orbost and District Community Health Centre, Browning Street, Orbost.	From the Centre between the hours of 8.30am and 5pm Monday to Friday.
143	Registered nurses employed by the Royal District Nursing Service, 452 St. Kilda Road, Melbourne and working for the Homeless Persons Program, 45 Victoria Parade, Collingwood.	From the Hanover Day Centre, 175 Queensberry Street, Carlton, Between the hours of 9am and 12pm Monday, Wednesday and Friday and from an outreach service within the municipalities of Fitzroy, Melbourne and Footscray between the hours of 9am and 5pm Monday to Friday.
144	State registered nurses employed by the Royal District Nursing Service, 452 St. Kilda Road, Melbourne and working for the Homeless Persons Program, 45 Victoria Parade, Collingwood.	From Gordon House, 20 Lorimer Street, South Melbourne, between the hours of 10am to 4pm Monday to Friday.
145	Health and welfare professionals employed by the Ngwala Willumbong Co-operative Ltd., 10 Mitchell Street, St. Kilda.	From the Co-operative 24 hours a day, 7 days a week, and from an outreach service within the municipalities of Bass, Philip Island, Cranbourne, Flinders, Hastings, Mornington, Lilydale, Healesville, Frankston, Chelsea, Springvale, Berwick, Dandenong, Port Melbourne, South Melbourne, St. Kilda, Prahran, Malvern, Caulfield, Brighton, Oakleigh, Moorabbin, Sandringham, Mordialloc, Keilor, Essendon, Sunshine, Altona, Broadmeadows, Footscray, Williamstown, Melbourne, Coburg, Brunswick, Wonthaggi and French Island, 7 days a week, between the hours of 9am and 3am the following day.

<i>Regn. No.</i>	<i>Specified Person or Class of Persons</i>	<i>Specified Circumstances</i>
146	Nursing, health and welfare, reception and administrative staff employed by Benalla District and Memorial Hospital, Coster Street, Benalla.	From the Accident and Emergency department of the Hospital 24 hours a day, 7 days a week.
147	Health, welfare, reception and administrative staff employed by the Fitzroy Community & Youth Centre, 156 Napier Street, Fitzroy.	From the Centre 7 days a week between 9am and 12 midnight.
148	Health and welfare, reception and administrative staff and project workers employed by Swan Hill & District Aboriginal Co-operative Ltd. 83 Chapman Street, Swan Hill.	From the Centre between the hours of 9am and 5pm Monday to Friday.
149	Health, welfare, reception and administrative staff employed by Westgate Community Health Services Inc. 101 Hudson Road, Spotswood.	From the Centre between the hours of 8.30am and 5pm Monday to Friday.
150	Welfare professionals and reception staff employed by the St. Dunstan's Church, 12 High Street, Violet Town.	From the Church office between the hours of 9am and 7pm Mondays and Fridays, 9am and 12 noon Saturdays, and from an outreach service within the municipality of Violet Town 11pm-7am the following day Monday, Thursday, Friday and Saturday.
151	Health, welfare, administrative and reception staff, and workers of the Victorian AIDS Council/Gay Men's Community Health Centre.	From the Positive Living Centre at 46 Acland Street, St. Kilda between the hours of 9am and 9pm every day.
152	Health, welfare, reception and administrative staff employed by The Mission of St. James & St. John, Yarra Valley Family Services, 12 Batman Street, West Melbourne.	From Addcare Yarra Valley, 47 Castella Street, Lilydale between the hours of 10am and 4pm Monday to Friday.
153	Health care professionals employed by the Hazelwood Health Centre, 12 West Place, Churchill.	From the Centre between the hours of 8am and 9pm Monday to Friday, 8am to 2pm Saturday and 10am to 12 noon Sunday.
154	Registered nurse employed by University of Ballarat, Student Health Centre, Gear Avenue, Mt.Helen.	From the Student Health Centre between the hours of 9am to 4pm Monday to Friday.
155	Health & welfare professionals, registered medical practitioners, reception & administrative staff employed by the Carlton Collingwood Fitzroy District Health Service, 75 Brunswick Street, Fitzroy.	At the Service between the hours of 9am to 5pm Monday to Friday.
156	Health & welfare professionals and administrative staff employed by the Gisborne & District Community Health Centre, 5 Neal Street, Gisborne.	At the Centre during normal hours of operation.

Dated 6 December 1994

Responsible Minister:

MARIE TEHAN  
Minister for Health

KATHY WILSON

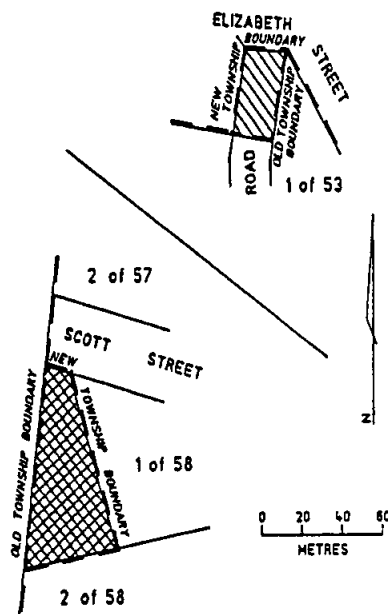
Acting Clerk of the Executive Council



**Land Act 1958**  
**AMENDMENT OF BOUNDARIES**  
Township of Buninyong

The Governor in Council under section 25 (3) (d) of the Land Act 1958 amends the boundaries of the Township of Buninyong proclaimed on 13 February 1951 by—

- (a) the addition thereto of the area indicated by diagonal hatching on plan hereunder; and
- (b) the excision therefrom of the area indicated by cross hatching on plan hereunder—(C 92917).



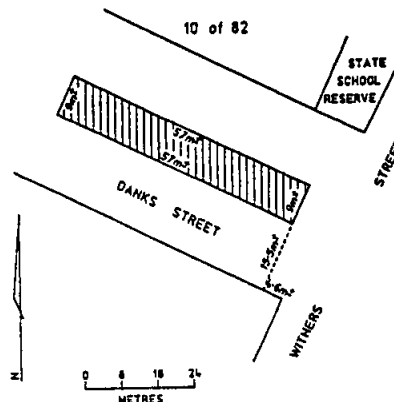
Dated 6 December 1994  
Responsible Minister:  
M. A. BIRRELL  
Minister for Conservation and Environment  
  
KATHY WILSON  
Acting Clerk of the Executive Council

**Land Act 1958**  
**UNUSED ROAD CLOSED**

The Governor in Council under section 349 of the Land Act 1958 and with the consent in writing of the municipality concerned closes the following unused road:

**MUNICIPAL DISTRICT OF THE CITY**  
**OF PORT PHILLIP**

**SOUTH MELBOURNE**—The road in the City of South Melbourne, Parish of Melbourne South as indicated by hatching on plan hereunder—(M 333[28]) (18/93/142).



Dated 6 December 1994  
Responsible Minister:  
M. A. BIRRELL  
Minister for Conservation and Environment

KATHY WILSON  
Acting Clerk of the Executive Council

**Land Act 1958**  
**UNUSED ROADS CLOSED**

The Governor in Council under section 349 of the Land Act 1958 and with the consent in writing of the municipalities concerned and the adjoining owners closes the following unused roads:

**MUNICIPAL DISTRICT OF THE SHIRE**  
**OF SOUTH GIPPSLAND**

**BUFFALO**—The road in the Township of Buffalo, Parish of Meeniyan shown as Crown Allotment 1C, Section 2 on Certified Plan No. 114480 lodged in the Central Plan Office—(14/92/2559).

**MUNICIPAL DISTRICT OF THE SHIRE**  
**OF CHILTERN**

**CHILTERN**—The road in the Parish of Chiltern shown as Crown Allotments 14B and 15A, Section C on Certified Plan No. 111695 and 111696 respectively lodged in the Central Plan Office—(L8/4591).

3280 G 49 8 December 1994

**MUNICIPAL DISTRICT OF THE SHIRE  
OF MYRTLEFORD**

**EURANDELONG**—The road in the Parish of Eurandelong shown as Crown Allotment 4D, Section 17 on Certified Plan No. 113186 lodged in the Central Plan Office—(L8/4624).

**MUNICIPAL DISTRICT OF THE SHIRE  
OF ALEXANDRA**

**MARYSVILLE**—The road in the Township of Marysville, Parish of Steavenson shown as Crown Allotment 19A, Section 1 on Certified Plan No. 114491 lodged in the Central Plan Office—(UR 88287).

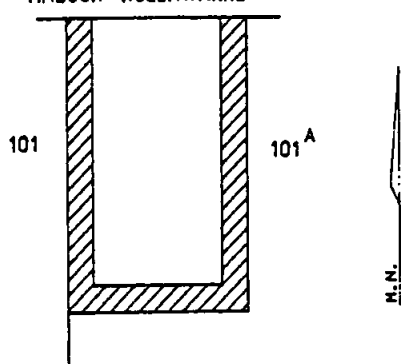
**MUNICIPAL DISTRICT OF THE SHIRE  
OF NARRACAN**

**MOE**—The road in the Parish of Moe shown as Crown Allotment 31F on Certified Plan No. 114492 lodged in the Central Plan Office—(L10-5246).

**MUNICIPAL DISTRICT OF THE SHIRE  
OF MOYNE**

**NIRRANDA**—The road in the Parish of Nirranda as indicated by hatching on plan hereunder—(3315) (P 041331).

**TIMBOON - NULLAWARRE ROAD**



0 40 80 120  
METRES

Dated 6 December 1994

Responsible Minister:

**M. A. BIRRELL**

Minister for Conservation and Environment

**KATHY WILSON**

Acting Clerk of the Executive Council

*Victoria Government Gazette*

**Land Act 1958  
UNUSED ROAD CLOSED**

The Governor in Council under section 349 of the Land Act 1958 and with the consent in writing of the municipality concerned closes the following unused road:

**MUNICIPAL DISTRICT OF THE SHIRE  
OF HUNTLY**

**HUNTLY**—The road in the Parish of Huntly shown as Crown Allotment 17B, Section 24 on Certified Plan No. 111709 lodged in the Central Plan Office—(L6-4668).

Dated 6 December 1994

Responsible Minister:

**M. A. BIRRELL**

Minister for Conservation and Environment

**KATHY WILSON**

Acting Clerk of the Executive Council

**Land Act 1958  
UNUSED ROADS CLOSED**

The Governor in Council under section 349 of the Land Act 1958 and with the consents in writing of the municipalities concerned and the adjoining owners closes the following unused roads:

**MUNICIPAL DISTRICT OF THE SHIRE  
OF BUNINYONG**

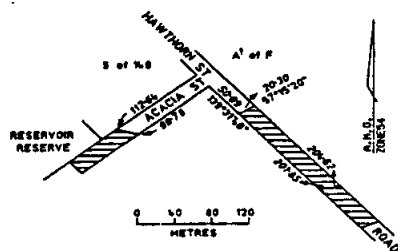
**BUNINYONG**—The road in the Parish of Buninyong shown as Crown Allotment 3, Section 53 on Certified Plan No. 113374 lodged in the Central Plan Office—(93-1032).

**MUNICIPAL DISTRICT OF THE SHIRE  
OF MILDURA**

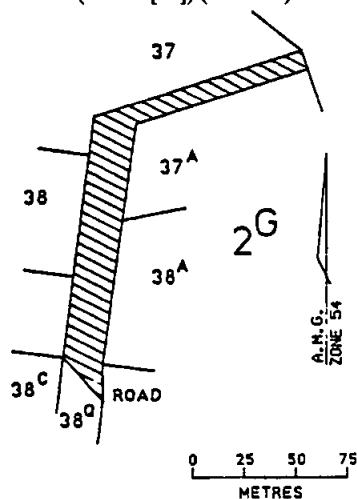
**MILDURA**—The road in the Parish of Mildura shown as Crown Allotment 10B, Section 6, Block F on Certified Plan No. 112753 lodged in the Central Plan Office—(M 61131).

**MUNICIPAL DISTRICT OF THE CITY  
OF STAWELL**

**STAWELL**—The roads in the Parish of Stawell as indicated by hatching on plan hereunder—(3499-3) (M 61338)



**MUNICIPAL DISTRICT OF THE SHIRE OF DAYLESFORD AND GLENLYON**  
**WOMBAT**—The road in the Parish of Wombat as indicated by hatching on plan hereunder—(W 179 [37]) (L1-3951).



Dated 6 December 1994  
 Responsible Minister:  
 M. A. BIRRELL  
 Minister for Conservation and Environment

KATHY WILSON  
 Acting Clerk of the Executive Council

**Crown Land (Reserves) Act 1978**  
**NOTICE OF INTENTION**

The Governor in Council under section 10 of the Crown Land (Reserves) Act 1978 gives notice of intention to revoke the following temporary reservations:

**HEATHCOTE**—The temporary reservation by Order in Council of 29 July 1980 of 4938 square metres of land in the Township of

Heathcote as a site for Police Purposes, revoked as to part by Order in Council of 11 October 1994, so far only as the portion containing 1058 square metres shown as Crown Allotments 1M and 1N, Section 5, Township of Heathcote on Certified Plan No. 113280 lodged in the Central Plan Office—(Rs 8944).

**OUYEN**—The temporary reservation by Order in Council of 1 August 1989 of 2046 square metres of land being Crown Allotment 1C, Section 7, Township of Ouyen as a site for Public Purposes (Departmental Residence)—(Rs 8642).

Dated 6 December 1994

Responsible Minister:

M. A. BIRRELL

Minister for Conservation and Environment

KATHY WILSON  
 Acting Clerk of the Executive Council

**Crown Land (Reserves) Act 1978**  
**NICHOLSON RIVER RESERVE**

The Governor in Council under section 14A (5) of the Crown Land (Reserves) Act 1978 assigns the new corporate name "Nicholson River Reserve Committee of Management Incorporated" to the corporation constituted under the name of "Nicholson Reserve Committee of Management Incorporated" by Order in Council of 11 October 1994 published in the Victoria Government Gazette on 13 October 1994—page 2759—(Rs 9842).

Dated 6 December 1994

Responsible Minister:

M. A. BIRRELL

Minister for Conservation and Environment

KATHY WILSON  
 Acting Clerk of the Executive Council

**Crown Land (Reserves) Act 1978**  
**REVOCATION OF TEMPORARY RESERVATIONS**

The Governor in Council under section 10 of the Crown Land (Reserves) Act 1978 revokes the following temporary reservations:

**BUNINYONG**—The temporary reservation by Order in Council of 8 July 1878 of an area of 4.82 hectares of land being Crown Allotment 21, Parish of Buninyong as a site for Watering purposes—(Rs 8910).

**MIA MIA**—The temporary reservation by Order in Council of 18 August 1868 of 8094 square metres of land in the Township of Mia Mia as a site for Common School Purposes, revoked as to part by Order in Council of 2 April 1957, so far as the balance remaining containing 6070 square metres, more or less—(Rs 7467).

**SANDHURST**—The temporary reservation by Order in Council of 30 September 1911 of 3162 square metres of land in the Parish of Sandhurst (formerly Allotment 525, Section H) as a site for Forester's Quarters—(Rs 7629).

**TRAFALGAR**—The temporary reservation for railway purposes by Order in Council of 23 November 1868 of the Crown lands comprised within the limits of deviation of the surveyed line of railway from Melbourne to Sale so far only as the portion containing 1689 square metres shown as Crown Allotments 19, 20 and 21, Section 1, Township of Trafalgar, Parish of Moe on Certified Plan No. 112698 lodged in the Central Plan Office—(P 261543).

Dated 6 December 1994

Responsible Minister:

**M. A. BIRRELL**

Minister for Conservation and Environment

**KATHY WILSON**

Acting Clerk of the Executive Council

#### **Crown Land (Reserves) Act 1978 REVOCATION OF TEMPORARY RESERVATIONS**

The Governor in Council under section 10 of the Crown Land (Reserves) Act 1978 revokes the following temporary reservations:

**BRIGHT**—The temporary reservation by Order in Council of 10 August 1874 of 8412 square metres of land in the Township of Bright as a site for Police purposes, revoked as to part by various Orders, so far only as the portion containing 1852 square metres shown as Crown Allotment 1E, Section A1, Township of Bright on Certified Plan No. 113274 lodged in the Central Plan Office—(Rs 4670).

**CLUB TERRACE**—The temporary reservation by Order in Council of 1 March 1960 of an area of 1.923 hectares of land in the Township of Club Terrace as a site for State

School purposes, so far only as the portion containing 1133 square metres shown as Crown Allotment 28A, Section 8, Township of Club Terrace on Certified Plan No. 113305 lodged in the Central Plan Office—(Rs 7898).

**HEDLEY**—The temporary reservation by Order in Council of 23 December 1912 of 1.62 hectares of land in the Township of Hedley (formerly Allotment 42, Section 6) as a site for a State School—(Rs 6974).

**MULLROO**—The temporary reservation by Order in Council of 4 April 1978 of 4362 square metres of land being Crown Allotment 22B, Parish of Mullroo as a site for Public Purposes (Departmental Residences and Depot Purposes) so far only as the portion containing 2024 square metres shown as Crown Allotment 22S, Parish of Mullroo on Certified Plan No. 113306 lodged in the Central Plan Office—(Rs 10402).

**STANHOPE**—The temporary reservation by Order in Council of 24 August 1948 of 1847 square metres of land in the Township of Stanhope, Parish of Girgarre as a site for Police Purposes so far only as the portion containing 953 square metres shown as Crown Allotment 3B, Section 3, Township of Stanhope on Certified Plan No. 113283 lodged in the Central Plan Office—(Rs 4643).

**WALLAN**—The temporary reservation by Order in Council of 15 July 1947 of 1265 square metres of land in the Township of Wallan (formerly Township of Wallan Wallan) as a site for Police Purposes so far only as the portion containing 744 square metres shown as Crown Allotment 18A, Section 5, Township of Wallan on Certified Plan No. 113293 lodged in the Central Plan Office—(Rs 5991).

**WON WRON**—The temporary reservation by Order in Council of 14 May 1874 of 2.023 hectares of land in the Parish of Won Wron as a site for Public Purposes (State School) so far only as the portion containing 831 square metres shown as Crown Allotment 33C, Parish of Won Wron on Certified Plan No. 113258 lodged in the Central Plan Office—(Rs 6407).

Dated 6 December 1994

Responsible Minister:

**M. A. BIRRELL**

Minister for Conservation and Environment

**KATHY WILSON**

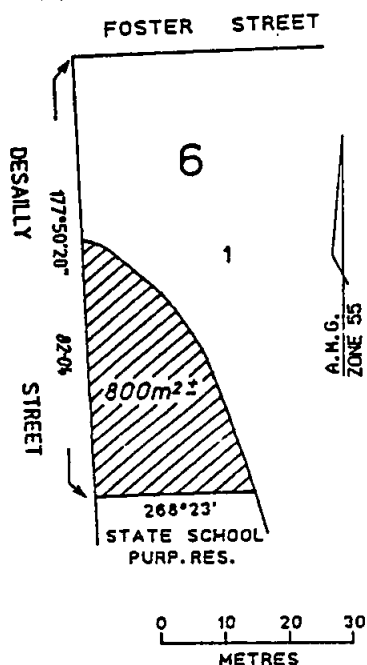
Acting Clerk of the Executive Council

**Crown Land (Reserves) Act 1978  
NOTICE OF INTENTION**

The Governor in Council under section 10 of the Crown Land (Reserves) Act 1978 gives notice of intention to revoke the following temporary reservations:

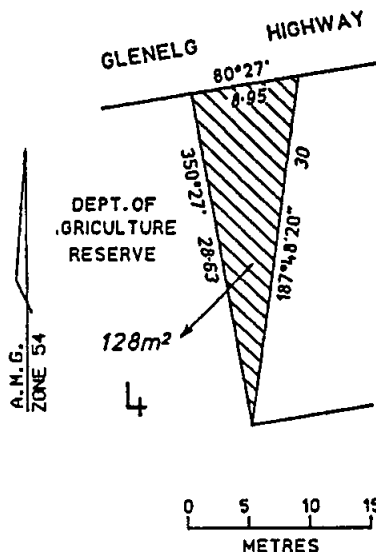
**PORT MELBOURNE**—The temporary reservation by Order in Council of 16 May 1979 of 9.893 hectares of land being Crown Allotment 16, Section 67E, City of Port Melbourne, Parish of Melbourne South as a site for Public Buildings—(Rs 10838).

**SALE**—The temporary reservation by Order in Council of 5 February 1974 of an area of 1.06 hectares, more or less, of land being Crown Allotment 2, Section 6, Township of Sale, Parish of Sale as a site for State (High) School purposes, revoked as to part by Order in Council of 6 December 1977 so far only as the portion containing 800 square metres, more or less, as indicated by hatching on plan hereunder—(S 239[3]) (Rs 894).



**SOUTH HAMILTON**—The temporary reservation by Order in Council of 9 September 1969 of an area of 5.605 hectares, more or less,

of land in the Parish of South Hamilton as a site for Public Purposes (Department of Agriculture purposes) revoked as to part by Order in Council of 25 February 1992, so far only as the portion containing 128 square metres as indicated by hatching on plan hereunder—(H 46[9]) (Rs 9215).



**TERANG**—The temporary reservation by Order in Council of 17 December 1991 of an area of 826 square metres of land being Crown Allotment 13, Section 1, Township of Terang as a site for Public Purposes (Historic Building)—(Rs 2972).

Dated 6 December 1994

Responsible Minister:

M. A. BIRRELL

Minister for Conservation and Environment

KATHY WILSON

Acting Clerk of the Executive Council

**Crown Land (Reserves) Act 1978  
REVOCATION OF TEMPORARY  
RESERVATIONS**

The Governor in Council under section 10 of the Crown Land (Reserves) Act 1978 revokes the following temporary reservations:

**BOORT**—The temporary reservation by Order in Council of 30 June 1987 of 3067 square metres of land being Crown Allotment

2, Section 13, Township of Boort, Parish of Boort as a site for a Departmental Depot—(Rs 13459).

**BULGANA**—The temporary reservation by Order in Council of 19 March 1877 of an area of 1·975 hectares of land adjoining Crown Allotment 38, Parish of Bulgana as a site for a Quarry—(Rs 7232).

**BOROKA**—The temporary reservation by Order in Council of 7 October 1958 of an area of 3895 square metres of land adjoining Crown Allotment 6K, Parish of Boroka as a site for the purposes of the Forests Act—(Rs 7614).

**DIAPUR**—The temporary reservation by Order in Council of 21 December 1971 of 1012 square metres of land in Section 6, Township of Diapur, Parish of Tarranginnie as a site for Public Purposes (Public Hall)—(Rs 4793).

**SARFIELD**—The temporary reservation by Order in Council of 18 September 1928 of an area of 2·63 hectares of land being Crown Allotments 2, 3 and 4, Section 12, Township of Sarsfield, Parish of Sarsfield as a site for Public Purposes (State School Forest Plantation)—(Rs 3753).

**SHEPPARTON**—The temporary reservation by Order in Council of 1 March 1887 of an area of 1821 square metres of land being Crown Allotment 3, Section 5, Township of Shepparton as a site for Water Supply purposes—(Rs 1523).  
Dated 6 December 1994

Responsible Minister:

M. A. BIRRELL

Minister for Conservation and Environment

KATHY WILSON

Acting Clerk of the Executive Council

#### **Crown Land (Reserves) Act 1978 NOTICE OF INTENTION**

The Governor in Council under section 10 of the Crown Land (Reserves) Act 1978 gives notice of intention to revoke the following temporary reservations:

**JAMIESON**—The temporary reservations by Orders in Council of 27 December 1865, 21 February 1870 and 24 September 1877 of a total area of 7057 square metres of land in the Township of Jamieson as sites for Common School and Public Purposes (State School) so far only as the portion containing 1645 square metres shown as Crown Allotment 5, Section 3,

Township of Jamieson on Certified Plan No. 114463 lodged in the Central Plan Office—(Rs 12457).

**MOYHU**—The temporary reservation by Order in Council of 17 February 1976 of 4043 square metres of land being Crown Allotment 3C, Section 34 and Crown Allotment 1C, Section 38, Parish of Moyhu as a site for Public Purposes (Government Buildings) so far only as the portion containing 2022 square metres being Crown Allotment 3C, Section 34—(Rs 10107).

Dated 6 December 1994

Responsible Minister:

M. A. BIRRELL

Minister for Conservation and Environment

KATHY WILSON

Acting Clerk of the Executive Council

#### **Crown Land (Reserves) Act 1978 REVOCATION OF TEMPORARY RESERVATIONS**

The Governor in Council under section 10 of the Crown Land (Reserves) Act 1978 revokes the following temporary reservations:

**BENDIGO**—The temporary reservation by Order in Council of 7 February 1978 of 5797 square metres of land being Crown Allotment 96A, Section C, at Bendigo, Parish of Sandhurst as a site for Public Purposes (Soil Conservation Authority Regional Depot)—(Rs 10383).

**BENDIGO**—The temporary reservation by Order in Council of 29 April 1947 of an area of 613 square metres of land in Section 101C, at Bendigo, Parish of Sandhurst as a site for Police purposes—(Rs 5953).

Dated 6 December 1994

Responsible Minister:

M. A. BIRRELL

Minister for Conservation and Environment

KATHY WILSON

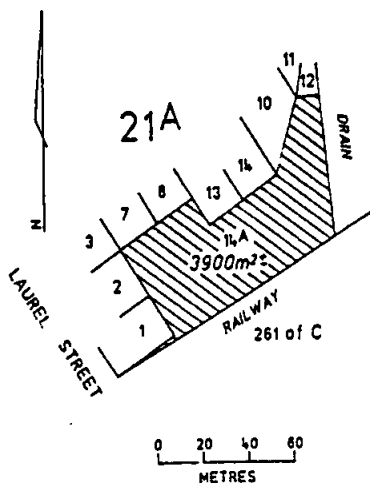
Acting Clerk of the Executive Council

#### **Crown Land (Reserves) Act 1978 CROWN LANDS TEMPORARILY RESERVED**

The Governor in Council under section 4 of the Crown Land (Reserves) Act 1978 temporarily reserves the following Crown lands for the purposes mentioned:

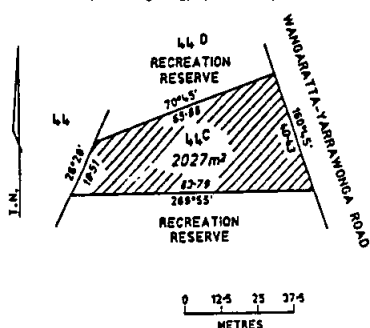
**MUNICIPAL DISTRICT OF THE CITY  
OF GREATER BENDIGO**

**BENDIGO**—Public recreation, 3900 square metres, more or less, being Crown Allotment 14A, Section 21A, at Bendigo, Parish of Sandhurst as indicated by hatching on plan hereunder—(S 372[122, 123]) (06/13736).



**MUNICIPAL DISTRICT OF THE SHIRE  
OF YARRAWONGA**

**PEECHELBA**—Public Hall, 2027 square metres being Crown Allotment 44C, Parish of Peechelba as indicated by hatching on plan hereunder—(P 137[G1]) (L8/866).



Dated 6 December 1994

Responsible Minister:

**M. A. BIRRELL**

Minister for Conservation and Environment

**KATHY WILSON**

Acting Clerk of the Executive Council

**Crown Land (Reserves) Act 1978  
INCORPORATION OF COMMITTEE OF  
MANAGEMENT OF FERNDALE  
RECREATION AND SOLDIERS  
MEMORIAL RESERVES**

The Governor in Council, under section 14A (1) of the Crown Land (Reserves) Act 1978, being satisfied that it is in the public interests to declare to be a corporation the Committee of Management appointed under section 14 (2) of the Act of the lands described in the schedule hereunder:

- declares that the Committee of Management shall be a corporation;
- assigns the name "Ferndale Recreation Reserve Incorporated" to the corporation; and

under section 14B (3) of the Act, appoints Gita Walker to be Chairperson of the corporation.

**SCHEDULE**

The land in the Parish of Bolga temporarily reserved as a site for Public Purposes by Order in Council of 13 June 1933 together with the remaining land in the said Parish temporarily reserved as a site for Public Recreation by Order in Council of 13 February 1894—(Rs 1346) (Rs 3155).

Dated 6 December 1994

Responsible Minister:

**M. A. BIRRELL**

Minister for Conservation and Environment

**KATHY WILSON**

Acting Clerk of the Executive Council

**Crown Land (Reserves) Act 1978  
NOTICE OF INTENTION**

The Governor in Council under section 10 of the Crown Land (Reserves) Act 1978 gives notice of intention to revoke the following temporary reservation:

**WHITTLESEA**—The temporary reservation by Order in Council of 19 May 1959 of 1290 square metres of land in Section 16, Township of Whittlesea, Parish of Toorourrong as a site for a Court House—(Rs 7829).

Dated 6 December 1994

Responsible Minister:

**M. A. BIRRELL**

Minister for Conservation and Environment

**KATHY WILSON**

Acting Clerk of the Executive Council

**Coal Mines (Pensions) Act 1958  
INCREASE IN PENSION RATES**

The Governor in Council under section 110 of the Coal Mines (Pensions) Act 1958 declares that:

- (a) the rates of pensions in the Schedule below under the heading "Rate" are to be the rates of pensions payable in respect of the corresponding provisions of the Act under the heading "Section"

**SCHEDULE**

<i>Section</i>	<i>Rate</i>
104	\$171.40
105	\$171.40
106 (a) and (c)	\$111.40
107 (1) and (1A)	\$171.40; and

- (b) in accordance with section 110 (4) the rates are payable from and including 22 September 1994.

Dated 13 September 1994

Responsible Minister:

IAN SMITH  
Minister for Finance

KATHY WILSON  
Acting Clerk of the Executive Council

**Public Sector Management Act 1992  
DECLARATION UNDER SECTION 81A**

The Governor in Council acting under section 81A of the Public Sector Management Act 1992 and all other enabling powers declares Vistel Limited to be a designated body for the purposes of section 81A and declares the group of officers or employees described in the Schedule to this Order to be designated employees for the purposes of that section.

**SCHEDULE**

E. Alexander  
S. Crapper  
H. Delalande  
G. Douce  
P. Dwyer  
S. Evans  
M. Fellowes  
M. Gaetani  
J. Gibson  
P. Gray  
J. Halliday  
M. Hobbs

M. Kulinski  
J. Lansley  
L. McConnell  
D. Morgan  
L. Moyle  
V. Murdoch  
C. O'Reilly  
D. Orchard  
Y. Pattison  
L. Payne  
M. Pearce  
J. Plexousakis  
C. Potter-Heasley  
P. Raines  
K. Ryan  
M. Stephen  
L. Toth  
R. Van Loon  
N. Wells  
M. Willey  
H. Worsley  
M. Wyatt  
I. Zurowski

Dated 29 November 1994

Responsible Minister:

J. G. KENNETT  
Premier

KATHY WILSON  
Acting Clerk of the Executive Council

**Stock Diseases Act 1968  
ORDER DECLARING A SPECIFIED  
CHEMICAL RESIDUE CONTROL AREA  
AND RESTRICTING THE INTRODUCTION  
OF CATTLE INTO VICTORIA**

The Governor in Council, acting under section 4 of the Stock Diseases Act 1968—

1. Declares the whole of the State of Victoria to be a control area in respect of cattle with the specified chemical residue Chlorfluazuron in excess of the specified level, being a stock disease for the purposes of the Act.

2. Restricts the introduction into Victoria of cattle for the purpose of preventing the entry into Victoria of the specified chemical residue Chlorfluazuron in excess of the specified level, being a stock disease for the purposes of the Act.

3. Specifies that the following shall apply within the said control area and to cattle introduced into Victoria—



(a) The owner of any cattle going directly to an abattoir for slaughter must ensure that the cattle are identified with an ear or tail tag carrying property of origin identification of a type approved by the Chief Inspector of Stock.

(b) The operator of any abattoir must determine whether the cattle originate from properties where the specified chemical residue Chlorfluazuron in excess of the specified level, being a stock disease for the purposes of the Act, has been known or suspected to exist and follow the written instruction of the Secretary of the Department of Agriculture with respect to such cattle as originate from these properties.

(c) Any person introducing cattle into Victoria for sale must—

(i) ensure that the cattle are identified by an ear tag of a type approved by the Chief Inspector of Stock which identifies the property of origin;

(ii) make a declaration which accompanies the cattle stating—

- the number, age, sex, brand and breed of the cattle;
- the property of origin identified on the ear tag;
- whether the cattle have been fed cotton trash or stock foods containing cotton trash;
- such other information about the cattle as is required by the Secretary of the Department of Agriculture;

(iii) supply a copy of the declaration to the Inspector of Stock at the saleyard where the cattle are being sold.

(d) Any person introducing cattle into Victoria for feeding or grazing must—

(i) subject to sub-paragraph (ii), where the cattle are to be confined on a property, ensure that the cattle are identified by an ear tag of a type approved by the Chief Inspector of Stock accompanied by a declaration as outlined in paragraph (c) (i) and (ii) above and within 7 days of entering Victoria, furnish a copy of the declaration to an Inspector of Stock located nearest to the property where the cattle are being fed or grazed; or

(ii) where the cattle are to be confined on a property and have not been identified by an approved ear tag and

accompanied by a declaration as outlined in paragraph (c) (i) and (ii) above—

(A) obtain a declaration from the previous owner of the cattle stating—

- the number, age, sex, brand and breed of the cattle;
- the property of origin from which the cattle were derived;
- whether the cattle had been fed cotton trash or stock foods containing cotton trash;
- such other information about the cattle as is required by the Secretary of the Department of Agriculture;

(B) apply to the Chief Inspector of Stock for the issue of ear tags to identify the cattle; and

(C) supply a copy of the declaration from the previous owner within 14 days of the cattle entering Victoria to the Inspector of Stock located nearest to the property on which the cattle are being fed or grazed; and

(D) ensure that the cattle are identified by the ear tags supplied by the Chief Inspector of Stock within 7 days of supply; or

(iii) where the cattle are to be grazed on roadsides or public land, obtain permission in writing from an Inspector of Stock prior to introducing such cattle into Victoria, identify the cattle and make a declaration as required by paragraph (c) (i) and (ii) above and supply a copy of the declaration to the Inspector of Stock on entry to Victoria.

(e) A person in possession of cattle identified with ear tags of a type approved by the Chief Inspector of Stock carrying property of origin identification must—

(i) ensure that the ear tags remain in place until an Inspector of Stock approves their removal;

(ii) provide adequate facilities and sufficient assistance to allow the safe and efficient handling of the cattle

3288 G 49 8 December 1994

during testing procedures by a registered Veterinary Surgeon or Inspector of Stock;

- (iii) not dispose of or move such cattle to another property without the approval of an Inspector of Stock.

(f) Any person responsible for the husbandry of cattle introduced into Victoria must comply with the written instruction of an Inspector of Stock as to ear punch marking or ear tagging of the cattle for identification.

Dated 6 December 1994

Responsible Minister:

BILL McGRATH

Minister for Agriculture

KATHY WILSON

Acting Clerk of the Executive Council

**Local Government Act 1989  
APPOINTMENT OF A RETURNING  
OFFICER TO CONDUCT AN ELECTION IN  
THE SURF COAST SHIRE**

The Governor in Council acting under section 43 of the Local Government Act 1989 directs that Mr Jeffrey Layther conduct the election on 25 March 1995 for the Surf Coast Shire Council and that for this purpose Mr Jeffrey Layther have all the powers, functions and duties conferred and imposed on a returning officer under the Local Government Act 1989.

This Order comes into operation on the day it is published in the Government Gazette.

Dated 6 December 1994

Responsible Minister:

ROGER M. HALLAM

Minister for Local Government

KATHY WILSON

Acting Clerk of the Executive Council

**Local Government Act 1989  
APPOINTMENT OF A RETURNING  
OFFICER TO CONDUCT AN ELECTION  
FOR THE GREATER GEELONG CITY  
COUNCIL**

The Governor in Council acting under section 43 of the Local Government Act 1989 directs that Mr Alistair Robb conduct the election on 25 March 1995 for the Greater Geelong City Council and that for this purpose Mr Alistair Robb have all the powers, functions and duties conferred and imposed on a returning officer under the Local Government Act 1989.

*Victoria Government Gazette*

This Order comes into operation on the day it is published in the Government Gazette.

Dated 6 December 1994

Responsible Minister:

ROGER M. HALLAM

Minister for Local Government

KATHY WILSON

Acting Clerk of the Executive Council

**Local Government Act 1989  
SURF COAST SHIRE COUNCIL  
Ward Boundaries**

The Governor in Council acting under Part 10C of the Local Government Act 1989, orders that:

1. This Order comes into operation on the day it is published in the Government Gazette.
2. The number of councillors assigned to the Surf Coast Shire Council shall be 9.
3. The municipal district of the Surf Coast Shire Council shall be divided into 5 wards.
4. The number of councillors assigned to each ward shall be as follows:

Torquay Ward	3 Councillors
Anglesea Ward	3 Councillors
Lorne Ward	1 Councillor
Winchelsea Ward	1 Councillor
Moriac Ward	1 Councillor

5. On the day this Order comes into operation the boundaries of each ward shall be fixed as described in the Schedules to this Order.

**Schedule 1**

**Boundaries of Torquay Ward**

Commencing on the Thompson Creek at Blackgate Road being a point on the shire boundary; thence westerly by Blackgate Road to Anglesea Road; thence southerly by that road and the Great Ocean Road to Jarosite Road; thence easterly by that road and a line in continuation to the shire boundary, and thence generally north-easterly by the shire boundary to the point of commencement.

**Schedule 2**

**Boundaries of Anglesea Ward**

Commencing on the shire boundary at a point on the shore of Bass Strait in line with the continuation of Jarosite Road; thence westerly by a line and Jarosite Road to the Great Ocean Road; thence northerly by that road to Anglesea Road; thence further northerly by that road to

Hendy Main Road; thence westerly by that road to Grays Road; thence further westerly by that road to Forest Road being a point on the eastern boundary of the Parish of Gherang Gherang; thence southerly by the eastern boundaries of that parish and the Parish of Wormbete to the Salt Creek; thence westerly by that creek to the western boundary of the Parish of Angahook; thence southerly, westerly and again southerly by that boundary to the Bambra-Aireys Inlet Road; thence south-westerly by a direct line to Gentle Annie Hill; thence due south (magnetic) by a line to the Grassy Creek; thence south-easterly by that creek to the shire boundary, and thence north-easterly by the shire boundary to the point of commencement.

**Schedule 3**  
**Boundaries of Lorne Ward**

Commencing on the shore of Bass Strait at the mouth of the Grassy Creek being a point on the shire boundary; thence north-westerly by the Grassy Creek to the northern boundary of the Parish of Lorne; thence westerly by that boundary to the Deans Marsh-Lorne Road; thence southerly by that road to the Benwerrin-Mt. Sabine Road; thence south-westerly by that road to the western boundary of the shire, and thence southerly, easterly and north-easterly by the shire boundary to the point of commencement.

**Schedule 4**  
**Boundaries of Moriac Ward**

Commencing on the Thompson Creek at Blackgate Road being a point on the shire boundary; thence westerly by Blackgate Road to Anglesea Road; thence southerly by that road to Hendy Main Road; thence westerly by that road to Grays Road; thence further westerly by that road to Forest Road being a point on the eastern boundary of the Parish of Gherang Gherang; thence southerly by the eastern boundaries of that parish and the Parish of Wormbete to the Salt Creek; thence westerly by that creek and north-westerly by the south-western boundary of the Parish of Wormbete to the northern boundary of that parish; thence easterly by that boundary and Wormbete Station Road to the western boundary of the Parish of Gherang Gherang; thence northerly by that boundary, the western boundary of the Parish of Modewarre, Boundary Road, Mt. Pollock Road and the western boundary of the

Parish of Gnarwarre to the shire boundary, and thence easterly, southerly, again easterly and again southerly by the shire boundary to the point of commencement.

**Schedule 5**  
**Boundaries of Winchelsea Ward**

Commencing on the northern boundary of the shire at the north-western angle of the Parish of Gnarwarre; thence southerly by the western boundary of the Parish of Gnarwarre, Mt. Pollock Road, Boundary Road and the western boundaries of the Parishes of Gherang Gherang and Modewarre to Wormbete Station Road; thence westerly by that road and the northern boundary of the Parish of Wormbete to the north-western angle of that parish; thence south-easterly by the south-western boundary of that parish to the western boundary of the Parish of Angahook; thence southerly, westerly and again southerly by that boundary to the Bambra-Aireys Inlet Road; thence south-westerly by a direct line to Gentle Annie Hill; thence due south (magnetic) by a line to the Grassy Creek; thence north-westerly by the Grassy Creek to the northern boundary of the Parish of Lorne; thence westerly by that boundary to the Deans Marsh-Lorne Road; thence southerly by that road to the Benwerrin-Mt. Sabine Road; thence south-westerly by that road to the western boundary of the shire, and thence generally northerly and easterly by the shire boundary to the point of commencement.

Dated 6 December 1994

Responsible Minister:

ROGER M. HALLAM

Minister for Local Government

KATHY WILSON  
Acting Clerk of the Executive Council

**Local Government Act 1989**  
**ORDER ALTERING THE BOUNDARIES OF**  
**THE MUNICIPAL DISTRICT OF THE**  
**GREATER GEELONG CITY COUNCIL**

Whereas the Minister for Local Government has certified to the Governor in Council that—

- (a) the proposed boundary changes are of a minor nature;
- (b) the Greater Geelong City Council whose municipal district is affected by the proposed changes has approved of the proposed changes; and

- (c) public notice of the proposed changes was given in the municipal district of the Greater Geelong City Council.

Now therefore, the Governor in Council acting under Part 10C of the Local Government Act 1989 orders that—

1. Alteration of the Boundaries of the Greater Geelong City Council

On the day this Order comes into operation the boundaries of the municipal district of the Greater Geelong City Council shall be fixed as described in Schedule 1.

2. Commencement

This Order comes into operation on the day it is published in the Government Gazette.

**SCHEDULE 1**  
**BOUNDARIES OF THE MUNICIPAL**  
**DISTRICT OF THE GREATER GEELONG**  
**CITY COUNCIL**

**Altered and Re-defined.**

Previous Description Schedule 5 of the Order constituting the Barrabool and Winchelsea Shire Council and altering the municipal district of the Greater Geelong City Council and the municipal district of the Shire of Colac and published in Government Gazette No. S8 on 9 March 1994.

Commencing on the shore of Port Phillip Bay at the Little River; thence north-westerly by that river to the Balliang Creek; thence north-westerly by that creek to the Geelong-Bacchus Marsh Road; thence southerly by that road to Swamp Road; thence westerly by that road to the Bacchus Marsh-Balliang Road; thence southerly by that road to Lees Road; thence southerly by that road to the Little River; thence westerly by that river to the eastern boundary of the Parish of Beremboke; thence northerly by that boundary to the north-eastern angle of allotment 2A section B; thence westerly by the northern boundary and southerly by the western boundary of that allotment to the north-eastern angle of allotment 5; thence westerly by the northern boundaries of that allotment and allotment 8 and further westerly by a line to the south-eastern angle of allotment 24E, being a point on the southern boundary of the parish; thence westerly by that parish boundary to Stony Creek Road; thence south-westerly by that road to the Geelong-Ballan Road; thence south-easterly by that road to Clarkes Road; thence south-westerly by that road to Loves Lane; thence southerly by that lane to the southern

boundary of the Parish of Durdidwarrah; thence easterly by that boundary to the Sutherland Creek East Branch; thence southerly by that branch of the creek and further southerly by the Sutherland Creek to the Moorabool River; thence south easterly by that river to the Midland Highway; thence westerly by that highway to Dog Rocks Road; thence southerly, westerly and again southerly by that road to the Fyansford-Gheringhap Road; thence southerly by Friend in Hand Road to the Hamilton Highway; thence easterly by that highway to Merrawarp Road; thence generally southerly by that road to Barrabool Road; thence further southerly by Honeys Road and the eastern boundary of allotment 4, Parish of Barrabool to the Waurn Ponds Creek; thence southerly by the western boundary of allotment A, Portion 5, Parish of Duneed to the Princes Highway; thence further southerly by Pettavel Road to Mt. Duneed Road; thence easterly by that road and Lower Duneed Road to Barwon Heads Road; thence further easterly by that road to Breamlea Road; thence southerly by that road to Blackgate Road; thence westerly by that road to the Thompson Creek; thence generally south-westerly by that creek to the shore of Bass Strait; thence generally easterly by that shore to Point Lonsdale; thence north-easterly by the shore of Port Phillip Bay and the eastern shore of Swan Island to Swan Point; thence northerly by a line to Edwards Point on the shore of Port Phillip Bay; thence northerly and westerly by that shore to a point in line with the western boundary of section 16, Parish of Moolap; thence northerly by a line in continuation of that boundary to a point 200 metres seaward from high water mark; thence north-westerly and generally south-westerly by a line 200 metres seaward from and parallel to high water mark to a point 25 metres easterly from the centreline of Cunningham Pier; thence north-easterly by a line 25 metres from and parallel to the centreline of that pier, north-westerly by a line 11.5 metres northerly from and parallel to the end of the pier and south-westerly by a line 25 metres westerly from and parallel to the centreline of the pier to a point 200 metres seaward from high water mark; thence generally northerly and north-easterly by a line 200 metres seaward from and parallel to high water mark to a point in line with the road forming the western boundary of section 2, Parish of Woornyalook; thence northerly by a line towards that road to the shore of Corio

Bay, and thence easterly by that shore and generally north-easterly by the shore of Port Phillip Bay to the Little River, being the point of commencement.

(Excluding the Municipal District of the Borough of Queenscliffe).

Dated 6 December 1994

Responsible Minister:

ROGER M. HALLAM

Minister for Local Government

KATHY WILSON

Acting Clerk of the Executive Council

**City of Geelong Act 1993  
ORDER TO PROVIDE TRANSITIONAL  
RATING ARRANGEMENTS FOR THE CITY  
OF GREATER GEELONG**

The Governor in Council acting under section 25 of the City of Geelong Act 1993 orders that:

**1. Definitions**

In this Order:

“charge” means any charge under Part 8 of the Local Government Act 1989, but does not include a special charge;

“City” means the Greater Geelong City Council;

“rate” means any rate under Part 8 of the Local Government Act 1989, but does not include a special rate;

“rateable property” means any land or portion of any land which is rateable within the meaning of the Local Government Act 1989 and for which there is a separate valuation;

“supplementary valuation” means a supplementary valuation under section 13DF of the Valuation of Land Act 1960 as a consequence of a structure being erected on the property.

**2. Rebate in 1994–1995 Financial Year**

If the sum of the rates and charges which would but for this Order be levied in respect of a rateable property in the 1994–1995 financial year exceeds the sum of the rates and charges levied on that property in the 1993–1994 financial year, the City may grant a rebate in relation to those rates and charges which is equal to the difference between the two sums.

**3. Rebate in 1995–1996 and 1996–1997 Financial Years**

(1) If the sum of the rates and charges which would but for this Order be levied in respect of a rateable property in the 1995–1996 financial

year or the 1996–1997 financial year exceeds the sum of the rates and charges levied on that property in the 1993–1994 financial year, the City may grant a rebate in relation to those rates and charges of an amount which is calculated in the manner specified in the City’s declaration of rates and charges for that particular year.

(2) For the purposes of this Order, the sum of the rates and charges which would but for this Order be levied in respect of a rateable property in the 1995–1996 financial year is the amount that would have been levied if no rebate was granted and the rating period was a twelve month period rather than a nine month period.

**4. Supplementary Valuations**

(1) This Order shall not apply to a rateable property—

(a) which was not a rateable property or the same rateable property as at 1 October 1993; or

(b) in respect of which a supplementary valuation was made or could have been made during the 1993–1994 financial year.

(2) If a supplementary valuation has been made or is made after 1 October 1994, this Order does not authorise the grant of a rebate in any financial year after the financial year in which the supplementary valuation was made.

**5. Commencement**

This Order comes into operation on the day it is published in the Government Gazette.

Dated 6 December 1994

Responsible Minister:

ROGER M. HALLAM

Minister for Local Government

KATHY WILSON

Acting Clerk of the Executive Council

**City of Greater Geelong Act 1993  
GREATER GEELONG CITY COUNCIL  
Ward Boundaries**

The Governor in Council acting under section 16 of the City of Greater Geelong Act 1993, orders that:

1. This Order comes into operation on the day it is published in the Government Gazette.

2. The number of councillors assigned to the Greater Geelong City Council shall be 12.

3. The municipal district of the Greater Geelong City Council shall be divided into twelve wards.

4. The number of councillors assigned to each ward shall be one.

5. On the day this Order comes into operation the boundaries of each ward shall be fixed as described in the Schedules to this Order.

#### Schedule 1

##### Boundaries of Beangala Ward

Commencing on Bass Strait at the Barwon River, being a point on the southern boundary of the city; thence generally north-easterly and north-westerly by the Barwon River to the eastern shore of Lake Connewarre; thence northerly and north-easterly by the shore of that lake to a point in line with Bawtree Road; thence northerly by a line and that road to the Bellarine Highway; thence south-easterly by that highway to Banks Road; thence north-easterly by that road to the Bellarine Peninsula Tourist Railway; thence northerly by that tourist railway to Andersons Road; thence easterly by that road to the Portarlington-Queenscliff Road; thence northerly by that road to Coatsworth Road; thence easterly by that road and Harvey Road to Ibbotson Street; thence northerly by that street to the southern boundary of the Wildlife Reserve; thence easterly by that boundary and a line in continuation to the shore of Port Phillip Bay, being a point on the city boundary, thence southerly, south-westerly and westerly by the city boundary to the point of commencement.

#### Schedule 2

##### Boundaries of Coryule Ward

Commencing on the Bellarine Highway at Bawtree Road; thence south-easterly by the Bellarine Highway to Banks Road; thence north-easterly by that road to the Bellarine Peninsula Tourist Railway; thence northerly by that tourist railway to Andersons Road; thence easterly by that road to the Portarlington-Queenscliff Road; thence northerly by that road to Coatsworth Road; thence easterly by that road and Harvey Road to Ibbotson Street; thence northerly by that street to the southern boundary of the Wildlife Reserve; thence easterly by that boundary and a line in continuation to the shore of Port Phillip Bay, being a point on the city boundary; thence northerly, north-westerly and south-westerly by the city boundary to a point in line with Bawtree Road, and thence southerly by a line and Bawtree Road to the point of commencement.

#### Schedule 3

##### Boundaries of Cheetham Ward

Commencing on the Geelong-Portarlington Road at Boundary Road; thence south-easterly by the Geelong-Portarlington Road to Wilsons Road; thence southerly by that road to Hickey Street; thence westerly by that street to Boundary Road; thence southerly by that road and a line in continuation to the Barwon River; thence generally south-easterly by that river to the north-western shore of Lake Connewarre; thence north-easterly and easterly by the shore of that lake to a point in line with Bawtree Road; thence northerly by a line, Bawtree Road and a line in continuation to the shore of Corio Bay, being a point on the city boundary; thence generally north-westerly and south-westerly by the city boundary to a point in line with Boundary Road, and thence southerly by a line to the point of commencement.

#### Schedule 4

##### Boundaries of Austin Ward

Commencing at the intersection of Fitzroy Street and Malop Street; thence north-westerly by Malop Street to Swanston Street; thence south-westerly by that street to Myers Street; thence north-westerly by that street to Moorabool Street; thence south-westerly by that street to Little Myers Street; thence north-westerly by that street to Latrobe Terrace; thence southerly by that terrace and Settlement Road to the Barwon River; thence generally south-easterly and easterly by that river to a point in line with Boundary Road; thence northerly by a line and Boundary Road to Hickey Street; thence easterly by that street to Wilsons Road; thence northerly by that road to the Geelong-Portarlington Road; thence north-westerly by that road to Boundary Road; thence northerly by a line in continuation of Boundary Road to the shore of Corio Bay, being a point on the city boundary; thence generally north-westerly and generally south-westerly by that boundary to a point in line with Fitzroy Street, and thence south-westerly by a line and Fitzroy Street to the point of commencement.

#### Schedule 5

##### Boundaries of Brownbill Ward

Commencing at the junction of Victoria Street with Thompson Road; thence easterly by Victoria Street to the Princes Highway; thence southerly by that highway to Edward Street;

thence easterly by that street, a line, again Edward Street and a line in continuation to Corio Bay, being a point on the city boundary; thence southerly and south-easterly by the city boundary to a point in line with Fitzroy Street; thence south-westerly by a line and Fitzroy Street to Malop Street; thence north-westerly by that street to Swanston Street; thence south-westerly by that street to Myers Street; thence north-westerly by that street to Moorabool Street; thence south-westerly by that street to Little Myers Street; thence north-westerly by that street and southerly by Latrobe Terrace to Laurel Bank Parade; thence westerly by that parade and southerly by Pakington Street to Aphrasia Street; thence westerly by that street to Talbot Street; thence northerly by that street and easterly by Retreat Road to Blessington Street; thence northerly and westerly by that street to Cumberland Street; thence northerly by that street and westerly by Aberdeen Street to Minerva Road; thence northerly by that road and easterly by Church Street to Ballarat Road; thence north-westerly by that road to Thompson Road, and thence north-easterly and northerly by that road to the point of commencement.

## Schedule 6

## Boundaries of Buckley Ward

Commencing on the western boundary of the city at the Princes Highway; thence north-easterly by the Princes Highway to Pioneer Road; thence south-easterly by that road to the Waurm Ponds Creek; thence north-easterly by that creek to Torquay Road; thence northerly by that road to Spring Street; thence easterly by that street and a line in continuation to Breakwater Road; thence further easterly by that road to the Barwon River; thence south-easterly by that river to the north-western shore of Lake Connewarre; thence north-easterly, easterly, south-westerly and southerly by the shore of that lake to the Barwon River; thence south-easterly and south-westerly by that river to Bass Strait, being a point on the city boundary, and thence westerly, northerly, again westerly and again northerly by the city boundary to the point of commencement.

## Schedule 7

## Boundaries of Deakin Ward

Commencing on the western boundary of the city at the Princes Highway; thence north-easterly by the Princes Highway to Pioneer Road; thence south-easterly by that road to the

Waurm Ponds Creek; thence north-easterly by that creek to Torquay Road; thence northerly by that road and northerly and north-westerly by Corio Street to Roslyn Road; thence westerly by that road to Scenic Road; thence northerly by that road to Orana Road; thence westerly by that road and a line in continuation to the Barwon River; thence generally north-westerly by that river to the city boundary, and thence southerly by the city boundary to the point of commencement.

## Schedule 8

## Boundaries of Kardinia Ward

Commencing at the intersection of Shannon Avenue and Aphrasia Street; thence easterly by Aphrasia Street to Pakington Street; thence northerly by that street to Laurel Bank Parade; thence easterly by that parade to Latrobe Terrace; thence southerly by that terrace and Settlement Road to the Barwon River; thence south-easterly by that river to Breakwater Road; thence westerly by that road and a line to Spring Street; thence westerly by that street to Corio Street; thence northerly and north-westerly by that street to Roslyn Road; thence westerly by that road to Scenic Road; thence northerly by that road to Orana Road; thence westerly by that road and a line in continuation to the Barwon River; thence generally north-easterly and generally southerly by that river to a point in line with Ardlui Drive; thence north-easterly by a line and Ardlui Drive to Camden Road; thence easterly by that road to Shannon Avenue, and thence northerly by that avenue to the point of commencement.

## Schedule 9

## Boundaries of Kildare Ward

Commencing on the western boundary of the city at the Barwon River; thence generally easterly by the Barwon River to a point in line with Ardlui Drive; thence north-easterly by a line and Ardlui Drive to Camden Road; thence easterly by that road to Shannon Avenue; thence northerly by that avenue to Aphrasia Street; thence easterly by that street to Talbot Street; thence northerly by that street and easterly by Retreat Road to Blessington Street; thence northerly and westerly by that street to Cumberland Street; thence northerly by that street and westerly by Aberdeen Street to Minerva Road; thence northerly by that road and easterly by Church Street to Ballarat Road;

thence north-westerly by that road to Thompson Road; thence north-easterly and northerly by that road to Separation Street; thence westerly by that street and southerly by Anakie Road to Ballarat Road; thence north-westerly by that road and the Midland Highway to the S.E.C.V. transmission line near Rollins Road; thence southerly and south-westerly by that transmission line to the Moorabool River; thence generally north-westerly by that river to the city boundary, and thence generally southerly by the city boundary to the point of commencement.

Schedule 10  
Boundaries of Cowie Ward

Commencing at the intersection of Sparks Road and the Princes Highway; thence easterly by Sparks Road and a line in continuation to the Melbourne-Geelong Railway; thence north-easterly by that railway to St. Georges Road; thence easterly by that road and a line in continuation to the shore of Corio Bay, being a point on the city boundary; thence southerly by the city boundary to a point in line with Edward Street; thence westerly by a line, Edward Street, a line and again Edward Street to the Princes Highway; thence northerly by that highway to Victoria Street; thence westerly by that street and northerly by Thompson Road to Separation Street; thence westerly by that street and southerly by Anakie Road to Ballarat Road; thence north-westerly by that road to Rollins Road; thence northerly by that road to the Geelong-Ballarat Railway; thence south-easterly by that railway to Anakie Road; thence northerly by that road to Cox Road; thence easterly by that road to Thompson Road; thence southerly by that road to Sparks Road, and thence easterly by that road to the point of commencement.

Schedule 11  
Boundaries of Corio Ward

Commencing on the Princes Highway at Plantation Road; thence westerly by Plantation Road to Matthews Road; thence southerly by that road to Cox Road; thence easterly by that road to Thompson Road; thence southerly by that road to Sparks Road; thence easterly by that road to the Princes Highway, and thence northerly and north-easterly by that highway to the point of commencement.

Schedule 12

Boundaries of Windemere Ward

Commencing on the Princes Highway at Plantation Road; thence westerly by Plantation Road to Matthews Road; thence southerly by that road and Anakie Road to the Geelong-Ballarat Railway; thence north-westerly by that railway to Rollins Road; thence southerly by that road to the Midland Highway; thence north-westerly by that highway to the S.E.C.V. transmission line; thence southerly and south-westerly by that transmission line to the Moorabool River; thence north-westerly by that river to the Midland Highway, being a point on the city boundary; thence north-westerly, generally easterly, south-easterly and generally south-westerly by the city boundary to a point in line with St. Georges Road; thence westerly by a line and St. Georges Road to the Melbourne-Geelong Railway; thence south-westerly by that railway to a point in line with Sparks Road; thence westerly by a line and Sparks Road to the Princes Highway, and thence northerly and north-easterly by that highway to the point of commencement.

Dated 6 December 1994

Responsible Minister:

ROGER M. HALLAM

Minister for Local Government

KATHY WILSON

Acting Clerk of the Executive Council



# NOTICE OF MAKING OF STATUTORY RULES WHICH ARE NOT YET AVAILABLE

Notice is given of the making of the following Statutory Rules:

191/1994 Health (Pest Control Operators) (Qualifications) (Amendment) Regulations 1994

192/1994 Wildlife (State Game Reserve) Regulations 1994

193/1994 Control of Weapons Act 1990 Control of Weapons (Knives) Regulations 1994

194/1994 Lotteries Gaming and Betting Act 1966 Lotteries, Gaming and Betting (Administration) (Amendment) Regulations 1994

195/1994 County Court Act 1958 County Court (Chapter 1 Amendment No. 22) Rules 1994

196/1994 Supreme Court Act 1986 Supreme Court (Chapter 1 Amendment No. 34) Rules 1994

The retail prices and price codes below will apply from 2 August 1993 to the following products: Acts (New, Reissue and Reprint), Statutory Rules (New, Reissue and Reprint), Parliamentary Papers, Bills and Reports, Special and Periodical Gazettes, and Industrial Awards.

Price Code	No. of Pages (Including cover and blank pages)		Price
A	1-16		\$2.70
B	17-32		\$4.00
C	33-48		\$5.50
D	49-96		\$8.50
E	97-144		\$11.00
F	145-192		\$13.00
G	193-240		\$15.00
H	241-288		\$16.00
I	289-352		\$18.00
J	353-416		\$21.00
K	417-480		\$24.00
L	481-544		\$28.00

A set retail price per issue will apply from 2 August 1993 to:

Government Gazette (General) \$1.65 per issue  
Hansard (Weekly) \$2.70 per issue

## ADVERTISERS PLEASE NOTE

As from 8 December 1994

The last Special Gazette was No. 94  
Dated 2 December 1994

The last Periodical Gazette was No. 12  
Dated 21 November 1994

3296 G 49 8 December 1994

*Victoria Government Gazette*



1

2

3

4





**CONTENTS**

	Page
Acts of Parliament	3217
Estates of Deceased Persons	3210
Government and Outer Budget	
Sector Agencies Notices	3219
Notice of Making of Statutory Rules	3295
Orders in Council—	
Acts—Vocational Education and Training; Health Services; Urban Land Authority; Drugs, Poisons and Controlled Substances; Land; Crown Land (Reserves); Coal Mines (Pensions); Public Sector Management; Stock Diseases; Local Government; City of Geelong; City of Greater Geelong	3264
Private Advertisements	3210
Proclamations	3217

**A Victorian Government Publication**

Published by

**THE LAW PRINTER**

a business unit of

Printing and Publishing Services Victoria (PPSV)

Melbourne Victoria Australia

© State of Victoria 1994

This publication is copyright. No parts may be reproduced by any process except in accordance with the provisions of the Copyright Act.

Address all inquiries to the Government Printer for the State of Victoria

PO Box 292 South Melbourne 3205 Victoria Australia

ISSN 0819—5471

L. V. North, Government Printer Melbourne

**Mail and Bulk Order Sales**

The Law Printer

PO Box 292 South Melbourne 3205

28 Queensbridge Street, South Melbourne

Telephone inquiries (03) 242 4600

Fax (03) 242 4699

**Counter Sales**

The Law Printer Bookshop

28 Queensbridge Street, South Melbourne

Information Victoria Bookshop

318 Lt. Bourke Street Melbourne 3000

Telephone inquiries (03) 651 4100

Recommended Retail Price \$1.65