



Victoria Government Gazette

No. G 24 Thursday 20 June 1996

GENERAL

GENERAL AND PERIODICAL GAZETTE

All copy to be sent to:

Government Gazette Officer
AGPS Victorian Operations
PO Box 263
60 Fallon Street, Brunswick 3056
Telephone (03) 9387 8135
Fax (03) 9387 3404

Advertising Rates and Payment

Private Notices

Payment must be received in advance with advertisement details.

30 cents per word - Full page \$180.00.

An additional cost must be included in prepayment if a copy of the gazette is required. Cheques should be made payable to AGPS Victorian Operations.

Government and Outer Budget Sector Notices

Not required to pre-pay.

Advertisements must be faxed, and a cover sheet should be used, marked to the attention of the Gazette Coordinator.

Per Line	Camera Ready	Typeset
Single column	\$0.50	\$1.50
Double column	\$1.00	\$3.00
Full page	\$20.00	\$63.00

Copy Deadline for General Gazette:

9.30 a.m. Monday - (Private)

9.30 a.m. Tuesday - (Government and Outer Budget Sector)

Copy Prices	- Page	\$1.50
	- Certified	\$3.50
	- Gazette	\$3.20

(All prices include Postage)

Advertisers should note:

- Late copy received at AGPS Victorian Operations after deadlines will be placed in the following issue of VGG, irrespective of any date/s mentioned in the copy (unless otherwise advised).
- Proofs will be supplied only when requested or at the direction of the Gazette Officer.
- No additions or amendments to material for publications will be accepted by telephone.
- Departments are requested not to lodge Executive Council papers for gazette unless a copy is provided with the Governor or Clerk's signature on the relevant document.
- Government and Outer Budget Sector Agencies Please note:

To ensure that material received can be reproduced, and that errors are minimised, the following guidelines are to be observed when submitting material by fax.

Fax resolution

Material sent by fax should be transmitted using Fine resolution (200 dots per inch by 200 dpi). Normal resolution is unacceptable.

Font Size

Use 12 point (10 pitch) or larger.

Font Style

Clear plain font styles, such as Helvetica, should be used.

Graphics

Line drawings should be transmitted as large as possible to ensure clarity. Drawings up to A4 size sent by fax using Fine resolution provide a good quality for reproduction.

Avoid

Italics, underlining, and full justification.

Ensure document is square when sending

Documents that are sent skewed are difficult to read and process.

If material does not meet above requirements your advertisement may not be published.

SPECIAL GAZETTES

Copy to: Julia Saad

AGPS Victorian Operations
60 Fallon Street,
Brunswick 3056
Telephone inquiries (03) 9387 8135
Fax No. (03) 9387 3404.

Advertising Rates and Payment

Private Notices

Full page \$360.00

Payment must be received in advance with notice details.

Government and Outer Budget Sector

	Camera Ready	Typeset
Full page	\$27.00	\$85.05

Note:

The after hours contact number for Special Gazettes is:

Telephone 019 176 466

018 170 041

Pager 9483 4600

SUBSCRIPTIONS AND RETAIL SALES

Copies of the Victoria Government Gazette can be purchased from AGPS Victorian Operations by subscription.

The Victoria Government Gazette

General and Special - \$165.00 each year

General, Special and Periodical - \$220.00 each year

Periodical - \$110.00 each year

Subscriptions are payable in advance and accepted for a period of one year. All subscriptions are on a firm basis and refunds for cancellations will not be given.

All payments should be made payable to AGPS Victorian Operations.

Subscription inquiries

AGPS Victorian Operations

PO Box 263

Brunswick Vic 3056

Telephone 13 2447

Fax (06) 295 4888

INDEX TO PRIVATE ADVERTISERS

A		P	
Abbott Stillman & Wilson.....	1523	Patrick J. Cannon, Coburn & Associates Pty.	1525
B		Phillips Fox.....	1523
Baird & McGregor.....	1526-1527	P. L. O'Brien	1523
Borchard & Moore.....	1526	R	
Brennan & Georgiou	1524	Roberts & Roberts	1524
C		Rush & Failla.....	1526
Corrie Van Dyke.....	1523	S	
D		Sale by the Sheriff.....	1527
Devenish & Co.	1524	Secombs.....	1524
Dunhill Madden Butler.....	1526	Septimus Jones & Lee	1523
E		T	
Eales & Mackenzie	1525	Trust Company of Australia Limited.....	1523-1524
G		V	
Garden & Green	1526	Verhoeven & Curtain.....	1524-1525
Gray Friend & Long.....	1525	H	
H		Hamilton Clarke	1525
I		I	
Ingpen & Bent	1525	K	
K		Kevin Davine & Sons.....	1523
L		L	
Lee-Anne Van Dyke	1523	Littleton Hackford.....	1526
M		M	
Mills Oakley Lawyers	1525	O	
O		O'Brien & Galante.....	1524

PRIVATE ADVERTISEMENTS

NOTICE OF PROPOSED CROWN LEASE

Notice is hereby given by Australian Correctional Facilities Pty Ltd A.C.N. 072 561 276 in accordance with Section 137 of the Land Act 1958 that it is proposed that a lease be granted in respect of Allotment 4A, Section 17, Parish of Truganina and more particularly described in Plan No. 116944 dated 19 April 1996 lodged in the Central Plan Office in the Department of Natural Resources and Environment. The purpose of the lease is for the development, construction, use and operation of a male prison. The term of the proposed lease is 50 years. The name of the proposed lessee is Australian Correctional Facilities Pty Ltd.

PHILLIPS FOX, solicitors, 120 Collins Street, Melbourne, Ref: MRM: FLET 1150-276

NOTICE OF DISSOLUTION OF PARTNERSHIP

Notice is hereby given that the partnership previously subsisting between Corrie Gerard Van Dyke and Lee-Anne Evelyn Van Dyke on the one part Gerard Van Dyke on the other part relating to a cattle rearing and farming business at Port Franklin has been dissolved on and from 30 June 1996.

All debts due and owing by the partnership will be paid by the partnership at dissolution.

Dated 24 May 1996

CORRIE VAN DYKE
LEE-ANNE VAN DYKE

NOTICE OF DISSOLUTION OF PARTNERSHIP

Peter Santic and Peter Mennit

Notice is hereby given that the partnership herein before subsisting between Peter Santic of 21 Lady Nelson Crescent, Altona Bay and Peter Mennit of 95A Alfrieda Street, St Albans carrying on business as Clemens Musical Service at 165 Russell Street, Melbourne was dissolved on 20 February 1996. The remaining partner Peter Santic has acquired all the assets and liabilities of the former Partnership.

SEPTIMUS JONES & LEE, solicitors, 257 Collins Street, Melbourne

In the matter of the Corporation Law; and in the matter of Megalink Pty Ltd A.C.N. 065 676 495 (in Liquidation).

Notice is hereby given that at an extraordinary general meeting of the company duly convened and held on 3 June 1996 the following Special Resolution was passed:

That the company be wound up voluntarily and that Peter Leslie O'Brien be appointed Liquidator for the purposes of such winding up.

P. L. O'BRIEN, liquidator, care of O'Brien & Partners, 537 Malvern Road, Toorak

ELIZABETH EFFIE BING, late of 18 Rose Street, Armadale in Victoria, gentlewoman, deceased

Creditors, next of kin and others having claims in respect of the estate of the deceased who died on 18 March 1996 are required by the executor Trust Company of Australia Limited of 151 Rathdowne Street, Carlton South in Victoria to send particulars to the executor by 22 August 1996, after which date the executor may convey or distribute the assets having regard only to the claims of which the Company then has notice.

ABBOTT STILLMAN & WILSON, solicitors, 575 Bourke Street, Melbourne

BETTY MARSDEN MANWARING, late of Latrobe Valley Nursing Home, Ollerton Avenue, Moe, pensioner, deceased

Creditors, next of kin and others having claims in respect of the estate of the deceased who died on 11 April 1996 are required by the trustee Gwenda Jean Lee, 1/11 Paul Court, Moe, Victoria, pensioner to send particulars to her care of Kevin Davine & Sons, solicitors at 52 Albert Street, Moe no later than 60 days from the date of publication of this notice, at which time the trustee may convey or distribute the assets having regard only to the claims of which she then has notice.

In the estate of EILEEN WINIFRED PAYNE, late of 30 Bradford Road, Mount Martha, Victoria, deceased

Creditors, next of kin and others having claims in respect of the estate of the deceased who died on 27 April 1996 are required by the

executor, Trust Company of Australia Limited of 151 Rathdowne Street, Carlton South, Victoria to send particulars to the executor by 20 August 1996, after which date the executor may convey or distribute the assets having regard only to the claims of which it then has notice.

EDWIN HODGKINSON, deceased

Creditors, next of kin or others having claims in respect of the estate of Edwin Hodgkinson late of 38 Dava Drive, Mornington, retired, deceased who died on 21 November 1995 are to send particulars of their claims to the executors care of the undermentioned solicitors by 21 August 1996, after which date the executors will distribute the assets having regard only to the claims of which the executors then have notice.

ROBERTS & ROBERTS, solicitors, 41 Main Street, Mornington

JESSIE HASKELL, deceased

Creditors, next of kin and others having claims in respect of the estate of Jessie Haskell, deceased late of 4 William Street, Newport, widow who died on 16 January 1996 are requested to send particulars of their claims to the executors Rodney Malcolm Jones and Roger Laurence John Batrouney both of 100 Paisley Street, Footscray, solicitors, care of undersigned solicitors by 30 August 1996, after which date they will convey or distribute the assets having regard only to the claims of which they then have notice.

SECOMBS, solicitors, 100 Paisley Street, Footscray

Creditors, next of kin and others having claims in respect of the estate of Maria Bressanutti late of 33 Ocean Reach, Cape Woolamai, Victoria, home duties, deceased who died on 18 April 1996 are required to send particulars of their claims to the executors Peter John Crawford and John Ewen Scott-Mackenzie both of 23 Ringwood Street, Ringwood by 27 August 1996, after which date they will distribute the assets of the deceased having regard only to the claims of which they then have notice.

DEVENISH & CO., solicitors, 23 Ringwood Street, Ringwood

ELIZABETH ANN BREW, late of 21 Clacton Street, St Albans, widow, deceased

Creditors, next of kin and others having claims in respect of the estate of the abovenamed deceased who died on 26 February 1996 are to send particulars of their claims to the executors Keith William Brew, Graham Keith Brew and Jeffrey John Brew care of the undermentioned solicitors by 27 August 1996, after which date the said executors will distribute the assets having regard only to the claims of which they then have notice.

O'BRIEN & GALANTE, solicitors, 27 Norwood Crescent, Moonee Ponds

CHARLES WILLIAM BAWDEN, late of 32 Glen Dhu Road, Kilsyth in the State of Victoria, fitter, deceased

Creditors, next of kin and others having claims in respect of the estate of the deceased who died on 27 March 1996 are required by the executor, National Mutual Trustees Limited of 65 Southbank Boulevard, Southbank, in the said State, licensed securities dealer to send particulars to it care of the undersigned by 20 August 1996, after which date it may convey or distribute the assets having regard only to the claims of which it then has notice.

BRENNAN & GEORGIU, solicitors, 75 Rosstown Road, Carnegie

NEIL HOLMAN MCBETH, late of 40 Cawkwell Street, Malvern in the State of Victoria, sales manager, deceased

Creditors, next of kin and others having claims in respect of the estate of the deceased who died on 14 March 1996 are required by the executrix, Janet Louise McBeth of 40 Cawkwell Street, Malvern in the said State to send particulars to her care of the undersigned by 27 August 1996, after which date she may convey or distribute the assets having regard only to the claims of which she then has notice.

BRENNAN & GEORGIU, solicitors, 75 Rosstown Road, Carnegie

DOROTHY MAUD GADSDEN, late of Princes Court Homes, Mildura in the State of Victoria, widow, deceased

Creditors, next of kin and others having claims in respect of the estate of the deceased who died on 29 March 1996 are required by

the personal representative Coral Eileen Nicholson of Lot 1, West Road, Buronga, New South Wales to send particulars to her care of the undermentioned solicitors by 1 September 1996, after which date the personal representative may convey or distribute the assets having regard only to the claims of which she then has notice.

VERHOEVEN & CURTAIN, solicitors, 50 Moore Street, Moe; 10A Commercial Road, Morwell

Creditors, next of kin and others having claims in respect of the estate of Florence Ethel Christina Hamilton, formerly of 4 Coster Street, Benalla late of 'Irvin House', Cobram, Victoria, home duties (who died on 22 January 1996) are requested to send particulars of their claims in writing to the undermentioned solicitor for the executor Edwin Vaughan Clark by 19 August 1996, after which date the executor will distribute the assets having regard only to the claims of which he then has notice.

HAMILTON CLARKE, solicitor, 81-83 Nunn Street, Benalla

DOROTHY MARGARET STAFFORD, formerly of Wagners Road, Neerim South but late of "Cooinda Lodge", Landsborough Road, Warragul, Victoria, widow, deceased

Creditors, next of kin and others have claims in respect to the estate of the deceased who died on 29 March 1996 are required by the trustee Leonard James Stafford to send particulars of their claims to him care of the undersigned solicitors by 21 August 1996, after which date the trustee may convey or distribute the assets having regard only to the claims of which he then has notice.

GRAY FRIEND & LONG, solicitors, 70 Queen Street, Warragul

JOSEPH (also known as Josef) ANDEL, late of Grace McKellar Centre, 45-95 Ballarat Road, Geelong in the State of Victoria, pensioner, deceased

Creditors, next of kin and others having claims in respect of the estate of the abovenamed deceased who died on 9 February 1996 are required by the trustee Trust Company of Australia Limited of 151 Rathdowne Street, Carlton South in the State

of Victoria to send particulars of their claims to the trustee care of the undermentioned solicitors by 30 August 1996, after which date the trustees may convey or distribute the assets having regard only to the claims of which they then have notice.

INGPEN & BENT, solicitors, 95 Yarra Street, Geelong, solicitors for the trustee

Creditors, next of kin and others having claims in respect of the estate of Thomas Gregor Yates late of 7 Vail Street, Prahran East, Victoria, retired public accountant, deceased (who died on 14 March 1996) are required by the co-executor ANZ Executors & Trustee Company Limited (A.C.N. 006 132 332) of 530 Collins Street, Melbourne to send particulars to it by 20 August 1996, after which date it may convey or distribute the estate having regard only to the claims of which it then has notice.

MILLS OAKLEY LAWYERS, 131 Queen Street, Melbourne

Creditors, next of kin or others having claims in respect of the estate of Lillian Mary Irene Morris late of 4 Nicholas Street, Lilydale, widow, deceased who died on 19 September 1995 are to send particulars of their claims to the executors care of the undermentioned solicitors by 12 August 1996, after which date the executors will distribute the assets having regard only to the claims of which the executors then have notice.

EALES & MACKENZIE, solicitors, 114-116 Main Street, Lilydale

EDITH FLORENCE HORTIN, late of 3 Park Street, Footscray, Victoria, widow, deceased

Creditors, next of kin and others having claims in respect of the estate of the deceased who died on 7 April 1996 are required by Vera Frances MacDonald of 12 Hemphill Road, Sunshine, widow, the executrix to whom probate of the Will of the deceased was granted by the Supreme Court of Victoria to send particulars care of the undersigned by 19 August 1996, after which date the executrix may convey or distribute the assets having regard only to the claims of which she then has notice.

PATRICK J. CANNON, COBURN & ASSOCIATES PTY, A.C.N. 067 593 533 solicitors, 205 Hampshire Road, Sunshine

ROY VALENTINE FRANCIS PATRICK O'HALLORAN, deceased

Creditors, next of kin or others having claims in respect of the estate of Roy Valentine Francis Patrick O'Halloran late of 417 Campbell Street, Swan Hill, Victoria, retired merchant, deceased who died on 4 April 1995 are to send particulars of their claims to the executors Kerry Frances McFarland and Eileen Antoinette Rickerby care of the undermentioned solicitors by 14 August 1996, after which date the executors will distribute the assets having regard only to the claims of which they then have notice.

GARDEN & GREEN, solicitors, 4 McCallum Street, Swan Hill

FEODOR FOUMICHO, deceased

Creditors, next of kin or others having claims in respect of the estate of Feodor Fouchich late of 15 Linton Street, Ivanhoe, carpenter, deceased who died on 21 December 1995 are to send particulars of their claims to the executor Roger Howell Rush of 149 Upper Heidelberg Road, Ivanhoe, solicitor to whom probate was granted by the Supreme Court of Victoria on 16 May 1996, care of the undermentioned solicitors by 6 September 1996, after which date the executor will distribute the assets of the estate having regard only to the claims of which the executor shall then have had notice.

RUSH & FAILLA, solicitors, 149 Upper Heidelberg Road, Ivanhoe

Creditors, next of kin and others having claims in respect of the estate of William Henry Whittington Elliott late of 20 Marion Avenue, West Brunswick, Victoria, retired, deceased who died on 15 March 1996 are required to send particulars of their claims to the executor care of the undermentioned solicitors by 15 August 1996, after which date the executor will distribute the assets having regard only to the claims for which notice has been received.

BORCHARD & MOORE, solicitors, 44 Douglas Street, Noble Park

VERNA ANNIE MAY REID, deceased

Creditors, next of kin or others having claims in respect of the estate of Verna Annie May Reid late of 14 Ronald Street, North Essendon, Victoria, retired librarian, deceased

who died on 3 April 1996 are to send particulars of their claims to the executor ANZ Executors & Trustee Company Limited of 530 Collins Street, Melbourne, Victoria by 27 August 1996, after which date the executor will distribute the assets having regard only to the claims of which the executor then has notice.

DUNHILL MADDEN BUTLER, solicitors, 575 Bourke Street, Melbourne

Creditors, next of kin and others having claims in respect of the estate of Gwendoline Ruth Noble late of Elgin Road, Beechworth, Victoria, widow, deceased who died on 25 January 1996 are to send their claims to the executrix, Kathleen Winifred Jones of 62 King Street, Maffra, Victoria, married woman, care of the below mentioned solicitors by 2 September 1996, after which date she will distribute the assets of the deceased having regard only to the claims of which she then has notice.

LITTLETON HACKFORD, solicitors, "Law Chambers", 115 Hotham Street, Traralgon

Creditors, next of kin and others having claims in respect of the estate of Arthur Somers Pobjoy late of 27 Henry Street, Traralgon, Victoria, retired gentleman, deceased who died on 25 May 1996 are to send their claims to the executrix, Julie Anne Pobjoy of 83 John Street, Williamstown, Victoria, human resources consultant, care of the below mentioned solicitors by 2 September 1996, after which date she will distribute the assets of the deceased having regard only to the claims of which she then has notice.

LITTLETON HACKFORD, solicitors, "Law Chambers", 115 Hotham Street, Traralgon

KEITH GORDON GOWAN (also known as Gordon Keith Mitchell) late of 112 Norman Street, Wendouree, Victoria, retired, deceased

Creditors, next of kin and others having claims in respect of the estate of the deceased who died on 19 January 1995 are required by the Applicant for a Grant of Probate of the deceased's Will Raymond William Yates in the Will called Raymond Yates of Unit 1/6 Mile End Road, Carnegie, Victoria, business

proprietor, Colleen Rosemary Janet Gowan of 170 McKean Street, North Fitzroy, Victoria, customer liaison officer and Robert Andrew Baird of 212 Armstrong Street North, Ballarat, Victoria, solicitor to send particulars to them care of the undermentioned solicitors by 20 August 1996, after which date they may convey or distribute the assets of the deceased having regard only to the claims of which they then have notice.

Dated 20 June 1996

BAIRD & MCGREGOR, solicitors, 9 Lydiard Street North, Ballarat

The Supreme Court of the State of Victoria
SALE BY THE SHERIFF

On 25 July 1996 at 2.30 p.m. at the Sheriff's Office, 8-20 King Street, Oakleigh 3166 (unless process be stayed or satisfied).

All the estate and interest (if any) of Lawrence Mercieca and Denise Mercieca of 80 Leonard Avenue, St Albans as shown on Certificate of Title as Lawrence Mercieca and Denies Mercieca joint proprietors of an estate in fee simple in the land described on Certificate of Title Volume 8031, Folio 951 upon which is erected a house known as 80 Leonard Avenue, St Albans.

Registered Mortgage No. H371619 and Caveat Nos H659358, J740308, N969610S and the Covenant in Transfer No. 2609120 affect the said estate and interest.

Terms—Cash Only

R. MARTIN
Sheriff's Officer

The Supreme Court of the State of Victoria
SALE BY THE SHERIFF

On 25 July 1996 at 2.30 p.m. at the Sheriff's Office, 8-20 King Street, Oakleigh 3166 (unless process be stayed or satisfied).

All the estate and interest (if any) of Michael Patrick O'Malley of 29 Sterling Drive, East Keilor proprietor of an estate in fee simple in the land described on Certificate of Title Volume 8699, Folio 668 upon which is erected a dwelling known as 29 Sterling Drive, East Keilor.

Registered Mortgage No. M778203K and Caveat Nos S74797J, T29654M and the Covenant in Transfer No. D603803 affect the said estate and interest.

Terms—Cash Only

R. MARTIN
Sheriff's Officer

The Supreme Court of the State of Victoria
SALE BY THE SHERIFF

On 25 July 1996 at 2.30 p.m. at the Sheriff's Office, 8-20 King Street, Oakleigh 3166 (unless process be stayed or satisfied).

All the estate and interest (if any) of Ingrid Valda Murray of Unit 3, 106 Ascot Vale Road, Ascot Vale proprietor of an estate in fee simple in Unit 3 on Registered Plan No. 21668S and being the land described on Certificate of Title Volume 9597, Folio 785 upon which is erected a unit and accessory car park Unit 22 on Registered Plan No. 21668S and being the land described on Certificate of Title Volume 9597, Folio 804. The property is known as Unit 3, 106 Ascot Vale Road, Ascot Vale.

Registered Mortgage No. T547025J affect the said estate and interest.

Terms—Cash Only

R. MARTIN
Sheriff's Officer

The Supreme Court of the State of Victoria
SALE BY THE SHERIFF

On 25 July 1996 at 2.30 p.m. at the Sheriff's Office, 8-20 King Street, Oakleigh 3166 (unless process be stayed or satisfied).

All the estate and interest (if any) of Craig Lawless of 37 Stephen Avenue, Montrose as shown on Certificate of Title as Craig Norman Lawless proprietor of an estate in fee simple in the land described on Certificate of Title Volume 8228, Folio 255 upon which is erected a home known as 37 Stephen Avenue, Montrose.

Registered Mortgage No. R183788K and the Covenant in Transfer No. 1615578 affect the said estate and interest.

Terms—Cash Only

R. MARTIN
Sheriff's Officer

Unclaimed Money Act 1962

Register of Unclaimed Moneys held by the-

<i>Name of Owner on Books and Last Known Address</i>	<i>Total Amount Due to Owner</i>	<i>Description of Unclaimed Money</i>	<i>Date when Amount first became Payable</i>
\$			
CITIPOWER			
Powell, Lisa M, 440 Wellington St, Clifton Hill	100.40	Credit Balance	31-Mar-94
Clark, Maurice, 15/24 Fitzgerald St, South Yarra	102.75	"	30-Sep-94
Childs M & E Cairncross & A Brasher, 86 Coventry St, South Melbourne	103.95	"	30-Sep-94
Canning, Room 5 Hilda St, Balwyn	121.75	"	28-Feb-95
Ford, Barry & Joanna, 54 Illawarra Rd, Hawthorn	122.95	"	30-Jun-94
Newton, Joe E, Office 5, 238 Toorak Rd, South Yarra	123.50	"	30-Nov-94
So, Stephen, Fl 9/4 Bruce St, Toorak	126.70	"	30-Jun-94
Clack, J, 228 Bridport St, Albert Park	142.85	"	30-Dec-94
Stephen Buckle & Assoc, 16 Edgevale Rd, Kew	152.65	"	31-Mar-94
Austin, Craig, 780 Brunswick St, Fitzroy North	155.00	"	31-Jan-95
Sabey, Hi, 20 Bruce St, Toorak	162.65	"	30-Sep-94
Mordech, S, 18/209 Kooyong Rd, Toorak	166.50	"	30-Dec-94
Fares Factory P/L, Suite 2, 428 St. Kilda Rd, Melbourne	175.00	"	30-Sep-94
Rapata, Wharerau, 226 Malvern Rd, Prahran	175.96	"	31-Oct-94
Cathcart, Steven, Unit 3, 7 Leonard St, Balwyn	176.25	"	31-Jan-95
Graeme Cliff Building Co P/L, G1, 28 York St, St. Kilda	177.61	"	31-Oct-94
Lights Photography P/L, 25 St Edmonds Rd, Prahran	179.18	"	30-Sep-94
Pettitt, Judith, 9 Parrang Rd, Balwyn	181.25	"	31-Oct-94
Ellis, Sue, 11/349 Orrong Rd, Balaclava	184.25	"	31-May-94
Blake K & J Lanyon, 16 Lingwell Rd, Hawthorn East	184.25	"	30-Dec-94
Thomas, B, 12 Chrystobel Cr, Hawthorn	187.50	"	31-Aug-94
Vaughan, Steven, 28 Docker St, Richmond	191.25	"	29-Jul-94
Epsom Hire Services P/L, 329 Glenferrie Rd, Malvern	193.95	"	31-Oct-94
Sahih, Hfien Chang, 28 Duggan St, Balwyn North	202.50	"	31-Aug-94
Polson, Mark, 37 Mt. Ida Ave, Hawthorn East	212.50	"	31-Mar-94
Tuckerman, Mr. Leslie, 1A Hopetoun Gve, South Yarra	214.20	"	30-Dec-94
Taylor, Lisa, F14, 34 Alma Rd, Camberwell	225.00	"	31-Mar-94
Nguyen, Hoang Manh, 122 Cotham Rd, Kew	235.93	"	31-Oct-94
Quantock, Rodney, E11 Horne St, Clifton Hill	256.10	"	31-Jan-95
Mike Barnes P/L, 7 Balmain St, Richmond	263.99	"	31-Oct-94
Classon, Tg, 101 Union Rd, Surrey Hills	308.45	"	31-Oct-94
Kiepas, Bill & Angelik, Unit 26, 458 St. Kilda Rd, Melbourne	311.25	"	30-Jun-94
Ellis, PW, 25 Hawthorn Gve, Hawthorn	329.40	"	28-Feb-95
Ralron P/L, Office 1, 554 High St, Prahran	355.50	"	30-Jun-94
Seramus Pty Ltd, Factory 2, 10 Vale St, St. Kilda	356.69	"	31-Oct-94
Express Partitions P/L, Grd Flr, 100 Cubitt St, Richmond	361.97	"	31-May-94
Nguyen, Michael, 315 Smith St, Fitzroy	389.11	"	31-Oct-94
Quaida, Ali, Ro, 121 Fitzroy St, St. Kilda	405.91	"	31-Aug-94
Perm Trust Nom(Canberra) Ltd, Flr 5, 3 Bowen Cr, Melbourne	410.55	"	30-Jun-94
C.I.B. Pty Ltd., Shop 2, 134 High St, Kew	412.59	"	30-Jun-94
Ikononou, Dimitrios, 173 Chapel St, Prahran	426.59	"	29-Jul-94
Sheehan B & T Kairouz, 30 Sackville St, Collingwood	493.08	"	31-Aug-94
Telecom Australia, 156 Langridge St, Collingwood	548.55	"	31-Oct-94
Newdec Pty Ltd, Tenancy 4, 155 Fitzroy St, St. Kilda	738.86	"	30-Jun-94

*Unclaimed Money Act 1962**Register of Unclaimed Moneys held by the-*

<i>Name of Owner on Books and Last Known Address</i>	<i>Total Amount Due to Owner</i>	<i>Description of Unclaimed Money</i>	<i>Date when Amount first became Payable</i>
\$			
CITIPOWER—continued			
Brook, H, 532 Glenferrie Rd, Hawthorn	842.10	"	30-Sep-94
The Superannuation Group Pty Ltd, Fl 8 Tenancy 3, 468 St. Kilda Rd, Melbourne	1,145.79	"	31-Jan-95
Matthews, Alexander, 54 Down St, Collingwood	1,562.09	"	31-May-94
McKeagney, Diane, 342 Smith St, Collingwood	100.00	"	31-Oct-94
Riddle, J Ro, 20 Hazel St, Camberwell	107.60	"	30-Nov-94
Jones, Wayne, 5 Duke St, Abbotsford	150.70	"	30-Nov-94
Goldman, Michael, Ro Shop 6, 672 Glenferrie Rd, Hawthorn	151.52	"	31-May-94
J & G Constructions P/L, G1, 750 Inkerman Rd, Caulfield North	172.50	"	30-Nov-94
Evans, Elizabeth Jane, 16/9 Lisson Gve, Hawthorn	172.85	"	30-Nov-94
Marketing Workshop P/L, TA Nature's, 285A Glenferrie Rd, Malvern	205.87	"	30-Nov-94
Higgins, David, 362 Smith St, Collingwood	247.57	"	31-Mar-94
Harrison, Charles Arthur, 325 High St, Kew	341.18	"	30-Nov-94
Stozny, Bruno A, 90 Stephenson St, Richmond	356.85	"	30-Nov-94
Ferguson, M, 35 Dundas Pl, Albert Park	379.99	"	29-Apr-94
Ngoc, An, 17 Duke St, Abbotsford	513.67	"	30-Nov-94
Buu-Anh, Mrs. Dang, 669 Dandenong Rd, Malvern	705.82	"	30-Dec-94
Teochew Chinese Ass of Vic Inc, 143 Church St, Richmond	729.74	"	30-Jun-94
Darby, James, 171 Queens Pde, Clifton Hill	776.85	"	30-Nov-94
Savieka, Constance, 11 Wellington St, Richmond	124.20	"	30-Jun-94
Baillieu Knight Frank (Vic) Pty Ltd, 3 Palmerston Cr, South Melbourne	168.50	"	31-Jan-95
Lentin, David P, Office 3, 162 Albert Rd, South Melbourne	193.91	"	31-May-94
Barber, Tony, 1250 High St, Armadale	283.89	"	30-Dec-94
Kerwick, Peter, 5 Smith Ave, Surrey Hills	330.80	"	31-Jan-95
Bennet, Rodney, Flr 2, 31 Coventry St, South Melbourne	423.25	"	30-Dec-94
Max (Australia) P/L, Ground Floor, Tenancy 3, 3 Bowen Cr, Melbourne	456.91	"	31-Mar-94
Binh, Phan, 113 St David St, Fitzroy	624.73	"	30-Sep-94
Armadale Antiques Pty Ltd, 1134 High St, Armadale	1,248.29	"	31-May-94
Ashley Tully, 3 Compton St, Canterbury	102.50	"	5-Jul-94
Permanent Nominees, GPO Box 5222Bb, Melbourne	2,072.45	"	8-Jul-94
Cecina Pty Ltd, 98 Moray Street, South Melbourne	762.90	"	19-Aug-94
7-Eleven Stores P/L, C/- 321-355 Ferntree Gully Rd, Mt. Waverley	285.00	"	30-Aug-94
A & L Greentree, 12 Bevan St, Balwyn	135.00	"	2-Sep-94
Tom McBride, 19/22 Milton St, Elwood	157.50	"	30-Sep-94
Anna Barr, 199 Swan St, Richmond	131.10	"	18-Nov-94
Joseph Mary Nguyen P/L, 16 Warwick Rd, North Sunshine	158.26	"	22-Nov-94
Eastern Energy Ltd, Beaconsfield Avenue, Beaconsfield	224.05	"	30-Dec-94
Powercor Australia Ltd, 15 William St, Melbourne	3,250.40	"	20-Jan-95
Mischael Ross Murphy, 199 Landridge St, Abbotsford	120.55	"	24-Nov-94
Michael Ross Murphy, 199 Landridge St, Abbotsford	187.70	"	30-Nov-94
Pan Cific International P/L, 137 Riversdale Rd, Hawthorn	172.25	"	30-Jan-95
Aaron Scott Davis, 630 Church St, Richmond	128.90	"	10-Feb-95

96072

CONTACT: JAMES LOWE, PHONE: (03) 9297 8962

PROCLAMATION

ACTS OF PARLIAMENT PROCLAMATION

I, Richard E. McGarvie, Governor of Victoria declare that I have today assented in Her Majesty's name to the following Bills:

- No. 1/1996 **Biological Control (Amendment) Act 1996**
- No. 2/1996 **Domestic Building Contracts and Tribunal (Amendment) Act 1996**
- No. 3/1996 **Legal Profession Practice (Direct Mortgages) Act 1996**
- No. 4/1996 **Superannuation Acts (Amendment) Act 1996**

Given under my hand and the seal of Victoria on 18 June 1996.

(L.S.) R. E. MCGARVIE
By His Excellency's Command
JEFF KENNETT
Premier

(8) Section 122 is deemed to have come into operation on 7 February 1996.

(9) Sections 19, 25, 31, 39 (c), 50, 85 and 95 (b) are deemed to have come into operation on 1 March 1996.

(10) Sections 3, 9, 10, 60, 63, 105 and 118 are deemed to have come into operation on 1 May 1996.

(11) Sections 62, 83, 87, 91 (1), 92, 93, 109, 110 (1), 110 (2), 110 (5), 111, 112, 113, 124, 126, 127, 128, 129 and 130 are deemed to have come into operation on 31 May 1996.

(12) Sections 4, 11, 12, 13, 20, 21, 22, 27, 36, 37 (1), 37 (3), 46, 51, 56, 57, 59, 61, 65, 66, 67, 71, 72, 73, 74, 75, 76, 77, 78, 79, 86, 89, 90, 98, 99, 103, 106 (1), 108, 115, 117, 119, 120, 123, 131, 133, 134 (2), 134 (4), 134 (7) and 134 (13) come into operation on 30 June 1996.

(13) Section 8, 14, 15, 16 and 17 (2) come into operation on 1 August 1996.

(14) Section 37 (2) comes into operation on 1 March 1997.

No. 1/1996 This Act comes into operation on the day on which it receives the Royal Assent.

No. 2/1996 This Act comes into operation on the day on which it receives the Royal Assent.

No. 3/1996 This Act comes into operation on the day on which it receives the Royal Assent.

No. 4/1996 (1) Subject to this section, this Act comes into operation on the day on which it receives the Royal Assent.

(2) Section 110 (3) is deemed to have come into operation on 1 July 1988.

(3) Section 110 (4) is deemed to have come into operation on 30 November 1993.

(4) Section 38 is deemed to have come into operation on 27 July 1995.

(5) Section 58 is deemed to have come into operation on 1 November 1995.

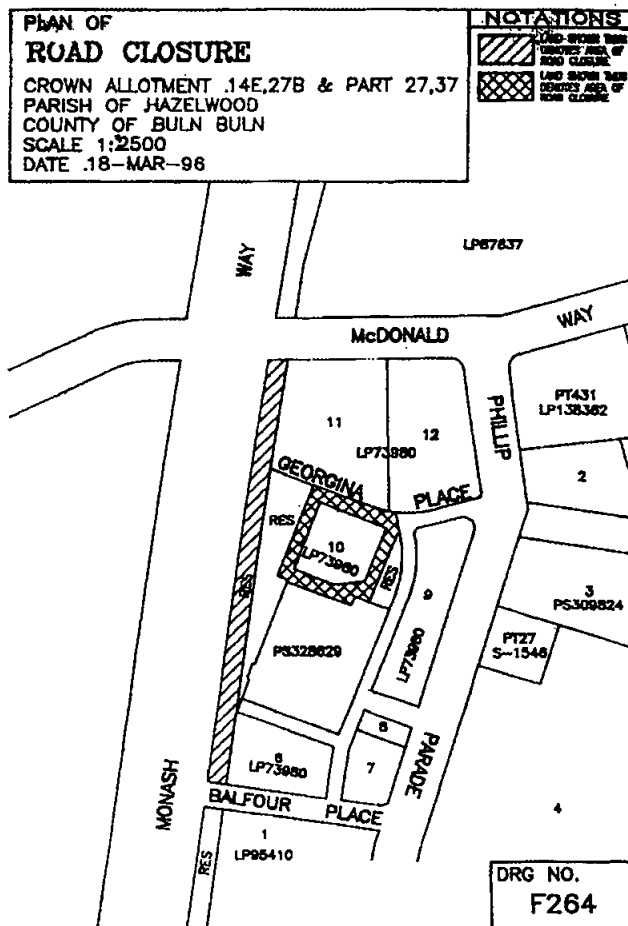
(6) Sections 91 (2) and 106 (2) are deemed to have come into operation on 5 December 1995.

(7) Sections 107 and 125 are deemed to have come into operation on 19 December 1995.

**GOVERNMENT AND OUTER BUDGET SECTOR
AGENCIES NOTICES**

LA TROBE SHIRE COUNCIL
Discontinuance of Roads

Pursuant to Section 206 and Schedule 10, Clause 3 of the **Local Government Act 1989**, the La Trobe Shire Council at its ordinary meeting held on 5 June 1996 resolved to discontinue the unnamed roads and a portion of Georgina Place, Churchill as shown hatched and cross hatched on the plan below. The land being the discontinued roads shall be sold to an adjoining property owner subject to any right, power or interest held by Gippsland Water or the Gas and Fuel in connection with water, sewerage or gas main works under the control of those authorities in or near the road not being affected.



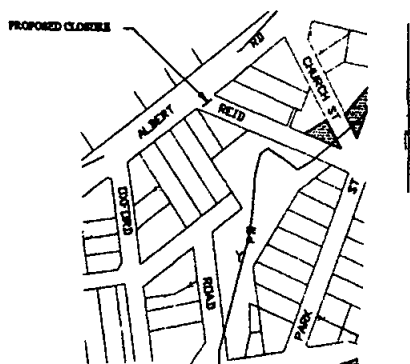
JOHN MITCHELL
Chief Executive Officer

INDIGO SHIRE COUNCIL
Road Closure

Notice is hereby given that the Indigo Shire Council pursuant to Section 207 and Schedule 11 of **Local Government Act 1989** adopted by order a proposal for the closure of Reid Street at Albert Road, Chiltern.

The Council has resolved that the order shall come into operation on 26 June 1996.

The location of the road closure is shown on the diagram below.



FRANK BURFITT
Chief Executive Officer

SHIRE OF MURRINDINDI
Notice of Proposed Local Laws

The Murrindindi Shire Council proposes to make the following Local Laws:

No. 1 Consumption of Liquor in Public Places 1996

Purpose:

1. To control the consumption of liquor in prescribed places on a total basis.
2. To control the consumption of liquor in reserve areas within defined time limits.

Exemptions apply in relation to authorised premises and licensed premises under the **Liquor Control Act 1987** and to circumstances in which the **Liquor Control Act 1987** does not apply. In addition, the Council has power to exempt persons and classes of persons from the restrictions. The prohibition does not apply to a person who has a permit issued by Council in accordance with the Local Law.

No. 2 Environment Local Law 1996

Purpose:

1. To control activities carried out within the Shire which could have adverse effect on the amenity, enjoyment or impact on safety in the area.
2. To control by permit such issues as; safety of people and places, the environment, animals and disposal of waste.

The proposed Local Law gives Council the power to consider permits to carry out certain matters which otherwise may have caused public nuisance. The proposed Local Law covers the administration of the Local Law and gives Council the power to enforce certain provisions of the Local Law.

No. 3 Processes of Municipal Government 1996

Purpose:

1. Provide for the peace, order and good government of the area.
2. Provide for the administration of Council powers and functions.
3. Regulate meetings of Council.
4. Regulate election of Mayor and Chairpersons of various committees.
5. Promote public involvement in Council matters.
6. Control use of Council seal.

No. 4 Streets and Roads 1996

Purpose:

1. To control activities carried out in public roads in the interest of amenity and public safety.
2. To cover issues such as obstruction of roads, discontinuation of roads, naming of roads, vehicle crossings, fencing to control animals, control of vehicles and animals, driving of stock, shopping trolleys, toy vehicles, horses on reservations, heavy vehicles, advertising signs in roads, trading from the road and display of goods, outdoor eating on roads, works within roads, public safety matters resident parking, abandoned vehicles.
3. The Local Law allows Council to administer the Local Law, to issue permits and collect fees.
4. The Local Law allows the Council to enforce the provisions of the Local Law.

A copy of these Local Laws can be inspected at the following locations between the hours of 9.00 a.m. and 5.00 p.m. Monday to Friday: Perkins Street, Alexandra; Semi-circle, Yea and Main Street, Kinglake.

A copy of the Local Laws have also been displayed at Information Centre, Marysville; Library building, Eildon and General store, Toolangi.

Persons should check with these particular venues as to opening times and access to the documents.

Copies of the Local Laws can be purchased from Michelle Toppin at Alexandra (057) 721 233.

Any person affected by the proposed Local Laws may make a submission pursuant to the provisions of Section 223 of the **Local Government Act 1989**.

Such submissions must be lodged in writing within 14 days after this notice is published. Any person requesting that he or she be heard in support of a written submission is entitled to appear before a meeting of Murrindindi Shire Council either personally or by a person acting on his or her behalf, and will be notified of the time and date of the hearing.

Submissions should be addressed to The Chief Executive Officer, Shire of Murrindindi, P.O. Box 138, Alexandra 3714.

JANICE WALSH
Chief Executive Officer

BALLARAT CITY COUNCIL

Notice of Proposed Local Law

Local Law No. 4

Meeting Procedure Amendment Local Law

Ballarat City Council proposed to make a Local Law No. 4 (Meeting Procedure Amendment Local Law) for the purposes of:

- (a) amending the provisions in Council's Meeting Procedure Local Law relating to the handling of debate in Council and Committee meetings, on amendments to motions;
- (b) confirming the adoption of the Council's Meeting Procedure Local Law as amended.

Copies of the proposed Local Law can be obtained from the Council Offices, Arrandale House, Bath Lane, Ballarat during normal office hours.

Any person affected by the Local Law may make a written submission to the Council.

Written submissions received by the Council within 14 days of the publication of this notice will be considered by the Council (or a committee of the Council appointed for that purpose) in accordance with Section 223 of the **Local Government Act 1989**.

Any person who wishes to be heard in support of a submission should indicate in the written submission that he or she wishes to be heard. Any person requesting that he or she be heard in support of a submission is entitled to appear before a meeting of the Council (or committee) either personally or by a person acting on his or her behalf and will be notified of the time and date of the meeting.

JANET DORE
Chief Executive Officer

GANNAWARRA SHIRE COUNCIL

Amendment to Local Law

Local Law No. 4—Itinerant Traders

Notice is hereby given that the Council of the Gannawarra Shire Council at its ordinary meeting held on Tuesday, 11 June 1996 resolved to amend Local Law No. 4 to clarify an anomaly which currently exists. The following alteration is proposed:

The words "the urban area of" be deleted from Clause L5.1 of Part 5—Itinerant Trading, of the Gannawarra Shire Council's Local Law No. 4—Itinerant Trading.

A copy of the proposed amendment is available for inspection or can be obtained from the Cohuna Office, 23-25 King Edward Street, Cohuna or the Kerang Office, 49 Victoria Street, Kerang between the hours of 8.00 a.m. and 5.00 p.m. Monday to Friday.

Any person affected by the proposed Local Law may make a submission pursuant to the provisions of Section 223 of the **Local Government Act 1989**.

Such submissions must be lodged by 4.00 p.m. Wednesday, 3 July 1996.

Any person wishing to appear before Council (or be represented) in support of their submission should make such request in their submission.

P. J. BOLLEN
Chief Executive Officer



Declaration Notice
360/296/0004

On behalf of Melbourne Water sewerage pipes have been laid in each Serviced Area referred to below. From 18 July 1996 each property or part of a property within each Serviced Area will be a declared serviced property and rateable under the Melbourne and Metropolitan Board of Works Act 1958 and the Water Industry Act 1994.

City of Banyule

Serviced Area No. 6795: Lots 1 to 13 Scenic Rise on PS 343691 and contains 13 lots.

City of Hume

Serviced Area No. 6801: Macmillan Avenue, Skene Court, Kirkwell Court, Lots 16, 34 to 41, 55 Normanby Drive, Tree Reserve Barrymore Road all on PS 343393 and contains 56 lots.

Serviced Area No. 6804: Cliveden Court, Lots 400 to 403 on PS 336800, 404 top 407, a Reserve, 408 on PS 336801 Palamino Valley Court, Lots 415 to 420 on PS 336800 Berkeley Court and contains 22 lots.

City of Manningham

Serviced Area No. 6788: Lots 174 to 178, 180 to 190, Reserve, 208 to 214 Nevada Retreat, Lots 136 to 141, 191 to 195 Yarra Valley Boulevard all on PS 339492 and contains 35 lots.

Serviced Area No. 6797: Lot 1 Oliver Road, Lots 2 to 9 Castlebar Way all on PS 330284 and contains 9 lots.

Serviced Area No. 6806: Pick'n Pan Way, Gold Nugget Rise, Mossy Creek Slope all on LP 93208, Milton Close on LP 97911. Lots 1 to 5 on LP 97911, Lots 57 to 66 on LP 93208 Mopoke Hill Road, Lots 7 to 19, 33, 34, 45, 46, 54 to 56, 67 to 73 on LP 93208 Fossickers Way; Lots 38 to 40 on LP 19143, Lot 74 on LP 93208, Lots 21 to 23 on LP 30585 Leber Street. Lots 1 to 4 on LP 135068, a Reserve on LP 93208, a Reserve on LP 97911 Harris Gully Road and contains 88 lots.

City of Maroondah

Serviced Area No. 6790: Lots 1 to 7 on PS 342417 Power Street and contains 7 lots.

Serviced Area No. 6793: Lots 203 to 219, 222 and 223 on PS 333528 Charles Smith Drive. Lots 313 and 314 on PS 333529 Pippin Court, Lots 20, 21 on PS 333528, Lots 301, 302 and 317 on PS 333529 Crofton Close and contains 26 lots.

Serviced Area No. 6799: Lots 45 to 48, 51 and 52 and a Reserve, The Summit on PS 335482 and contains 7 lots.

Serviced Area No. 6800: Lot 1 Reids Lane on LP 83171 and contains 1 lot.

City of Whitehorse

Serviced Area No. 6789: Lots 1 to 3 Terrara Road on PS 340529 and contains 3 lots.

Serviced Area No. 6798: Justina Close, Adrian Avenue, Valerie Court, Lots 21, 57 and 58 Scarborough Road, Lots 29 and 30, 46 to 48 Elonara Road all on PS 344647 and contains 38 lots.

City of Whittlesea

Serviced Area No. 6791: Lots 1, 2 and 52 Laurel Street on PS 347379 and contains 3 lots.

Serviced Area No. 6802: Lobelia Court, Lots 19 to 24 on PS 342142, 25 to 45 on PS 342137 Teatree Drive and contains 34 lots.

Serviced Area No. 6803: Street number 86 and 88 Wedge Street, Street number 15 Duffy Street and contains 3 lots.

Shire of Yarra Ranges

Serviced Area No. 6792: Lots 1 to 13 on PS 333189, Lots 1 and 4 on PS 349599 Bristol Crescent, Lots 14 to 16 Leigh Close on PS 333189 and contains 18 lots.

Serviced Area No. 6794: CP 152317, CP 152316, Lots 1 and 2 on LP 126397, Lots 1 and 2 on LP 201156 Edinburgh Road; Lots 1 and 2 on PS 31407 Allenby Road and contains 8 lots.

Serviced Area No. 6796: Ambleside Close, Lots 1 and 2, 18 to 35, a Reserve, 36 to 38 Blue Ridge Drive all on PS 345990 and contains 39 lots.

Serviced Area No. 6805: Sanctuary Court, Clearwater Drive, Lots 10 to 13, 31 to 34 Community Way all on PS 348315 and contains 34 lots.

Further particulars may be obtained from
Yarra Valley Water's Declarations Officer,
Michael Kirmizi, telephone 9872 1552.

THEO MIRITIS
Asset Information Manager

MELBOURNE WATER CORPORATION
Water Supply Notice

Water mains have been laid to supply water
to each property in the areas described below.

This notice is given under the **Melbourne
and Metropolitan Board of Works Act 1958**
to require the owner of each property to lay
connection pipes for water supply.

City of Banyule

530/257/0440

Scenic Rise, The Whole Rise.

City of Hume

530/244/0272 and 530/244/0273

Berkeley Court, The Whole Court.

Cliveden Court, The Whole Court.

Palamino Valley Court, from the North
East corner of Lot 421, West 304 metres.

City of Manningham

530/243/0824

Castlebar Way, from the North East corner
of Lot 68 North 20 metres, East 24 metres
then South 7 metres.

From the South East corner of Lot 6, West
44 metres, North West 15 metres, West 8
metres then South 6 metres.

Oliver Road, from the South West corner of
Lot 3, East 34 metres then South 4 metres.

530/243/0827

Nevada Retreat, from Yarra Valley
Boulevard South West 204 metres, from the
North East corner of Lot 175, South 85
metres.

City of Maroondah

530/249/0209

Wandarra Place, from Bemboka Road,
West 223 metres, from the South West corner
of Lot 9, North 97 metres.

530/258/0427

Power Street, from 5 metres North of the
South East corner of Yarra Road Primary
School, South 135 metres.

City of Moreland

530/213/0065

Right of way, from the North East corner of
Lot 1, West 44 metres.

La Rose Street, from the North West corner
of Lot 1, South 9 metres.

City of Whitehorse

530/240/0262

Pratico Court, The Whole Court.

530/240/0264

Terrara Road, from the South East corner
of Lot 3, North West 75 metres, South West
20 metres then West 10 metres.

530/240/0270, 530/240/0271 and 530/240/0272

Valerie Court, The Whole Court.

Justina Close, The Whole Close.

Adrian Avenue, The Whole Avenue.

Scarborough Road, from the North West
corner of Lot 11, South 159 metres.

City of Whittlesea

530/239/0758 and 530/239/0759

Lobelia Court, The Whole Court.

Teatree Drive, The Whole Drive.

Appleberry Place, from the South East
corner of Lot 43, North 45 metres.

Shire of Yarra Ranges

530/260/0856

Sunnyridge Court, from 2 metres North of
the South East corner of Lot 858, South 66
metres then East 5 metres.

530/260/0844

Crofton Close, from the North West corner
of Lot 221, South 26 metres.

Charles Smith Drive, from the South East
corner of Lot 223, West 235 metres then
South 20 metres.

530/260/0877

Sanctuary Court, The Whole Court.

Clearwater Drive, The Whole Drive.

Community Way, from the North East
corner of Lot 12, South 130 metres.

530/260/0876

Ambleside Close, The Whole Close.

Blue Ridge Drive, from the North West corner of Lot 1, South 66 metres then South East 182 metres.

Further particulars can be obtained from Yarra Valley's Proclamation Officer, Michael Kirmizi, telephone 9872 1552 Proclamation Notice 544/296/0003.

THEO MIRITIS
Manager, Asset Information Section
Yarra Valley Water (A.C.N. 066 902 501)
Delegate of Melbourne Water Corporation

Planning and Environment Act 1987
CRANBOURNE PLANNING SCHEME
Notice of Amendment
Amendment L133

The Frankston City Council has prepared Amendment L133 to the Local Section of the Cranbourne Planning Scheme.

This amendment proposes to insert a site specific control in the Conservation (Landscape) Zone for land at C.P. 107206, southwest corner of Cranbourne-Frankston Road and Kelvin Grove, Langwarrin. The control will enable a permit to be granted for the 2.547 hectare property, containing a dwelling and a retail plant nursery, to be subdivided into two lots of approximately 2.0 and 0.54 hectares, and for a dwelling to be erected on the vacant lot created.

The amendment can be inspected at Frankston City Council, Civic Centre, Town Planning Department, Davey Street, Frankston 3199 and the Department of Infrastructure, Ground Floor, Olderfleet Building, 477 Collins Street, Melbourne 3000.

Submissions about the amendment must be sent to Chief Executive Officer, Frankston City Council, P.O. Box 490, Frankston 3199, Attention: Development Manager by 19 July 1996.

JON EDWARDS
Chief Executive Officer

Planning and Environment Act 1987
STONNINGTON PLANNING SCHEME
Notice of Amendment to a Planning Scheme
Amendment L14

The City of Stonnington has prepared Amendment L14 to the Local Section of the Stonnington Planning Scheme.

The amendment affects land known as Lot 1 PS 321864, 4-6 Ellison Street, East Malvern.

The amendment proposes to rezone the land from "Open Space—Public Existing" to "Residential C". It also proposes to introduce a site specific control to allow any building and works subject to a planning permit.

The amendment can be inspected at City of Stonnington, Development Unit Services, First Floor, Prahran Town Hall, Corner Greville and Chapel Streets, Prahran and the Department of Planning and Development, Ground Floor, 477 Collins Street, Melbourne.

Submissions about the amendment must be sent to Strategic Planning Services, City of Stonnington, P.O. Box 21, Prahran 3181 by 22 July 1996.

BRONWYN BROWN
Strategic Planning Co-ordinator

Planning and Environment Act 1987
STONNINGTON PLANNING SCHEME
Amendment L15

The City of Stonnington has prepared Amendment L15 to the Stonnington Planning Scheme.

The amendment involves the variation of the two covenants, contained on Certificate of Title Volume 3946, Folio 008, commonly known as 19 Russell Street, Toorak.

It is proposed to vary these covenants to allow two dwellings (one single and one double storey) to be erected on the land, generally in accordance with Planning Permit No. 1184/95, issued by City of Stonnington in February 1996.

The amendment can be inspected at City of Stonnington, Development Unit, First Floor, Cnr Chapel and Greville Streets, Prahran and the Department of Planning and Development, Ground Floor, 455 Collins Street, Melbourne.

Any submissions in response to the amendment should be directed to City of Stonnington and should be received by 22 July 1996.

TIM BLYTHE
Planning Approvals Co-ordinator

Planning and Environment Act 1987
EUROA PLANNING SCHEME
Notice of Amendment
Amendment L26

The Shire of Strathbogie has prepared Amendment L26 to the Local Section of the Euroa Planning Scheme.

The amendment proposes to rezone:

- * land known as Lot 1, LP 221678, Sydney Road, Euroa; Lot 4, LP 213897, Sydney Road, Euroa; Lots 1-3, PS 314075S, Sydney Road, Euroa and Lot 2, LP 111855, Sydney Road, Euroa from a Highway Commercial Zone to an Industrial 1 Zone;
- * land known as Part Lot A, LP 213897, Sydney Road, Euroa from a part Low Density Residential Zone and part Existing Freeway Reservation to an Industrial 1 Zone;
- * land known as Lot 2, PS 62364, Township and Parish of Euroa, from a Low Density Residential Zone to a part Industrial 1 Zone and part Existing Public Open Space—Minor Recreation Reservation.

The site consists of a number of parcels of land. The site has an area of approximately 21.5 hectares, a frontage to the Old Hume Highway (Sydney Road) of 375 metres, an abuttal to Vidler Street of 350 metres and an abuttal to Racecourse Road of 280 metres. The land is occupied by a number of land uses including a contractors yard and workshop, a clay products factory and dwellings.

The Shire of Strathbogie is proposing to purchase Lot 2, PS 62364 and develop the land as an Industrial Estate. The Industrial Estate will be separated from the residential area, south-west of Vidler Street, by a 30 metre wide landscaping buffer in the form of a public open space reservation.

The amendment can be inspected at Shire of Strathbogie, (Euroa Office), Cnr of Binney and Bury Streets, Euroa; Department of Infrastructure, Office of Planning and Heritage, The Olderfleet Building, Ground Floor, 477 Collins Street, Melbourne and the Department of Infrastructure, Office of Planning and Heritage, North Eastern Office, 1 McKoy Street, West Wodonga.

Submissions about the amendment must be sent to the Manager Development Services, Shire of Strathbogie, P.O. Box 177, Euroa, Victoria 3666 by 22 July 1996.

FRANK DAWSON
Manager Development Services

Planning and Environment Act 1987
GREATER GEELONG PLANNING SCHEME
Notice of Amendment
Amendment R161

The City of Greater Geelong has prepared Amendment R161 to the Greater Geelong Planning Scheme.

The amendment proposes to amend the Regional Section of the Greater Geelong Planning Scheme by rezoning land off Freedman Street, North Geelong from Industrial B Zone to Public Purposes (Existing) 4 Reservation.

The amendment can be inspected at City of Greater Geelong, 2nd Floor, 103 Corio Street, Geelong; Department of Infrastructure, Office of Planning and Heritage, 5th Floor, State Government Offices, Cnr Little Malop and Fenwick Streets, Geelong 3220 and the Department of Infrastructure, Olderfleet Buildings, 477 Collins Street, Melbourne 3000.

Submissions about the amendment must be sent to the Planning Scheme Unit, City of Greater Geelong, P.O. Box 104, Geelong 3220 by Monday, 22 July 1996.

CHUBB FADGYAS
Planning Scheme Co-ordinator

Planning and Environment Act 1987
WHITTLESEA PLANNING SCHEME
Notice of Amendment to a Planning Scheme
Amendment L129

This amendment has been prepared by the Whittlesea City Council.

The subject site is located on the east and west sides of Industrial Avenue generally in the area of the existing Western Ring Road Reservation (north and south side) and includes the following properties:

- * Part 310 Mahoneys Road, Thomastown;
- * 7-9 Industrial Avenue, Thomastown;
- * 11 Industrial Avenue, Thomastown;

- * Part 16-24 Industrial Avenue, Thomastown;
- * Part 26-36 Industrial Avenue, Thomastown.

This amendment seeks to rezone Industrial Land to Proposed Main Road Reservation under the Whittlesea Planning Scheme.

The amendment is required to ensure that the proposed road construction associated with the Western Ring Road is accommodated within the reservation. Finalisation of construction plans has indicated that the existing reservation does not accommodate all proposed works.

The amendment can be inspected at Whittlesea City Council, Municipal Offices, Ferres Boulevard, South Morang and The Department of Planning and Development, Ground Floor, 477 Collins Street, Melbourne.

Submissions about the amendment must be lodged with the City of Whittlesea, Locked Bag 1, Bundoora 3083 by Monday, 22 July 1996.

G. W. BRENNAN
Chief Executive Officer

Planning and Environment Act 1987
KNOX PLANNING SCHEME
Notice of Amendment
Amendment L112

The City of Knox has prepared an amendment which proposes to amend the Local Section of the Knox Planning Scheme as follows:

- (i) Rezone land on the south side of Burwood Highway, Wantirna 60 metres east of Lynne Avenue, being part of Crown Allotment 43, Parish of Scoresby from Public Open Space—Existing to Knox Residential Development.
- (ii) Delete from Clause 142 Reserved Land the Specific Site Control provision 142-5A.
- (iii) Include in Clause 130-7 of the Knox Residential Development Zone a Specific Site Control regarding the use and development of the subject land.

The amendment can be inspected at City of Knox, Civic Centre, 420 Burwood Highway, Wantirna South 3152 and the Department of

Planning and Development, Olderfleet Buildings, 477 Collins Street, Melbourne 3000.

Any persons affected by the amendment may make a submission in writing, which must be sent to the City of Knox, Civic Centre, 420 Burwood Highway, Wantirna South by 21 July 1996.

Dated 14 June 1996

DAVID L. POPE
Manager—Planning and Development

Planning and Environment Act 1987
METROPOLITAN REGION PLANNING
SCHEMES
Notice of Amendment
Amendment R129

The Mornington Peninsula Shire Council, in conjunction with the Frankston City Council, has prepared Amendment R129 to the Metropolitan Region Planning Schemes. The amendment introduces the Mornington Peninsula Planning Policy to apply to a part of southern Frankston, to identify an interface area between the Peninsula and Metropolitan Melbourne.

The land effected is located to the south east of Rosedale Grove and Jinchilla Avenue in Mt Eliza, to the south of the Residential 4 Zone boundary (generally south of Sheoak Road and Woodside Avenue) between the Moorooduc Highway and Stotts Lane, as well as land to the east of Stotts Lane (South of the Rural 1 Zone boundary) and to the south of Robinsons Road in Baxter.

The Mornington Peninsula Planning Policy seeks to clarify and confirm policy directions for the Mornington Peninsula in relation to key planning issues. The policy is essentially based on existing planning policies for the Westernport area and Southern Mornington Peninsula but consolidates these policies into a single integrated statement and seeks to address changes in economic, social and environmental policy spheres since these policies were developed in the mid 1970's. The amendment also extends the area to which the policy applies to include the whole of the Mornington Peninsula Shire, including Somerville, Mt Eliza and Moorooduc as well as a portion of Frankston City which is identified as an interface area between the Peninsula and Metropolitan Melbourne.

The new policy contains five sections—

- * The Introduction, which discusses the roles of the Peninsula in relation to Metropolitan Melbourne and the opportunities and pressures which arise from this relationship. The policy's major purpose is to promote a balance between the recreational, environmental, economic, agricultural and residential values of the Peninsula, in a way which is inclusive of the interests and aspirations of both the local and wider communities.
- * The Strategic Framework Plan, which identifies the boundary of the policy area and the basic structure of the land use and settlement pattern on the Peninsula.
- * The Urban Policy, which emphasises containment of further urban development on the Peninsula to areas already designated for township growth. This section also gives attention to elements in the proper planning of the Peninsula's townships and their role in recreation.
- * The Non Urban Policy, which includes three sections relating to Landscape and Recreation, Environmental Conservation and Rural Land Use.
- * The Port Area Policy. The area of the Port Area Policy has been reduced to reflect the extent of the existing Port Related Uses and Port Purpose Zones and to provide a clearer focus on these areas. The Port Area Policy also removes the requirement that any port development in the area must be dependent on deep water port facilities, providing discretion to consider a wider range of proposals.

The new policy also makes an explicit commitment to annual reporting of policy performance and a comprehensive review of the policy every five years.

The amendment can be inspected at The Offices of the Mornington Peninsula Shire Council, Besgrove Street, Rosebud; Marine Parade, Hastings and Queen Street, Mornington; Frankston City Council, Civic Centre, Davey Street, Frankston and the Department of Planning and Development, Olderfleet Buildings, 477 Collins Street, Melbourne.

Submissions about this amendment must be sent to The Chief Executive, Mornington Peninsula Shire Council, Locked Bag 1000, Rosebud 3939 by 25 July 1996.

IAN MORRIS
Manager—Economic Planning

**Planning and Environment Act 1987
WESTERNPORT REGION PLANNING
SCHEMES**

**Notice of Amendment
Amendment R13**

The Mornington Peninsula Shire Council has prepared Amendment R13 to the Westernport Regional Section of the Westernport Region Planning Schemes.

The amendment replaces the existing policies relating to Westernport and the Mornington Peninsula with the provisions of the recently developed Mornington Peninsula Planning Policy.

The Mornington Peninsula Planning Policy seeks to clarify and confirm policy directions for the Peninsula in relation to key planning issues. The policy is essentially based on existing planning policies for the Westernport area and Southern Mornington Peninsula but consolidates these policies into a single integrated statement and seeks to address changes in economic, social and environmental policy spheres since the original policies were developed in the mid 1970's. The revised policy also extends the policy area to include the whole of the Mornington Peninsula Shire, including Somerville, Mt Eliza and Moorooduc as well as a portion of Frankston City which is identified as an interface area between the Peninsula and Metropolitan Melbourne.

The new policy contains five sections—

- * The Introduction, which discusses the roles of the Peninsula in relation to Metropolitan Melbourne and the opportunities and pressures which arise from this relationship. The policy's major purpose is to promote a balance between the recreational, environmental, economic, agricultural and residential values of the Peninsula, in a way which is inclusive of the interests and aspirations of both the local and wider communities.

- * The Strategic Framework Plan, which identifies the boundary of the policy area and the basic structure of the land use and settlement pattern on the Peninsula.
- * The Urban Policy, which emphasises containment of further urban development on the Peninsula, to areas already designated for township growth. This section also gives attention to elements in the proper planning of the Peninsula's townships and their role in recreation.
- * The Non Urban Policy, which includes three sections relating to Landscape and Recreation, Environmental Conservation and Rural Land Use.
- * The Port Area Policy. The area of the Port Area Policy has been reduced to reflect the extent of the existing Port Related Uses and Port Purpose Zones and to provide a clearer focus on these areas. The Port Area Policy also removes the requirement that any port development in the area must be dependent on deep water port facilities, providing discretion to consider a wider range of proposals.

The new policy also makes an explicit commitment to annual reporting of policy performance and a comprehensive review of the policy every five years.

The amendment can be inspected at Offices of the Mornington Peninsula Shire Council, Besgrove Street, Rosebud; Marine Parade, Hastings and Queen Street, Mornington; Frankston City Council, Civic Centre, Davey Street, Frankston and the Department of Planning and Development, Olderfleet Buildings, 477 Collins Street, Melbourne.

Submissions about this amendment must be sent to The Chief Executive, Mornington Peninsula Shire Council, Locked Bag 1000, Rosebud 3939 by 25 July 1996.

IAN MORRIS
Manager—Economic Planning

EXEMPTION Application No. 24 of 1996

The Anti-Discrimination Tribunal constituted by the President pursuant to Section 83 (5) (a) (ii) of the **Equal Opportunity Act 1995** ("the Act") has considered an application pursuant to Section 83 of the Act by Country Care Pty Ltd

(A.C.N. 067 327 440) to permit the applicant to advertise for, and employ, a male care attendant.

Upon reading the material tendered in support of this application the Tribunal is satisfied that it is appropriate to grant an exemption from Sections 13, 100 and 195 of the Act to permit the applicant to advertise for, and employ, a male care attendant.

In granting this exemption the Tribunal noted:

- * the applicant provides attendant care services to people with a disability;
- * the attendants work in the clients home and often includes providing intimate support during bladder and bowel actions and in areas of general hygiene;
- * the majority of clients indicate they have a gender preference when seeking to employ attendants.

The Tribunal grants an exemption from the operation of Sections 13, 100 and 195 of the **Equal Opportunity Act 1995**, this exemption to remain in force until 19 June 1999.

CATE MCKENZIE
President

EXEMPTION Application No. 23 of 1996

The Anti-Discrimination Tribunal constituted by the President pursuant to Section 83 (5) (a) (ii) of the **Equal Opportunity Act 1995** ("the Act") has considered an application pursuant to Section 83 of the Act by Country Care Pty Ltd (A.C.N. 067 327 440) to permit the applicant to advertise for, and employ, a female care attendant.

Upon reading the material tendered in support of this application the Tribunal is satisfied that it is appropriate to grant an exemption from Sections 13, 100 and 195 of the Act to permit the applicant to advertise for, and employ, a female care attendant.

In granting this exemption the Tribunal noted:

- * the applicant provides attendant care services to people with a disability;
- * the attendants work in the clients home and often includes providing intimate support during bladder and bowel actions and in areas of general hygiene;

- * the majority of clients indicate they have a gender preference when seeking to employ attendants.

The Tribunal grants an exemption from the operation of Sections 13, 100 and 195 of the **Equal Opportunity Act 1995**, this exemption to remain in force until 19 June 1999.

CATE McKENZIE
President

EXEMPTION
Application No. 25 of 1996

The Anti-Discrimination Tribunal constituted by the President pursuant to Section 83 (5) (a) (ii) of the **Equal Opportunity Act 1995** ("the Act") has considered an application pursuant to Section 83 of the Act by Meredith Kiraly, Program Manager on behalf of Napier Youth Services, a division of Mission to the Streets and Lanes.

Upon reading the material tendered in support of this application the Tribunal is satisfied that it is appropriate to grant an exemption from Sections 13, 100 and 195 of the Act to permit the applicant to advertise for, and employ, females in all positions within Napier Youth Services.

In granting this exemption the Tribunal noted:

- * Napier Youth Services is a group of services to support young women aged 12-16 years through times of crisis who have been victims of sexual, physical and emotional abuse;
- * the components of the program are specifically designed to cater for the needs of young women, primarily those who are subject to statutory orders, who are identified as displaying extreme "at risk" behaviour or difficult to manage behaviours, have had multiple unsuccessful placements, are transient and have limited access to traditional services;
- * many of the young women are suicidal;
- * the program can advocate for young women's right to make decisions about their lives, and is able to model a mutually respectful relationship for the time it is in contact with the young women;
- * all current staff are female; this is frequently a crucial factor in allowing abused young women to feel safe;

- * all staff will have direct contact with the young women in question;

- * Napier Youth Services provides support services to the young women resident at the two Mission to Streets and Lanes residential units for young women, Napier House and Counterpoint. Both of these residential units have exemptions to employ all-female staff (No. 23/94 and 3/95).

The Tribunal grants an exemption from the operation of Sections 13, 100 and 195 of the **Equal Opportunity Act 1995**, this exemption to remain in force until 19 June 1999.

CATE McKENZIE
President

EXEMPTION FROM NOTIFICATION OF
VACANCY UNDER SECTION 29 (2) OF THE
PUBLIC SECTOR MANAGEMENT ACT
1992

Position No. 22/05/0119/3, Customer Services Officer, VPS-2, Corporate and Customer Services, Renewable Energy Authority Victoria.

Reasons for exemption

The position has been reclassified to recognise a demonstrated and significant shift in work value in a specialised area of work, the incumbent is an officer who is recognised as satisfactorily discharging all of the requirements of the position and the Department Head considers that it is unlikely that advertising the vacancy would attract a more suitable candidate.

MICHAEL J. TAYLOR
Secretary
Department of Natural Resources
and Environment

EXEMPTION FROM NOTIFICATION OF
VACANCY UNDER SECTION 29 (2) OF THE
PUBLIC SECTOR MANAGEMENT ACT
1992

Position No. DSD006594, Executive Officer, Level-3, Director, Industrial Compliance and Information Services, Department of State Development.

Reason for exemption

The appointee is not a staff member and is currently employed as the Chief Commission Administration Officer in the Employee

Relations Commission. I have agreed to this exemption on the basis that this is a specialised position requiring the appointee to have sound policy development and management skills with proven industrial knowledge at both State and Federal levels. It is unlikely that advertising the vacancy will attract a more suitable candidate.

P. R. SALWAY
Public Service Commissioner

**EXEMPTION FROM NOTIFICATION OF
VACANCY UNDER SECTION 29 (2) OF THE
PUBLIC SECTOR MANAGEMENT ACT
1992**

Position No. DBE004668, General
Manager, Executive Support and Co-
ordination, Executive Officer Band 3,
Department of State Development.

Reasons for exemption

The position has duties and qualifications requirements that are of a specialised nature peculiar to the department and the proposed appointee is a staff member considered to be the only staff member possessing the specialised qualifications.

RIK HART
Secretary
Department of State Development

**EXEMPTION FROM NOTIFICATION OF
VACANCY UNDER SECTION 29 (2) OF THE
PUBLIC SECTOR MANAGEMENT ACT
1992**

Position No. DBE014355, Principal
Legislation Officer, Standards Development
and Co-ordination Unit, Health and Safety
Organisation, VPS-5, Department of State
Development.

Reasons for exemption

The position has been reclassified to recognise a demonstrated and significant shift in work value in a specialised area of work, the incumbent is an officer who is recognised as satisfactorily discharging all of the requirements of the position and the Department Head considers that it is unlikely that advertising the vacancy would attract a more suitable candidate.

RIK HART
Secretary
Department of State Development

**EXEMPTION FROM NOTIFICATION OF
VACANCY UNDER SECTION 29 (2) OF THE
PUBLIC SECTOR MANAGEMENT ACT
1992**

Position No. DBE001400, Project Officer
Class VPS-4, Department of State
Development.

Reasons for exemption

The position has been reclassified to recognise a demonstrated and significant shift in work value in a specialised area of work, the incumbent is an officer who is recognised as satisfactorily discharging all of the requirements of the position and the Department Head considers that it is unlikely that advertising the vacancy would attract a more suitable candidate.

RIK HART
Secretary
Department of State Development

**Dried Fruits Act 1958
VICTORIAN DRIED FRUITS BOARD**

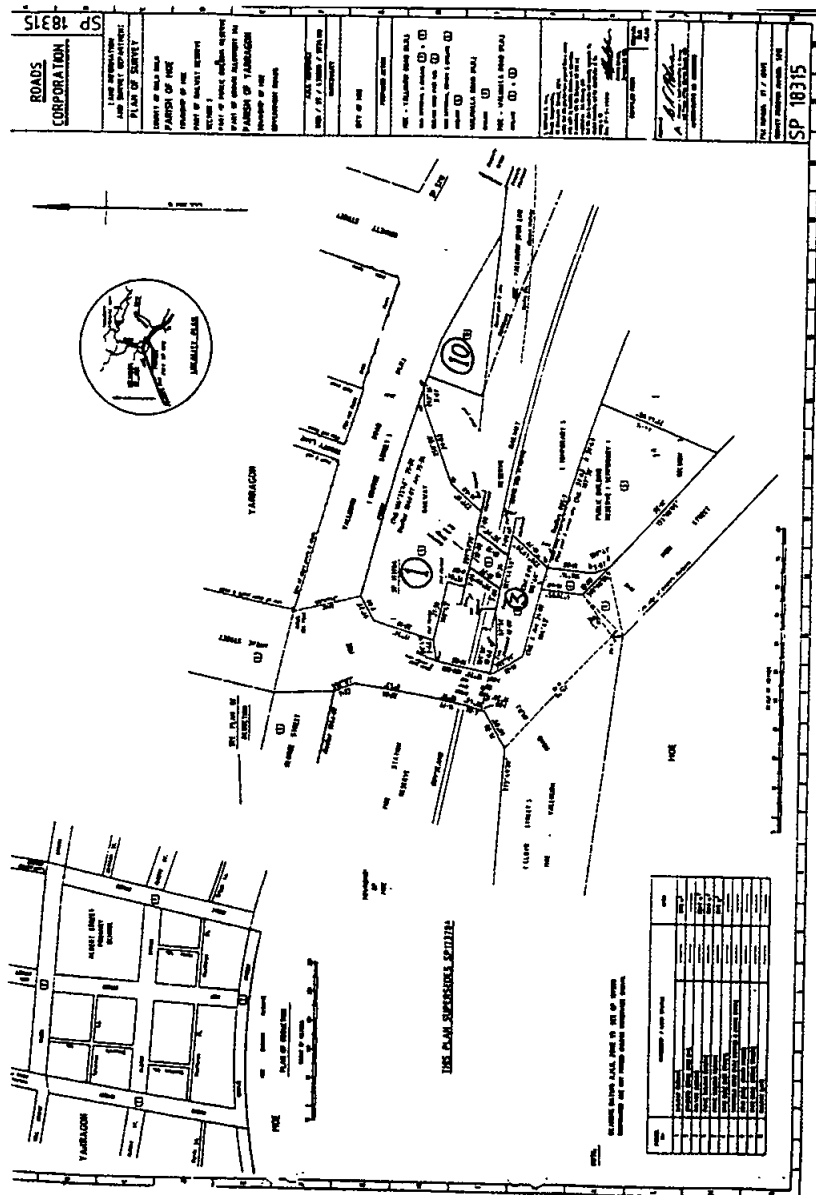
In accordance with the provisions of the **Dried Fruits Act 1958** it is hereby notified that with respect of the year ended 31 December 1996 the amount of contribution payable by every packer of dried vine and tree fruits shall be \$3.50 per tonne, computed in accordance with the Regulations under the **Dried Fruits Act 1958** from the nett mass of dried fruits received into each packing house during 1996.

Dated at Mildura 11 June 1996

M. A. PULLEN
Executive Officer

**Transport Act 1983
ORDER FOR TRANSFER OF ASSETS AND
LIABILITIES**

In pursuance of the provisions of Sub-section (1) of Section 81 of the **Transport Act 1983** I, Alan Brown Minister for Transport for the State of Victoria, hereby transfer the land assets known as parcels numbers 1, 3 and 10 on Roads Corporation drawing No. SP18315 with all encumbrances and liabilities (if any) relating to the land asset from the Public Transport Corporation to the Roads Corporation.



Dated 12 June 1996

ALAN BROWN
Minister for Transport

Transport Act 1983
VICTORIAN TAXI DIRECTORATE
 Department of Infrastructure
 Commercial Passenger Vehicle Applications

Notice is hereby given that the following applications will be considered by the Victorian Taxi Directorate, a division of the Department of Infrastructure after 24 July 1996.

Notice of any objection to the granting of an application should be forwarded to reach the Manager, Licensing and Certification, Victorian Taxi Directorate, 598 Lygon Street, Carlton (P.O. Box 666, Carlton South 3053) not later than 18 July 1996.

It will not be necessary for interested parties to appear on the date specified, unless advised in writing by the Department.

R. T. Henderson, Lilydale. Application to licence one commercial passenger vehicle to be purchased in respect of a 1992 Toyota Hi-Ace van with seating capacity for 2 wheelchair patients and 6 seated patients to operate a service for the carriage of:

- senile patients;
- psychiatric (non-violent) patients;
- intravenous dependant patients;
- patients with indwelling urinary catheters;
- recent stoma patients;
- patients with visible medical conditions;
- patients with communicable diseases;
- patients with a number of diseases of the elderly;

between their place of residence and hospitals throughout the State of Victoria.

D. L. S. Security Pty Ltd, Pakenham. Application to licence one commercial passenger vehicle in respect of a 1947 Jaguar convertible with seating capacity for 4 passengers to operate a service from 7 Thwaites Road, Pakenham for the carriage of passengers for wedding parties.

N. J. Siniakis, Narre Warren North. Application to licence one commercial passenger vehicle to be purchased in respect of a 1980-86 Jaguar sedan with seating capacity for 4 passengers to operate a service

from 2 Acre Court, Narre Warren North for the carriage of passengers for wedding parties.

D. R. Mendoza, Ringwood. Application to licence one commercial passenger vehicle in respect of a 1994 Ford Fairlane sedan with seating capacity for 4 passengers to operate as a metropolitan hire car from 15 Goldsmith Avenue, North Ringwood.

C. S. Wishart, Roxburgh Park. Application to licence one commercial passenger vehicle in respect of a 1957 Chevrolet sedan with seating capacity for 5 passengers to operate a service from 27 Stainsby Crescent, Roxburgh Park for the carriage of passengers for wedding parties and debutante balls.

Dated 20 June 1996

ROBERT STONEHAM
 Manager—Licensing and Certification
 Victorian Taxi Directorate

Transport Act 1983
TOW TRUCK DIRECTORATE OF
VICTORIA
 Tow Truck Applications

Notice is hereby given that the following applications will be considered by the Licensing Authority after 24 July 1996.

Notice of any objection to the granting of an application should be forwarded to reach the Director, Tow Truck Directorate of Victoria, 560 Lygon Street, Carlton (P.O. Box 160, Carlton South 3053) not later than 18 July 1996.

It will not be necessary for interested parties to appear on the date specified, unless advised in writing.

C. Ferrara, Myrtleford. Application for variation of conditions of tow truck licence number TOW264 which authorise the licensed vehicle to be managed, controlled and operated from a depot situated at 102 Bright Road, Myrtleford to change the depot address to 2 McGeehan Street, Myrtleford.

Note: This licence is under consideration for transfer to Premier Panels Pty Ltd, Wangaratta.

Gardiner Towing Service Pty Ltd, Hawthorn East. Application for variation of conditions of tow truck licence numbers TOW755, TOW750, TOW054 and TOW052 which authorise the licensed vehicles to be

managed, controlled and operated from a depot situated at 399 Tooronga Road, Hawthorn East to change the depot address to 1271-1273 Malvern Road, Malvern.

P. Ciancio, Glenroy. Application for variation of conditions of tow truck licence number TOW701 which authorise the licensed vehicle to be managed, controlled and operated from a depot situated at 6 Nelson Street, Glenroy to change the depot address to 103-109 Union Street, Windsor.

Note: This licence is under consideration for transfer to Sandlefevre Pty Ltd, Sandringham.

Yarrayea Ford Pty Ltd, Balnarring. Application for variation of conditions of tow truck licence numbers TOW489 and TOW824 which authorise the licensed vehicles to be managed, controlled and operated from a depot situated at 2080 Frankston-Flinders Road, Hastings to change the depot address to 6 Bray Street, Hastings.

Note: This licence is under consideration for transfer to Goldring Constructions Pty Ltd, Frankston.

Dated 20 June 1996

JOHN R. CONNELL
Director

NURSES BOARD OF VICTORIA

On 1 May 1996 a panel appointed by the Nurses Board of Victoria, found that Carmel Jane Lawson of 1/1 Leonard Street, Balwyn 3103, identification number 154247, registered in division 1, had engaged in unprofessional conduct of a serious nature.

The panel determined that the registration of Carmel Jane Lawson be suspended for 3 months commencing on 29 March 1996.

On 1 May 1996 a panel appointed by the Nurses Board of Victoria, found that Meredith Anne Brough of 4/4 Avondale Road, Armadale 3143, identification number 103860, registered in division 1, had engaged in unprofessional conduct of a serious nature.

The panel determined that the registration of Meredith Ann Brough be suspended for 3 months commencing on 29 March 1996.

On 1 May 1996 a panel appointed by the Nurses Board of Victoria, found that Janet Metcalfe of 6 Mathew Street, Glenhuntly

3163, identification number 90343, registered in division 1, had engaged in unprofessional conduct of a serious nature.

The panel determined that the registration of Janet Metcalfe be suspended for 3 months commencing on 29 March 1996.

LEANNE RAVEN
Chief Executive Officer
Nurses Board of Victoria

Road Safety Act 1986 MOTOR CYCLE RELIABILITY TRIAL

Under Section 68 (3) of the Road Safety Act 1986, I declare that Sub-sections (1) and (2) of Section 68 of the Act, the Road Safety (Traffic) Regulations 1988 and Parts 9 and 10 of the Road Safety (Vehicles) Regulations 1988 shall not apply with respect to the event to be known as Round 3 of the Yamaha Victorian Enduro Series to be conducted by the Corner Inlet Motorcycle Club on sections of road within the Turtons Creek Forest District on Sunday, 30 June 1996 between the hours of 8.30 a.m. and 3.30 p.m.

Dated 14 June 1996

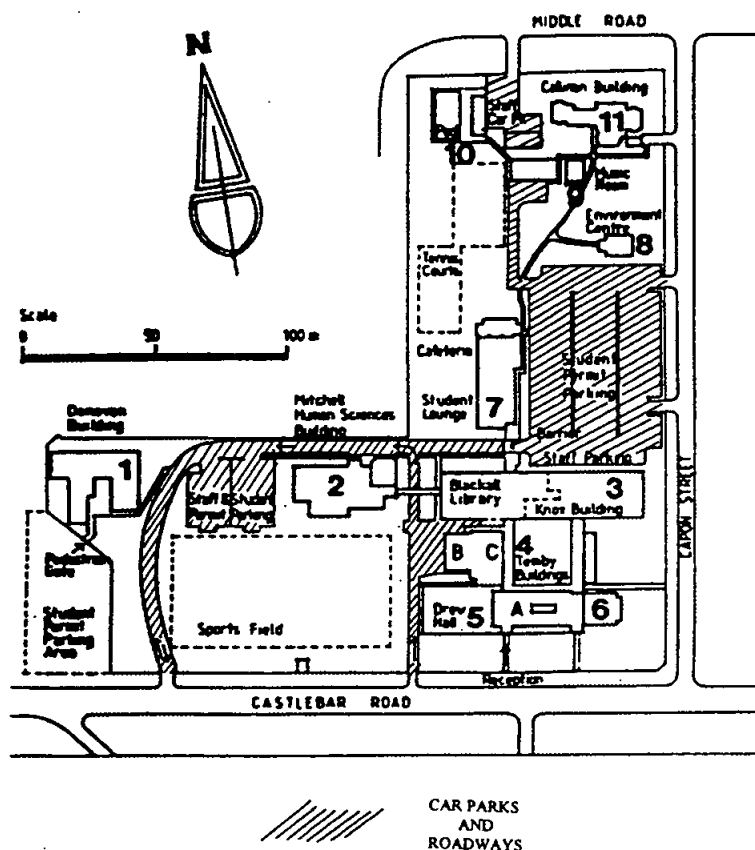
N. R. BUTLER
Regional Manager
VicRoads—Eastern Victoria
Delegate of the Minister for Roads and Ports

Road Safety Act 1986 ORDER UNDER SECTION 98 Extending Provisions of the Act to Certain Land in the City of Monash

I, Geoffrey Ronald Craige, Minister for Roads and Ports, under Section 98 of the Road Safety Act 1986 by this order extend the application of:

- (a) Sections 59, 64-65, 76-77, 85-90, 99 and 100 of the Act; and
- (b) The Road Safety (Traffic) Regulations 1988; and
- (c) Part 7 and 8 and Schedules 5 and 6 of the Road Safety (Procedures) Regulations 1988

to the land, under the control of the Australian Catholic University, Oakleigh particulars of which are shown on the attached plan.



Dated 22 May 1996

GEOFF CRAIGE
Minister for Roads and Ports

Retirement Villages Act 1986
SECTION 39

Cancellation of Retirement Village Notice

I hereby declare that the Retirement Village Notice No. S907263S lodged with the Registrar of Titles on 28 January 1994 and relating to Certificate of Title Volume 10095, Folio 191 under the **Transfer of Land Act 1958** is cancelled.

Given under my hand and seal this 7 June 1996.

H. W. WALTER
Commissioner for Corporate Affairs

Retirement Villages Act 1986
SECTION 39

Cancellation of Retirement Village Notice

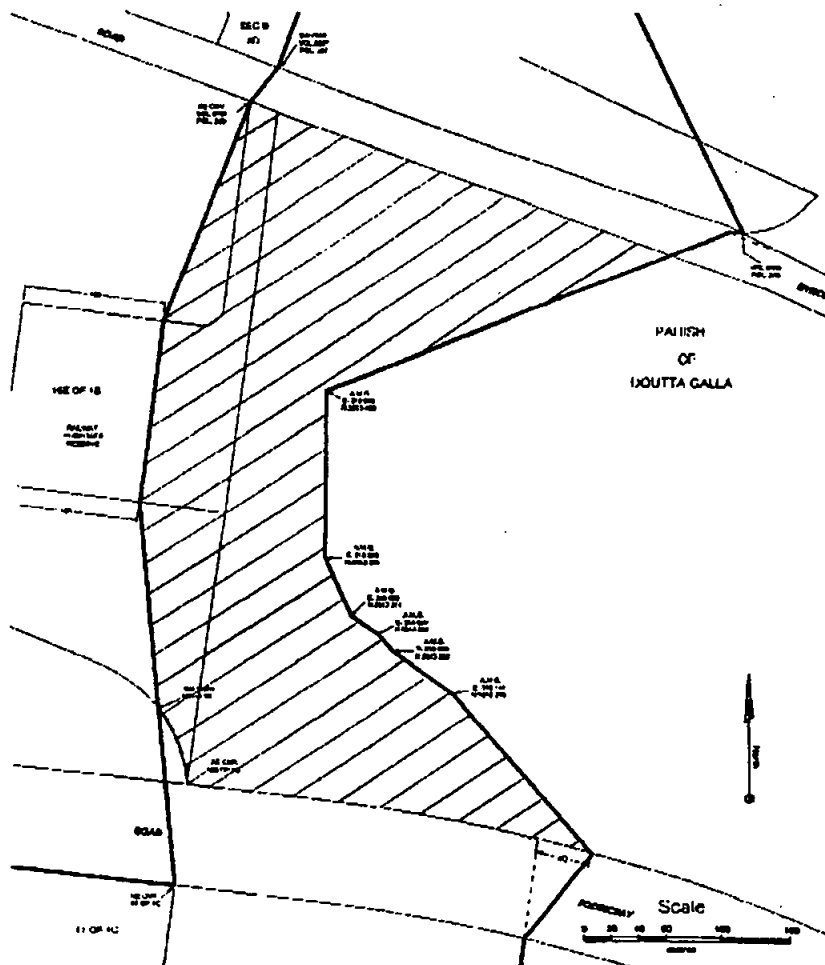
I hereby declare that the Retirement Village Notice No. S907263S lodged with the Registrar of Titles on 28 January 1994 and relating to Certificate of Title Volume 7232, Folio 1446229 under the **Transfer of Land Act 1958** is cancelled.

Given under my hand and seal this 7 June 1996.

H. W. WALTER
Commissioner for Corporate Affairs

Melbourne City Link Act 1995
NOTICE PURSUANT TO SECTION 41

Pursuant to Section 41 of the Melbourne City Link Act 1995 ("the Act") the Melbourne City Link Authority elects to use the procedures provided under Sections 42 and 43 of the Act in the acquisition pursuant to Section 38 of the Act which is part of the project area (as defined by Section 7 of the Act). The land the subject of the election is in the specified part of the project area, being that area located between Dynon Road and Footscray Road, as shown hatched on the plan below.



Dated 12 June 1996

RICHARD PARKER
 Chief Executive
 Melbourne City Link Authority

Electricity Industry Act 1993**SECTION 169 (3)****Schedule of Retail Tariffs for Franchise Customers**

This is an amended schedule of electricity prices for each of Eastern Energy Limited A.C.N. 064 651 118, Citipower Ltd A.C.N. 064 651 056, United Energy A.C.N. 064 651 029, Solaris Power A.C.N. 064 651 083 and Powercor Australia Ltd A.C.N. 064 651 109 separately. With effect from 1 July 1996 the schedule of retail prices for franchise customers published in Government Gazette G24, 22 June 1995 will be replaced by the following:

1 RESIDENTIAL**1.1 Winner Tariff GH/GL****Energy Prices:**

- Peak Periods (7 am to 11 pm Monday to Friday)

All consumption 17.46 c/kWh

- Off-Peak Periods (All other times)

All consumption 3.77 c/kWh

1.2 Residential Tariffs GD and GR

First 1020 kWh/quarter

11.97 c/kWh

Balance

12.61 c/kWh

1.3 Off-Peak Load Managed Storage Water Heating Tariff Y6/YT

All consumption 3.77 c/kWh

Supply under Tariff Y6/YT is available for 6 hours nightly for permanently wired water storage heaters of approved types meeting load management requirements.

1.4 Off-Peak Storage Water Heating Tariff Y8

(Available only to installations currently taking supply under this tariff)

All consumption 4.50 c/kWh

Supply under Tariff Y8 is available for 8 hours nightly for permanently wired storage water heaters of approved types.

1.5 Off-Peak Storage Space Heating Tariff J6/JT

All consumption 3.77 c/kWh

Supply under Tariff J6/JT is available for 7 hours nightly plus 3 hours each afternoon for permanently wired storage space heaters of approved types where supply is taken in conjunction with Tariff Y6/YT.

1.6 Off-Peak Storage Space Heating Tariff J8

All consumption 4.50 c/kWh

Supply under Tariff J8 is available for 7 hours nightly plus 3 hours each afternoon for permanently wired storage space heaters of approved types, where supply is taken in conjunction with Tariff Y8.

1.7 Off-Peak Storage Space Heating Tariff J

All consumption 4.50 c/kWh

Supply under Tariff J is available for 7 hours nightly plus 3 hours each afternoon for permanently wired storage space heaters of approved types, where supply is not taken in conjunction with a storage water heating Tariff.

1.8 Supply Charge

On each account rendered

\$34.23 /qtr

2 GENERAL PURPOSE LOW VOLTAGE

2.1

(a) General Purpose Tariff E

First 7000 kWh/month	17.16 c/kWh
Balance	13.06 c/kWh
Supply Charge - on each account rendered	\$13.35 /mth

(b) Tariff E1

(Available only to installations currently taking supply under this tariff).

Energy Prices:

• 7 am to 11 pm	
- First 5500 kWh/month	19.98 c/kWh
- Balance	13.00 c/kWh
• 11 pm to 7 am	
- All consumption	4.18 c/kWh
Supply Charge - on each account rendered	\$13.35 /mth

2.2 Commercial Residential Tariff G

(Available only to installations currently taking supply under this tariff)

First 5000 kWh/month	17.60 c/kWh
Balance	14.06 c/kWh
Supply Charge - on each account rendered	\$13.35 /mth

2.3 Metered Demand Tariff V

(Available only to installations currently taking supply under this tariff)

Energy Price	5.21 c/kWh
Demand Price	\$18.17 /kW/mth
The minimum chargeable demand is the higher of 100 kW or 60% of agreed demand.	

2.4 Contract Demand Time-of-Use Tariff L

Energy Prices

• Peak Periods (7 am to 11 pm Monday to Friday)	
All consumption	10.92 c/kWh
• Off-Peak Periods (All other times)	
All consumption	2.24 c/kWh
Demand Price	\$3.62 /kW/mth
Minimum chargeable demand 250 kW	
Supply Charge - on each account rendered	\$339.86 /mth

2.5 General Purpose Time-of-Use Tariff D

Energy Prices

• Peak Periods (7 am to 11 pm Monday to Friday)	
All consumption	17.34 c/kWh
• Off-Peak Periods (All other times)	
All consumption	3.42 c/kWh
Supply Charge - on each account rendered	\$13.35 /mth

2.6 Resale Price

Price for reselling (applicable to premises such as caravan parks where the proprietor is authorised under the Electric Light and Power Act to charge customers for electricity actually used).

Maximum resale price where token or prepayment meters are installed: all energy, 12.61 c/kWh.

Resale price where kilowatt hour (kWh) meters are installed: as per Tariff GD/GR.

3 COMMUNITY SERVICE

3.1 Community Service Tariff N

All consumption	14.53 c/kWh
Supply Charge - on each account rendered	\$14.73 /mth

3.2 Tariff N1

(Available only to installations currently taking supply under this tariff).

Energy Prices

• 7am to 11pm - All consumption	14.53 c/kWh
• 11pm to 7am - All consumption	4.61 c/kWh
Supply Charge - on each account rendered	\$14.73 /mth

4 FARM

4.1 Farm Tariff B

Energy Prices:

First 690 kWh/quarter	20.02 c/kWh
Next 14310 kWh/quarter	18.49 c/kWh
Next 72000 kWh/quarter	15.46 c/kWh
Balance	14.34 c/kWh
Supply Charge - on each account rendered	\$44.18 /qtr

4.2 Tariff B1

(Available only to installations currently taking supply under this tariff).

Energy Prices:

• 7 am to 11 pm	
First 690 kWh/quarter	20.02 c/kWh
Next 14310 kWh/quarter	18.49 c/kWh
Next 72000 kWh/quarter	15.46 c/kWh
Balance	14.34 c/kWh
• 11 pm to 7 am -	
All consumption	4.61 c/kWh
Supply Charge - on each account rendered	\$44.18 /qtr

5 GENERAL PURPOSE HIGH VOLTAGE

5.1 General Purpose Tariff E5

(Available only to installations currently taking supply under this tariff).

Energy Prices:

• 7 am to 11 pm	
First 5500 kWh/month	21.85 c/kWh
Balance	14.23 c/kWh
• 11 pm to 7 am	
All consumption	4.58 c/kWh
Supply Charge - on each account rendered	\$15.53 /mth

5.2 Contract Demand Time-of-Use Tariff H

	OPTION 1 6.6/11/22	OPTION 2 66	OPTION 3* 220 & above
Voltage levels (kV)			
Energy Prices (c/kWh)			
• Peak Periods (7am - 11pm Mon to Fri)	9.00	7.28	6.68
• Off-Peak Periods (All other times)	1.90	1.75	1.67
Demand Price (\$/kW/month)	3.72	4.75	4.83
Minimum Chargeable demand (kW)	1000	10,000	40,000

*This option is not offered by Eastern Energy Limited

6 PUBLIC LIGHTING

6.1

Lanterns on Current Offer

TYPE AND RATING OF LANTERN		ALL NIGHT \$ pa	24 HOUR DAILY \$ pa
Mercury	80W	80.25	--
Mercury	125W	105.31	--
Sodium	150W	150.34	331.90
Sodium	250W	180.11	420.87
Sodium	400W	278.52	--

6.2

Lanterns NOT on Current Offer (for existing installations only)

TYPE AND RATING OF LANTERN		ALL NIGHT \$ pa	SPECIAL ALL NIGHT \$ pa	24 HOUR DAILY \$ pa
Incandescent	100W	242.57	309.39	--
Incandescent	150W	296.31	--	--
Incandescent	200W	314.11	344.25	--
Incandescent	300W	370.03	--	--
Incandescent	500W	444.47	473.16	--
Incandescent	750W	543.97	--	--
Fluorescent	2X20W	90.78	106.03	145.25
Fluorescent	3X20W	107.85	--	184.47
Fluorescent	4X40W	255.28	--	--
Mercury	50W	86.79	--	--
Mercury	250W	259.28	--	--
Mercury	400W	310.11	--	--
Mercury				
(excluding pole)	700W	464.44	504.39	--
(including pole)	700W	562.13	--	--
Sodium	90W	209.89	--	309.75
Sodium	180W	273.07	--	--
Sodium (one lamp)	2X400W	395.45	--	--
Sodium (two lamps)	2X400W	549.42	--	--

7 MISCELLANEOUS CHARGES

7.1 Traffic Control Signals

Supply charge of each metered installation \$14.73 per month
(If installation is not metered \$10.31 per month) plus energy charge of 8.22 c/kWh

7.2 Security Lighting

Domestic and Commercial Residential "Light Sentry"
2 x 20W fluorescent or 50W mercury \$34.38 per quarter (retained for existing installations only)

7.3 Commercial, Industrial and Farm "Watchman Light"

Initial charge per lamp \$181.57 plus the following charges per lamp:

TYPE AND RATING OF LAMP		CHARGE/ MONTH (\$)
Mercury	125W	10.50
Mercury	250W	18.09
Mercury	400W	25.44
Sodium	150W	17.95
Sodium	250W	21.59
Sodium	400W	26.54

7.4 Telecom Telephone Cabinets

1x20W fluorescent, plus energy used by STD telephone

(24 hour operation). Provision of unmetered energy only per cabinet per year \$35.95

7.5 Unmetered Supplies**CHARGE (\$)**

Less than 50 Watts/mth	17.19
Mobile X-Ray unit or equivalent/day	10.13
Identilite/sign/qtr	60.24
Telecom Remote Customer	
Multiplexer/mth	34.42
Mobile radio network/mth	42.45
Remote weather stations/mth	16.18
Metrolite bus shelters -	
S1 Full advertising/mth	26.94
S2 Limited advertising/mth	19.59
S3 Vandal-proof no advertising/mth	16.87
Ice warning lamps/mth	16.07

Survey Co-ordination Act 1958
PLACE NAMES COMMITTEE

1. Notice of Alteration of Place Names

The Place Names Committee hereby gives notice that it has altered the undermentioned place name in the manner indicated and in respect of which no objections to the previously published proposal was received.

<i>File No.</i>	<i>New Name</i>	<i>Former Name</i>
1446	Southbank (that part bounded by St. Kilda Road, Dorcas Street, Kings Way, Dodds Street and Grant Street, within the City of Melbourne).	South Melbourne

2. Notice of Proposal to Assign Place Names

The Place Names Committee gives notice that it proposes to assign the undermentioned place name. Any objections to the proposed name must be in writing (stating the reasons therefore) and be lodged with the Secretary to the Committee within two months of the publication of this notice.

<i>File No.</i>	<i>Place Name</i>	<i>Location</i>
1546	Gowanbrae	Proposal from Land Use Advisory Service Pty Ltd to name an area bounded by Western Ring Road, Moonee Ponds Creek the Albion to Broadmeadows railway line and Tullamarine Freeway, within the City of Moreland.

3. Notice of Proposal to Alter a Place Name

The Place Names Committee hereby gives notice that it proposes to alter the undermentioned place name in the manner indicated. Any objections to a proposal must be in writing (stating the reasons therefore) and be lodged with the Secretary to the Committee within two months of the publication of this notice.

<i>File No.</i>	<i>Present Name</i>	<i>Proposed Name</i>
1560	Hume Weir	Hume Dam

CORRIGENDUM

In the Notice of Assignment published in the Victoria Government Gazette No. G18 dated 9 May 1996, page 1124, the name Mooradoo Railway Station should read Morradoo Railway Station.

Place Names Committee, care of Office of Surveyor-General, 5th Floor, 436 Lonsdale Street, Melbourne 3000.

RON McLEOD
Secretary

COMMONWEALTH OF AUSTRALIA
Petroleum (Submerged Lands) Act 1967

Notice of Invitation of Application for Exploration Permits

I, Patrick McNamara, the Designated Authority for and on behalf of the Commonwealth - Victoria Offshore Petroleum Joint Authority, acting pursuant to Section 20 (1) of the **Petroleum (Submerged Lands) Act 1967** of the Commonwealth of Australia, hereby invite applications for the grant of exploration permits in respect of the following blocks within the areas as described in the following schedule.

SCHEDULE

(The references hereunder are to the names of map sheets of 1:100 000 series and to the numbers of the graticular sections shown thereon).

AREA V96-01
Sheet SJ54 (Hamilton)

BLOCK NO.	BLOCK NO.	BLOCK NO.	BLOCK NO.	BLOCK NO.
2304 part	2374 part	2375 part	2376 part	2444 part
2445 part	2446 part	2447	2448	2515 part
2516 part	2517 part	2518	2519	2520
2587	2588	2589	2590	2591
2592	2659	2660	2661	2662
2663	2664	2731	2732	2733
2734	2735	2736	2803 part	2804 part
2805 part	2806 part	2807 part	2808 part	

Sheet SJ55 (Melbourne)

BLOCK NO.	BLOCK NO.	BLOCK NO.	BLOCK NO.	BLOCK NO.
1951 part	2020 part	2021 part	2022 part	2023 part
2024 part	2025 part	2090 part	2091 part	2092 part
2093	2094	2095	2096	2097 part
2098 part	2061 part	2162 part	2163	2164
2165	2166	2167	2168	2169
2170 part	2171 part	2233 part	2234	2235
2236	2237	2238	2239	2240
2241	2242	2305	2306	2307
2308	2309	2310	2311	2312
2313	2377	2378	2379	2380
2381	2382	2383	2384	2449
2450	2451	2452	2453	2454
2455	2521	2522	2523	2524
2525	2526	2593	2594	2595
2596	2597	2665	2666	2667
2668	2737 part	2738 part	2739 part	2740 part

Assessed to contain 119 blocks.

AREA V96-G1
Sheet SJ55 (Melbourne)

BLOCK NO.	BLOCK NO.	BLOCK NO.	BLOCK NO.	BLOCK NO.
1634 part	1635 part	1636 part	1706	1707
1708	1778	1779	1780	1850
1852				

Assessed to contain 11 blocks.

AREA V96-G2
Sheet SJ55 (Melbourne)

BLOCK NO.	BLOCK NO.	BLOCK NO.	BLOCK NO.	BLOCK NO.
1992	2061	2062	2063	2064
2065	2066	2136	2137	2138
2139				

Assessed to contain 11 blocks.

APPLICATIONS

Applications lodged under Section 20 of the **Petroleum (Submerged Lands) Act 1967** are required to be made in the approved form and should be accompanied by:

(a) Details of—

- (i) the applicant's assessment of the petroleum potential of the area, including a geological and geophysical review and technical assessment of the area and the concepts underlying the proposed exploration program;
- (ii) the applicant's minimum guaranteed proposal (in terms of operational activity and the indicative minimum expenditure) for data evaluation, seismic surveying activities and exploration wells to be drilled, on the basis that none of the wells drilled encounters significant hydrocarbons for each year of the first three years of the permit term. This proposal, to be known as the minimum guaranteed 'dry hole' work program, should only include work expected to involve a substantial exploration component — appraisal work should not be included;
- (iii) the applicant's proposal (in terms of operational activity and indicative minimum expenditure) for data evaluation, seismic surveying activities and exploration wells to be drilled for each of the remaining years of the permit term. This proposal, to be known as the 'secondary' work program, should only include work expected to involve a substantial exploration component—appraisal work should not be included.

(b) Particulars of—

- (i) the technical qualifications of the applicant and of its employees;
- (ii) the technical advice available to the applicant;
- (iii) the financial resources available to the applicant, including evidence of the applicant's ability to fund the work program proposed, a statement of other exploration plans and commitments over the next six years, and a copy of the latest annual report for each applicant company;
- (iv) where relevant, the viability of the consortium lodging the application, including evidence that a satisfactory settlement has been, or can be, reached on the Joint Operating Agreement (a copy of a Heads of Agreement Dealing will generally suffice);
- (v) the percentage participation interest of each party to the application.

(c) Such information as the applicant wishes to be taken into account in consideration of the application including, for example, past performance in offshore exploration either in Australia or overseas; past performance and future intentions as to the sourcing of goods and services to be used in operations; evidence of recent willingness to apply for "frontier" exploration areas such as previously unavailable areas, deeper water prospects, hostile environments; proposals to improve technical capabilities through research to be undertaken in Australia or overseas; and, in the case of foreign companies, proposals to transfer technology and skills to Australians.

(d) A fee of \$A3,000, payable to the Commonwealth of Australia through an Australian bank or bank cheque, is required for each area (see Section 21 of the *Petroleum (Submerged Lands) Act 1967*).

Further details of the modified work program bidding system outlined above, including the criteria for assessment of applications and the conditions to apply following the award of a permit, are available from the Manager Minerals and Petroleum Titles, Department of Natural Resources and Environment in Melbourne and from the Petroleum and Fisheries Division, Department of Primary Industries and Energy in Canberra.

It should be noted that any income derived in the future from the recovery of petroleum from these areas will be subject to the Commonwealth Government's Resource Rent Tax.

Applications together with relevant data should be submitted in the following manner to the Secretary to the Department of Natural Resources and Environment, 3rd Floor, 115 Victoria Parade, Fitzroy, Victoria 3065, Attention: Manager Minerals and Petroleum Titles before 4.00 p.m. Thursday, 30 January 1997. The following special instructions should be observed:

Two copies of the application and supporting data, together with a fee of \$3,000 payable to the Commonwealth of Australia through an Australian Bank or by bank cheque, should be enclosed in an envelope or package.

The application should then be sealed and clearly marked "Application for Area ... Commercial-in-Confidence".

This envelope or package should then be enclosed in a plain covering envelope or package and delivered by hand or posted to the relevant address above.

Copies of the basic exploration data pertaining to the blocks comprising this notice may be purchased from the Petroleum Development Branch, Department of Natural Resources and Environment, 3rd Floor, 115 Victoria Parade, Fitzroy, Victoria 3065.

Dated 14 June 1996

Made under the *Petroleum (Submerged Lands) Act 1967* of the Commonwealth of Australia.

PATRICK McNAMARA
Designated Authority

**Petroleum Act 1958
STATE OF VICTORIA**

**Notice of Invitation of Applications for
Onshore Petroleum Exploration Permits**

Applications are hereby invited for the grant of Petroleum Exploration Permits under the provisions of the *Petroleum Act 1958* in respect of the areas described hereunder and located in the Gippsland Basin of Victoria.

Applications for the areas which are designated VIC/G96 (1) to VIC/G96 (4) inclusive, shall be submitted in accordance with the provisions of Section 64 of the

Petroleum Act 1958 and shall comply with the requirements of the *Petroleum Regulations 1992*. Full details of the proposed Exploration Programme shall be provided. The applications shall be delivered to the Minister for Agriculture and Resources (attention: Manager, Minerals and Petroleum Titles), 3rd Floor, 115 Victoria Parade, Fitzroy, Victoria 3065. Applications will be received only during normal hours of business on Thursday, 30 January 1997.

Applicants should note that these areas are offered without implementation of the "right to negotiate" provisions contained in Part 2,

Division 3, Subdivision B of the Native Title Act 1993 and the offer contained in this Notice does not constitute a representation by the Crown that the offer does not affect native title.

Neither the Crown nor any of its officers or employees will be responsible for any liability for damages or losses suffered by a successful tenderer, who becomes a permit holder, as a result of the invalidity of any Petroleum Exploration Permit issued, due to the existence of native title.

In accordance with Section 64 (5) (c) of the Petroleum Act 1958 each application must be accompanied by a sum calculated at the rate of eight cents per square kilometre for each of the areas applied for. Successful applicants will be required to pay a Permit Processing Fee of \$3,150 and to lodge an appropriate bond.

AREA VIC/G96 (1)

Location

Area VIC/G96 (1) comprises 48 blocks equal to 3207 km² in East Gippsland between Glenmaggie and Lakes Entrance in the east and Mossiface and Lake Wellington in the south.

Description of Area

The area bounded by a line commencing at a point which is the intersection of the parallel of latitude 38° 05' south with the meridian of longitude 146° 30' east; thence north to the point 38° 00' south 146° 30' east; thence east to the point 38° 00' south 146° 40' east; thence north to the point 37° 55' south 146° 40' east; thence east to the point 37° 55' south 146° 50' east; thence north to the point 37° 50' south 146° 50'; thence east to the point 37° 50' south 147° 10' east; thence east to the point 37° 45' south 147° 50' east; thence south to the intersection of the parallel of longitude 147° 50' east with the baseline Y; thence in a generally south westerly direction along the baseline* to its intersection with the meridian of latitude 38° 05' south, thence west to the point of commencement.

* The term "baseline" means the baseline from which territorial waters are measured and the datum to which latitude and longitude figures are referred in the Australian Geodetic Datum as defined in the Commonwealth Gazette No. 84 of 6 October 1966, page 4984.

Block Description

Melbourne Map Sheet

Block No.	Block No.	Block No.	Block No.
1551	1552	1553	1554
1555	1556	1557	1558
1619	1620	1621	1622
1623	1624	1625	1626
1627	1628	1629	1630
1689	1690	1691	1692
1693	1694	1695	1696
1697	1698	1699	1700
1701	1702	1759	1760
(part)	(part)		
1761	1762	1763	1764
1765	1766	1767	1768
1769	1770	1771	1772
			(part)

Assessed to contain 48 blocks.

Note:

Applicants should make themselves conversant with Marine and Wildlife Reserves contained in Area VIC/G96 (1).

AREA VIC/G96 (2)

Location

Area VIC/G96 (2) comprises 29 blocks equal to 1889 km² in South Gippsland between Rosedale and the baseline* in the east and Sale and Carrajung in the south.

Description of Area

The area bounded by a line commencing at a point which is the intersection of the parallel of latitude 38° 05' south, with the meridian of longitude 146° 50' east; thence east to the point of latitude 38° 05' south with the baseline Y; thence in a generally south westerly direction along the baseline to its intersection with the meridian of latitude 38° 25' south; thence east to the point 38° 25' south 146° 50' east; thence north to the point of commencement.

* The term "baseline" means the baseline from which territorial waters are measured and the datum to which latitude and longitude figures are referred in the Australia Geodetic Datum as defined in the Commonwealth Gazette No. 84 of 6 October 1966, page 4984.

Block Description
Melbourne Map Sheet

Block No.	Block No.	Block No.	Block No.
1835	1836	1837	1838
1839	1840	1841	1842
			(part)
1843	1907	1908	1909
(part)			
1910	1911	1912	1913
			(part)
1914	1979	1980	1981
(part)			
1982	1983	1984	1985
		(part)	(part)
2051	2052	2053	2054
			(part)
2055			
(part)			

Assessed to contain 29 blocks

Note:

Applicants should make themselves conversant with Marine and Wildlife Reserves contained in Area VIC/G96 (2).

AREA VIC/G96 (3)

Location

Area VIC/G96 (3) comprises 16 blocks equal to 799 km² in South Gippsland between Welshpool and the baseline in the east and Carrarung and Port Albert in the south.

Description of Area

The area bounded by a line commencing at a point which is the intersection of the parallel of latitude 38° 35' south with the meridian of longitude 146° 30' east; thence east to the point 38° 35' south 146° 40' east; thence north to the point 38° 30' south 146° 40' east; thence east to the point 38° 30' south 146° 45' east; thence north to the point 38° 25' south 146° 45' east; thence east to the intersection of the parallel of latitude 38° 25' south with the baseline*; thence in a generally south westerly direction along the baseline to its intersection with the meridian of latitude 38° 37' south; thence in a generally south westerly direction around the inland shoreline of Corner Inlet to the point 38° 40' south 146° 40' east; thence west to the point 38° 40' south 146° 30' east; thence north to the point of commencement.

* The term "baseline" means the baseline from which territorial waters are measured and the datum to which latitude

and longitude figures are referred in the Australian Geodetic Datum as defined in the Commonwealth Gazette No. 84 of 6 October 1966, page 4984.

Block Description
Melbourne Map Sheet

Block No.	Block No.	Block No.	Block No.
2122	2123	2124	2125
			(part)
2126	2193	2194	2195
2196	2197	2263	2264
(part)	(part)		
2265	2266	2267	2268
	(part)	(part)	(part)

Assessed to contain 16 blocks.

Note:

Applicants should make themselves conversant with Marine and Wildlife Reserves contained in Area VIC/G96 (3).

AREA VIC/G96 (4)

Location

Area VIC/G96 (4) comprises 52 blocks equal to 3536 km² in South Gippsland between Leongatha and Rosedale in the east and Toongabbie and Port Welshpool in the south.

Description of Area

The area bounded by a line commencing at a point which is the intersection of the parallel of latitude 38° 05' south with the meridian of longitude 146° 20' east; thence east to the point 38° 05' south, 146° 50' east; thence south to the point 38° 25' south, 146° 50' east; thence west to the point 38° 25' south, 146° 45' east; thence south to the point 38° 30' south, 146° 45' east; thence west to the point 38° 30' south, 146° 40' east; thence south to the point 38° 35' south, 146° 40' east; thence west to the point 38° 35' south, 146° 30' east; thence south to the point 38° 45' south, 146° 30' east; thence west to point 38° 45' south, 146° 25' east; thence north to the point 38° 40' south, 146° 25' east; thence west to the point 38° 40' south, 146° 00' east; thence north to the point 38° 25' south, 146° 00' east; thence east to the point 38° 25' south, 146° 10' east; thence north to the point 38° 20' south, 146° 10' east; thence east to the point 38° 20' south, 146° 15' east; thence north to the point 38° 10' south, 146° 15' east; thence east to the point 38° 10' south, 146° 20' east; thence north to the point of commencement.

- ★ The terms "baseline" means the baseline from which territorial waters are measured and the datum to which latitude and longitude figures are referred in the Australian Geodetic Datum as defined in the Commonwealth Gazette No. 84 of 6 October 1966, page 4984.

Block Description**Melbourne Map Sheet**

Block No.	Block No.	Block No.	Block No.
1829	1830	1831	1832
1833	1834	1900	1901
1902	1903	1904	1905
1906	1972	1973	1974
1975	1976	1977	1978
2043	2044	2045	2046
2047	2048	2049	2050
2113	2114	2115	2116
2117	2118	2119	2120
2121	2185	2186	2187
2188	2189	2190	2191
2192	2257	2258	2259
2260	2261	2262	2334

Assessed to contain 52 blocks.

Note:

Applicants should make themselves conversant with Marine and Wildlife Reserves contained in Area VIC/G96 (4).

Dated 14 June 1996

Made under the **Petroleum Act 1958** of the State of Victoria.

PATRICK McNAMARA
Minister for Agriculture and Resources

**DEPARTMENT OF NATURAL
RESOURCES AND ENVIRONMENT**

All titles are located on the 1:100,000 mapsheet listed with each title.

EXPLORATION LICENCE EXPIRED

No. 3605; Golden Ridge Mines Pty Ltd; 337 grats, Bendigo and Dunolly.

No. 3606; Golden Ridge Mines Pty Ltd; 188 grats, Bendigo and Dunolly.

**EXPLORATION LICENCE
SURRENDERED**

No. 3636; Golden Triangle Mining NL; 108 grats, Castlemaine.

**APPLICATION FOR EXPLORATION
LICENCE WITHDRAWN**

No. 3931; Perseverance Mining Pty Ltd; 22 grats, Healesville.

MINING LICENCE SURRENDERED

No. 4214; Wanbanna Pty Ltd; 252.7 ha, Dunolly.

No. 4216; Wanbanna Pty Ltd; 259.2 ha, Dunolly.

MINERS RIGHT CLAIM EXPIRED

No. 3479; Mr John Setek; 0.5 ha, Dunolly.

**EXTRACTIVE INDUSTRY LICENCE
RENEWED**

No. 1072-1; CSR Limited; 173.12 ha, Werribee.

**EXTRACTIVE INDUSTRY LICENCE
ASSIGNED**

No. 78; Reyloc Securities Pty Ltd to CSR Limited; 14.4 ha, Gheringhap.

ERRATUM

In the Gazette of 13 June 1996 the following was incorrect:

EXPLORATION LICENCE RENEWED

No. 3656; Bendigo Mining NL; 492 grats, Bendigo.

This should have been **EXPLORATION LICENCE VARIED**.

**Land Acquisition and Compensation Act
1986**

Transport Act 1983**NOTICE OF ACQUISITION****Compulsory Acquisition of Interest in Land**

The Roads Corporation declares that by this notice it acquires the following interest in the land described hereunder:

Owners Name: Thomas William John Bellman.

Description of Interest in Land: Being part of Lot 1 on Plan of Subdivision No. 66435, Parish of Yangery.

Area: 2.731 hectares.

Title Details: Being part of the land contained in Certificate of Title Volume 8531, Folio 998.

Survey Plan: 19104A (parcels 1 and 3).

The Plan referred to in this notice may be viewed at Property Services, Roads Corporation, 60 Denmark Street, Kew, Victoria 3101.

Published with the authority of the Roads Corporation and the Minister for Roads and Ports.

T. H. HOLDEN
Manager Property Services
Roads Corporation

**Land Acquisition and Compensation Act
1986**

Transport Act 1983

NOTICE OF ACQUISITION

Compulsory Acquisition of Interest in Land

The Roads Corporation declares that by this notice it acquires the following interest in the land described hereunder:

Interested Party: The Nestle Company (Australia) Limited.

Description of Interest in Land: Being part of Lot 20 on Plan of Subdivision No. 5667 lodged in the Office of Titles and being part of Crown Portions Two and Three, Parish of Yangery.

Area: 2.196 hectares.

Title Details: Being part of the land contained in Certificate of Title Volume 4457, Folio 216.

Survey Plan: 19103 (parcel 2).

The Plan referred to in this notice may be viewed at Property Services, Roads Corporation, 60 Denmark Street, Kew, Victoria 3101.

Published with the authority of the Roads Corporation and the Minister for Roads and Ports.

T. H. HOLDEN
Manager Property Services
Roads Corporation

**Land Acquisition and Compensation Act
1986**

Transport Act 1983

NOTICE OF ACQUISITION

Compulsory Acquisition of Interest in Land

The Roads Corporation declares that by this notice it acquires the following interest in the land described hereunder:

Owners Name: Elizabeth Adriana Maria Pennings.

Description of Interest in Land: Being part of Lot 2 on Plan of Subdivision No. 72460, Parish of Yangery.

Area: 351 square metres.

Title Details: Being part of the land contained in Certificate of Title Volume 8622, Folio 439.

Survey Plan: 19109 (parcel 5).

The Plan referred to in this notice may be viewed at Property Services, Roads Corporation, 60 Denmark Street, Kew, Victoria 3101.

Published with the authority of the Roads Corporation and the Minister for Roads and Ports.

T. H. HOLDEN
Manager Property Services
Roads Corporation

**Land Acquisition and Compensation Act
1986**

Transport Act 1983

NOTICE OF ACQUISITION

Compulsory Acquisition of Interest in Land

The Roads Corporation declares that by this notice it acquires the following interest in the land described hereunder:

Owners Name: M. P. H. Giblin.

Description of Interest in Land: Being part of Lots 1, 2 and 4 on LP4017 and being part of Rudledge's Farnham Crown Special Survey, Parish of Yangery.

Area: 3.700 hectares.

Title Details: Being part of the land contained in Certificate of Title Volume 5979, Folio 671.

Survey Plan: 19108 (parcel 4).

The Plan referred to in this notice may be viewed at Property Services, Roads Corporation, 60 Denmark Street, Kew, Victoria 3101.

Published with the authority of the Roads Corporation and the Minister for Roads and Ports.

T. H. HOLDEN
Manager Property Services
Roads Corporation

**Land Acquisition and Compensation Act
1986**

Transport Act 1983

NOTICE OF ACQUISITION

Compulsory Acquisition of Interest in Land

The Roads Corporation declares that by this notice it acquires the following interest in the land described hereunder:

Interested Party: J. Curran Proprietary Limited.

Description of Interest in Land: Being part of Lot 58 on Plan of Subdivision No. 3869 lodged in the Office of Titles and being part of Rudledge's Farnham Crown Special Survey and part of Crown Portion Three, Parish of Yangery.

Area: 93 square metres.

Title Details: Being part of the land contained in Certificate of Title Volume 6041, Folio 109.

Survey Plan: 19105A (parcel 10).

The Plan referred to in this notice may be viewed at Property Services, Roads Corporation, 60 Denmark Street, Kew, Victoria 3101.

Published with the authority of the Roads Corporation and the Minister for Roads and Ports.

T. H. HOLDEN
Manager Property Services
Roads Corporation

**Land Acquisition and Compensation Act
1986**

Transport Act 1983

NOTICE OF ACQUISITION

Compulsory Acquisition of Interest in Land

The Roads Corporation declares that by this notice it acquires the following interest in the land described hereunder:

Owners Name: John Michael Joseph O'Toole.

Description of Interest in Land: Being part of Lot 2 on Plan of Subdivision No. 313891Q.

Area: 369 square metres.

Title Details: Being part of the land contained in Certificate of Title Volume 10124, Folio 574.

Survey Plan: 19107 (parcel 2).

The Plan referred to in this notice may be viewed at Property Services, Roads Corporation, 60 Denmark Street, Kew, Victoria 3101.

Published with the authority of the Roads Corporation and the Minister for Roads and Ports.

T. H. HOLDEN
Manager Property Services
Roads Corporation

**Land Acquisition and Compensation Act
1986**

Transport Act 1983

NOTICE OF ACQUISITION

Compulsory Acquisition of Interest in Land

The Roads Corporation declares that by this notice it acquires the following interest in the land described hereunder:

Owners Name: Daniel Vincent Lane.

Description of Interest in Land: Being part of Lot 1 on Plan of Subdivision No. 142722, Parish of Yangery.

Area: 134 square metres.

Title Details: Being part of the land contained in Certificate of Title Volume 9515, Folio 472.

Survey Plan: 19109A (parcel 4).

The Plan referred to in this notice may be viewed at Property Services, Roads Corporation, 60 Denmark Street, Kew, Victoria 3101.

Published with the authority of the Roads Corporation and the Minister for Roads and Ports.

T. H. HOLDEN
Manager Property Services
Roads Corporation

**Land Acquisition and Compensation Act
1986**

Transport Act 1983

NOTICE OF ACQUISITION

Compulsory Acquisition of Interest in Land

The Roads Corporation declares that by this notice it acquires the following interest in the land described hereunder:

Interested Party: Kevleen Proprietary Limited.

Description of Interest in Land: Being part of Crown Portion 41, Parish of Yangery.

Area: 4994 square metres.

Title Details: Being part of the land contained in Certificates of Title Volume 4122, Folio 385 and Volume 9239, Folio 382.

Survey Plan: 19109A (parcels 6 and 7).

The Plan referred to in this notice may be viewed at Property Services, Roads Corporation, 60 Denmark Street, Kew, Victoria 3101.

Published with the authority of the Roads Corporation and the Minister for Roads and Ports.

T. H. HOLDEN
Manager Property Services
Roads Corporation

**Land Acquisition and Compensation Act
1986**

Transport Act 1983

NOTICE OF ACQUISITION

Compulsory Acquisition of Interest in Land

The Roads Corporation declares that by this notice it acquires the following interest in the land described hereunder:

Owners name: Vincenzo Cirillo, Ilario Cirillo and Maria Cirillo.

Description of Land: Part of Lot 2 on Plan of Subdivision No. 142652, Parish of Mildura.

Area: 35 square metres.

Title Details: Volume 9527, Folio 549.

Survey Plan No.: S. P. 19265A.

The Survey Plan referred to in this notice may be viewed at Property Services Department, VicRoads, 4th Floor, Materials Building, 60 Denmark Street, Kew.

Published with the authority of the Roads Corporation and the Minister for Roads and Ports.

T. H. HOLDEN
Manager—Property Services
Roads Corporation

**Land Acquisition and Compensation Act
1986**

Transport Act 1983

NOTICE OF ACQUISITION

Compulsory Acquisition of Interest in Land

The Roads Corporation declares that by this notice it acquires the following interest in the land described hereunder:

Owners name: Aldo Chisari and Silvia Chisari.

Description of Land: Part of Lot 11, Section 47, Block F on Plan of Subdivision No. 2380, Parish of Mildura.

Area: 37 square metres.

Title Details: Volume 2219, Folio 793.

Survey Plan No.: S. P. 19265A.

The Survey Plan referred to in this notice may be viewed at Property Services Department, VicRoads, 4th Floor, Materials Building, 60 Denmark Street, Kew.

Published with the authority of the Roads Corporation and the Minister for Roads and Ports.

T. H. HOLDEN
Manager—Property Services
Roads Corporation

**Land Acquisition and Compensation Act
1986**

Transport Act 1983

NOTICE OF ACQUISITION

Compulsory Acquisition of Interest in Land

The Roads Corporation declares that by this notice it acquires the following interest in the land described hereunder:

Owners name: Vincenzo Simon Piscioneri.

Description of Land: Part of Lot 19, Section 35, Block F on Plan of Subdivision No. 2380, Parish of Mildura.

Area: 4025 square metres.

Title Details: Volume 9442, Folio 688.

Survey Plan No.: S. P. 19265A.

The Survey Plan referred to in this notice may be viewed at Property Services Department, VicRoads, 4th Floor, Materials Building, 60 Denmark Street, Kew.

Published with the authority of the Roads Corporation and the Minister for Roads and Ports.

T. H. HOLDEN
Manager—Property Services
Roads Corporation

**Land Acquisition and Compensation Act
1986**

Melbourne City Link Act 1995

NOTICE OF ACQUISITION

Compulsory Acquisition of Interest in Land

The Melbourne City Link Authority declares that by this notice it acquires the following interests in the land described as

Railway Lease Numbered 15, located at 416 Footscray Road, Footscray and shown as lease coding No. 15 on SP19075.

Interest Acquired: That of N. and L. Comito as lessees and all other interests.

Published with the authority of the Melbourne City Link Authority.

T. H. HOLDEN
Manager Property Services
Roads Corporation
(Appointed as agent for the
Melbourne City Link Authority)

**Land Acquisition and Compensation Act
1986**

**Melbourne City Link Act 1995
NOTICE OF ACQUISITION**

Compulsory Acquisition of Interest in Land

The Melbourne City Link Authority declares that by this notice it acquires the following interests in the land described hereunder:

Interested Parties: 41st Olive Branch Pty Ltd (as Registered Proprietor), Australia and New Zealand Banking Group (as Mortgagee) and all or any other interests in the land.

Description of Land: Being part of Crown Allotment 8E, Section 59 Parish of Melbourne South and located on the corner of Graham and Turner Streets, Port Melbourne.

Area: 959 square metres shown on Plan Numbered 401838.

Title Details: Certificate of Title Volume 10043, Folio 441.

Published with the authority of the Melbourne City Link Authority.

T. H. HOLDEN
Manager—Property Services
Roads Corporation
(appointed as agent for the
Melbourne City Link Authority)

**Land Acquisition and Compensation Act
1986**

**Local Government Act 1989
NOTICE OF ACQUISITION**

Compulsory Acquisition of Interest in Land

The Rural City of Mildura declares that by this notice it acquires the following interest in the land described hereunder:

Interest Acquired: Easement.

Owners name: Colvington Pty Ltd.

Description of Land: Part of Lot 1, Plan of Subdivision No. 136886, Parish of Mildura.

Title Details: Volume 9442, Folio 970.

Survey Plan No.: S. P. 19265A.

The Survey Plan referred to in this notice may be viewed at Property Services Department, VicRoads, 4th Floor, Materials Building, 60 Denmark Street, Kew.

Published with the authority of the Rural City of Mildura.

T. H. HOLDEN
Manager—Property Services
Roads Corporation
(As agent for the Rural City of Mildura)

Local Government Act 1989

**APPROVAL OF AN AGREEMENT
BETWEEN THE BULOKE, HINDMARSH,
NORTHERN GRAMPAINS,
YARRIAMBIACK AND WEST WIMMERA
SHIRE COUNCILS AND THE HORSHAM
RURAL CITY COUNCIL TO FORM A
REGIONAL LIBRARY CORPORATION**

I, Robert Maclellan, MLA, Minister for Planning and Local Government, acting pursuant to Section 196 [2] of the **Local Government Act 1989** hereby approve of the agreement executed by the Buloke, Hindmarsh, Northern Grampians, Yarriambiack and West Wimmera Shire Councils and the Horsham Rural City Council on 16 April 1996 to form a regional library corporation under Section 196 of the **Local Government Act 1989**.

ROBERT MACLELLAN
Minister for Planning and Local Government

Building Act 1993

**BUILDING REGULATIONS 1994
Building Regulations Advisory Committee**

Pursuant to Part 14 of the Building Regulations 1994 a Certificate of Accreditation (Number V96/02) has been issued to Karndean Australia Pty Ltd, of 1 Forbes Close, Knoxfield, Victoria 3180 by the Building Control Commission for "Flotex 150/200 sheet carpet and Flotex carpet tiles".

The Building Regulations Advisory Committee appointed under Division 4 of Part 12 of the **Building Act 1993** has examined an application for the accreditation of "Flotex

150/200 sheet carpet and Flotex carpet tiles" as floor covering material suitable for use in certain Class 9 buildings and determined that "Flotex 150/200 sheet carpet and Flotex carpet tiles" comply with the requirements of Clause C1.10 (a) of the Building Code of Australia 1990, as adopted by the Building Regulations 1994, as that Clause applies to floor coverings in a patient-care area in a Class 9a building or in the auditorium or audience seating area in a Class 9b building not protected by a sprinkler system used as a theatre or public hall.

Conditions for use and identification are provided on the Certificate and in the four (4) data sheets attached to the Certificate.

COLIN MCBURNEY
Secretary
Building Regulations Advisory Committee

Health Services Act 1988
DECLARATION OF APPROVED
QUALITY ASSURANCE BODY

I declare the Patient Care and Quality Assurance Committee, established by the Western Highlands Health Service is an approved quality assurance body for the purpose of Part 7 of the Health Services Act 1988.

Dated 11 June 1996

ROB KNOWLES
Minister for Health

Co-operation Act 1981
Co-operative Societies (General) Regulations
1993

Regulation 61 (2)

Form 61

CAMBERWELL GOLF CLUB
CO-OPERATIVE LTD
FRANKSTON EAST TENNIS CLUB
CO-OPERATIVE LIMITED
Dissolution of Societies

I hereby notify that I have this day registered the dissolution of the abovenamed societies and cancelled their registration under the abovenamed Act.

Dated at Melbourne 17 June 1996

PAUL HOPKINS
Deputy Registrar of Co-operative Societies

Stamps Act 1958

NOTICE UNDER SECTION 40 A

Pursuant to Section 40 A of the Stamps Act 1958 I hereby declare:

John James Tait, John Morton Ardlie and Donald Aitken, trading as Tait's Solicitors Consultants (AP-219);

Ian John Collard, trading as Collards (AP-271);

Gary Bent, trading as Ingpen & Bent Barristers and Solicitors (AP-272);

Australian Premium Finance Pty Ltd (AP-273);

Emerald Conveyancing Services Pty Ltd A.C.N. 053 396 062 (AP-274);

Andrew Trevor Wyatt, John Stewart Brack and Edmund Jepson McCabe, trading as Brown & Proudfoot (AP-275);

Ronald Charles Waters, trading as McDonald Scott & Waters (AP-276);

Peter Raymond McGrath, Anthony Francis Stewart, Julius Colman, Elizabeth Howigan, Patsy Lee, Mary Studdert, Kelli Hamilton, Tanya Corner, David Misso and James Orr, trading as McGrath Colman Stewart Solicitors (AP-277);

Howard Obst trading as Tress Cox & Maddox Solicitors and Notaries (AP-278);

to be "Authorised Persons" in relation to the stamping of Transfers of Land, Mortgages, Bonds, Debentures and Covenants, Marketable Securities, Leases, Agreements to Lease, Assignments or Transfers of Lease, Deeds of Settlement and Deeds not otherwise subject to duty.

DENZIL GRIFFITHS
Commissioner of State Revenue

Planning and Environment Act 1987
MELBOURNE PLANNING SCHEME
Notice of Approval of Amendment
Amendment L171

The Minister for Planning and Local Government has approved Amendment L171 to the Melbourne Planning Scheme.

The amendment comes into operation on the date this notice is published in the Government Gazette.

The amendment substitutes for Amendment L130 to the Melbourne Planning Scheme which provided for use and development of

residential apartments and associated car parking, retail, office, restaurant and a public car parking facility at 100-116 Bourke Street, 163 and 177-187 Exhibition Street and 93-103 Little Bourke Street, Melbourne. Amendment L171 is generally the same as Amendment L130 but modified to provide for a total of 703 car parking spaces. Amendment L130 provided for 665 car parking spaces.

A copy of the amendment can be inspected free of charge during office hours at the Department of Infrastructure, Ground Floor, 477 Collins Street, Melbourne and at the offices of the Melbourne City Council, Development Planning Branch, 6th Floor, 200 Little Collins Street, Melbourne.

ADRIAN SALMON
Co-ordinator, Amendment Services
Office of Planning and Heritage
Department of Infrastructure

Planning and Environment Act 1987
BAIRNSDALE (SHIRE) PLANNING
SCHEME

Notice of Lapsing of Amendment
Amendment L14

Pursuant to Section 30 (1) (a) of the **Planning and Environment Act 1987**, Amendment L14 to the Bairnsdale (Shire) Planning Scheme has lapsed.

The amendment proposed to rezone Lots 607, 618 and Lot 805 LP8377 Colony Club Drive, Newlands Arm from Rural A to Restricted Residential Zone.

The amendment lapsed on 3 October 1992.

ADRIAN SALMON
Co-ordinator, Amendment Services
Office of Planning and Heritage
Department of Infrastructure

Planning and Environment Act 1987
MONASH PLANNING SCHEME
Notice of Approval of Amendment
Amendment L10

The Minister for Planning and Local Government has approved Amendment L10 to the Monash Planning Scheme.

The amendment comes into operation on the date this notice is published in the Government Gazette.

The amendment rezones various parcels of land along and abutting the former R7 Main Road Reservation, and includes sections of the

England Road property and the Syndal Secondary College, to Residential C and Special Use 1 Zones.

A copy of the amendment can be inspected free of charge during office hours at the Department of Infrastructure, Ground Floor, 477 Collins Street, Melbourne and at the offices of the Monash City Council, 293 Springvale Road, Glen Waverley.

ADRIAN SALMON
Co-ordinator, Amendment Services
Office of Planning and Heritage
Department of Infrastructure

Planning and Environment Act 1987
RODNEY PLANNING SCHEME
Notice of Lapsing of Amendment
Amendment L89

The Greater Shepparton City Council has resolved to abandon Amendment L89 to the Rodney Planning Scheme.

The amendment proposed to rezone 56 Northgate Street, Mooroopna from Residential to Industrial Zone.

The amendment lapsed on 11 April 1996.

ADRIAN SALMON
Co-ordinator, Amendment Services
Office of Planning and Heritage
Department of Infrastructure

Planning and Environment Act 1987
UPPER MURRAY PLANNING SCHEME
Notice of Lapsing of Amendment
Amendment L8

The Towong Shire Council has resolved to abandon Amendment L8 to the Upper Murray Planning Scheme.

The amendment proposed to rezone approximately 5653 square metres of land at 5-11 Towong Road, Corryong from Residential to Commercial A Zone.

The amendment lapsed on 4 April 1996.

ADRIAN SALMON
Co-ordinator, Amendment Services
Office of Planning and Heritage
Department of Infrastructure

Planning and Environment Act 1987
MOONEE VALLEY PLANNING SCHEME
Notice of Approval of Amendment
Amendment L12

The Minister for Planning and Local Government has approved Amendment L12 to the Moonee Valley Planning Scheme.

The amendment comes into operation on the date this notice is published in the Government Gazette.

The amendment rezones land formerly known as Niddrie Technical School, Rose Avenue, Niddrie from a Residential C Zone to a Residential C (Keilor) Zone.

A copy of the amendment can be inspected free of charge during office hours at the Department of Infrastructure, Ground Floor, 477 Collins Street, Melbourne and at the offices of the Moonee Valley City Council, City Development Offices, 707 Mount Alexander Road, Moonee Ponds.

ADRIAN SALMON
Co-ordinator, Amendment Services
Office of Planning and Heritage
Department of Infrastructure

Planning and Environment Act 1987
TALBOT AND CLUNES PLANNING
SCHEME

Notice of Lapsing of Amendment
Amendment L14

The Hepburn Shire Council has abandoned Amendment L14 to the Talbot and Clunes Planning Scheme, Local Section—Chapter One.

The amendment as exhibited proposed to:

- * modify the provisions of Clause 11 (4) applying to the Rural General Farming Zone so as to allow the responsible authority the opportunity to consider a house on each existing lot in the area north of Flood Street;
- * to rezone the land north of Boundary Street and east of West Street from Rural Residential 12 to Residential Development Zone.

The amendment lapsed on 26 April 1996.

ADRIAN SALMON
Co-ordinator, Amendment Services
Office of Planning and Heritage
Department of Infrastructure

APPOINTMENT**Children and Young Persons Act 1989
APPOINTMENT OF HONORARY
PAROLE OFFICERS**

I, Vic Gordon (Regional Director) of Western Region of Health and Community Services, under Section 34 (4) of the **Children and Young Persons Act 1989** appoint the undermentioned persons as Honorary Parole Officers for the Children's Court in the State of Victoria for the period ending 31 December 1998.

Trish Anderson	Rita Jaunkalns
Joy Augoustakis	Maureen Judd
Carmella Baker	Sharon Lewis
Rosa Caoustos	Vicky Mahony
Chris (Tomka) Cassidy	Rosa Marguccio
Nadia Cordone	Jadwiga Petrou
Anna Cmelik	Gary Rees
Mari Cuzzilla	Samantha Seipolt
J. V. (Dusty) Duke	Suzanne Tatchell
Geraldine Edar	Hank (Mingo) Van
Carole Fraser	de Wiel
Helen Gliwa	Sharon Veal
Mitchell Graham	Gail Warr
Carole Gwynn	Karen Waugh
Geoff Heaviside	Roger Webb
Joanne Hereward	Byron Winn
Ann Hughes	Don Wilsher

Dated 25 January 1996

VIC GORDON
Regional Director

ORDERS IN COUNCIL

**City of Melbourne Act 1993
ORDER TO PROVIDE TRANSITIONAL
RATING ARRANGEMENTS FOR THE
MELBOURNE CITY COUNCIL**

The Governor in Council acting under Section 21 of the *City of Melbourne Act 1993* Orders that—

Definitions

1. In this Order—

“Act” means the *Local Government Act 1989*;

“Council” means the Melbourne City Council;

“general rate” means a general rate under the Act.

Commencement

2. This Order comes into operation on the day it is published in the Government Gazette.

Differential Rate—Transitional Provisions

3. In respect of the 1996-1997, 1997-1998, 1998-1999 financial years the Council may—

(a) raise any general rate by the application of a differential rate pursuant to Section 161 of the Act regardless of the system of valuation it is using;

(b) apply a differential rate for a type or class of land according to its geographic location.

Dated 18 June 1996

Responsible Minister:
ROBERT MACLELLAN
Minister for Planning and
Local Government

ANNETTE WILTSHIRE
Acting Clerk of the Executive Council

**City of Melbourne Act 1993
SURRENDER OF INTERESTS IN
UNRESERVED CROWN LAND**

The Governor in Council on the recommendation of the Minister for Planning and Local Government (being the Minister administering the *Melbourne City Link Act 1995*), under Section 26 (2) of the *Melbourne*

City Link Act 1995 declares that the interests (if any) in the land shown hatched on the plans referred to in the Schedule are surrendered to the Crown.

Schedule

The land shown hatched on plans numbered LEGL./96-220 and LEGL./96-221 lodged in the Central Plan Office.

Dated 18 June 1996

Responsible Minister:
ROBERT MACLELLAN
Minister for Planning and
Local Government

ANNETTE WILTSHIRE
Acting Clerk of the Executive Council

**Parliamentary Committees Act 1968
ORDER**

Under the powers in Section 4F (1) (a) (ii) and Section 4F (3) of the *Parliamentary Committees Act 1968* the attached terms of reference in respect of exemptions under the *Juries Act 1967* are referred to the Law Reform Committee on the basis that a report will be made by the first sitting day of the 1996 Spring Parliamentary session.

Dated 12 June 1996

Responsible Minister:
JAN WADE
Attorney-General

ANNETTE WILTSHIRE
Acting Clerk of the Executive Council

**Parliamentary Committees Act 1968
TERMS OF REFERENCE FOR REVIEW OF
EXEMPTIONS UNDER THE JURIES ACT
1967**

Pursuant to Section 4F (1) (a) (ii) of the *Parliamentary Committees Act 1968* the Governor in Council refers the following matters to the Law Reform Committee—

1. To review and make recommendations on the criteria governing ineligibility for, and disqualification and excusal from, jury service under Sections 4 and 5 of the *Juries Act 1967*.

2. To review and make recommendations in respect of the compilation of jury lists under Part II and the pre-selection of jurors under Part III of the *Juries Act 1967*.

3. To review and make recommendations in respect of the preparation of jury panels and the summoning of jurors under Sections 20, 20A, 21, 23, 24, 25, 26 and 27 of the **Juries Act 1967**.

Under Section 4F (3) of the **Parliamentary Committees Act 1968** the Governor in Council specifies the first day of the 1996 Spring Parliamentary session as the date by which the Committee is required to make its final report to the Parliament on this matter.

Dated 12 June 1996

Responsible Minister:

JAN WADE
Attorney-General

ANNETTE WILTSHIRE
Acting Clerk of the Executive Council

Parliamentary Committees Act 1968
ORDER

Under the powers in Section 4F (1) (a) (ii) and Section 4F (3) of the **Parliamentary Committees Act 1968** the attached terms of reference in respect of **Evidence Act 1958** are referred to the Scrutiny of Acts and Regulations Committee on the basis that a report will be made by the first sitting day of the 1996 Spring Parliamentary session.

Dated 4 June 1996

Responsible Minister:

JAN WADE
Attorney-General

ANNETTE WILTSHIRE
Acting Clerk of the Executive Council

Parliamentary Committees Act 1968
TERMS OF REFERENCE FOR REVIEW OF
THE EVIDENCE ACT 1958

Under the powers found in Section 4F (1) (a) (ii) and Section 4F (3) of the **Parliamentary Committees Act 1968** the Governor in Council refers the following matters to the Scrutiny of Acts and Regulations Committee—

- (a) The Committee is requested to inquire into consider and report to the Parliament on—

* whether the **Evidence Act 1995** (Cth), as a model for uniform legislation, is appropriate for enactment in Victoria;

* whether there are any matters particular to Victoria which should be considered separately;

* whether the **Evidence Act 1958** (Vic) and the **Evidence Act 1995** (Cth) adequately address matters of proof and admissibility in relation to reproduced documents (including documents reproduced by microfilming, optical disk based imaging and storage systems, or other electronic or imaging storage techniques); and

* whether any changes should be made in respect of the witnessing of documents including the witnessing of documents by public notaries and the appointment procedures for public notaries.

- (b) The Committee is requested to make a final report to Parliament by the first sitting day of the 1996 Spring Parliamentary session.

Dated 4 June 1996

Responsible Minister:

JAN WADE
Attorney-General

ANNETTE WILTSHIRE
Acting Clerk of the Executive Council

Parliamentary Committees Act 1968
TERMS OF REFERENCE FOR AN
INQUIRY INTO THE LIABILITY OF THE
STATE OF VICTORIA AND HEALTH
SERVICE PROVIDERS

The Governor in Council acting under Section 4F (1) of the **Parliamentary Committees Act 1968** and on the recommendation of the Minister for Health, by this Order requires the Law Reform Committee to inquire into, consider and report to the Parliament on issues arising out of court-based compensation for people who have suffered injuries as a result of service provided by a health provider, in accordance with the following Terms of Reference:

1. The Government is concerned that the increasing cost of professional indemnity insurance could affect access to medical services.

2. The Parliamentary Law Reform Committee is requested to investigate options with respect to the following—

- (a) the need to ensure medical services provided are of a high standard and that where standards are not maintained people have suitable redress;
- (b) the reduction of any disincentives to the provision of health services by fears of inappropriate liability;
- (c) the use of structured settlements to maximise the benefit to an injured person of any financial compensation ordered by a court; and
- (d) alternatives to the current system of court-based compensation for people injured in the use of health services.

Dated 12 June 1996

Responsible Minister:
ROB KNOWLES
Minister for Health

ANNETTE WILTSHIRE
Acting Clerk of the Executive Council

Parliamentary Committees Act 1968
TERMS OF REFERENCE FOR AN
INQUIRY INTO MEDICAL AND PUBLIC
HEALTH RESEARCH IN VICTORIA

The Governor in Council acting under Section 4F (1) of the **Parliamentary Committees Act 1968** by this Order requires the Economic Development Committee to inquire into, consider and report to the Parliament on medical and public health research in Victoria, and in particular to—

1. Review the support currently provided to medical and public health research bodies within Victoria, with particular emphasis on:
 - * the relative roles of State and Commonwealth Governments;
 - * contribution by the private sector to developments in medical research;
 - * support through charitable organisations;
 - * the basis for infrastructure support provided to major medical research institutions.
2. Review the focus and scope of medical and health research being undertaken in Victoria and make recommendations on whether State Government funding would benefit from greater coordination and strategic direction and appropriate structures to achieve this.

3. Review the ways in which the results of medical and public health research are disseminated and applied in Victoria, and make recommendations on:

- * ways to improve linkages between research, policy and product development;
- * strategies to optimise the economic and health benefits to Victoria of research undertaken in this State.

In addressing the terms of reference the Committee should take into account the Industry Commission Report on Research and Development (1995) and initiatives of other Australian Governments.

Dated 12 June 1996

Responsible Minister:
ROB KNOWLES
Minister for Health

ANNETTE WILTSHIRE
Acting Clerk of the Executive Council

Land Act 1958
SALE OF CROWN LAND BY PRIVATE
TREATY

The Governor in Council pursuant to Section 99A (1) (a) of the **Land Act 1958** approves the sale by private treaty of the Crown land described below:

Property Address: 14A Downey Street
Alexandra.

Crown Description: Crown Allotment 6A,
Section 52, Township of Alexandra.

Dated 12 June 1996

Responsible Minister:
ROGER M. HALLAM
Minister for Finance

ANNETTE WILTSHIRE
Acting Clerk of the Executive Council

Land Act 1958
SALE OF CROWN LAND BY PRIVATE
TREATY

The Governor in Council pursuant to Section 99A (1) (a) of the **Land Act 1958** approves the sale by private treaty of the Crown land described below:

Property Address: 39 Towerhill Road,
Frankston.

1570 G 24 20 June 1996

Victoria Government Gazette

Crown Description: Crown Allotment 3A,
Section 4, Parish of Frankston.

Dated 12 June 1996

Responsible Minister:
ROGER M. HALLAM
Minister for Finance

ANNETTE WILTSHIRE
Acting Clerk of the Executive Council

Land Act 1958
APPROVAL BY THE GOVERNOR IN
COUNCIL TO THE SALE OF CROWN
LAND BY PRIVATE TREATY

The Governor in Council pursuant to
Section 99A (1) (a) of the **Land Act 1958**
approves the sale by private treaty of the
Crown land described below:

Property Address: Tarra Valley Road,
Bulga National Park, Balook.

Crown Description: Crown Allotment 7G,
Section A, Parish of Bulga.

Dated 4 June 1996

Responsible Minister:
ROGER M. HALLAM
Minister for Finance

ANNETTE WILTSHIRE
Acting Clerk of the Executive Council

Land Act 1958
SALE OF CROWN LAND BY PRIVATE
TREATY

The Governor in Council pursuant to
Section 99A (1) (a) of the **Land Act 1958**
approves the sale by private treaty of the
Crown land described below:

Property Address: 37 Langhorne Street,
Dandenong.

Crown Description: Crown Allotment 11,
Section 14, Township and Parish of
Dandenong.

Dated 18 June 1996

Responsible Minister:
ROGER M. HALLAM
Minister for Finance

ANNETTE WILTSHIRE
Acting Clerk of the Executive Council

Racing Act 1958
APPOINTMENT OF CHAIRMAN AND
MEMBERS OF THE HARNESS RACING
BOARD

The Governor in Council under Section 39
(2) of the **Racing Act 1958** appoints Ian
Stuart Campbell McEwen to be Chairman and
Ronald Patrick Casey, Isaac Joseph Beder,
Michael Frederick Brennan and Neville John
Gibson to be members of the Harness Racing
Board for the following periods—

Name	Period of appointment
Ian Stuart Campbell McEwen (Chairman)	12 July 1996 to 11 July 1999
Ronald Patrick Casey	12 July 1996 to 11 July 1999
Issac Joseph Beder	12 July 1996 to 11 July 1998
Michael Frederick Brennan	12 July 1996 to 11 July 1998
Neville John Gibson	12 July 1996 to 11 July 1999

Dated 4 June 1996

Responsible Minister:
T. C. REYNOLDS
Minister for Sport

ANNETTE WILTSHIRE
Acting Clerk of the Executive Council

State Owned Enterprises Act 1992
DECLARATION OF THE OVERSEAS
PROJECT CORPORATION OF VICTORIA
LIMITED AS A STATE OWNED
COMPANY

The Governor in Council under Section 66
of the **State Owned Enterprises Act 1992**
declares the Overseas Project Corporation of
Victoria Limited (A.C.N. 006 386 410) to be
a State owned company, effective from 1 July
1996.

Dated 12 June 1996

Responsible Minister:
ALAN R. STOCKDALE
Treasurer

ANNETTE WILTSHIRE
Acting Clerk of the Executive Council

Judicial Remuneration Tribunal Act 1995
DECLARATION PURSUANT TO
SECTION 11 (2)

The Governor in Council on the recommendation of the Attorney-General under the powers found in Section 11 (2) of the **Judicial Remuneration Tribunal Act 1995** by this Order declares that the Judicial Remuneration Tribunal shall inquire into the salary and allowances for the President and Deputy Presidents of the Anti-Discrimination Tribunal, a Tribunal established under Section 180 of the **Equal Opportunity Act 1995** and shall report to the Attorney-General on the question of whether any adjustments are desirable in the salary and allowances of the members of that Tribunal.

Dated 12 June 1996

Responsible Minister:

JAN WADE

Attorney-General

ANNETTE WILTSHIRE
Acting Clerk of the Executive Council

Retirement Villages Act 1986
SECTION 6
Declaration Of Exemption

Under the powers found in Section 6 of the **Retirement Villages Act 1986** ("The Act") the Governor in Council on the recommendation of the Minister for Fair Trading declares:

Green Gables Hostel managed by Bellhaven Management Pty Ltd or its successors and assigns ("the manager") and situated at 15 Coulstock Street, Epping to be an exempt village for the purposes of the following provisions of the **Retirement Villages Act 1986**:—

1. Section 13.
2. Section 14, Sub-sections (1), (2), (3) and (4) upon condition that:
 - (1) A contract which is entered into between a resident and the manager and which creates or gives rise to a residence right binds the owners (as defined in the Act) and successors in title of the owners while the contract remains in force as if the owners and successors had also entered into the contract.

- (2) In paragraph 2 (1) "successor in title" includes a person who acquires any interest in or right affecting land or has a mortgage, charge or other encumbrance over land.

3. Section 16 upon the following conditions:

- (1) If a resident is in breach of a provision of a residence contract the manager may serve on the resident a notice specifying the breach and—
 - (a) requiring the breach to be remedied; or
 - (b) if the breach is not capable of being remedied, requiring the resident to cease committing the breach;

within 28 days after the date of service of the notice.

- (2) If—
 - (a) the manager has served on a resident a notice under Paragraph 3 (1); and
 - (b) the resident has not complied with the notice at the end of 28 days after the date of service of the notice; and
 - (c) the breach specified in the notice is substantial;

the manager may serve on the resident a notice specifying the breach and requiring the resident to leave the retirement village on or before a date stated in the notice, which is not earlier than 60 days after the date of service of the notice.

- (3) If a resident has a residence right by virtue of a contract which creates a periodic tenancy the Manager may serve on the resident notice requiring the resident to leave the retirement village on a date which is not earlier than—
 - (a) six months after the date of service of the notice; or
 - (b) the end of the period of the tenancy;whichever last happens.
- (4) The manager may serve on a resident a notice requiring the resident to leave the retirement village within 14 days after the service of the notice if—

- (a) the residence contract authorises the giving of the notice and, if the contract includes conditions which must be complied with before the notice can be given, those conditions have been complied with; and
 - (b) the notice includes a copy of a certificate signed by 2 legally qualified medical practitioners, one of whom is nominated or agreed to by the resident and stating to the effect that the resident needs care of a kind which is not available at the retirement village.
- (5) A notice under these paragraphs may be served on a resident personally or by post addressed to the resident at the resident's address in the retirement village or at the resident's last known address.
4. Section 19 upon condition that, before a resident enters into any residence contract, the manager or the manager's agent gives to the resident all residence documents as defined in the Act relating to the village.
5. Section 24, Sub-sections (2), (3), (4), (5), (6) and (7) upon condition that:
- (1) A resident who signs a residence contract may at any time before the end of the period of 21 business days after signing the contract give notice to the manager that the resident wishes to rescind the contract and, where the resident has signed the notice and given it in accordance with this paragraph, the contract is rescinded.
 - (2) A notice under Paragraph 5 (1) must be given to the manager or the manager's agent or left at the address for service of the manager specified in the residence contract or the address of the manager's agent within 21 clear business days after the resident signs the contract.
 - (3) If a resident rescinds a contract under these paragraphs the resident is entitled to the return of all moneys paid by the resident under the contract, except for the sum of \$100 or 0.2 per centum of the in-going contribution paid by the resident (whichever is the greater), which may be retained by the manager.
 - (4) A contract to which these paragraphs apply must contain a conspicuous notice advising the resident that the resident may before the end of 21 clear business days after the resident signs the contract give notice that the resident wishes to terminate the contract.
 - (5) If a contract to which these paragraphs apply does not contain the notice required by paragraph 5 (4), a resident may rescind the contract.
 - (6) In these paragraphs "business day" means a day which is not a holiday within the meaning of Section 44 (3) of the Interpretation of Legislation Act 1984.
6. Section 25 and Part 5 upon condition that any monies paid by a resident as an ingoing contribution are held in trust for the benefit of the resident by a Trustee Company authorised under the Trustee Companies Act 1984, less any deductions allowed under the contract between the resident and the manager.
7. Section 33 upon conditions that the information which would have been required to be prepared and presented at the annual meeting is prepared and delivered to residents of the village (or their representatives) once a year and an annual meeting is held if a written request is received from more than 20% of the residents in the village (or their representatives).
8. Sub-section (1) of Section 34 upon condition that the information which would have been required to be prepared and presented at the annual meeting is prepared and delivered to residents of the village (or their representatives) once a year.
9. Sub-section (3) of Section 34 upon condition that the financial statement which would have been required to be presented at an annual meeting is prepared and delivered to the residents of the village in accordance with Paragraph 7.
10. Sub-section (3) of Section 34 upon condition that if a written request is received from 25% of the residents in the village (or their representatives) the financial statement referred to in Paragraph 9 will be audited by a registered company auditor.
11. Section 38 upon condition that no resident in the village is required to pay a maintenance charge which exceeds an amount

calculated pursuant to any current agreement between the manager and the Commonwealth in accordance with the **Aged or Disabled Persons Care Act 1954** as amended from time to time.

And upon condition that:

- (a) the owner of the retirement village land does not sell or permit the land to be sold, or part with possession of the land, without the prior approval of the Commissioner for Corporate Affairs which shall not be unreasonably withheld;
- (b) no amendments to the standard residence contract, as approved by the Commissioner for Corporate Affairs be made without the prior consent of the Commissioner for Corporate Affairs;
- (c) the manager maintains an enforceable lease from the owners of the retirement village land;
- (d) a copy of this exemption is given to the owner of the retirement village land; and
- (e) a copy of this exemption is given to each prospective resident at the same time such resident is given the residence documents relating to the village and to residents presently residing in the village.

Dated 18 June 1996

Responsible Minister:

JAN WADE
Minister for Fair Trading

ANNETTE WILTSHIRE
Acting Clerk of the Executive Council

Local Government (Amendment) Act 1994
FIXING OF CONSTITUTION OF SOUTH
EASTERN REGIONAL WASTE
MANAGEMENT GROUP

The Minister for Conservation and Land Management acting under Section 31 (3) of the **Local Government (Amendment) Act 1994** fixes the constitution of the following waste management group:

SOUTH EASTERN REGIONAL WASTE
MANAGEMENT GROUP consisting of the following member councils—

Bayside City Council
Boroondara City Council

Cardinia Shire Council
Casey City Council
Frankston City Council
Glen Eira City Council
Greater Dandenong City Council
Kingston City Council
Monash City Council
Stonnington City Council

Dated 10 June 1996

Responsible Minister:

MARIE TEHAN
Minister for Conservation and
Land Management

ANNETTE WILTSHIRE
Acting Clerk of the Executive Council

Local Government Act 1989
BAYSIDE CITY COUNCIL
Ward Boundaries

The Governor in Council acting under Part 10C of the **Local Government Act 1989**, Orders that—

1. This Order comes into operation on the day it is published in the Government Gazette.
2. The number of councillors assigned to Bayside City Council shall be nine (9).
3. The municipal district of Bayside City Council shall be divided into nine (9) wards.
4. The number of councillors assigned to each ward shall be one (1).
5. On the day this Order comes into operation the boundaries of each ward shall be fixed as described in the Schedules to this Order.

Schedule 1
DENDY WARD

Commencing at the intersection of North Road and Nepean Highway, being a point on the north-eastern boundary of the City; thence westerly by North Road to Cochrane Street; thence southerly by that street to Bay Street; thence westerly by that street to New Street; thence southerly by that street to Dendy Street; thence westerly by that street and a line in continuation to the shore of Port Phillip Bay, being a point on the western boundary of the City, and thence generally northerly, easterly, again northerly, again easterly and south-easterly by the city boundary to the point of commencement.

Schedule 2
WERE WARD

Commencing at the intersection of North Road and Nepean Highway, being a point on the north-eastern boundary of the City; thence westerly by North Road to Cochrane Street; thence southerly by that street to Bay Street; thence westerly by that street to New Street; thence southerly by that street to South Road; thence easterly by that road to Hampton Street; thence northerly by that street to Nepean Highway, and thence north-westerly by that highway to the point of commencement.

Schedule 3
MAIR WARD

Commencing at the intersection of North Road and Nepean Highway, being a point on the north-eastern boundary of the City; thence south-easterly by the Nepean Highway to Hampton Street; thence southerly by that street to Dendy Street; thence easterly by that street to the Nepean Highway, being a point on the eastern boundary of the City, and thence north-westerly, northerly, and westerly by the city boundary to the point of commencement.

Schedule 4
SMITH WARD

Commencing on the shore of Port Phillip Bay, at a point in line with Dendy Street; thence easterly by a line and Dendy Street to New Street; thence southerly by that street to South Road; thence easterly by that road to Hampton Street; thence northerly by that street to Dendy Street; thence easterly by that street to Glencairn Avenue; thence southerly by that avenue to South Road; thence westerly by that road to Kingston Street; thence southerly by that street to Ludstone Street; thence westerly by that street to May Street; thence southerly by that street to Fewster Road; thence easterly by that road to Sargood Street; thence southerly by that street to Bridge Street; thence westerly by that street and a line in continuation to the shore of Port Phillip Bay, being a point on the western boundary of the City, and thence north-westerly and northerly by the city boundary to the point of commencement.

Schedule 5
CLAYTON WARD

Commencing at the junction of Dendy Street with Nepean Highway, being a point on the eastern boundary of the City; thence

westerly by Dendy Street to Glencairn Avenue; thence southerly by that avenue to South Road; thence westerly by that road to Kingston Street; thence southerly by that street to Ludstone Street; thence westerly by that street to May Street; thence southerly by that street to Fewster Road; thence easterly by that road to Sargood Street; thence southerly by that street to Linacre Road; thence easterly by that road to Bluff Road; thence northerly by that road to Wickham Road; thence easterly by that road to the Melbourne and Frankston Railway, being a point on the eastern boundary of the City, and thence generally north-westerly by the city boundary to point of commencement.

Schedule 6
ABBOTT WARD

Commencing on the shore of Port Phillip Bay, at a point in line with Bayview Crescent; thence easterly by a line and Bayview Crescent to Bluff Road; thence northerly by that road to Linacre Road; thence westerly by that road to Sargood Street; thence southerly by that street to Bridge Street; thence westerly by that street and a line in continuation to the shore of Port Phillip Bay, being a point on the western boundary of the City, and thence generally south-easterly by the city boundary to the point of commencement.

Schedule 7
CHARMAN WARD

Commencing on the Melbourne and Frankston Railway at Wickham Road, being a point on the eastern boundary of the City; thence westerly by Wickham Road to Bluff Road; thence southerly by that road to Bay Road; thence easterly by that road to Reserve Road; thence southerly by that road to Weatherall Road; thence easterly by that road to Charman Road, being a point on the eastern boundary of the City, and thence northerly and north-westerly by the city boundary to the point of commencement.

Schedule 8
EBDEN WARD

Commencing on the shore of Port Phillip Bay, at a point in line with Bayview Crescent; thence easterly by a line and Bayview Crescent to Bluff Road; thence northerly by that road to Bay Road; thence easterly by that road to Reserve Road; thence southerly by that road to Weatherall Road; thence easterly by that road to Morey Road; thence southerly by that road to Balcombe Road; thence westerly

by that road to Reserve Road; thence southerly by that road and a line in continuation to the shore of Port Phillip Bay, being a point on the southern boundary of the City, and thence generally north- westerly by the city boundary to the point of commencement.

Schedule 9
MOYSEY WARD

Commencing at junction of Weatherall Road with Charman Road, being a point on the eastern boundary of the City; thence westerly by Weatherall Road to Morey Road; thence southerly by that road to Balcombe Road; thence westerly by that road to Reserve Road; thence southerly by that road and a line in continuation to the shore of Port Phillip Bay, being a point on the southern boundary of the City, and thence south-easterly, north-easterly and northerly

Dated 18 June 1996

Responsible Minister:
ROBERT MACLELLAN
Minister for Planning and
Local Government

ANNETTE WILTSHIRE
Acting Clerk of the Executive Council

Local Government Act 1989
GREATER DANDENONG CITY COUNCIL
Ward Boundaries

The Governor in Council acting under Part 10C of the **Local Government Act 1989**, Orders that—

1. This Order comes into operation on the day it is published in the Government Gazette.
2. The number of councillors assigned to Greater Dandenong City Council shall be eleven (11).
3. The municipal district of Greater Dandenong City Council shall be divided into eleven (11) wards.
4. The number of councillors assigned to each ward shall be one (1).
5. On the day this Order comes into operation the boundaries of each ward shall be fixed as described in the Schedules to this Order.

Schedule 1
SPRINGVALE NORTH WARD

Commencing on the Melbourne and Dandenong Railway at Westall Road being a

point on the western boundary of the City; thence south-easterly by the Melbourne and Dandenong Railway to Heatherton Road; thence easterly by that road to Chandler Road; thence northerly by that road to the Princes Highway; thence north-westerly by that highway to the city boundary, and thence north-westerly and southerly by the city boundary to the point of commencement.

Schedule 2
NOBLE PARK NORTH WARD

Commencing on Police Road at the Scoresby Freeway Reservation being a point on the northern boundary of the City; thence southerly by the Scoresby Freeway Reservation to Halton Road; thence westerly by that road to Elonera Road; thence southerly and south-westerly by that road to the Princes Highway; thence north-westerly by that highway to the northern boundary of the City, and thence easterly by the city boundary to the point of commencement.

Schedule 3
DANDENONG NORTH WARD

Commencing on the Dandenong Creek at Heatherton Road being a point on the eastern boundary of the City; thence westerly by Heatherton Road to Stud Road; thence northerly by that road to a point in line with Carlton Road; thence westerly by a line and Carlton Road to Apex Street; thence northerly by that street to First Avenue; thence westerly by that avenue and northerly by Gladstone Road to Halton Road; thence westerly by that road to the Scoresby Freeway Reservation; thence northerly by that freeway reservation to the northern boundary of the City, and thence easterly and south-easterly by the city boundary to the point of commencement.

Schedule 4
LYNDALE WARD

Commencing at the intersection of Stud Road and Heatherton Road; thence northerly by Stud road to a point in line with Carlton Road; thence westerly by a line and Carlton Road to Apex Street; thence northerly by that street to First Avenue; thence westerly by that avenue and northerly by Gladstone Road to Halton Road; thence westerly by that road to Elonera Road; thence southerly and south-westerly by that road to the Princes Highway; thence south-easterly by that highway to Heatherton Road, and thence easterly by that road to the point of commencement.

Schedule 5
DANDENONG WARD

Commencing on Springvale Road at Pillars Road being a point on the western boundary of the City; thence south-easterly by Pillars Road to Perry Road; thence north-westerly by that road to Island Road; thence north-easterly by that road and northerly by Chandler Road to Cheltenham Road; thence north-easterly by that road to Bridge Road; thence northerly by that road to Popes Road; thence easterly by a line in continuation of Popes Road to Mile Creek; thence northerly by that creek to Yarraman Creek; thence north-easterly by that creek to the Melbourne and Dandenong Railway; thence south-easterly by that railway to a point in line with Pickett Street; thence northerly by a line and Pickett Street and westerly by Hemmings Street to Weller Street; thence northerly by that street and easterly by Close Avenue to the Princes Highway; thence south-easterly by that highway to Clow Street; thence easterly by that street to the eastern boundary of the City, and thence southerly, easterly, again southerly, westerly and north-westerly by the city boundary to the point of commencement.

Schedule 6
KEYSBOROUGH SOUTH WARD

Commencing on Springvale Road at Pillars Road being a point on the western boundary of the City; thence south-easterly by Pillars Road to Perry Road; thence north-westerly by that road to Island Road; thence north-easterly by that road and northerly by Chandler Road to Cheltenham Road; thence westerly by that road to Corrigan Road; thence northerly by that road to Harold Road; thence westerly by that road and southerly by Springvale Road to the western boundary of the City, and thence southerly by the city boundary to the point of commencement.

Schedule 7
KEYSBOROUGH WARD

Commencing on Cheltenham Road at Corrigan Road; thence easterly and north-easterly by Cheltenham Road to Bridge Road; thence northerly by that road and westerly by Popes Road to Chandler Road; thence northerly by that road to Stackpoole Street; thence westerly by that street and northerly by Newman Avenue to Kenneth Street; thence westerly by that street and southerly by Bloomfield Road to David Street; thence

westerly by that street and southerly by Buckley Street to Wallarano Drive; thence westerly by that drive to Arena Square; thence northerly by that square and westerly by Moodemere Street to Corrigan Road, and thence southerly by that road to the point of commencement.

Schedule 8
NOBLE PARK WARD

Commencing on the Princes Highway at Chandler Road; thence south-easterly by the Princes Highway to the Scoresby Freeway Reservation; thence southerly by that freeway reservation to the Melbourne and Dandenong Railway; thence south-easterly by that railway to the Yarraman Creek; thence south-westerly by that creek and Mile Creek to a point in line with Popes Road; thence westerly by a line and Popes Road to Chandler Road; thence northerly by that road to Stackpoole Street; thence westerly by that street and northerly by Newman Avenue to Kenneth Street; thence westerly by that street and southerly by Bloomfield Road to David Street; thence westerly by that street and southerly by Buckley Street to Wallarano Drive; thence westerly by that drive to Arena Square; thence northerly by that square and westerly by Moodemere Street to Corrigan Road; thence northerly by that road to the Melbourne and Dandenong Railway; thence south-easterly by that railway to Heatherton Road; thence easterly by that road to Chandler Road, and thence northerly by that road to the point of commencement.

Schedule 9
SPRINGVALE SOUTH WARD

Commencing on Heatherton Road at Westall Road being a point on the western boundary of the City; thence easterly by Heatherton Road to Corrigan Road; thence southerly by that road to Harold Road; thence westerly by that road and southerly by Springvale Road to the western boundary of the City, and thence north-westerly and easterly by the city boundary to the point of commencement.

Schedule 10
SPRINGVALE CENTRAL WARD

Commencing on the Melbourne and Dandenong Railway at Westall Road being a point on the western boundary of the City; thence south-easterly by the Melbourne and Dandenong Railway to Corrigan Road; thence

southerly by that road to Heatherton Road; thence westerly by that road to Westall Road being a point on the western boundary of the City, and thence northerly by the city boundary to the point of commencement.

Schedule 11
CLEELAND WARD

Commencing on the Dandenong Creek at Heatherton Road being a point on the eastern boundary of the City; thence westerly by Heatherton Road to the Princes Highway; thence north-westerly by that highway to the Scoresby Freeway Reservation; thence southerly by that freeway reservation to the Melbourne and Dandenong Railway; thence south-easterly by that railway to a point in line with Pickett Street; thence northerly by a line and Pickett Street and westerly by Hemmings Street to Weller Street; thence northerly by that street and easterly by Close Avenue to the Princes Highway; thence south-easterly by that highway to Clow Street; thence easterly by that street to the eastern boundary of the City, and thence northerly by the city boundary to the point of commencement.

Dated 18 June 1996

Responsible Minister:

ROBERT MACLELLAN
Minister for Planning and
Local Government

ANNETTE WILTSHIRE
Acting Clerk of the Executive Council

Local Government Act 1989
WHITTLESEA CITY COUNCIL
Ward Boundaries

The Governor in Council acting under Part 10C of the Local Government Act 1989, Orders that—

1. This Order comes into operation on the day it is published in the Government Gazette.
2. The number of councillors assigned to Whittlesea City Council shall be five (5).
3. The municipal district of Whittlesea City Council shall be divided into five (5) wards.
4. The number of councillors assigned to each ward shall be one (1).
5. On the day this Order comes into operation the boundaries of each ward shall be fixed as described in the Schedules to this Order.

Schedule 1
WEST WARD

Commencing on the Merri Creek at Cooper Street being a point to the western boundary of the City; thence easterly by Cooper Street to Edgars Creek; thence southerly by that creek to Spring Street; thence easterly by that street to High Street and southerly by High Street to Mahoneys Road being a point on the southern boundary of the City, and thence westerly and northerly by the city boundary to the point of commencement.

Schedule 2
CENTRAL WARD

Commencing on Mahoneys Road at High Street being a point on the southern boundary of the City; thence northerly by High Street to Spring Street; thence westerly by that street to Edgars Creek; thence northerly by that creek to Cooper Street; thence easterly by that street to the former Epping to Whittlesea Railway; thence easterly by that former railway to the Hendersons Road Drain; thence southerly by that drain and the Darebin Creek to a point thereon in line with the southern boundary of Lot 307 on Plan of Subdivision 88814; thence westerly by a line and the southern boundary of that lot to Beaumont Crescent; thence north-westerly by a line to the north-eastern angle of Lot 304; thence westerly by the northern boundary of that lot to the western boundary of Lot 305; thence northerly by that boundary to the north-eastern angle of Lot 303; thence westerly by the northern boundaries of that lot and lots 302, 301, 300, 299, 298, 297, 296, 295 and 294 to Dalton Road; thence southerly by that road to Keon Parade being a point on the southern boundary of the City, and thence westerly by the city boundary to the point of commencement.

Schedule 3
SOUTH-EAST WARD

Commencing at the junction of Keon Parade with Dalton Road being a point on the southern boundary of the City; thence easterly and northerly by the city boundary and further northerly by Plenty Road to McKimmies Road; thence westerly by that road to Betula Avenue; thence northerly by that avenue and north-westerly by Childs Road to the Electricity Transmission Line west of Morang Drive; thence south-westerly by that Transmission Line to the Darebin Creek;

thence generally north-westerly by that creek to a point thereon in line with the southern boundary of Lot 307 on Plan of Subdivision 88814; thence westerly by a line and the southern boundary of that lot to Beaumont Crescent; thence north-westerly by a line to the north-eastern angle of Lot 304; thence westerly by the northern boundary of that lot to the western boundary of Lot 305; thence northerly by that boundary to the north-eastern angle of Lot 303; thence westerly by the northern boundaries of that lot and lots 302, 301, 300, 299, 298, 297, 296, 295 and 294 to Dalton Road, and thence southerly by that road to the point of commencement.

Schedule 4
NORTH-EAST

Commencing on the Plenty River at Gorge Road being a point on the south-eastern boundary of the City; thence generally southerly and then westerly by the city boundary to Plenty Road; thence northerly by that road to McKimmies Road; thence westerly by that road to Betula Avenue; thence northerly by that avenue and north-westerly by Childs Road to the Electricity Transmission Line west of Morang Drive; thence south-westerly by that Transmission Line to the Darebin Creek; thence generally north-westerly by that creek to the Hendersons Road Drain; thence northerly by that drain to the former Epping to Whittlesea Railway; thence easterly by that former railway to McDonalds Road, and thence easterly by that road and Gorge Road to the point of commencement.

Schedule 5
NORTH WARD

Commencing on the Merri Creek at Cooper Street being a point on the western boundary of the City; thence easterly by Cooper Street to the former Epping to Whittlesea Railway; thence easterly by that former railway to McDonalds Road; thence easterly by that road and Gorge Road to the south-eastern boundary of the City, and thence north-easterly, north-westerly, south-westerly and southerly by the city boundary to the point of commencement.

Dated 18 June 1996

Responsible Minister:
ROBERT MACLELLAN
Minister for Planning and
Local Government

ANNETTE WILTSHIRE
Acting Clerk of the Executive Council

Health Services Act 1988
ESTABLISHMENT OF ROBINVALE
DISTRICT HOSPITAL AND HEALTH
SERVICES

The Governor in Council acting on the recommendation of the Minister for Health by this Order—

1. Amends Schedule 1 of the **Health Services Act 1988** pursuant to Section 8 (1) with effect from 1 July 1996 by adding immediately after "Ripon Peace Memorial Hospital" the name "Robinvale District Hospital and Health Services".

2. Orders pursuant to Section 33 (7) of the **Health Services Act 1988** that:

- (a) the initial Board of Directors of the Robinvale District Hospital and Health Services will be constituted with effect from 1 July 1996 comprising the following members for the period of office as specified—

<i>Members of the Board of Directors</i>	<i>Appointed until:</i>
Kenneth McClure	31 October 1998
William McGinty	31 October 1998
Jeanette Bowden	31 October 1998
Lillian Pettit	31 October 1998
Stephen Costley	31 October 1997
Anna Lanteri	31 October 1997
Shirley Irving	31 October 1997
Pasquale Zaffina	31 October 1997

3. Orders that the by-laws of the Robinvale District Hospital and Health Services are the by-laws approved by the Regional Director of the Loddon Mallee Region as delegate of the Secretary to the Department of Human Services on 22 May 1996 and attached as attachment 1 and as altered by the Board of the Robinvale District Hospital and Health Services from time to time in accordance with the **Health Services Act 1988**.

Dated 18 June 1996

Responsible Minister:
ROB KNOWLES
Minister for Health

ANNETTE WILTSHIRE
Acting Clerk of the Executive Council

Health Services Act 1988
VARIATION OF ORDER MADE BY
GOVERNOR IN COUNCIL
Broadmeadows Craigieburn Community Health
Services Incorporated

Under Section 65 (2) (b) of the **Health Services Act 1988** and on the recommendation of the Minister for Health, the Governor in Council varies the Order dated 16 June 1994 in the following manner:

1. In paragraph 2 (c) delete the words "Mr Gary Henry" and insert in its place the words "Dr Christine Bayly".
2. In paragraph 2 (c) delete the words "City of Broadmeadows Representative: Ms Prue Mansfield" and "Shire of Bulla Representative: Ms Kerry Thompson" and insert in its place the words "Hume City Council Representative: Mr Francis Dixon".
3. In paragraph 2 (c) delete the words "Ms Leanne Abela" and insert in its place the words "Dr Ralph Audehm and Mr Joseph Calleja".
4. In paragraph 2 (c) delete the words "Representing General Community Interest: Mr Mike Olijnyk" and insert in its place the words "General Community Representative: Dr Concetta Benn".

Dated 18 June 1996

Responsible Minister:
ROB KNOWLES
Minister for Health

ANNETTE WILTSHIRE
Acting Clerk of the Executive Council

**SUBORDINATE LEGISLATION ACT 1994
NOTICE OF MAKING OF STATUTORY
RULES**

Notice is given under Section 17 (2) of the Subordinate Legislation Act 1994 of the making of the following Statutory Rules:

46. *Statutory Rule:* Sentencing (No. 2) (Amendment) Regulations 1996

Authorising Act: Sentencing Act 1991

Date of Making: 18 June 1996

47. *Statutory Rule:* Drugs, Poisons and Controlled Substances (Further Amendment) Regulations 1996

Authorising Act: Drugs, Poisons and Controlled Substances Act 1981

Date of Making: 18 June 1996

48. *Statutory Rule:* Cemeteries (Exhumation Licence Fee) Regulations 1996

Authorising Act: Cemeteries Act 1958

Date of Making: 18 June 1996

49. *Statutory Rule:* Health (Radiation Safety) (Fees) Regulations 1996

Authorising Act: Health Act 1958

Date of Making: 18 June 1996

50. *Statutory Rule:* Health (Pest Control Operators) (Fees) Regulations 1996

Authorising Act: Health Act 1958

Date of Making: 18 June 1996

**SUBORDINATE LEGISLATION ACT 1994
NOTICE THAT STATUTORY RULES ARE
OBTAINABLE**

Notice is given under Section 17 (3) of the Subordinate Legislation Act 1994 that the following Statutory Rules were first obtainable from Information Victoria, 318 Little Bourke Street, Melbourne on the date specified:

44. *Statutory Rule:* Plant Health and Plant Products Regulations 1996

Authorising Act: Plant Health and Plant Products Act 1995

Date first obtainable: 18 June 1996

Code D

45. *Statutory Rule:* Treasury Corporation of Victoria (Prescribed Agencies) (Amendment) Regulations 1996

Authorising Act: Treasury Corporation of Victoria Act 1992

Date first obtainable: 18 June 1996

Code A

Retail price will vary according to the number of pages in each special or periodical gazette. The table below sets out the prices that apply.

<i>Price Code</i>	<i>No. of Pages (Including cover and blank pages)</i>	<i>Price</i>
A	1-16	\$2.70
B	17-32	\$4.00
C	33-48	\$5.50
D	49-96	\$8.50
E	97-144	\$11.00
F	145-192	\$13.00
G	193-240	\$15.00
H	241-288	\$16.00
I	289-352	\$18.00
J	353-416	\$21.00
K	417-480	\$24.00
L	481-544	\$28.00

ADVERTISERS PLEASE NOTE

As from 20 June 1996

The last Special Gazette was No. 67

Dated 19 June 1996

The last Periodical Gazette was No. 1

Dated 4 June 1996

1582 G 24 20 June 1996

Victoria Government Gazette



CONTENTS

	Page
Acts of Parliament	1530
Appointment	1566
Estates of Deceased Persons	1523
Government and Outer Budget Sector Agencies Notices	1531
Notice of Making of Statutory Rules	1580
Orders in Council—	
Acts— City of Melbourne; Parliamentary Committees; Land; Racing; State Owned Enterprises; Judicial Remuneration Tribunal; Retirement Villages; Local Government; Health Services	1567
Private Advertisements	1523
Proclamation	1530

The Victoria Government Gazette is published by the
Australian Government Publishing Service with the
authority of the Government Printer for the State of Victoria
© State of Victoria 1996

ISSN 0819-5471

This publication is copyright. No parts may be reproduced by
any process except in accordance with the provisions of the
Copyright Act.

Products and services advertised in this publication are not
endorsed by AGPS or the State of Victoria and neither of
them accepts any responsibility for the content or the
quality of reproduction. AGPS reserves the right to reject
any advertising material it considers unsuitable for
government publication.

Address all inquiries to the Government Printer for the
State of Victoria

1 Macarthur Street
Melbourne 3002 Victoria Australia

Subscriptions

AGPS Victorian Operations

PO Box 263

Brunswick 3056

Telephone enquiries (03) 9387 8135

Fax (03) 9387 3404

Retail Sales

Information Victoria Bookshop

318 Little Bourke Street Melbourne 3000

Telephone inquiries (03) 9651 4100

Recommended Retail Price \$1.65



9 780644 456913