



# Victoria Government Gazette

No. G 3 Thursday 25 January 1996

## GENERAL

### GENERAL AND PERIODICAL GAZETTE

#### All copy to be sent to:

Government Gazette Officer  
AGPS Victorian Operations  
PO Box 263  
60 Fallon Street, Brunswick 3056  
Telephone (03) 9387 8135  
Fax (03) 9387 3404

#### Advertising Rates and Payment

##### Private Notices

Payment must be received in advance with advertisement details.

30 cents per word—Full page \$180.00

An additional cost must be included in prepayment if a copy of the gazette is required. Cheques should be made payable to AGPS Victorian Operations.

##### Government and Outer Budget Sector Notices

Not required to pre-pay

Advertisements must be faxed, and a cover sheet should be used, marked to the attention of the Gazette Coordinator.

Per Line	Camera Ready	Typeset
Single column	\$0.50	\$1.50
Double column	\$1.00	\$3.00
Full page	\$20.00	\$63.00

##### Copy Deadline for General Gazette:

9.30 a.m. Monday—(Private)

9.30 a.m. Tuesday—(Government and Outer Budget Sector)

Copy Prices—Page	\$1.50
—Certified	\$3.50
—Gazette	\$3.20

(All prices include Postage)

#### Advertisers should note:

■ Late copy received at AGPS Victorian Operations after deadlines will be placed in the following issue of VGG, irrespective of any date/s mentioned in the copy (unless otherwise advised).

■ Proofs will be supplied only when requested or at the direction of the Gazette Officer.

■ No additions or amendments to material for publication will be accepted by telephone.

■ Departments are requested not to lodge Executive Council papers for gazette unless a copy is provided with the Governor or Clerks signature on the relevant document.

■ Government and Outer Budget Sector Agencies Please note:

To ensure that material received can be reproduced, and that errors are minimised, the following guidelines are to be observed when submitting material by fax.

Fax resolution

Material sent by fax should be transmitted using Fine resolution (200 dots per inch by 200 dpi). Normal resolution is unacceptable.

Font Size

Use 12 point (10 pitch) or larger.

Font Style

Clear plain font styles, such as Helvetica, should be used.

#### Graphics

Line drawings should be transmitted as large as possible to ensure clarity. Drawings up to A4 size sent by fax using Fine resolution provide a good quality for reproduction.

Avoid

Italics, underlining, and full justification.

Ensure document is square when sending

Documents that are sent skewed are difficult to read and process.

If material does not meet above requirements your advertisement may not be published.

### SPECIAL GAZETTES

#### Copy to: Julia Saad

AGPS Victorian Operations  
60 Fallon Street,  
Brunswick 3056  
Telephone inquiries (03) 9387 8135  
Fax No. (03) 9387 3404.

#### Advertising Rates and Payment

##### Private Notices

Full page \$360.00

Payment must be received in advance with notice details.

##### Government and Outer Budget Sector

	Camera Ready	Typeset
Full page	\$20.00	\$63.00

#### Note:

The after hours contact number for Special Gazettes is:

Telephone 019 176 466

018 170 041

Pager 9483 4600

### SUBSCRIPTIONS AND RETAIL SALES

Copies of the Victorian Government Gazette can be purchased from AGPS Victorian Operations by subscription.

#### The Victorian Government Gazette

General and Special—\$165.00 each year

General, Special and Periodical—\$220.00 each year

Periodical—\$110.00 each year

Subscriptions are payable in advance and accepted for a period of one year. All subscriptions are on a firm basis and refunds for cancellations will not be given.

All payments should be made payable to AGPS Victorian Operations.

Subscription inquiries

AGPS Victorian Operations

PO Box 263

Brunswick Vic 3056

Telephone (03) 9387 8135

Fax (03) 9387 3404



# INDEX TO PRIVATE ADVERTISERS

<b>A</b>		<b>S</b>	
Aitken, Walker & Strachan.....	142	Sale by the Sheriff.....	143, 144
Andrew G. J. Rowan.....	141	Secombs.....	141
<b>B</b>		<b>T</b>	
Barbara Glennis Westwood.....	139	Tolhurst Druce & Emmerson.....	141
Borchard & Moore.....	142		
<b>C</b>		<b>W</b>	
Carbone Rutherford.....	139	William Robert Furze.....	139
<b>D</b>		<b>Y</b>	
Dale Woolridge.....	139	Yuncken & Yuncken.....	143
Delrae Roslyn Lanigan.....	139		
Dwyer Mahon & Robertson.....	143		
<b>E</b>			
E. P. Johnston & Davies.....	142		
Embleton & Associates Pty.....	141		
<b>G</b>			
Gavan Duffy & King.....	140		
Gray Friend & Long.....	141		
<b>H</b>			
Helen Lorraine Furze.....	139		
Hume Home Builders Pty. Ltd., A.C.N. 062 816 120.	139		
<b>J</b>			
Jack Cohen, Serry & Co. ....	139		
James Hopper.....	140		
John Brian Lanigan.....	139		
John Stewart.....	140		
<b>K</b>			
Katz Solicitors.....	139, 140		
Kingdon Lawyers.....	139		
<b>L</b>			
Littleton Hackford.....	140		
Lombard & Associates.....	143		
<b>M</b>			
Minter Ellison.....	142		
<b>N</b>			
National Mutual Trustees Limited.....	143		
Noel J. Rowan.....	142		
<b>O</b>			
Opat, Goldsmith & Goldsmith Pty. ....	143		
<b>P</b>			
Patrick J. Cannon Coburn & Associates Pty A.C.N. 067 593 533.....	140, 141		
Paul Stuart.....	139		
Pearce Webster Dugdales.....	141		



## PRIVATE ADVERTISEMENTS

NOTICE OF APPLICATION UNDER  
SECTION 461 OF THE CORPORATIONS  
LAW

Form 93, Order 71, Subrule 36 (5)

Hume Home Builders Pty. Ltd., A.C.N. 062  
816 120.

In Proceeding No. VG 3550 of 1995 commenced on 20 September 1995, Rickard Plumbing and Building Services Pty. Ltd. will apply to the Federal Court of Australia at Melbourne on 5 February 1996 at 451 Little Bourke Street, Melbourne in the State of Victoria for an Order that Hume Home Builders Pty. Ltd. ("Company") be wound up.

The Applicant's address for service is care of Kingdon Lawyers, Level 3, 353 Flinders Lane, Melbourne (ref: 725:JB:SM).

Any contributory member or creditor of the Company may appear at the Hearing in person or by Counsel or by a Solicitor to support or oppose the making of an Order to wind up the Company.

Subject to the Rules, the Registrar of the Court will permit a contributory, member, creditor or officer of the Company to inspect the Application and any affidavit in relation to the Application and will provide a copy of the Application and of any affidavit in relation to the Application to a contributory, member, creditor or officer of the Company on payment of the prescribed fee.

Any person intending to appear at the Directions Hearing must comply with Order 71, Subrule 36 (8) of the Federal Court Rules by filing a Notice of Appearance on the Applicant at his address for service shown above not later than two (2) days before the date appointed for directions under Order 4, Rule 8.

This notice is inserted by Kingdon Lawyers of Level 3, 353 Flinders Land, Melbourne, Victoria, solicitors for the Applicant.

Notice is hereby given that the partnership previously existing between Barbara Glennis Westwood and Helen Lorraine Furze and William Robert Furze carrying on business under the name of Bonza Bargains at Shop 9-10 Belmont Shopping Centre, Corner Church and Thomas Streets, Belmont Shopping Centre, Corner Church and Thomson Streets, Belmont has been dissolved by mutual consent as from 17 January 1996.

Helen Lorraine Furze and William Robert Furze retire from the business which will be continued solely by the said Barbara Glennis Westwood at the same address of Shop 9-10 Belmont Shopping Centre, Belmont.

BARBARA GLENNIS WESTWOOD  
HELEN LORRAINE FURZE  
WILLIAM ROBERT FURZE

Take notice that the partnership that previously existed between Delrae Roslyn Lanigan and John Brian Lanigan in the business known as Bush Bunny's has been dissolved as and from 17 July 1995. Delrae Roslyn Lanigan will have no further part in the business and all enquires should be directed to John Brian Lanigan "The Pines" Banks Road, Gormandale.

CARBONE RUTHERFORD, solicitors, 162 Commercial Road, Morwell, phone: (051) 339977 --

Notice is hereby given that the partnership previously subsisting between Dale Woolridge of 1/49 Greenwood Street, Burwood 3125 and Paul Stuart of 26 Johnson Street, Richmond 3121 carrying on business at 88 Highett Street, Richmond under the firm name "Pride Video Australia" has been dissolved by mutual consent of the parties as from 29 December 1995.

JACK COHEN, SERRY & CO., solicitors,  
2/224 Queen Street, Melbourne

Creditors, next of kin and others having claims in respect of the estate of Mira Umow, late of 57 Snowdon Avenue, South Caulfield, in the State of Victoria, customer relations officer, deceased who died on 24 May 1995 are required to send particulars of claims to the executor George Umow care of the undermentioned solicitors, in the said state, on or before 29 March 1996, after which date the executor will distribute the estate having regard only to the claims of which he then has notice.

KATZ SOLICITORS, Professional Suite 3,  
Level 3, 299 Toorak Road, South Yarra

Creditors, next of kin and others having claims in respect of the estate of Frederick James Glenn, late of Elizabeth Gardens Nursing Home, Elizabeth Gardens, Burwood, in the State of Victoria, retired, deceased, who died on 20



August 1995 are required to send particulars of claims to the executors Geoffrey James Glenn and Russell Eryl Glenn care of the undermentioned solicitors, in the said state on or before Friday, 29 March 1996, after which date the executors will distribute the estate having regard only to the claims of which they then have notice.

KATZ SOLICITORS, Professional Suite 3, Level 3, 299 Toorak Road, South Yarra

Creditors, next of kin and others having claims in respect of the estate of Bronislaw Umow, late of 619 St Kilda Road, Melbourne, in the State of Victoria, retired, deceased, who died on 11 October 1994 are required to send particulars of claims to the administrator George Umow care of the undermentioned solicitors, in the said state, on or before 29 March 1996, after which date the administrator will distribute the estate having regard only to the claims of which he then has notice.

KATZ SOLICITORS, Professional Suite 3, Level 3, 299 Toorak Road, South Yarra

LAURENCE WALSH (also known as LARRY WALSH), late of Flat 8, 39 Pakington Street, Kew, retired, deceased

Creditors, next of kin and others having claims in respect of the estate of the abovenamed deceased who died on 12 November 1995 are required to send particulars of their claims to the executrix Noreen Casey care of the undernoted solicitor by 10 April 1996, after which date she will convey or distribute the assets having regard only to the claims of which she then has notice.

JAMES HOPPER, solicitor, 409 Whitehorse Road, Balwyn

Creditors, next of kin and others having claims in respect of the estate of Elizabeth Hoffmann, late of Tabulam Nursing Home, 31 Elizabeth Street, Bayswater, widow, deceased, who died on 4 August 1995 are requested by Emma Elisabeth Polacek to send to her care of the undersigned solicitors particulars thereof by 29 March 1996, after which date she will distribute the assets of the deceased having regard only to the claims of which she then has notice.

GAVAN DUFFY & KING, solicitors, 83 William Street, Melbourne

LYLA AMELIA WRIGHT, late of 5 Errol Street, Footscray, Victoria, home duties, deceased

Creditors, next of kin and others having claims in respect of the estate of the deceased who died on 18 October 1995 are required by Graeme Louis Wright of 8 Langridge Street, Hoppers Crossing and Barry Alwyn Wright of 8 Stanley Street, Williamstown, printer the executors to whom probate of the will of the deceased was granted by the Supreme Court of Victoria to send particulars care of the undersigned by 28 March 1996, after which date the executors may convey or distribute the assets having regard only to the claims of which they then have notice.

PATRICK J. CANNON COBURN & ASSOCIATES PTY A.C.N. 067 593 533, solicitors, 205 Hampshire Road, Sunshine

Creditors, next of kin and others having claims in respect of the estate of Marguerita May Harrison late of 22 Findon Crescent, Kew, Victoria, widow, deceased, who died on 25 November 1995 are requested to send particulars of their claims to the administrator Margaret Anne Knapp care of the undermentioned solicitor by 21 March 1996, after which date she will distribute the assets having regard only as to the claims of which she then has notice.

JOHN STEWART, solicitors, 290 Racecourse Road, Newmarket

Creditors, next of kin and others having claims in respect of the estate of Edwin Hammond, late of St Elmo's Nursing Home, Yarram, Victoria, pensioner, deceased, who died on 10 December 1995 are to send their claims to the executors John Hammond of 85 Vincent Road, Morwell, Victoria, shift fitter and Edwin Hammond of 19 Lauren Place, Traralgon South Victoria, supervisor care of the below mentioned solicitors by 31 March 1996, after which date they will distribute the assets of the deceased having regard only to the claims of which they then have notice.

LITTLETON HACKFORD, solicitors, "Law Chambers", 94 Buckley Street, Morwell

JOHN JOSEPH VALLENCE, deceased

Creditors, next of kin or others having claims in respect of the estate of John Joseph Vallence, late of 4 Waddell Street, Bacchus Marsh, retired,



deceased, who died on 6 October 1995 are to send particulars of their claims to the executors care of the undermentioned solicitors by 25 March 1996, after which date the executors will distribute the assets having regard only to the claims of which the executors then have notice.

PEARCE WEBSTER DUGDALES, 51  
Queen Street, Melbourne

LESLIE JIM TOLLEY, formerly of 3  
Williamson Street, Drouin but late of  
"Lyrebird Village Hostel" Neerim Street,  
Drouin, retired, deceased

Creditors, next of kin and others having claims in respect to the estate of the deceased who died on 8 September 1995 are required by the trustee Lilian Tolley to send particulars of their claims to her care of the undersigned solicitors by 25 March 1996, after which date the Trustee may convey or distribute the assets having regard only to the claims of which she then has notice.

GRAY FRIEND & LONG, solicitors, 70  
Queen Street, Warragul

Creditors, next of kin and others having claims in respect of the estate of Leslie French Berryman, deceased, late of 19 Jellicoe Street, Werribee, who died on 20 October 1995 are requested to send particulars of their claims to the executors, National Mutual Trustees Limited of 65 Southbank Boulevard, Southbank, by 11 April 1996, after which date they will convey or distribute the assets having regard only to the claims of which they then have notice.

SECOMBS, solicitors, 100 Paisley Street,  
Footscray

FREDERICK ALLAN FRANTZ, late of  
Cohuna, Victoria, deceased

Creditors, next of kin and others having claims in respect of the estate of the deceased who died on 6 February 1994 are required by the executors John Frederick Easton and William Francis Easton both of 1 Dickinsons Road, Cohuna to send particulars of their claim to the undermentioned solicitors by 29 February 1996, after which date the executors will distribute the assets having regard only to the claims of which they then have notice.

EMBLETON & ASSOCIATES PTY, 77  
King George Street, Cohuna

ANTONIA MIFSUD, late of 138 Odessa  
Avenue, Keilor Downs, Victoria, widow,  
deceased

Creditors, next of kin and others having claims in respect of the estate of the deceased who died on 7 November 1995 are required by Victor Joseph William Mifsud of 52 Oswin Street, East Kew, business manager, the executor to whom probate of the will of the deceased was granted by the Supreme Court of Victoria to send particulars care of the undersigned by 25 March 1996, after which date the executor may convey or distribute the assets having regard only to the claims of which he then has notice.

PATRICK J. CANNON COBURN &  
ASSOCIATES PTY A.C.N. 067 593 533,  
solicitors, 205 Hampshire Road, Sunshine

Creditors, next of kin and others having claims in respect of the estate of Harry Cohen, late of Montefiore Home for the Aged, 619 St. Kilda Road, Melbourne, in the State of Victoria, retired salesperson, deceased who died on 3 October 1995 to send particulars of their claims to the executor The Equity Trustees Executors and Agency Company Limited of 472 Bourke Street, Melbourne by 26 March 1996, after which date the executor will distribute the assets having regard only to the claims of which it then has notice.

ANDREW G. J. ROWAN, solicitor, 472  
Bourke Street, Melbourne

Creditors, next of kin and others having claims against the estate of Percival Ruben Turner, late of 6 Petronella Avenue, Wheelers Hill, Victoria, retired, deceased, who died on 19 December 1995 are required by Carole Marion Jones of 115 Campbells Road, Clyde, Victoria, married woman and John Frederick Henry of 389 Lonsdale Street, Melbourne, Victoria, solicitor to send particulars of their claims to the said Carole Marion Jones and John Frederick Henry by 28 March 1996, after which date they will convey or distribute the assets having regard only to the claims of which they then have notice.

TOLHURST DRUCE & EMMERSON,  
solicitors, 389 Lonsdale Street, Melbourne

MAX O'BERN, deceased

Creditors, next of kin and others having claims in respect of the estate of Max O'Bern, late of 48 Kinlock Avenue, Murrumbidgee



Victoria, retired, Army Officer, deceased who died on 5 September 1995 are to send particulars of their claims to the executor care of the undermentioned solicitors by 31 March 1996, after which date the executor will distribute the assets having regard only to the claims of which the executor then has notice.

E. P. JOHNSON & DAVIES, solicitors, 30 Collins Street, Melbourne

Creditors, next of kin and others having claims in respect of the estate of Clare Mitchell (also known as Clara Mitchell), late of 27 Windsor Avenue, Oakleigh South, Victoria, weaver, deceased, who died on 8 November 1995 are required to send particulars of their claims to the executrix care of the undermentioned solicitors by 28 March 1996, after which date the executrix will distribute the assets having regard only to the claims for which notice has been received.

BORCHARD & MOORE, solicitors, 44 Douglas Street, Noble Park

Creditors, next of kin and others having claims in respect of the estate of Clifford Patrick De Zilva, late of 1A Stuart Street, Noble Park, Victoria, clerk, deceased who died on 30 October 1995 are required to send particulars of their claims to the executor care of the undermentioned solicitors by 27 March 1996, after which date the executor will distribute the assets having regard only to the claims for which notice has been received.

BORCHARD & MOORE, solicitors, 44 Douglas Street, Noble Park

Creditors, next of kin and others having claims against the estate of Joseph Thomas Shine, late of 4 Santa Monica Boulevard, Point Lonsdale, Victoria, retired mechanical engineering contractor, deceased, who died on 6 September 1995 are required to send particulars of their claims to the executor, National Australia Trustees Limited to whom probate was granted by the Supreme Court of Victoria on 17 January 1996 care of Minter Ellison of 40 Market Street, Melbourne, Victoria by 25 March 1996, after which date the executor will distribute the assets of the estate having regard only to the claims of which it shall then have had notice.

MINTER ELLISON, solicitors, 40 Market Street, Melbourne

Creditors, next of kin and others having claims against the estate of George Byron Speirs, late of 17 Jessamine Avenue, Windsor, Victoria, grazier, deceased who died on 14 June 1995 are required to send particulars of their claims to the executor, National Australia Trustees Limited to whom probate was granted by the Supreme Court of Victoria on 6 December 1995, care of Minter Ellison of 40 Market Street, Melbourne, Victoria by 25 March 1996, after which date the executor will distribute the assets of the estate having regard only to the claims of which it shall then have had notice.

MINTER ELLISON, solicitors, 40 Market Street, Melbourne, tel: 9617 4617, ref: PDM DJMC 1020232

HEATHER ISABEL WARING, late of 29 Bruce Street, Chadstone, married woman, deceased

Creditors, next of kin and others having claims in respect of the estate of the deceased who died on 5 November 1995 are required by the personal representatives of ANZ Executors & Trustee Company Limited of 530 Collins Street, Melbourne to send particulars to them care of the undermentioned solicitors by 2 April 1996, after which date the personal representatives may convey or distribute the assets having regard only to the claims of which they then have notice.

AITKEN, WALKER & STRACHAN, solicitors, 114 William Street, Melbourne

Creditors, next of kin or others having claims in respect of the estate of John Malcolm Piercey, late of 2/162 Riversdale Road, Hawthorn, retired medical practitioner, deceased, who died on 9 August 1995 are required to send particulars of their claims to the executors Maxwell Tanner Piercey and Noel John Rowan care of Noel J. Rowan, solicitor of 9 Ottawa Road, Toorak by 1 April 1996, after which date the executors will distribute the assets having regard only to the claims of which they then have notice.

NOEL J. ROWAN, solicitor, 9 Ottawa Road, Toorak

JAMES AURISCH, late of Guys Road, Timboon, in the State of Victoria

Creditors, next of kin and others having claim in respect of the estate of the deceased who died on 18 April 1995 are required by the executors



James Jeffrey Aurisch of 22 Old Reservoir Road, Belgrave, Victoria and Heather Lorraine Aurisch of 11 Rennison Street, Beckenham, Western Australia and June Maree Aurisch of Princess Highway, Tyrendarra, Victoria, to send particulars to them care of the undermentioned solicitors by 2 April 1996, after which date the executors may convey or distribute the assets having regard only to the claims of which they then have notice.

OPAT, GOLDSMITH & GOLDSMITH PTY., solicitors, 13 Errol Street, North Melbourne

Creditors, next of kin and others having claims in respect to the estate of Alfred Ernest Davis, late of 4 Gavin Street, Jacana in the State of Victoria, retired, deceased, who died on 23 December 1995 are required to send particulars of such claims to the executor National Mutual Trustees Limited at its registered office at 65 Southbank Boulevard, Southbank by 26 March 1996, after which date the executor will distribute the estate having regard only to the claims of which it then has notice.

JOHN NICHOLAS CORBETT, deceased

Creditors, next of kin or others having claims in respect of the estate of John Nicholas Corbett, late of Berriwillock, Victoria, farmer, deceased who died on 18 September 1995 are to send particulars of their claims to the executor care of the undermentioned solicitors by 25 March 1996, after which date the executor will distribute the assets having regard only to the claims of which the executor then has notice.

DWYER MAHON & ROBERTSON, barristers and solicitors, 194-208 Beveridge Street, Swan Hill

BELLA WYNN-TWEG, deceased also known as Bertha Bella Twegg

Creditors, next of kin or others having claims in respect of the estate of Bella Wynn-Tweg, late of 200 Kambrook Road, Caulfield, Victoria, home duties, deceased, who died on 15 February 1995 are to send particulars of their claims to the executors care of the undermentioned solicitors by 26 March 1996, after which date the executrices will distribute the assets having regard only to the claims of which they then have notice.

YUNCKEN & YUNCKEN, solicitors, Level 5, 395 Collins Street, Melbourne

Creditors, next of kin and others having claims in respect of the estate of Richard Henry Sutcliffe, deceased who died on 13 June 1996 are required by the administratrix to send particulars of their claim to the undermentioned firm by 1 April 1996, after which date the trustee will convey or distribute assets having regard only to the claims of which the trustee then has notice.

LOMBARD & ASSOCIATES, solicitors, 27 Station Road, Cheltenham

The Supreme Court of the State of Victoria  
SALE BY THE SHERIFF

On 29 February 1996, at 2.30 p.m. at the Sheriff's Office, 8-20 King Street, Oakleigh (unless process be stayed or satisfied).

All the estate and interest (if any) of Denise Smith of 14-16 Croydon Road, Croydon as shown on certificate of title as Denise Margaret Smith joint proprietor with Alan Frederick Smith of an estate in fee simple in the land described on certificate of Title Volume 8731 Folio 272 upon which is erected a house known as 31 Rolloway Rise, Chirnside Park.

Registered Mortgage No. R615925G affect the said estate and interest.

Terms—Cash Only

R. MARTIN  
Sheriff's Officer

The Supreme Court of the State of Victoria  
SALE BY THE SHERIFF

On 29 February 1996, at 11.00 a.m. at the Sheriff's Office, 107 Baxter Street, Bendigo (unless process be stayed or satisfied).

All the estate and interest (if any) of B.I. Blachford of Lot 2 Pianta's Road, Echuca as shown on certificate of title as Beryl Irene Buhagiar proprietor of an estate in fee simple in all that piece of land in the Parish of Wharparilla being Lot 2 on Plan of Subdivision No. 136760 and being part of Crown Allotments 126 and 129 consisting of approx. 1.611 hectares or thereabouts and being the whole of the land more particularly described on Certificate of Title Volume 9457 Folio 765 upon which is erected a home and the usual outbuildings and improvements.

The property is located northwest of the Township of Echuca. Travel along the Murray Valley Highway for approx. 10 kms in a



northwest direction. Turn north into Pianta Road and travel approx 728 metres. The property is on the east side of Pianta Road and is named Shadaroba and is known as Lot 2 Pianta Road, Echuca.

Registered Mortgage Nos S899258H and T819869T affect the said estate and interest.

Terms—Cash Only

R. MARTIN  
Sheriff's Officer

The County Court of the State of Victoria  
SALE BY THE SHERIFF

On 29 February 1996, at 11.00 a.m. at the Sheriff's Office, 107 Baxter Street, Bendigo (unless process be stayed or satisfied).

All the estate and interest (if any) of Lorraine Joy Claridge of 69 Holdsworth Road, Eaglehawk proprietor of an estate in fee simple of the land in Plan of Consolidation No. 107639 and being Crown Allotment 90B and part of Crown Allotment 90A Section K at Bendigo Parish of Sandhurst consisting of approximately 1.791 ha. or thereabouts and being the whole of the land more particularly described on Certificate of Title Volume 9317 Folio 242 which is vacant land.

The property is in the Bendigo area which is located approx 150 kms northwest of Melbourne. Enter Bendigo via the Calder Highway. Follow the Calder Highway into the Midland Highway travelling for approx 13 kms. Turn northwest into Plumridge Street for approx. 400 metres and then turn southwest into Holdsworth Road. Travel along the Holdsworth Road for approx. 3.6 kms before turning south into Cecil Street. The property is located approx 70 metres on the east side of Cecil Street and is known as 1-13 Cecil Street, Bendigo.

Registered Mortgage No. P416292E and charge No. T657586L affect the said estate and interest.

Terms—Cash Only

R. MARTIN  
Sheriff's Officer

The County Court of the State of Victoria  
SALE BY THE SHERIFF

On 29 February 1996, at 11.00 a.m. at the Sheriff's Office, Courts Complex, Faithful Street, Wangaratta (unless process be stayed or satisfied).

All the estate and interest (if any) of James Marino of 57 Taylors Lane, Rowville proprietor of an estate in fee simple in Lot 169 on Plan of Subdivision No. 58894 Parish of Howqua West and being the whole of the land more particularly described on Certificate of Title Volume 8533 Folio 030 which is vacant land.

The property can be located by travelling to the township of Mansfield which is located approx 198 kms northeast of Melbourne on the Maroondah Highway. From Mansfield travel in a southeasterly direction on the Mansfield-Woods Point Road for approx 16 kms. Turn southwest into Piries Road. Travel along Piries Road for approx 8 kms before turning south into Gough Road. Follow Gough Road for approx 600 metres into Lake Valley Drive. Travel along Lake Valley Drive for approx 1.5 kms following it into Murmuring Way. The property is the last lot on the north side of Murmuring Way and is known as Lot 169 Murmuring Way Goughs Bay.

Registered Caveat No. R840817C affects the said estate and interest.

Terms—Cash Only

R. MARTIN  
Sheriff's Officer

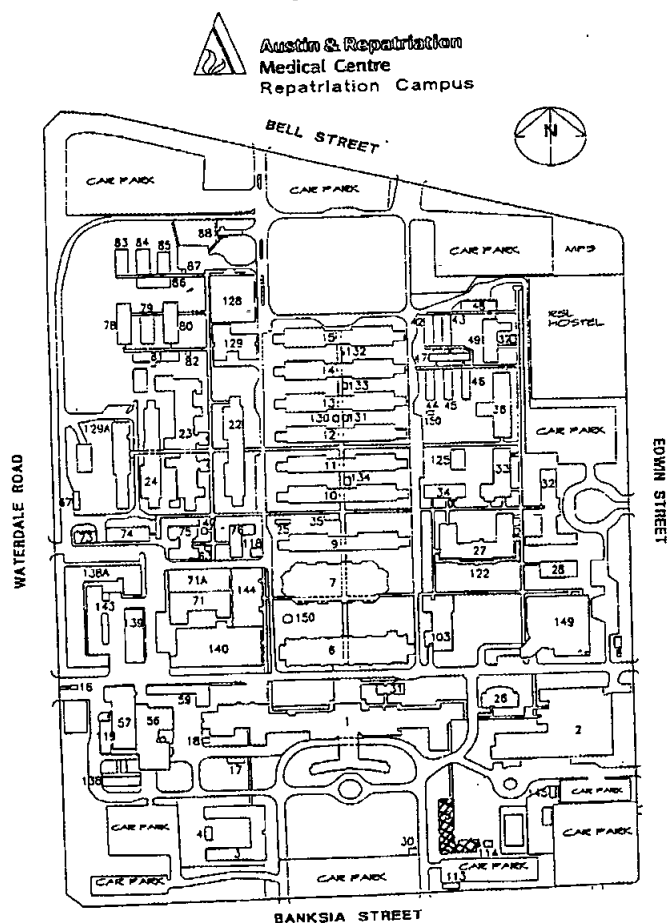


# PROCLAMATIONS

## Mental Health Act 1986

### PROCLAMATION OF THE AUSTIN AND REPATRIATION MEDICAL CENTRE ADULT PSYCHIATRIC UNIT

I, Richard E. McGarvie, Governor of Victoria, acting with the advice of the Executive Council and under section 94 (2) of the **Mental Health Act 1986** and with all other enabling powers vested in me proclaim the site indicated by the hatching on the plan following this text to be an approved psychiatric unit known as the Austin & Repatriation Medical Centre Adult Psychiatric Unit.



Given under my hand and the seal of Victoria on 23 January 1996

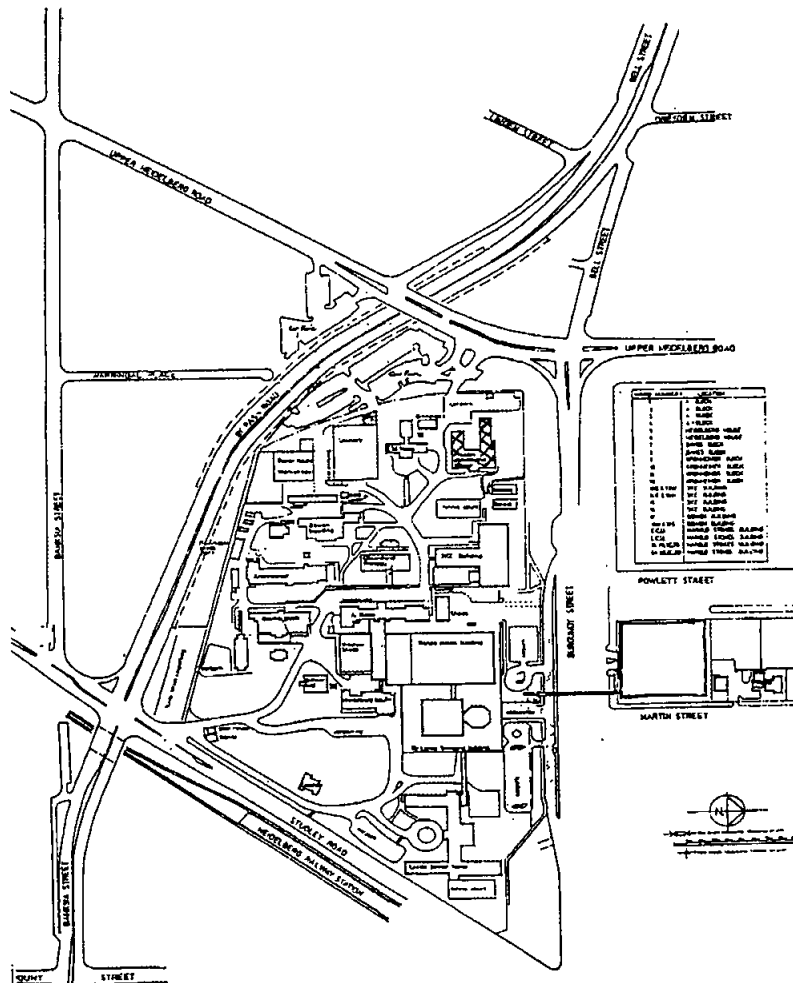
(L.S.)

R. E. McGARVIE  
By His Excellency's Command  
MARIE TEHAN  
Minister for Health



**Mental Health Act 1986****PROCLAMATION OF AUSTIN AND REPATRIATION MEDICAL CENTRE CHILD,  
ADOLESCENT AND FAMILY PSYCHIATRIC SERVICES**

I, Richard E. McGarvie, Governor of Victoria, acting with the advice of the Executive Council and under section 94 (2) of the **Mental Health Act 1986** and with all other enabling powers vested in me proclaim the site indicated by the hatching on the plan following this text to be an approved psychiatric unit known as Austin & Repatriation Medical Centre Child, Adolescent and Family Psychiatric Services.



Given under my hand and the seal of Victoria on 23 January 1996

(L.S.)

R. E. MCGARVIE  
By His Excellency's Command  
MARIE TEHAN  
Minister for Health



**Road Safety (Miscellaneous Amendments)  
Act 1995**

**PROCLAMATION OF COMMENCEMENT**

I, Richard E. McGarvie, Governor of Victoria, acting with the advice of the Executive Council and under section 2 of the **Road Safety (Miscellaneous Amendments) Act 1995**, fix 1 February 1996 as the day on which section 10 of that Act comes into operation.

Given under my hand and the seal of  
Victoria on 23 January 1996

(L.S.) R. E. McGARVIE  
By His Excellency's Command

W. R. BAXTER  
Minister for Roads and Ports

**Land Act 1958  
PROCLAMATION OF ROAD**

I, Richard E. McGarvie, Governor of Victoria acting with the advice of the Executive Council and under Section 25 (3) (c) of the **Land Act 1958** proclaim as road the following land:

**MUNICIPAL DISTRICT OF THE DAREBIN  
CITY COUNCIL**

Keelbundoora—Crown Allotment 15H1, Parish of Keelbundoora as shown on Certified Plan No. 116218 lodged in the Central Plan Office—(Rs 9113/4).

Given under my hand and the seal of  
Victoria on 23 January 1996

(L.S.) R. E. McGARVIE  
By His Excellency's Command

M. A. BIRRELL  
Minister for Conservation and Environment

**Land Act 1958  
PROCLAMATION OF ROAD**

I, Richard E. McGarvie, Governor of Victoria acting with the advice of the Executive Council and under Section 25 (3) (c) of the **Land Act 1958** proclaim as road the following land:

**MUNICIPAL DISTRICT OF THE DAREBIN  
CITY COUNCIL**

Keelbundoora—Crown Allotment 12F1, Portion 12, No Section, Parish of Keelbundoora as shown on Certified Plan No. 113256 lodged in the Central Plan Office—(GL 16746).

This Order revokes and replaces the Order published in the Victoria Government Gazette on 16 November 1995—page 3170.

Given under my hand and the seal of  
Victoria on 23 January 1996

(L.S.) R. E. McGARVIE  
By His Excellency's Command

M. A. BIRRELL  
Minister for Conservation and Environment

**Land Act 1958  
PROCLAMATION OF ROAD**

I, Richard E. McGarvie, Governor of Victoria acting with the advice of the Executive Council and under section 25 (3) (c) of the **Land Act 1958** proclaim as road the following land:

**MUNICIPAL DISTRICT OF THE ALPINE  
SHIRE COUNCIL**

Harrietville—Crown Allotment 2D1, Section D, Township of Harrietville, Parish of Harrietville as shown on Certified Plan No. 116573 lodged in the Central Plan Office—(P 200198).

Given under my hand and the seal of  
Victoria on 23 January 1996

(L.S.) R. E. McGARVIE  
By His Excellency's Command

M. A. BIRRELL  
Minister for Conservation and Environment

**Land Revocation (And Other Matters) Act  
1995**

Act No. 94/1995

**PROCLAMATION OF COMMENCEMENT  
OF CERTAIN PROVISIONS**

I, Richard E. McGarvie, Governor of Victoria, acting with the advice of the Executive Council and under section 2 (2) of the **Land Revocations (And Other Matters) Act 1995**, fix Thursday, 25 January 1996 as the day on which section 11 and Schedule 5 of that Act come into operation.

Given under my hand and the seal of  
Victoria on 23 January 1996

(L.S.) R. E. McGARVIE  
By His Excellency's Command

MARK BIRRELL  
Minister for Conservation and Environment



148 G 3 25 January 1996

Victoria Government Gazette

**Fisheries Act 1995**

Act No. 92/1995

**PROCLAMATION OF COMMENCEMENT  
OF CERTAIN PROVISIONS**

I, Richard E. McGarvie, Governor in  
Victoria, acting with the advice of the Executive  
Council and under section (2) (1) of the  
**Fisheries Act 1995**, fix Thursday, 25 January  
1996 as the day on which:

- (a) Part 1 (except section 10);
- (b) Part 5 (except Division 2);
- (c) sections 95, 160 (3) (a) and (b), 160  
(10) (b), and 163-

of that Act come into operation.

Given under my hand and the seal of  
Victoria on 23 January 1996

(L.S.) R. E. McGARVIE  
By His Excellency's Command

C. G. COLEMAN  
Minister for Natural Resources

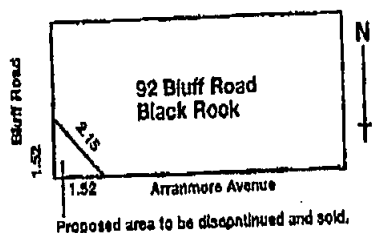
---



# GOVERNMENT AND OUTER BUDGET SECTOR AGENCIES NOTICES

## BAYSIDE CITY COUNCIL Notice of Road Discontinuance

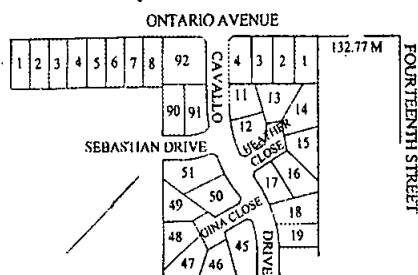
Pursuant to Section 206 and Schedule 10 Clause 3 of the **Local Government Act 1989**, and after having given notice of the proposed discontinuance in accordance with the Act, BAYSIDE CITY COUNCIL at its ordinary meeting held on 30 October 1995 formed the opinion that the part of the road shown on the plan below, measuring 1.16m<sup>2</sup>, was not reasonably required as a road for public use and resolved to discontinue the part of the road and to sell the land abutting owners. (Note: plan not to scale.)



P. A. AKERS  
Chief Executive Officer

## First Mildura Irrigation Trust EXCISION OF LAND FROM TRUST DISTRICT

Pursuant to Section 104 Parts 1 and 2 of the **Water Act 1989** notice is hereby given on the intention to excise the following land lots detailed in the plan below:



## Ontario Gardens Development Ontario Avenue, Mildura

Subdivision	Plan No.	Lots
Stage 3	PS 319275 G	1-4, 92
Stage 4	PS 324024 E	11-19, 45-51, 90, 91
Stage 5	PS 324019 W	1-8

Any person who believes that they may be affected by the proposed excision may lodge an objection in relation to these excisions.

Written submission setting out grounds for objection must be received by the Trust within 4 weeks after the publication of this notice.

The boundaries of the said excised lots as per survey are marked on plans which are available for inspection at the Trust office during working hours.

R. P. BYRNES  
Chief Executive Officer, FMIT

## STONNINGTON CITY COUNCIL General Local Law (Amendment) Local Law No. 1 of 1996

Notice is given that the Stonnington City Council ("Council") proposes to make General Local Law (Amendment) Local Law No. 1 of 1996. The Local Law is to be made for the purpose of amending General Local Law 1995 (No. 1) ("the Principal Local Law") to:

1. regulate the use of the common seal; and
2. prohibit unauthorised use of the common seal or any device resembling the common seal; and
3. regulate proceedings at meetings of Council and Special and Advisory Committees; and
4. add to, and modify, restrictions on the consumption of liquor; and
5. make minor corrections and amendments.

The general purport of the proposed Local Law is that it:

- inserts various definitions into the Principal Local Law; and
- describes how the common seal must be kept, and the circumstances in which the common seal can be affixed; and
- details how the Mayor is to be elected; and



- sets out meeting procedures for meetings of Council by addressing such matters as the quorum which must be formed and maintained, how and when a meeting is to be called, the order of business to be followed and how motions are to be moved and considered; and
- sets out meeting procedures for meetings of Special and other Committees, by addressing such matters as the quorum which must be formed and maintained, how a meeting is to be called and public submissions; and
- imposes various behavioural obligations on Councillors and members of the public; and
- enables provisions of the Principal Local Law to be suspended; and
- enables fees to be imposed for the supply information; and
- amends clauses 20C, 211, 542, 568, 702 and 735 and 902 of and Schedules 2 and 5 to, the Principal Local Law; and
- creates offences for certain failures to comply with the Local Law.

A copy of the proposed Local Law may be inspected at or obtained from the Council offices at the Reception, Prahran Office, Corner Chapel and Greville Streets, Prahran or at the Reception, Malvern Office, Corner Glenferrie Road and High Streets, Malvern between 8.30 a.m. and 5.00 p.m., Monday to Friday (excluding public holidays).

Any person may make a submission relating to the proposed Local Law to the Council. Submissions received by the Council within 14 days of the publication of this notice will be considered in accordance with section 223 of the **Local Government Act 1989**. Any person requesting that she or he be heard in support of a written submission is entitled to appear before a meeting of the Council or a Council committee either personally or by a person acting on her or his behalf and will be notified of the time and date of hearing.

Submissions should be lodged at either of the above offices of the Council or posted to the Council at PO Box 21, Prahran 3181, or Corner Chapel and Greville Streets, Prahran.

GREG MADDOCK  
Chief Executive Officer

#### WEST WIMMERA SHIRE COUNCIL

##### Notice of Making of Local Laws

Notice is hereby given that at a meeting of the West Wimmera Shire Council held on 19 December 1995, Council resolved pursuant to the provisions of the Local Government Act 1989 to make the following Local Law entitled:

- \* Local Law No. 2—Droving of Livestock Local Law
- \* Local Law No. 3—Control of Unightly, Untidy, Dangerous or Hazardous Premises Local Law

The purpose and general purport of the respective local laws are as follows:

##### Local Law No. 2—Droving of Livestock Local Law

The objectives of this local law are:

- (a) To regulate the droving of livestock within or through the Municipal district;
- (b) To regulate the droving of livestock to or from a location within the Municipal district along the most direct practicable route;
- (c) To regulate the droving of livestock along certain streets or roads within the Municipal district for the purposes of:
  - (i) preventing damage to roadside vegetation;
  - (ii) preventing damage to properties adjoining certain streets or roads within the Municipal district;
  - (iii) preventing the spread of disease in the Municipal district;
  - (iv) preventing the spread of noxious weeds in the Municipal district; and
  - (v) preventing damage to road pavements, formations and drainage.
- (d) To regulate the grazing of livestock on certain roads within the Municipal district for fire reduction purposes;
- (e) To control the manner in which livestock are driven to provide as far as possible, for safety of users of streets and roads within the Municipal district;
- (f) To prescribe the fees to be paid for any permits issued under this Local Law; and



- (g) To prescribe penalties to be imposed for contravention of certain provisions of the Local Law.

**Local Law No. 3—Control of Unsightly, Untidy, Dangerous or Hazardous Premises  
Local Law**

The objectives of this local law are:

- (a) To provide for the peace, order and good government of the Municipal district;
- (b) To provide for the administration of Council powers and functions.
- (c) To regulate the tidiness and cleanliness of any land;
- (d) To regulate the keeping or storage of any goods, materials or chattels on any land that may be unsightly, untidy, dangerous or hazardous to the community;
- (e) To protect against behaviour, conduct, action or inaction which causes detriment to the amenity and environment of the Municipal district;
- (f) To protect and enhance the amenity and environment of the Municipal district; and
- (g) To protect the community.

Copies of the Local Laws which came into operation on 1 January 1996 may be inspected at or obtained from the Shire Offices at 49 Elizabeth Street, Edenhope and 25 Baker Street, Kaniva, during office hours.

**PETER A. CLEVERLY**  
Chief Executive Officer

**GLENELG SHIRE COUNCIL**

**Proposed Meeting Procedure Local Law**

The Glenelg Shire Council proposes to make a Local Law to regulate and control the procedures governing the conduct of Council and special committee meetings, the use of Council's Common Seal, the election of Mayor and the Chairperson of any special committees and to promote and encourage community participation in local government.

A copy of the proposed Local Law is available for inspection at the Portland, Heywood and Casterton Libraries and may be obtained from the Portland, Heywood and Casterton Customer Service Centres between 9.00 a.m. and 5.00 p.m. weekdays.

Any person affected by the proposed Local Law may make a submission to the Council. Submissions received by 4.00 p.m. on Thursday, 9 February 1996 will be considered by the Council in accordance with section 223 of the **Local Government Act 1989**.

Any person requesting to be heard in support of a written submission is entitled to appear before a meeting of the Council or a Council Committee and will be notified of the time and date of the hearing.

Telephone enquiries should be directed to Anne Moore on 055 222294.

**MOORABOOL SHIRE COUNCIL**  
**Consumption of Liquor in Public Places**

Notice is given pursuant to Section 224A (2) of the **Local Government Act 1989** that Council has resolved any Police Officer may enforce the provisions of Division 2 of Part 7 of Council's Local Law No. 1 (Meeting Procedures and Community Amenity) relating to the consumption of liquor in public places.

**JIM ELVEY**  
Chief Executive Officer

**FRANKSTON CITY COUNCIL**  
**Making of Local Laws Nos 1, 2, 3, 4, 5, 8, 9, 10 and 11**

Notice is hereby given that at a meeting of the Frankston City Council held on 15 January 1996, the Council resolved to make Local Law Numbers 1, 2, 3, 4, 5, 8, 9, 10 and 11.

The purpose and general purport of the Local Laws is to provide for the administration of Council powers and functions and to prohibit, regulate and control activities, events, practices or behaviour in places so that no detriment is caused to the amenity of the neighbourhood, nor nuisance to a person nor detrimental effect to Council's land as follows:

**INFRASTRUCTURE AND AMENITY  
LOCAL LAW No. 1**

This Local Law regulates and/or prohibits the following:

1. Obstructions to the free passage of people, vehicles and goods
2. Obstructions at intersections by signs, posts fences, tree and plants.



3. Require vehicle crossing, temporary vehicle crossings and removal of redundant vehicle crossings.
4. Require fences to contain animals.
5. Leaving and abandoning shopping trolleys.
6. Use and conduct of toy vehicles.
7. Horse riding on road reservations.
8. Parking stationary heavy vehicles on private property in residential areas.
9. Placing or erecting advertising signs.
10. Trading from a road or to a person on a road.
11. Display and location of goods for sale.
12. Provision of outdoor eating facilities on roads.
13. Leaving of bulk rubbish containers on roads.
14. Occupation of the road for works.
15. Repair of vehicles and dropping and removal of substances from vehicles, animals and livestock.
16. Holding of street parties, street festivals and processions.
17. Collections on roads.
18. Buskers on roads.
19. Promotions on roads.
20. Playing games and noise on roads.
21. Drainage tapings/inference with council drains and watercourses.
22. Fire hazards.
23. Unsightly/dangerous land, storage of machinery or secondhand goods on property.
24. Advertising, bill posting and unsolicited material.
25. Clothing bins.

#### SWIMMING CENTRES LOCAL LAW No. 2

This Local Law regulates and/or prohibits the following:

1. Admission to and use of swimming centres by the public.
2. Hours of admission.
3. Dressing and changing, entering swimming pool.
4. Behaviour at swimming pool.
5. Professional coaches carnivals and private hire.
6. Waterslide use.
7. Temporary closure of swimming centres.

8. Lost property.
9. Articles for hire.

#### LIBRARY SERVICES LOCAL LAW No. 3

This Local Law regulates and/or prohibits the following:

1. Administration.
2. Access and use.
3. Membership.
4. Conditions of borrowing.
5. User's rights.
6. Conduct in the library.

#### CONTROL OF VEHICLES LOCAL LAW No. 4

This Local Law regulates and/or prohibits the following:

1. Unregistered and abandoned vehicles.
2. Power to impound.
3. Surrender of vehicles.
4. Power to sell, destroy or given away.

#### CONTROL OF RECREATION VEHICLES LOCAL LAW No. 5

This Local Law regulates and/or prohibits the use of any motorised vehicle for recreation purposes on any land including public places.

#### ANIMALS AND BIRDS LOCAL LAW No. 8

This Local Law regulates and/or prohibits the following:

1. Keeping of animals and birds.
2. Maximum number of animals permitted.
3. Owner's responsibilities to not cause a nuisance.
4. Breach of owner's responsibilities.
5. Conditions under which animals may be kept.
6. Housing of animals and poultry.
7. Exercise of pigeons.
8. Stray cattle/release of stray cattle.
9. Right to impound/sell impounded cattle.

#### SANITARY SERVICES LOCAL LAW No. 9

This Local Law regulates and/or prohibits the disposal of night soil and requires that builders toilet facilities are properly situated and maintained.



**REFUSE DISPOSAL AND RECYCLABLE  
MATERIAL COLLECTION LOCAL LAW  
No. 10**

This Local Law regulates and/or prohibits the following:

1. Household refuse.
2. Deposit of refuse and rubbish in public places.
3. Prohibited wastes in conventional refuse receptacle and mobile refuse receptacle.
4. Occupier to maintain refuse receptacle.
5. Construction of conventional refuse receptacle.
6. Storage of refuse receptacles.
7. Collection of refuse.
8. Number of refuse receptacles.
9. Regulation of recyclable materials.
10. Interference with rubbish collection.
11. Trade waste containers.

**MUNICIPAL RESERVES LOCAL LAW  
No. 11**

This Local law regulates and/or prohibits the following:

1. Access to the public.
2. Behaviour.
3. Special use.
4. Activities subject to grant of a permit.
5. Animals.
6. Lighting fires.
7. Sign directions.
8. Management of reserves.

In addition to the matters referred to above, the Local Laws contain provision which provide for the:

1. Management of the Local Law.
2. Issue and management of permits.
3. Setting of fees and charges for permits and services provided by the Council.
4. Enforcement and penalties for breaches of these Local Laws.

Copies of the Local Laws, which came into operation on 16 January 1996 can be obtained from the Civic Centre, Davey Street, Frankston during business hours.

**JON EDWARDS**  
Chief Executive Officer

**DAREBIN CITY COUNCIL**

**Notice of Making**

**Local Law No. 13—Streets and Roads  
(Parking)**

**Local Law No. 14—Municipal Buildings**

The Council of the Darebin City Council has made a Local Law entitled "Streets and Roads (Parking)" (Local Law No. 13) to provide for the regulation of parking within the municipal district.

The purpose of the Local Law are to regulate parking within the municipal district and make provision for (i) resident parking scheme; and (ii) parking by disabled drivers.

The Council of the Darebin City Council has made a Local Law entitled "Municipal Buildings" (Local Law No. 14) to regulate the use of various buildings and facilities throughout the municipal district. Specifically the purpose of this Local Law is to regulate the use of:

- (a) the municipal offices;
- (b) other municipal buildings;
- (c) aquatic facilities; and
- (d) public conveniences within the municipal district.

The purport of Local law No. 13 is to provide rules and regulations for the implementation of a resident parking scheme consistent throughout the municipality and to provide rules and regulations to allow for parking by disabled drivers. The Local Law provides for the form of parking permit and allows for the setting of fees (by Council resolution) and permit applications as provided within the Local Law.

The purport of Local Law No. 14 is to regulate and provide rules for the conduct of persons within various buildings and facilities within the municipal district as well as providing for penalties for offences breached under the Local Law. Further, the Local Law clearly outlines the use of such facilities by regulation.

**Other Information**

The aims of the Local Laws is clearly outlined in the purpose of the Local Laws.

Council considered a submission on Local Law No. 13 at this meeting on 15 January 1996 and resolved to make Local Laws Nos 13 and 14. A copy of the above Local Laws is available at the Darebin City Council Offices, 350 High Street, Preston during normal business hours.

The Local Laws numbered 13 (Streets and Roads [Parking]) and 14 (Municipal Buildings) will operate from 16 January 1996.



Local law No. 15—Environmental Health  
(Animals and Birds)

Local Law No. 16—Meeting Procedures

Notice is hereby given in accordance with Section 119 of the **Local Government Act 1989**, that Council on 15 January 1996 has resolved to make Local Laws No. 15 and 16. Local Law No. 15 is to regulate the keeping of dogs, cats, other animals, domestic birds, poultry, other birds, rodents, reptiles and bees. Local Law No. 16 the purpose of this local law is to provide for the peace, order and good government of the municipal district, provide for the administration of Council powers and functions, regulate proceedings at Council meetings, Committee meetings and other meetings conducted by or on behalf of Council where Council has resolved that the provisions of this local law are to apply, to regulate proceedings for the election of the Mayor and Chairpersons of various committees, provide and encourage community participation in the system of Local Government, regulate the use of the Common Seal and prevent unauthorised use of the Common Seal or any device resembling the Common Seal.

The purport of Local Law No. 15 is to provide rules, regulations and procedures for the regulation of dogs, cats, other animals, domestic birds, poultry, other birds, rodents, reptiles and bees. This also includes rules governing the issuing of permits and fees, provides avenues for appeal against the Local Law and sets out the form of permits required under the Local Law.

The purport of Local Law No. 16 is to:

- (a) Provide for meeting procedure of a Council or Committee Meeting.
- (b) Define a quorum for Council and Committee Meetings.
- (c) Determine date, time and place of meetings.
- (d) Provide notice of the date, time and place of Ordinary Council Meetings and Special Council Meetings.
- (e) Provide notice of meetings to members.
- (f) Provide for the form of Agendas and Minutes.
- (g) Provide for the Business of Meetings.
- (h) Provide for rules for the confirmation of the minutes of a meeting.
- (i) Allow for Petitions and Inwards Correspondence.

- (j) Provide rules for Notices of Motion and the treatment of such.
- (k) Provide a forum for reports by Committees to be heard.
- (l) Provide a forum for the reading and tabling of the Mayor and Delegate reports at the Ordinary Meeting.
- (m) Provide for Form of Motions, Procedure with respect to Motions and Amendment, Motions to revoke or alter a Previous Resolution and Formal Motion by the use of rules and regulations as set down in the Local Law.
- (n) Provide rules for Points of Order and sets time limits for debate.
- (o) Provide a means by which the Chief Executive Officer must advise the Chairperson of breaches of meeting procedures.
- (p) Outlines guidelines for the Mode of Address.
- (q) Provides rules for other rules of debate not already in the Local Law.
- (r) Allows a process by which Divisions can be called and the treatment of such.
- (s) Provide a procedure whereby the recording of opposition to a vote is recorded and a process for the recording and treatment of a member moving a motion to the effect that the meeting dissent from the chairpersons ruling.
- (t) Provides rules for the treatment of any criticism of staff by any member.
- (u) Sets out rules for the behaviour and order at meetings and offences.
- (v) Provides rules and regulations governing the Statutory Meeting and the election of the Mayor.
- (w) Provides rules and regulations for the establishment of Advisory Committees and/or Special Committees as may be required.
- (x) Allows this Local Law's provisions to be applied to other meeting which are conducted for or on behalf of the Council.
- (y) Allows for the Suspension of Standing Orders by providing rules for the treatment of such suspension; and
- (z) Provides for the use of the Common Seal and its custody.



Copies of the local laws are available for inspection at the Darebin City Council, 350 High Street, Preston during office hours (8.30 a.m.—5.00 p.m.).

Public notice of this Local Law was given in "The Age" newspaper on 23 January 1996.

Any person affected by the proposed Local Laws may make a submission relating to the proposed Local Law under Section 223 of the **Local Government Act 1989**.

KELVIN SPILLER  
Chief Executive Officer

**BALRANALD LOCAL ABORIGINAL LAND COUNCIL**  
Position Vacant

The Balranald Local Aboriginal Land Council are seeking expressions of interest for the position as Co-ordinator to be based in Balranald. The successful applicant will be responsible for liaison, rental properties, office administration, complying with the Aboriginal Land rights Act, Audit and Land Claims including:

**Liaise**

- \* Liaise and attend to the community problems raised by members of the community.
- \* Liaise with government Departments, Aboriginal organizations, and the other public institutions.
- \* Provide advice and assistance to the Aboriginal community when they visit the council office and at community meetings.
- \* To liaise with Deet, Atsic, Ces or any other organizations and ensure that any grants or funds for the LALC can be obtained.

**Rental Properties**

- \* Liaise with tenants of rental properties regarding regular and prompt payment of rents.
- \* Liaise with tenants of rental properties to ensure proper upkeep and maintenance of house.
- \* Enforce the decisions of the council and execute the prosecution of rent defaulters.

- \* Interview prospective tenants and ensure suitability for the council houses.
- \* To liaise with real estate agents and ensure the LALC receives proper service provided.

**Office**

- \* Attend to council inwards and outwards correspondence.
- \* Ensure proper safekeeping and filing of records and other documents of LALC.
- \* Ensure proper safekeeping, upkeep and maintenance of all assets of LALC including council cars, office equipment, and office premises.
- \* Ensure log books are maintained for council vehicles.
- \* Ensure cleaning and maintenance of the council office remains a high standard.
- \* Perform any other duties assigned by the chairperson through the members.

**Land Claims**

- \* Plan work schedules for site visits and community and education.
- \* Ensure all Land claims are followed up with relevant organisations.

**Criteria**

- \* A good knowledge of Aboriginal Culture and Heritage.
- \* The ability to communicate effectively with Aboriginal people.
- \* Good public relation skills.
- \* Must have a current drivers license.

The position requires an applicant's Aboriginality as a genuine occupational qualification and is authorised by section 14 of the **Anti-Discrimination Act 1977**.

Applications to the Secretary Balranald Local Aboriginal Land Council, PO Box 187, Balranald, NSW 2715. Closing date for this position is 5 February 1996.

**Planning and Environment Act 1987**

**YARRA PLANNING SCHEME**

**Notice of Amendment**

**Amendment No. L7**

The City of Yarra Has prepared Amendment L7 to the Local Section of the Yarra Planning Scheme.



This amendment proposes to rezone land at 7-11 Cecil Street, Fitzroy from Restricted Light Industrial (IN2) to a Residential C Zone (R1) to allow the land to be developed and used for 13 residential attached houses/flats without a planning permit subject to the approval of a development plan.

The amendment is available for public inspection free of charge during office hours at City of Yarra, Urban Planning Department, Collingwood Town Hall, 140 Hoddle Street, Abbotsford or the Department of Planning and Development, Ground Floor, Olderfleet Buildings, 477 Collins Street, Melbourne.

Submission about the amendment must be sent to The Chief Executive Officer, City of Yarra, PO Box 168, Richmond, Victoria 3121, by 26 February 1996.

**Planning and Environment Act 1987**  
**RODNEY SHIRE PLANNING SCHEME**  
Notice of Amendment to a Planning Scheme

The City of Greater Shepparton has prepared Amendment L91 to the Rodney Shire Planning Scheme.

The amendment affects land at part Lot 205, PS 13302, Parish of Toolamba West, commonly known as land immediately north of Cussen Park, Ross Street, Tatura.

The amendment proposes to rezone this land from "Existing Public Purposes 17—Shire Council Property" to "Rural B" as the land is separated from the balance of Cussen Park by Goulburn Murray Water Channel 7/6/5 and is not necessary to the further development of the park due to the channel alignment.

The amendment can be inspected at City of Greater Shepparton, Council Offices, Welsford Street, Shepparton; Department of Planning and Development, Ground Floor, 477 Collins Street, Melbourne or the Department of Planning and Development, 1 McKoy Street, Wodonga West.

Submissions about the amendment must be sent to City of Greater Shepparton, Council Offices, Locked Bag 1000, Shepparton 3632, by 28 February 1996.

Dated 25 January 1996

**BILL JABOOR**  
Chief Executive Officer

**Planning and Environment Act 1987**  
**SHEPPARTON SHIRE PLANNING SCHEME**  
Notice of Amendment to a Planning Scheme

The City of Greater Shepparton has prepared Amendment L79 to the Shepparton Shire Planning Scheme.

The amendment affects land at Lot 2 on LP 79169, commonly known as the former abattoirs site in New Dookie Road, Shepparton.

The amendment proposes to rezone this land from "Industrial C [Offensive Industry]" to "Public Purposes 3—Municipal Purposes". The abattoir has been closed for approximately ten years and the site is no longer used or needed in the future for offensive industry purposes, therefore the current zoning is inappropriate. Rezoning the land provides a mechanism for enhancing the amenity of the site and also providing for the development of compatible industrial uses.

The amendment can be inspected at City of Greater Shepparton, Council Offices, Welsford Street, Shepparton; Department of Planning and Development, Ground Floor, 477 Collins Street, Melbourne or the Department of Planning and Development, 1 McKoy Street, Wodonga West.

Submissions about the amendment must be sent to City of Greater Shepparton, Council Offices, Locked Bag 1000, Shepparton 3632, by 28 February 1996.

Dated 25 January 1996

**BILL JABOOR**  
Chief Executive Officer

**Planning and Environment Act 1987**  
**FRANKSTON PLANNING SCHEME**  
Notice of Amendment  
Amendment L77  
File 12-4-317

The Frankston City Council has prepared Amendment L77 to the Local Section of the Frankston Planning Scheme.

This amendment proposes to allow Nos 351-355 Nepean Highway and No. 1 Sheridan Avenue, Frankston to be used and developed for an "Officeworks" facility which falls within the Peripheral Sales definition under the Frankston Planning Scheme.

The amendment can be inspected at Frankston City Council, Town Planning Development, Civic Centre, Davey Street, Frankston, Victoria 3199 or the Department of Planning, Ground Floor, Olderfleet Buildings, 477 Collins Street, Melbourne, Victoria 3000.



Submissions about the amendment must be sent to Chief Executive Officer, Frankston City Council, PO Box 490, Frankston, Victoria 3199, by 26 February 1996. Attention: Development Manager.

JON EDWARDS  
Chief Executive Officer

**Planning and Environment Act 1987**  
**STAWELL (CITY) PLANNING SCHEME**  
Notice of Amendment  
Amendment L35

The Northern Grampians Shire Council has prepared Amendment L35 to the Stawell (City) Planning Scheme.

The Amendment proposes to change the Planning Scheme by closing the following government road reserve and rezoning the land from "minor road" to "residential";

Market Street located off Skene Street east of Sloane Street, Stawell.

This amendment can be inspected at the Northern Grampians Shire Council, Western Highway Office, Western Highway, Stawell 3380; Department of Planning and Development, Regional Office, State Government Offices, Corner Mair and Doveton Streets, Ballarat 3350 or the Department of Planning and Development, Olderfleet Buildings, 477 Collins Street, Melbourne 3000.

Submissions about this amendment must be sent to The Chief Executive Officer, Northern Grampians Shire Council, PO Box 580, Stawell 3380, by Tuesday, 20 February 1996.

I. A. GOODES  
Director External Client Services

**Planning and Environment Act 1987**  
**FRANKSTON PLANNING SCHEME**  
Notice of Amendment  
Amendment L78

The Frankston City Council has prepared Amendment L78 to the Local Section of the Frankston Planning Scheme.

This amendment proposes to rezone land situated between Moorooduc Road and Frankston-Flinders Road, known as No. 286 Frankston-Flinders Road, Baxter and located 76.49 metres south of the intersection of those two roads from a Frankston Residential 4 Zone (51R4) to a Mixed Use Zone (Res 3). The amendment is intended to facilitate an integrated

mixed use development combining tourist, main road service centre, restaurant and convenience shopping facilities on the land generally in accordance with a Concept Plan and subject to overlay controls to be inserted at Clause 141.

All use and development, consistent with an approved Concept Plan, will be subject to the grant of a permit, but will be exempted from the notification requirements and related provisions of the **Planning and Environment Act 1987**.

The amendment can be inspected at Frankston City Council, Civic Centre, Town Planning Department, Davey Street, Frankston 3199 or the Department of Planning and Development, Ground Floor, Olderfleet Building, 477 Collins Street, Melbourne 3000.

Submissions about the amendment must be sent to Chief Executive Officer, Frankston City Council, PO Box 490, Frankston 3199. Attention: Development Manager, by Monday, 26 February 1996.

Dated 19 January 1996

JON EDWARDS  
Chief Executive Officer

**Planning and Environment Act 1987**  
**MOE PLANNING SCHEME**  
Notice of Amendment L37

The La Trobe Shire Council has prepared Amendment L37 to the Moe Planning Scheme.

The amendment proposes to change the Planning Scheme by: inserting the interpretation of "convenience premises, subject to the grant of a permit by the responsible authority" into the following zones—Residential A, Residential B, Residential C, Commercial A, Commercial B, Commercial C, Commercial D, Light Industrial and Industrial Development; and insert the interpretation of "petrol service station, must be in association with a convenience premises and subject to the grant of a permit by the responsible authority" into the following zones Residential A, Residential B and Residential C.

A copy of the amendment can be inspected at the following locations: La Trobe Shire Offices: Moe Office—Albert Street, Moe, Traralgon Office—Kay Street, Traralgon, Morwell Office—Hazelwood Road, Morwell: Regional Office of the Department of Planning and Development 4/29 Breed Street, Traralgon; Department of Planning and Development 477 Collins Street, Melbourne.



The amendment proposes to change the Keilor Planning Scheme by rezoning the subject land from Public Open Space to Residential C Zone. The amendment will facilitate the redevelopment of the land for residential purposes.

The amendment can be inspected at Moonee Valley City Council, Suite 5, 707 Mt Alexander Road, Moonee Ponds, Victoria 3039 or the Department of Planning and Development, Olderfleet Building, 477 Collins Street, Melbourne, Victoria 3000.

Submissions regarding this amendment must be sent to Executive Manager, Corporate and Strategic Planning, Moonee Valley City Council, PO Box 126, Moonee Valley, Victoria 3039, by 4 March 1996.

G. RUNDELL

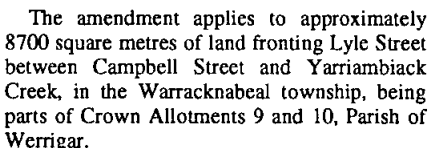
## Executive Manager

## Corporate and Strategic Planning

## Planning and Environment Act 1987

## Notice of Amendment to a Planning Scheme

The Yarriambiack Shire Council has prepared Amendment L8 to the Warracknabeal Planning Scheme.



The amendment proposes to change the Planning Scheme Map No. 5 by re-zoning the subject land from Special Use (St Mary's Catholic Primary School) to two (2) areas of Residential and approximately 1600 square metres of Public Open Space (Recreation).

The amendment can be inspected at the Shire office, Yarriambiack Shire Council, Lyle Street, Warracknabeal; the Department of Planning and Development, Olderfleet Buildings, 477 Collins Street, Melbourne and the Department of Planning and Development, Level 2, Corner Mair and Doveton Streets, Ballarat.

Submissions about the amendment must be sent to the Director Service Provision, Yarriambiack Shire Council, PO Box 243, Warracknabeal 3393, by 23 February 1996.

Dated 16 January 1996

IAN MANLEY

**Director Service Provision**

**Planning and Environment Act 1987**  
**KEILOR PLANNING SCHEME**  
**Notice of Amendment**  
**Amendment L101**  
Moonee Valley City Council has prepared  
Amendment L101 to the Keilor Planning  
Scheme.

The amendment affects land located between Lily and Colin Streets, described in Certificate of Title Vol 8824 Folio 039.



**Planning and Environment Act 1987**  
**MORELAND PLANNING SCHEME**  
Notice of Amendment  
Amendment L16

The Moreland City Council has prepared Amendment No. L16 to the Moreland Planning Scheme.

The amendment affects land at 199-201 Stewart Street, East Brunswick (Part CP 111 Vol. 6068 Fol. 526 Parish of Jika Jika)

The amendment proposes to change the Local Section of the Moreland Planning Scheme by inserting a site specific Clause into the Residential C zone. This clause will allow the development of dwellings on the abovementioned property without the need for a planning permit where the development complies with endorsed building envelope plan for the estate and the requirements of the Good Design Guide for Medium Density Housing.

The amendment can be inspected free of charge during office hours at the following locations Town Planning Section, Moreland City Council, Coburg Offices, 90 Bell Street, Coburg 3058 or the Department of Planning and Development, Ground Floor, Olderfleet Buildings, 477 Collins Street, Melbourne 3000.

Submissions about the amendment must be sent to Town Planning Section, Moreland City Council, Locked Bay No. 10, Moreland 3058, by Monday, 26 February 1996.

Dated 25 January 1996

PETER JOHNSTONE  
Chief Executive Officer

**Planning and Environment Act 1987**  
**PORT PHILLIP PLANNING SCHEME**  
Notice of Amendment to a Planning Scheme  
Amendment L19

The City of Port Phillip has prepared Amendment L19 to the Port Phillip Planning Scheme.

The amendment affects land at 264 Kingsway, South Melbourne comprising an area of approximately 696 square metres with frontages to Kingsway, Fitzpatrick Street and Bank Street.

Formerly occupied by a petrol filling station, buildings associated with the use are located at the rear of the site adjacent to adjoining residential properties. The front setback area has been partially re-instated following recent earthworks to remove underground storage tanks.

The amendment proposes to retain the property in a Residential C Zone with site specific planning controls to allow the development and use of the land for the purpose of motor vehicle sales.

The proposed development includes the refurbishment of existing buildings, the construction of high-tension sail shades over the front setback area and the creation of vehicle access from Fitzpatrick Street.

The development and use are subject to conditions contained in the Consent Notice which forms part of this amendment. In accordance with the Consent Notice, no buildings and works may be constructed until a plan of the overall development has been prepared to the satisfaction of the responsible authority

Amendment L19 may be inspected at the Department of Planning and Development, Ground Floor, Olderfleet Buildings, 477 Collins Street, Melbourne and the City of Port Phillip, Urban Planning Branch, South Melbourne Office, Bank Street, South Melbourne.

Submissions about the amendment must be sent to the Manager—Urban Planning, Urban Planning Branch, City of Port Phillip, Private Bag No. 3, St Kilda, Victoria 3182, by 25 February 1996.

JON HICKMAN  
Chief Executive Officer

**Planning and Environment Act 1987**  
**NUNAWADING PLANNING SCHEME**  
Notice of Amendment  
Amendment L85

The City of Whitehorse has prepared Amendment L85 to the Nunawading Planning Scheme.

The amendment proposes to change the Local Section of the Planning Scheme by:

- (a) Varying the current condition relating to "Retirement Village" within Clause 113A-1.1 Tally Ho Business Park Zone No. 2 Business of the Local Section of the Planning Scheme for land located on the north-west corner of Springvale Road and Highbury Road, East Burwood, known as 661-699 Highbury Road (ex-Radio Australia site). This will allow an increase in the number of independent living units from 50 to 68 and hostel apartments from 70 to 92.



- (b) Inserting "Retirement Village" within Section 2 (Clause 113A-1.2). This will provide for the Responsible Authority to use its discretion in issuing a planning permit should the Section 1 condition not be met.

The amendment can be inspected at The City of Whitehorse: Nunawading Office, 379 Whitehorse Road, Nunawading 3131 and Box Hill Office, 1022 Whitehorse Road, Box Hill 3128 or the Department of Planning and Development, Olderfleet Buildings, 477 Collins Street, Melbourne, Victoria 3000.

Submissions about the amendment must be sent to Mr Peter Chaffey, Manager, Strategy and Economic Development, City of Whitehorse, Locked Bag 2, Eastern Mail Centre 3110, by 5.00 p.m. 25 February 1996.

Dated 22 January 1996

PETER CHAFFEY

Manager, Strategy and Economic Development

**Planning and Environment Act 1987**  
**MANNINGHAM CITY COUNCIL**  
Notice of Amendment to the  
**DONCASTER AND TEMPLESTOWE**  
**PLANNING SCHEME**  
Amendment L84

Manningham City Council has prepared Amendment L84 to the Doncaster and Templestowe Planning Scheme.

The amendment proposes to change the Planning Scheme by rezoning land at 228-230 Foote Street, Templestowe from a Residential D Zone to a Residential C Zone. The rezoning would provide for the potential development of the land at a higher lot yield than that currently allowed in the Residential D Zone.

The amendment can be inspected at Manningham City Council Municipal Offices, 699 Doncaster Road, Doncaster or the Department of Planning and Development, Ground Floor, The Olderfleet Buildings, 477 Collins Street, Melbourne.

Submissions about the amendment must be sent to Manningham City Council, PO Box 1, Doncaster, Victoria 3108. Attention: Manager—Economic and Environmental Planning, before 26 February 1996.

Dated 16 June 1996

BOB SEIFFERT  
Chief Executive

**Planning and Environment Act 1987**  
**MANNINGHAM CITY COUNCIL**  
Notice of Amendment to the  
**DONCASTER AND TEMPLESTOWE**  
**PLANNING SCHEME**  
Amendment L96

The Manningham City Council has prepared Amendment L96 to the local section of the Doncaster and Templestowe Planning Scheme.

The amendment proposes to include a site specific control within the Yarra Valley Environs zone to permit a two lot subdivision of 1.438 hectares of land, known as 44A O'Briens Lane Templestowe, and is located on the north east side of O'Briens Lane approximately 500 metres north of Porter Street, Templestowe.

A draft Agreement pursuant to Section 173 of the Planning and Environment Act provides controls to ensure that;

- \* The land may only be developed in accordance with the Subdivisional Layout Plan prepared by Head and Humphries licensed surveyors drawing number 4944.604.
- \* The land is subdivided into no more than two (2) lots, one lot of 4,000 square metres for a new home and one lot of at least 1 hectare containing the existing house and buildings, and
- \* The location, height and appearance of the future development of the land has no adverse affect on the visual landscape qualities of the area or the quality of views from the Yarra River park land.

The amendment, draft Section 173 Agreement, proposed Subdivisional Layout Plans, indicative designs of the proposed new dwelling prepared by John Wardle Architects and a visual impact report prepared by Head and Humphries Surveyors may be inspected at the Manningham City Council Offices, 699 Doncaster Road, Doncaster and the Department of Planning and Development, Olderfleet Building, 477 Collins Street, Melbourne.

Submission about this amendment must be sent to the Manager Economic and Environmental Planning, Manningham City Council, Post Office Box 1, Doncaster, Victoria 3108, by 5.00 p.m. Thursday, 25 January 1996.



**Planning and Environment Act 1987**  
**MANNINGHAM CITY COUNCIL**  
Notice of Amendment to the  
**DONCASTER AND TEMPLESTOWE**  
**PLANNING SCHEME**  
Amendment L97

Manningham City Council has prepared Amendment L97 to the Doncaster and Templestowe Planning Scheme.

The amendment changes the use table of the Environmental Residential Zone by including the "Bed and Breakfast Accommodation" use in Section 2 as a permit required use. At present this use is prohibited because any use not specifically listed in Section 1 (Permit not required) or 2 (Permit required) automatically revert to a Section 3 (Prohibited) use.

The amendment can be inspected at Manningham City Council Municipal Offices, 699 Doncaster Road, Doncaster or the Department of Planning and Development, Ground Floor, The Olderfleet Buildings, 477 Collins Street, Melbourne.

Submissions about the amendment must be sent to Manningham City Council, PO Box 1, Doncaster, Victoria 3108. Attention: Manager Economic and Environmental Planning, before 26 February 1996.

Dated 13 December 1995

**BOB SEIFFERT**  
Chief Executive

**Planning and Environment Act 1987**  
**CRANBOURNE PLANNING SCHEME**  
Notice of Amendment L147

Casey City Council has prepared Amendment L147 to the Local Section of the Cranbourne Planning Scheme.

The amendment proposes to:

- Clarify the circumstances where title boundaries can be realigned in rural zones.
- Enable a site specific rearrangement of titles in Cranbourne South, and
- Correct an anomaly in the zoning of the City Complex, Cranbourne.

The amendment can be inspected at Casey City Council, Narre Warren Office, Municipal Offices, Magid Drive, Narre Warren or The Department of Planning and Development, Ground Floor, The Olderfleet Buildings, 477 Collins Street, Melbourne.

Submissions about the amendment must be sent to The Chief Executive, Casey City Council, PO Box 1000, Narre Warren 3805, by 26 February 1996.

**JACQUI HOUGUET**  
Manager Planning

**Planning and Environment Act 1987**  
**DAREBIN PLANNING SCHEME**  
Notice of Amendment  
Amendment No. L16

The Darebin City Council has prepared Amendment L16 to the Local Section of the Darebin Planning Scheme.

1. The amendment proposes to replace the existing Clauses 127 and 127A with a new clause for the conservation of individual buildings, works, vegetation and sites within the City of Darebin. The existing clauses were placed in the Darebin Planning Scheme by amalgamation of the former Preston and Northcote Planning Schemes. Controls over sites already listed within the existing Clauses 127 or 127A will generally not be altered by the amendment, however some wording has been altered to clarify the existing controls.

2. The amendment proposes to add 13 buildings within the Preston and Bundoora areas to the Conservation table of the new Clause 127. The Preston Urban Conservation Study is in draft form, and as a result significant buildings within the former City of Preston are not protected by current planning controls. The following buildings have been recommended for immediate inclusion in the table:

Preston Town Hall and Municipal Offices, 350 High Street, Preston; Former Preston Gospel Hall 57-61 David Street, Preston; Homestead, Bundoora Park, Plenty Road, Bundoora; Greek Orthodox Church, Yann Street, Preston; Bluestone Cottage & Shop, 339 Plenty Road, Preston; Northland Shopping Centre, Murray Road, Preston; Preston Girl's High School, Cooma Street, Preston; Pleasant View, 117 Wood Street, Preston; Howe Leather Factory, 99-103 High Street, Preston; Oakover Hall, 12 Stafford Street, Preston; Former bacon-curing factory, corner Dundas Street & Plenty Road, Preston; Preston East Primary School, Sylvester Grove, Preston; Uniting Church, corner High and Tyler Streets, Preston.



These buildings have been included as part of this amendment because citations, prepared by heritage consultants, exist for each of them.

The amendment and citations can be inspected at Darebin City Council, Preston Office, 350 High Street, Preston or Department of Planning and Development, Olderfleet Building, 477 Collins Street, Melbourne.

Submissions about the amendment must be sent to Mr Lester Townsend, Manager Strategic and Urban Planning, City of Darebin, PO Box 91, Preston 3072, by 26 March 1996.

KELVIN SPILLER  
Chief Executive Officer  
City of Darebin

**Planning and Environment Act 1987**  
**TAMBO PLANNING SCHEME**

Notice of Amendment to a Planning Scheme  
Amendment L68

The East Gippsland Shire Council has prepared Amendment L68 to the Local Section of the Tambo Planning Scheme, Chapter 2—Balance of Shire.

The amendment affects land being the former sawmill site on the eastern side of the Omeo Highway north of Bruthen being Lot A on LP 222436N and more particularly part of the land in Certificate of Title Vol 81342 Fol 453.

The amendment proposes to rezone the land from Rural A Zone to Rural B Zone and Rural Residential Zone so that the land can be re-developed to provide and meet a demand for rural residential type housing allotments in Bruthen.

The amendment can be inspected at the Lakes Entrance Business Centre, 545 Esplanade, Lakes Entrance, Victoria; Bairnsdale Business Centre, 273 Main Street, Bairnsdale, Victoria; Department of Planning and Development, Suite 4, 29 Breed Street, Traralgon, Victoria or the Department of Planning and Development, Ground Floor, Olderfleet Building, 477 Collins Street, Melbourne, Victoria.

Submissions about the amendment must be sent to Chief Executive, Mr Graeme Pearce, East Gippsland Shire Council, PO Box 80, Lakes Entrance, Victoria 3909, by 28 February 1996.

Dated 17 January 1996

GRAEME PEARCE  
Chief Executive

**Local Government Act 1989**

**APPROVAL OF AN AGREEMENT  
BETWEEN THE LODDON, MOUNT  
ALEXANDER AND MACEDON RANGES  
SHIRE COUNCILS AND THE GREATER  
BENDIGO CITY COUNCIL TO FORM A  
REGIONAL LIBRARY CORPORATION**

I, Alan R. Stockdale, MLA, Acting Minister for Local Government, acting pursuant to section 196 of the **Local Government Act 1989** hereby approve of the agreement made on 12 January 1996 by the Loddon, Mount Alexander and Macedon Ranges Shire Councils and the Greater Bendigo City Council to form a regional library corporation under section 196 of the **Local Government Act 1989**.

ALAN R. STOCKDALE  
Acting Minister for Local Government

**Transport Act 1983**  
**ROAD DECLARATIONS AND  
DEDICATIONS**

The Roads Corporation pursuant to the **Transport Act 1983**, upon publication of this notice declares, or varies the declaration of, the roads as described below and on the plans attached, and further declares that such roads are fit to be used as a public highway and are now absolutely dedicated to the public for use as public highways within the meaning of any law now or hereafter in force.

**STATE HIGHWAY**

20/96 South Gippsland Highway in the City of Casey shown hatched on plans numbered GP 16751, GP 16752 and GP 16753.

21/96 Nepean Highway in the Cities of Kingston and Bayside shown hatched on plan numbered GP 17462.

**MAIN ROAD**

22/96 Keilor—Melton Road in the City of Brimbank shown hatched on plan numbered GP 16169.

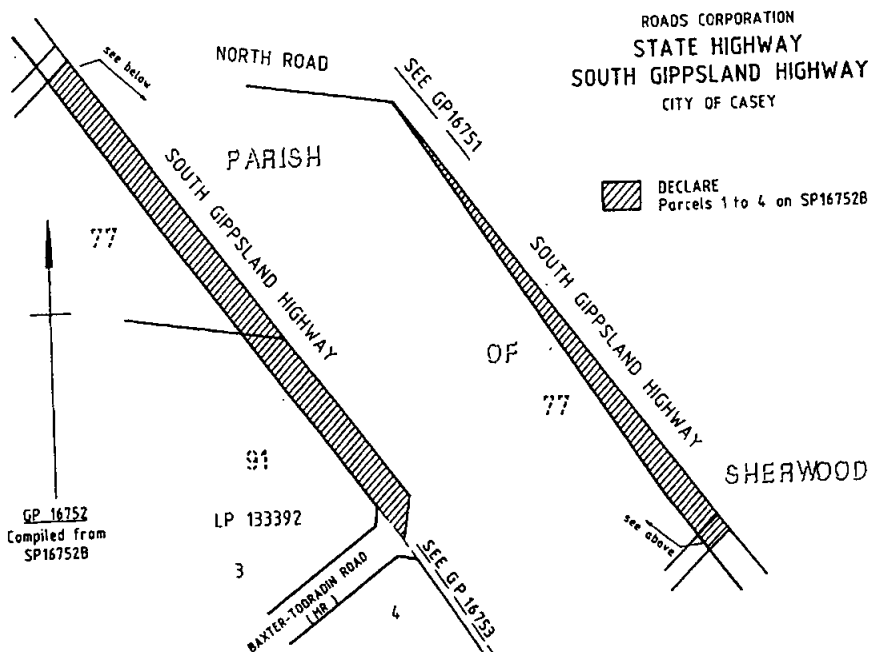
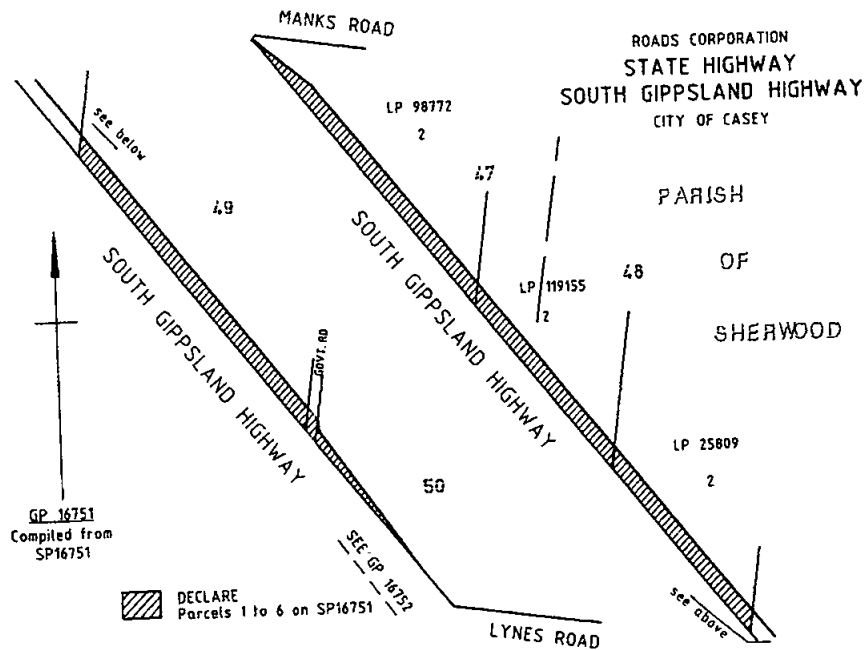
23/96 Belgrave—Gembrook Road in the Shire of Cardinia shown hatched on plan numbered GP 18391.

24/96 Wantirna—Sassafras Road in the City of Knox shown hatched on plan numbered GP 17271.

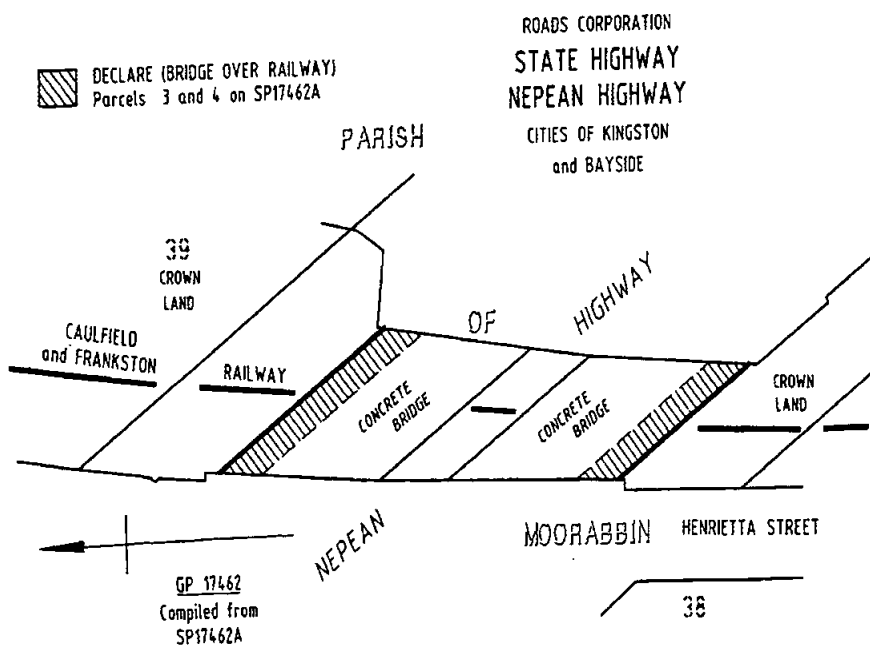
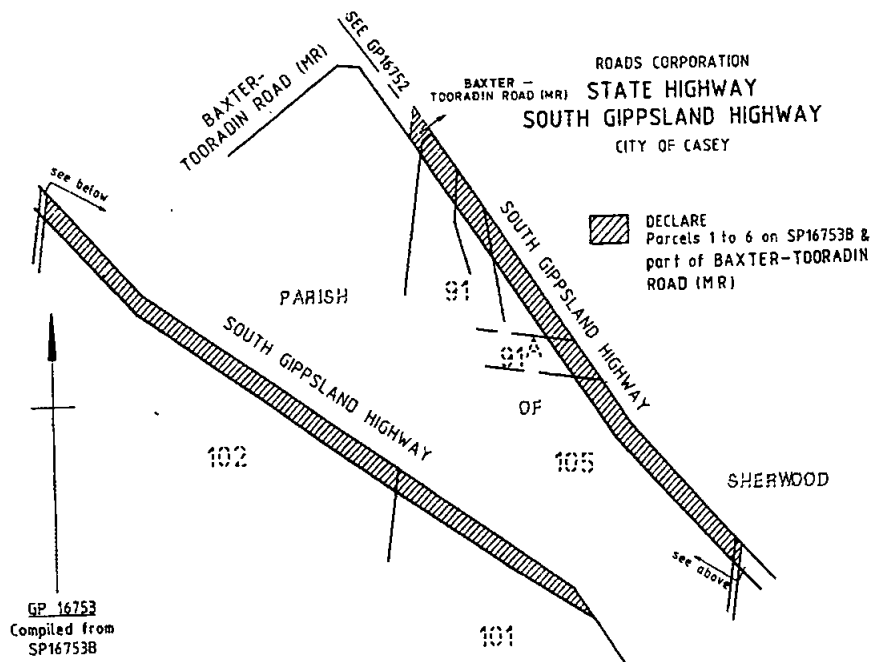
**ROAD**

25/96 Watsonia Road in the City of Banyule shown hatched on plan numbered GP 16252.

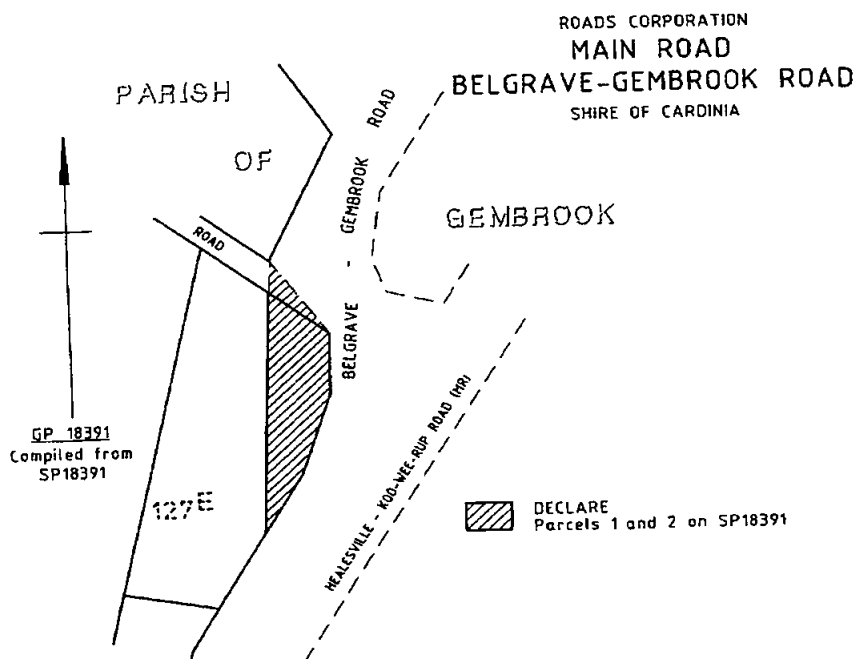
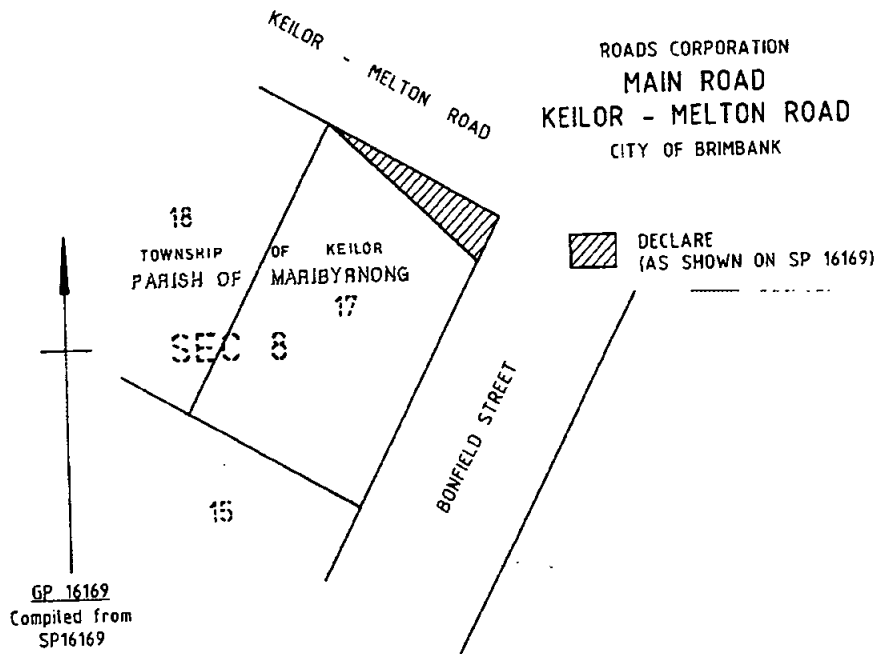




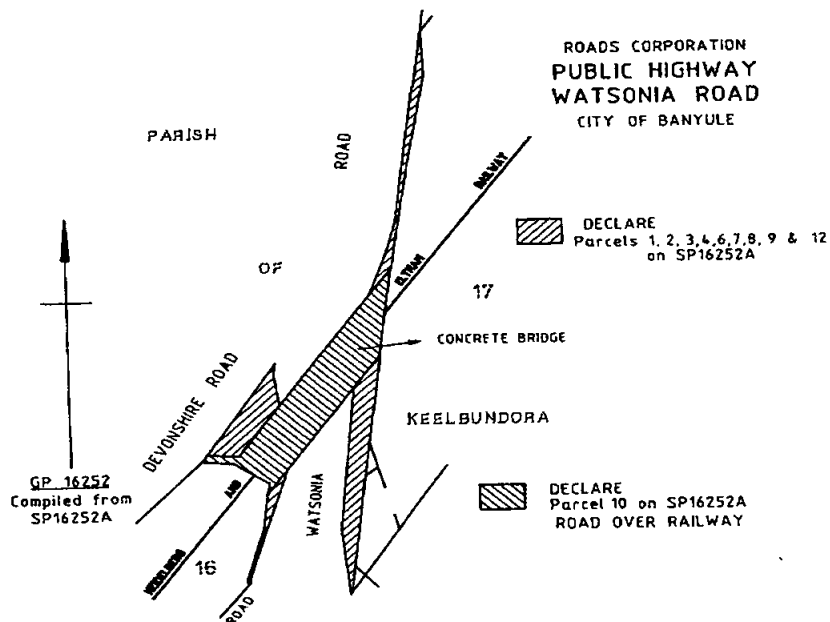
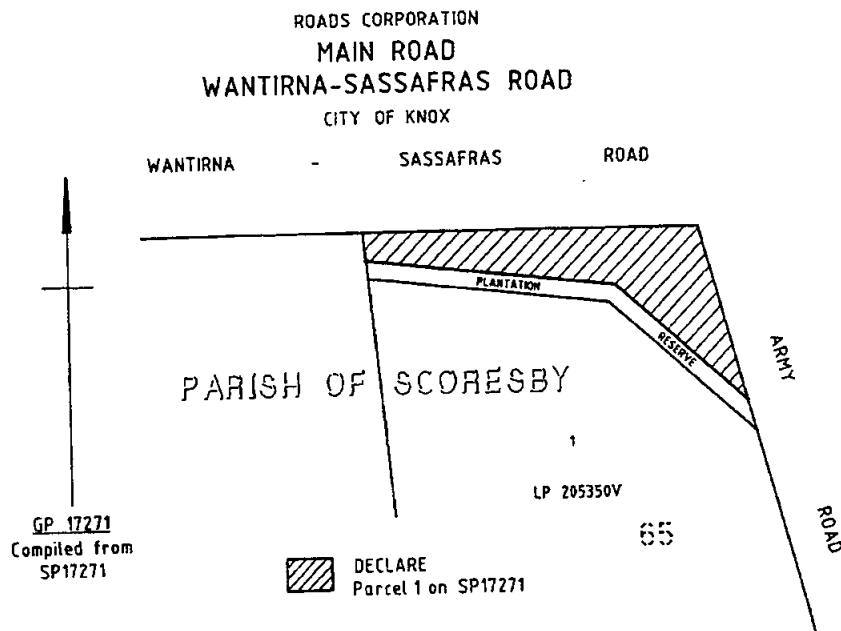












Dated 19 January 1996

COLIN JORDAN  
Chief Executive, Roads Corporation



**Transport Act 1983**  
**VICTORIA TAXI DIRECTORATE**  
 Department of Transport

**Commercial Passenger Vehicle Applications**

Notice is hereby given that the following applications will be considered by the Victorian Taxi Directorate, a division of the Department of Transport after 28 February 1996.

Notice of any objection to the granting of an application should be forwarded to reach the Manager, Licensing & Certification, Victorian Taxi Directorate, 598 Lygon Street, Carlton (PO Box 666, Carlton South 3053) not later than 22 February 1996.

It will not be necessary for interested parties to appear on the date specified, unless advised in writing by the Department.

S. G. Auhl, Hoppers Crossing. Application to licence one commercial passenger vehicle in respect of a 1957 Chevrolet sedan with seating capacity for 4 passengers to operate a service from 11 Trevino Close, Hoppers Crossing for the carriage of passengers for wedding parties.

B. A. Jestrinski, Sunbury. Application to licence one commercial passenger vehicle to be purchased in respect of a 1957 Chevrolet sedan with seating capacity for 4 passengers to operate a service from 21 Dundas Avenue, Sunbury for the carriage of passengers for wedding parties.

G. Zarmakoupis, C. Rangas and D. Adamopoulos, Oakleigh. Application to licence three commercial passenger vehicles in respect of any vehicle that meets the standards approved by the Victorian Taxi Directorate to operate as metropolitan hire cars from 39 Latrobe Street, Oakleigh, 71 Peters Street, Box Hill North and 325 Wellington Road, Mulgrave.

Dated 25 January 1996

**MISHA CURRAN**  
 Acting Manager—Licensing and Certification  
 Victorian Taxi Directorate

**Transport Act 1983**  
**ROAD DECLARATIONS AND**  
**DEDICATIONS**

The Roads Corporation pursuant to the **Transport Act 1983**, upon publication of this notice declares, or varies the declaration of, the roads as described below and on the plans attached, and further declares that such roads are fit to be used as a public highway and are now absolutely dedicated to the public for use as public highways within the meaning of any law now or hereafter in force.

**STATE HIGHWAY**

3/96 Maroondah Highway in the City of Maroondah shown hatched on plan numbered GP 18191.

4/96 Cheltenham Road in the City of Greater Dandenong shown hatched on plan numbered GP 18565.

5/96 Dandenong Valley Highway in the City of Greater Dandenong shown hatched on plan numbered GP 18024.

6/96 Western Port Highway in the Cities of Casey and Frankston shown hatched on plan numbered GP 18574.

7/96 Warburton Highway in the Shire of Yarra Ranges shown hatched on plan numbered GP 18770.

8/96 Western Port Highway in the Shire of Mornington Peninsula and the Cities of Casey and Frankston shown hatched on plan numbered GP 18693A.

**MAIN ROAD**

9/96 Croydon—Warrandyte Road in the City of Maroondah shown hatched on plan numbered GP 18769.

10/96 Police Road in the City of Greater Dandenong shown hatched on plan numbered GP 18524.

11/96 Croydon—Scoresby Road in the City of Knox shown hatched on plan numbered GP 18519.

12/96 Lysterfield Road in the City of Knox shown hatched on plan numbered GP 18334.

13/96 Karingal Drive in the Shire of Nillumbik shown hatched on plan numbered GP 18607.

14/96 Baxter—Tooradin Road in the Shire of Mornington Peninsula and the Cities of Casey and Frankston shown hatched on plan numbered GP 18693.

15/96 Heatherston Road in the City of Kingston shown hatched on plan numbered GP 17872.

16/96 High Street in the City of Knox shown hatched on plan numbered GP 16174A.

**TOURISTS' ROAD**

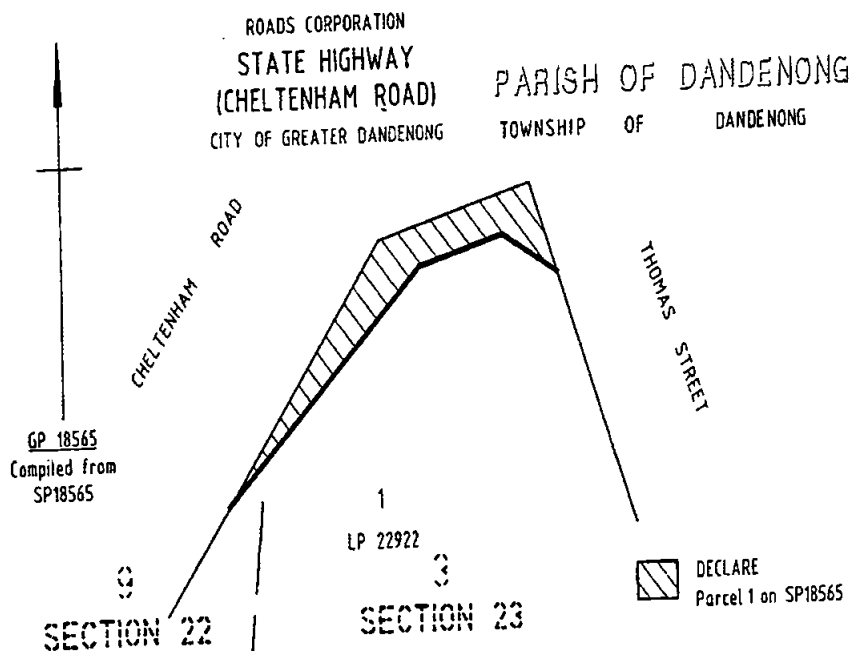
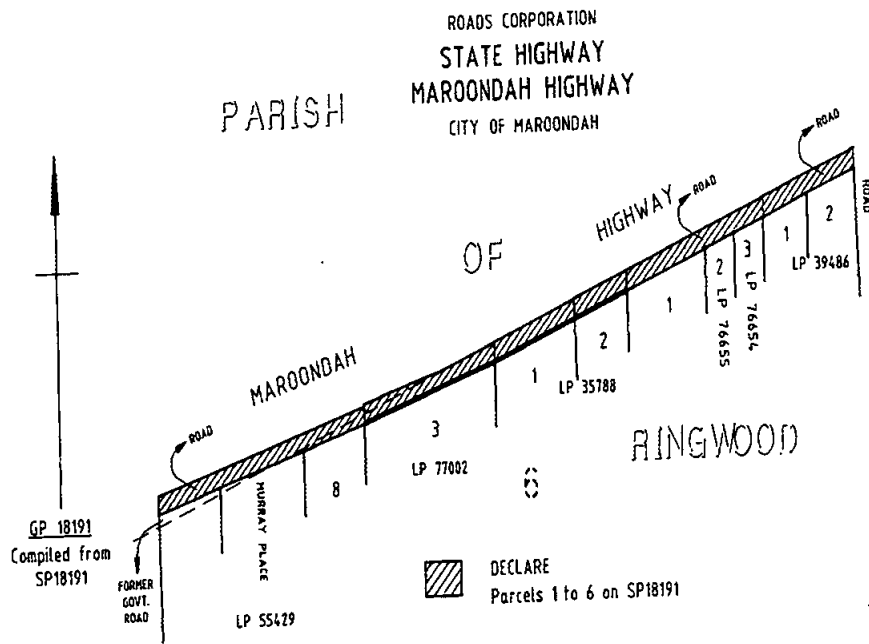
17/96 Traralgon—Balook Road in the Shire of La Trobe shown hatched on plan numbered GP 18771.

**ROAD**

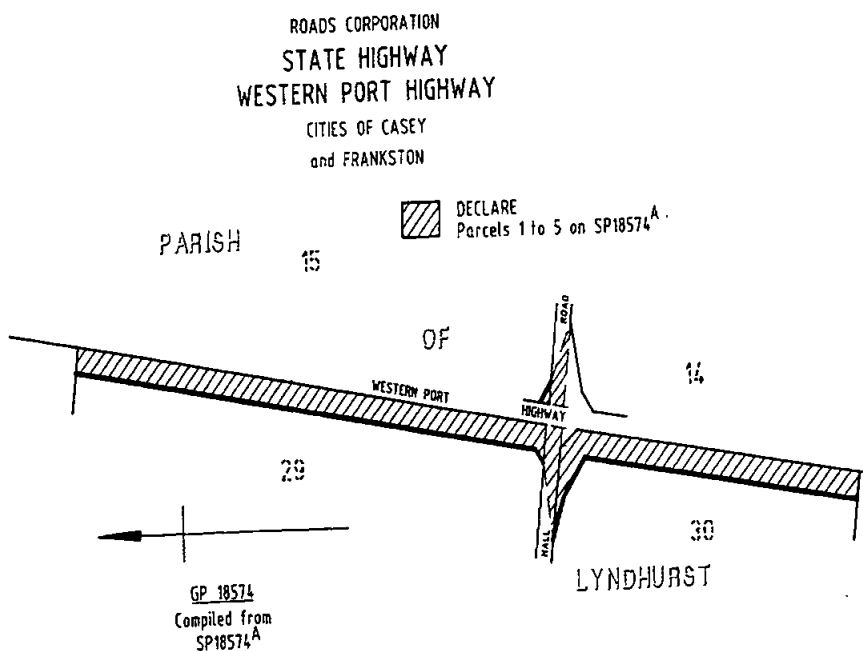
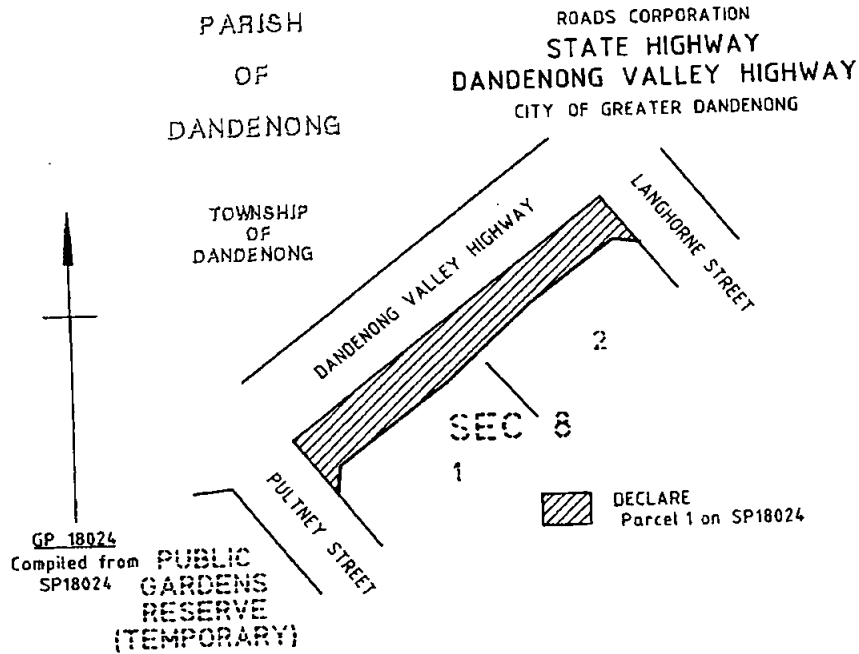
18/96 Progress Street in the City of Casey shown hatched on plan numbered GP 18728.

19/96 Cathies Lane in the City of Knox shown hatched on plan numbered GP 16174.

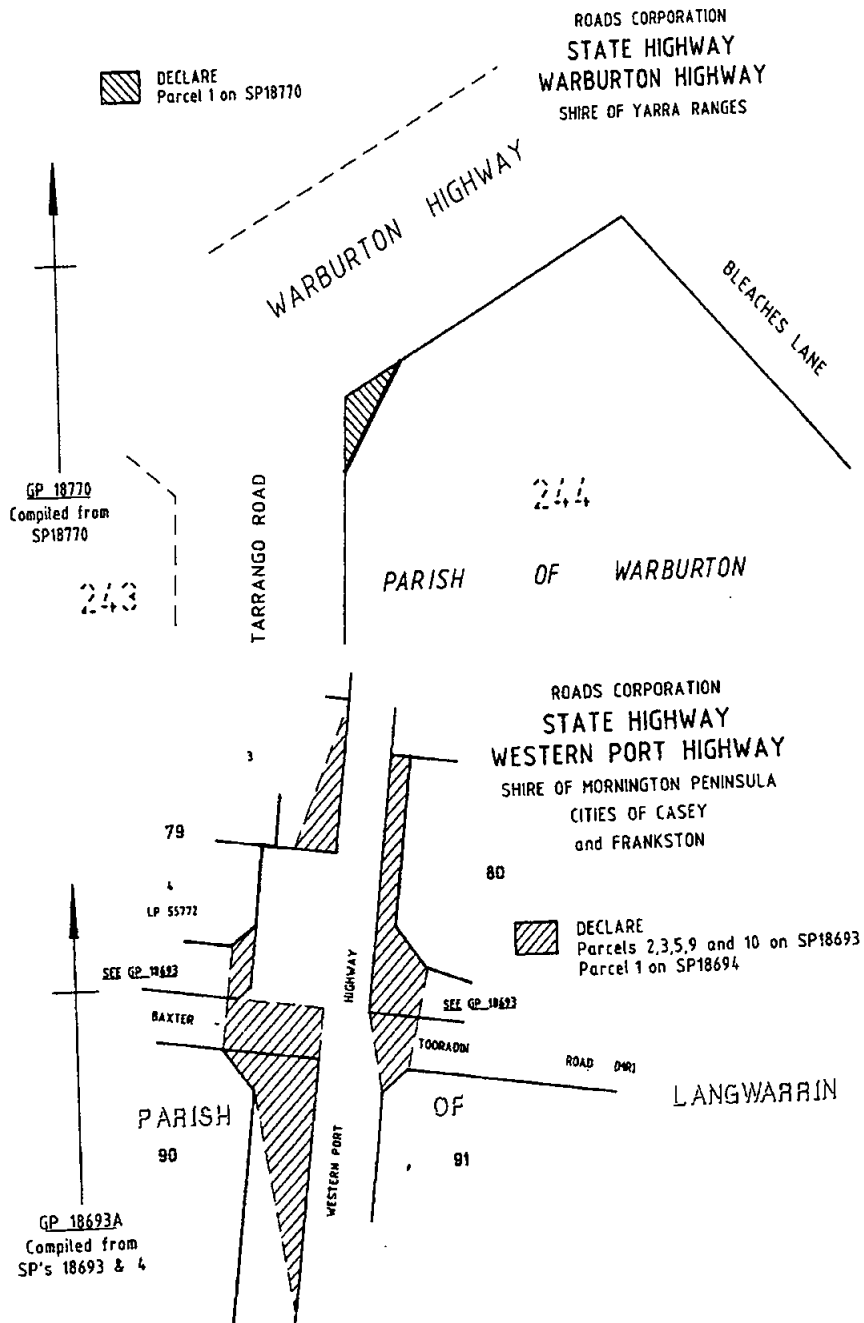




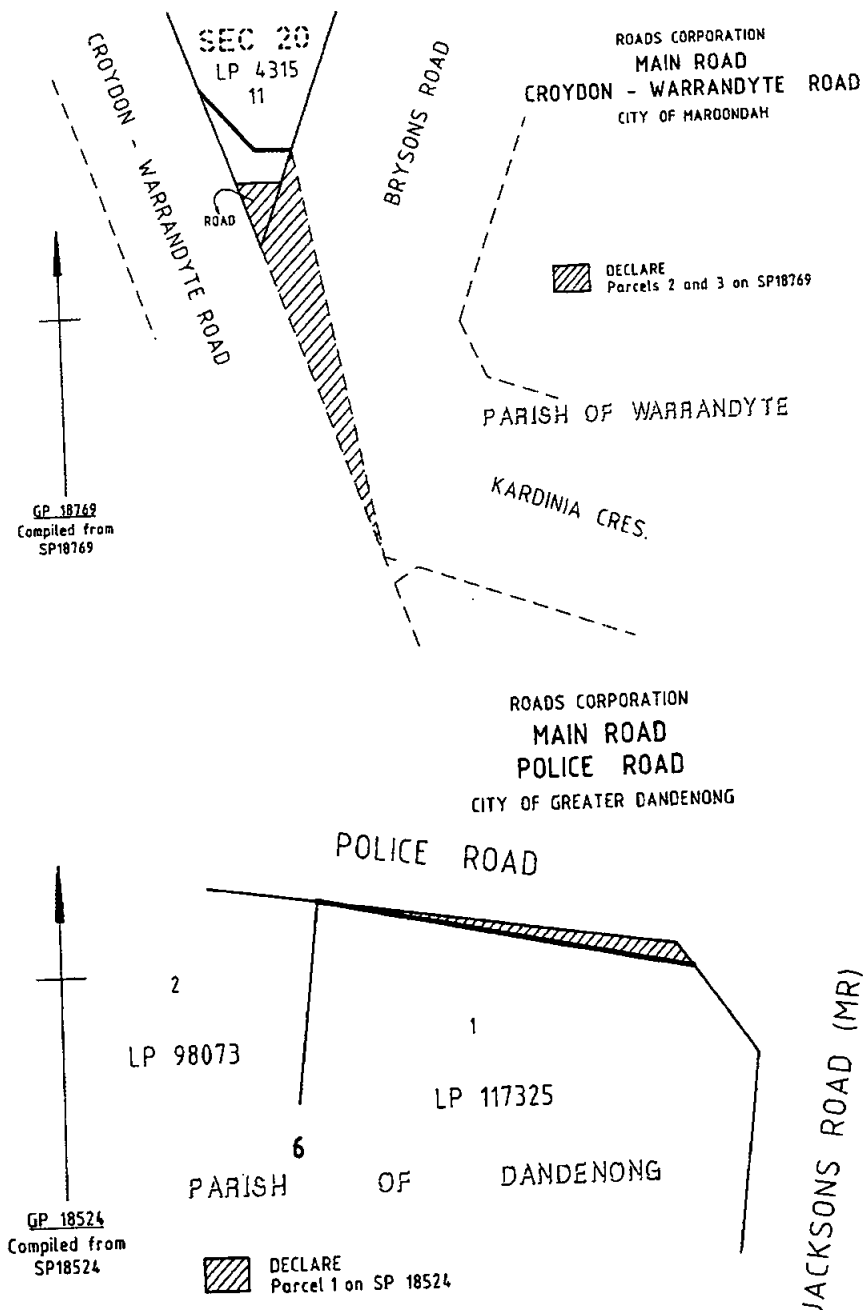




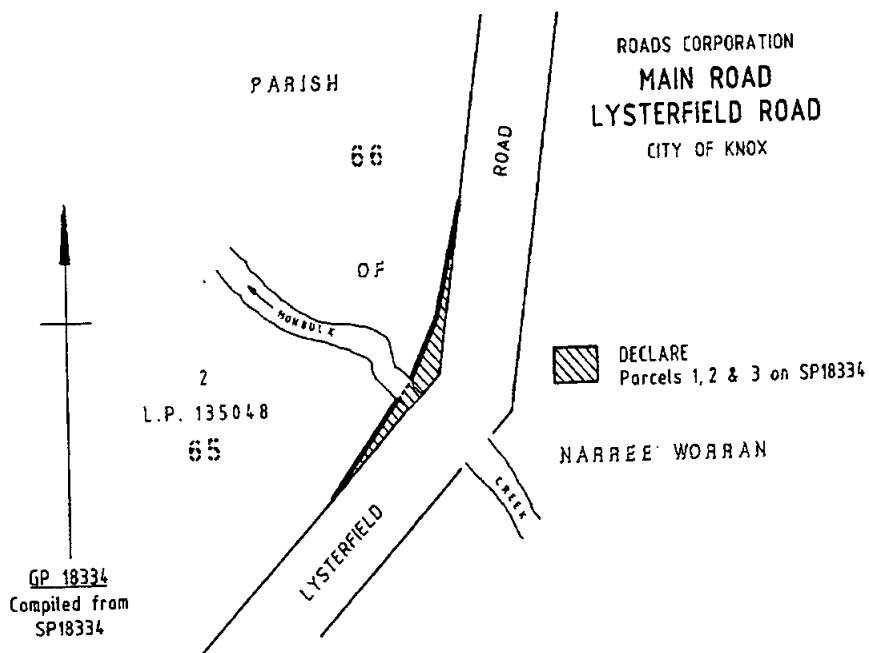
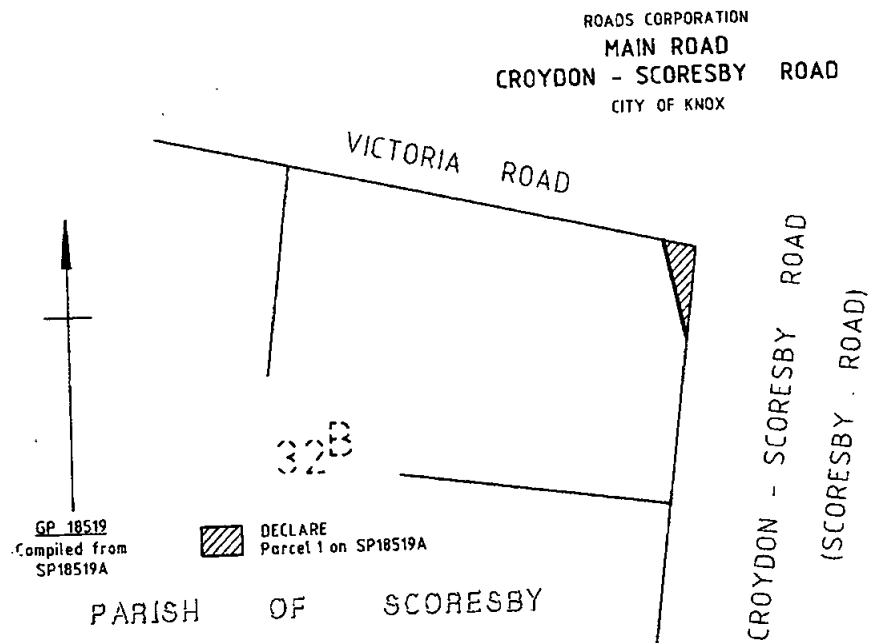




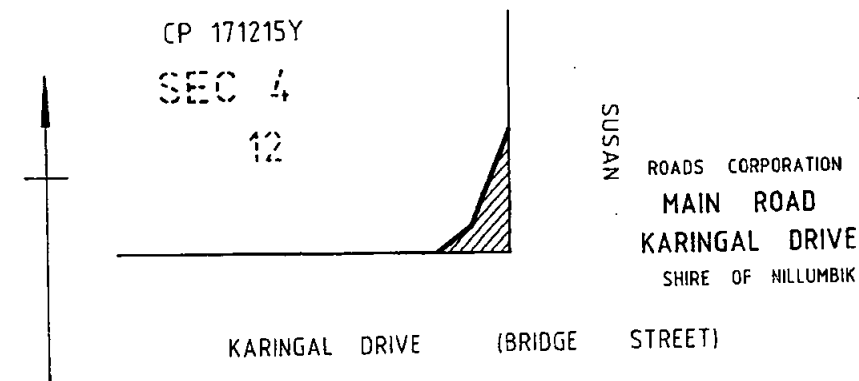






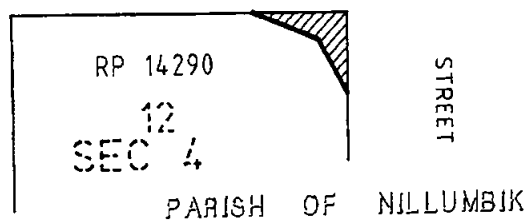




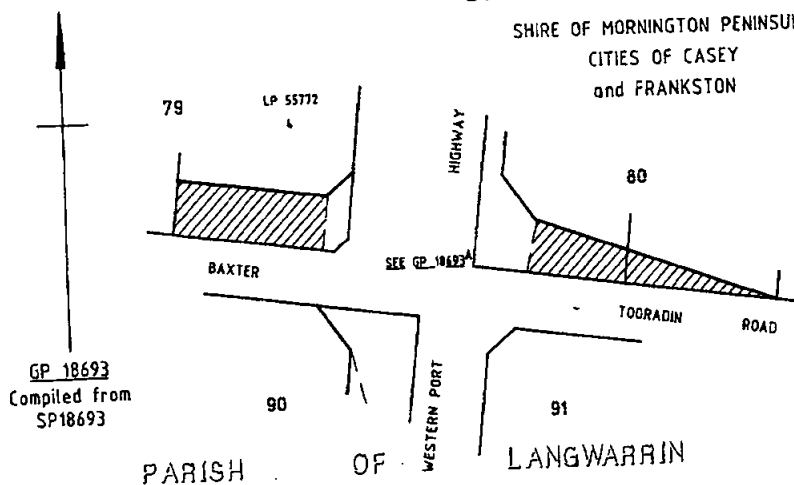


GP 18607  
COMPILED FROM  
SP18607A

DECLARE  
PARCELS 1 & 2  
ON SP18607A



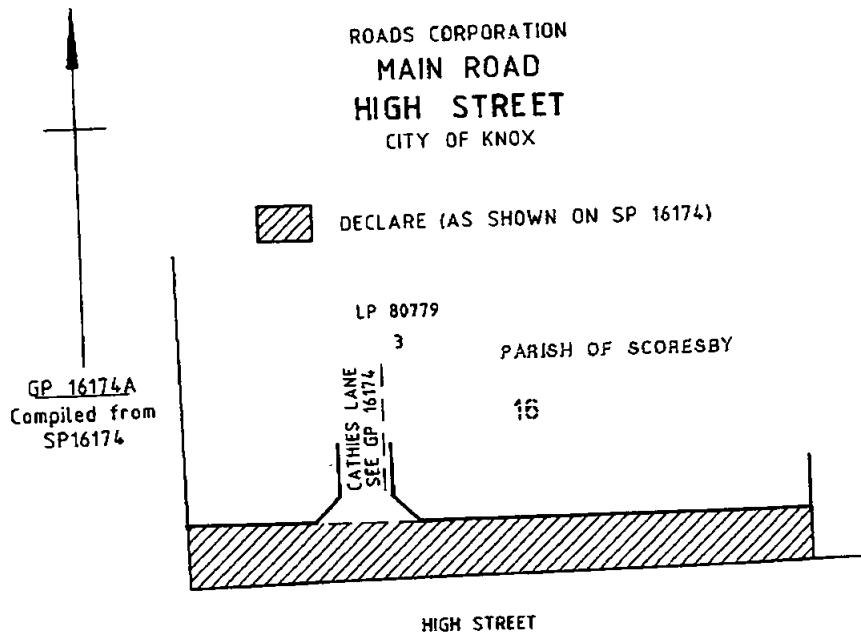
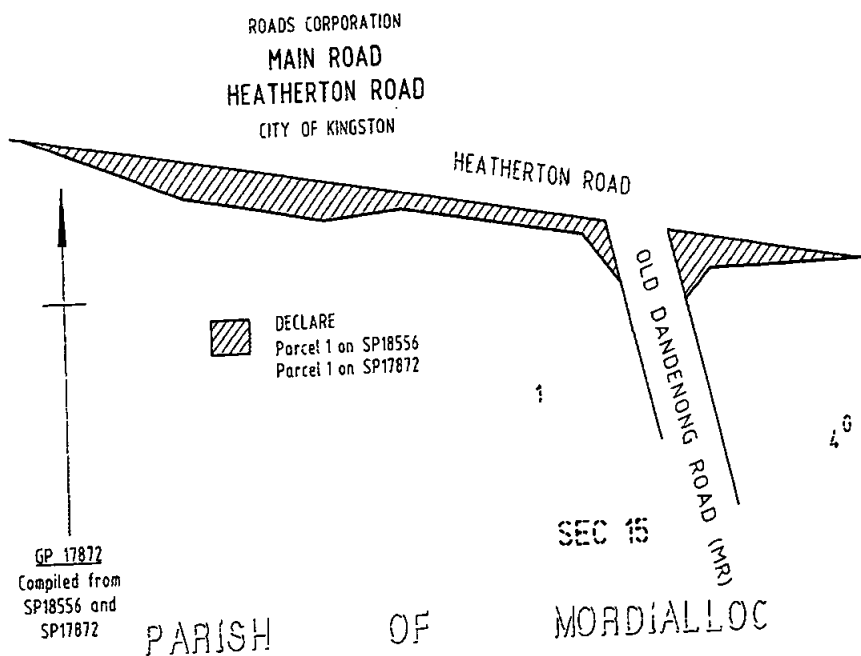
ROADS CORPORATION  
MAIN ROAD  
BAXTER-TOORADIN ROAD  
SHIRE OF MORNINGTON PENINSULA  
CITIES OF CASEY  
and FRANKSTON



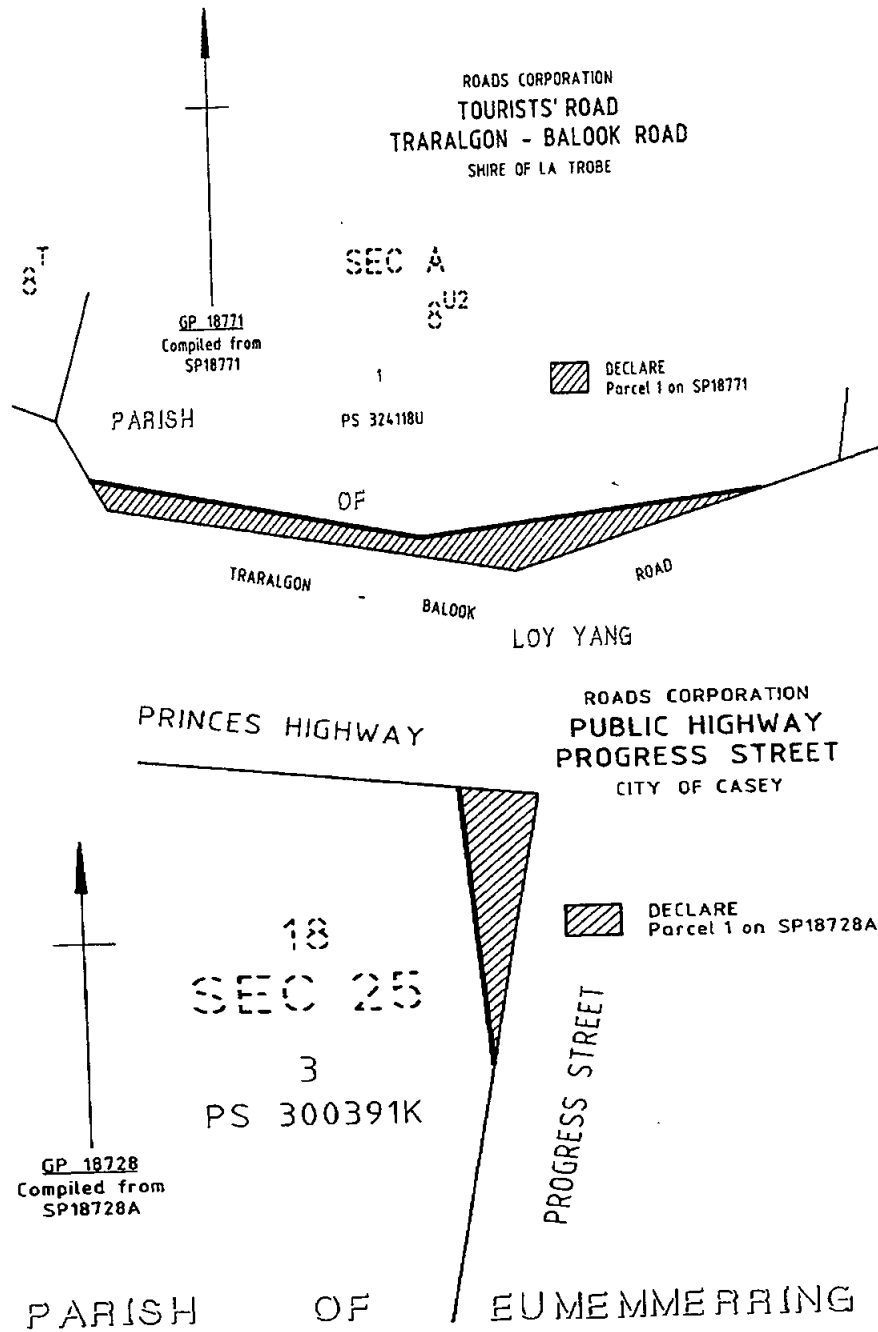
GP 18693  
Compiled from  
SP18693

DECLARE  
Parcels 4, 7, and 8 on SP18693

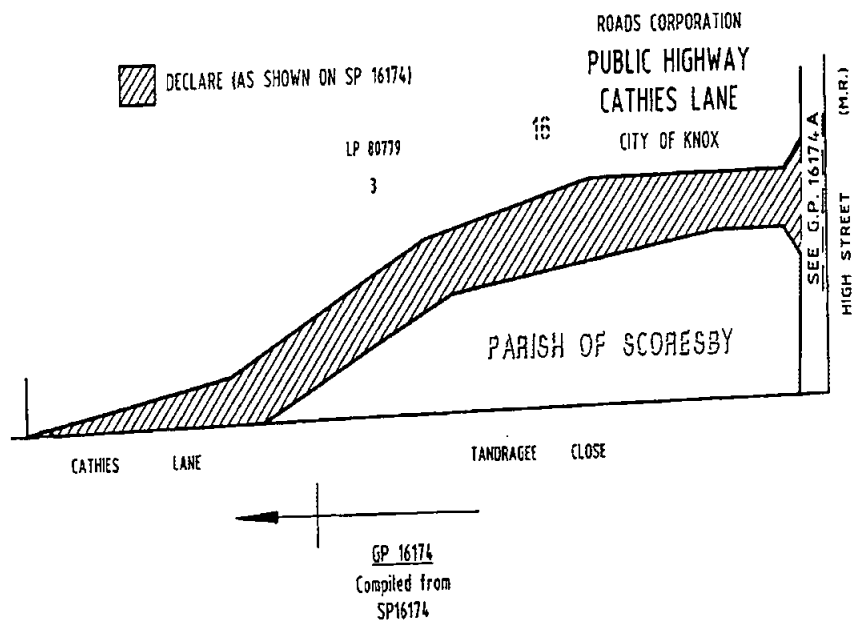












Dated 15 January 1996

COLIN JORDAN  
Chief Executive, Roads Corporation

**Transport Act 1983**  
**DECLARATION OF PROVINCIAL CITIES**

Pursuant to the provisions of Section 172 (5) of the **Transport Act 1983**, each of the following areas is declared to be a provincial city for the purposes of Section 172:

**GEE LONG**

That part of Greater Geelong City being those areas which are the following postcode areas:

3214; 3215; 3216; 3218; 3219; 3220

For the purposes of this Declaration, the postcode areas are as shown in the Melway Street Directory, 22nd edition, a copy of which may be inspected at the office of the Tow Truck Directorate, 560 Lygon Street, Carlton 3053.

**BALLARAT**

That part of Ballarat City being those areas which are the following postcode areas:

3350; 3355; 3356.

For guidance, maps 254, 253, 256 and 257 of "VICROADS Country Directory" (First Edition) (a copy of which may be inspected at the office of the Tow Truck Directorate, 560 Lygon Street, Carlton 3053) cover the whole of

the area to which this Declaration applies. The area north of the Western Freeway on maps 254 and 255 is not within this Declaration.

**BENDIGO**

That part of Greater Bendigo City being those areas which are the following postcode areas:

3550; 3555; 3556.

For guidance, maps 280, 281, 282 and 283 of "VICROADS Country Directory" (First Edition) (a copy of which may be inspected at the office of the Tow Truck Directorate, 360 Lygon Street, Carlton 3533) cover the whole of the area to which this Declaration applies.

**SHEPPARTON**

That part of Greater Shepparton City being the area which is postcode area 3630.

For guidance, map 272 of "VICROADS Country Directory" (First Edition) (a copy of which may be inspected at the office of the Tow Truck Directorate, 560 Lygon Street, Carlton 3053) covers the whole of the area to which this Declaration applies.



WODONGA

That part of Wodonga Rural City being the area which is Postcode area 3690.

For guidance, maps 322 and 323 of "VICROADS Country Directory" (First Edition) (a copy of which may be inspected at the office of the Tow Truck Directorate, 560 Lygon Street, Carlton 3053) cover the whole of the area to which this Declaration applies.

MILDURA

That part of Mildura Rural City being the area which is postcode area 3500.

For guidance, maps 202 and 203 of "VICROADS Country Directory" (First Edition) (a copy of which may be inspected at the office of the Tow Truck Directorate, 560 Lygon Street, Carlton 3053) cover the whole of the area to which this Declaration applies.

Declared 25 January 1996.

JOHN R. CONNELL  
Director  
Tow Truck Directorate

Creditors, next of kin and others having claims against the estate of any of the undermentioned deceased persons are required to send particulars of their claims to State Trustees Limited A.C.N. 064 593 148, 168 Exhibition Street, Melbourne, Victoria 3000 the personal representative on or before 28 March 1996, after which date State Trustees Limited may convey or distribute the assets having regard only to the claims of which State Trustees Limited then has notice.

Boyd, Phoebe, late of 105 Fernhill Road, Mount Evelyn, home duties, died on 12 September 1995.

Brady, Olga Pearl, also known as Pearl Brady, late of 252 Victoria Road, Thornbury, pensioner, died on 23 October 1995.

Bruton, Terry David, late of 96 Hope Street, Bunyip, toolmaker, died on 28 November 1994.

Buckingham, George Mervyn, late of Flat 2, 45 Grosvenor Street, Balaclava, service coordinator, died on 18 August 1995.

Byrne, Doris Erica, late of 29 Union Street, East Brighton, widow, died on 26 October 1995.

Craig-Collins, Margaret, late of Eildon Private Nursing Home, 4 Bond Street, Ringwood, pensioner, died on 2 November 1995.

Downes, Bernard Stanley, late of 12 Queensbury Way, Werribee, retired, died on 17 September 1995.

Fitch, Michael Leonard, late of 3/47 Albert Street, Sebastapol, cleaner, died on 11 September 1995.

Heagney, Robert John, late of 22 Taronga Court, Nunawading, retired, died on 16 October 1995.

Husband, Joyce Gladys, late of 970 Station Street, Box Hill North, died on 18 October 1995.

Liddy, Clara Louisa, late of 16 Bell Street, Ocean Grove, widow, died on 18 October 1995.

Little, Valerie Beatrice, late of 6 Comas Grove, Ashburton, widow, died on 29 March 1995.

Page, Frederick Ithel Jones, late of 50 Belair Avenue, Glenroy, retired, died on 8 April 1995.

Sayers, Thelma Alice, late of 28 Hardy Street, West Preston, married woman, died on 19 September 1995.

Shepherd, Roy Melville, late of 3/18 Pasley Street, Sunbury, retired, died on 29 September 1995.

Smith, Bertram Allan, late of 66 Golflinks Avenue, Oakleigh, pensioner, died on 12 July 1995.

Smith, Joseph Francis, late of 42 Elmhurst Road, Blackburn, retired bank officer, died on 3 October 1995.

Tye, Allen John, late of Kenilworth Nursing Home, 3 Kenilworth Parade, Ivanhoe, retired, died on 10 March 1995.

Wall, Margaret Jane, late of 26 Dower Street, Burwood, widow, died on 25 October 1995.

Dated at Melbourne on 18 January 1996

B. F. CARMODY  
Managing Director  
State Trustees Limited

**Aerial Spraying Control Act 1966**  
Aerial Spraying Control Regulations 1988  
SECTION 7 (4)

In accordance with the provisions of the **Public Sector Management Act 1992**, the following staff members are appointed as examiners whilst employed by the Department of Agriculture, Energy and Minerals or until such time as the decision is revoked.

*Name:* Adeline, Albert Edgar Derek.

*Position Number:* 012622.

*Name:* Toohey, Leslie Alexander.

*Position Number:* 036471.



*Name:* Corry, Helen Elizabeth.

*Position Number:* 001808.

Dated 9 January 1996

**CATHERINE HOLLYWELL**

Acting Manager

Chemical Standards Branch  
Agriculture, Energy & Minerals

---

Department of Treasury and Finance  
**SALE OF CROWN LAND BY PUBLIC  
AUCTION**

On Saturday, 23 March 1996, at 11.00 a.m. on  
site 13 Murray Street, Yarraville.

**Address of Property:** 13 Murray Street,  
Yarraville.

**Crown Description:** Crown Allotment 2A,  
Section 8, Parish of Cut Paw Paw.

**Terms of Sale:** Deposit 10%, balance 60 days.

**Area:** 546m<sup>2</sup>.

**Officer Co-ordinating Sale:** Sue Muller,  
Project Manager Victorian Government  
Property Group, Department of Treasury and  
Finance, 1/10 Macarthur Street, Melbourne,  
Victoria 3002.

**Selling Agent:** George & Co., First National  
Real Estate, 100 Somerville Road, Yarraville  
3013.

**ROGER MURRAY HALLAM**  
Minister for Finance

---

Department of Treasury and Finance  
**SALE OF CROWN LAND BY PUBLIC  
AUCTION**

On Saturday, 30 March 1996, at 12.30 p.m.  
on site 269 Waiora Road, Macleod West.

**Address of Property:** 269 Waiora Road,  
Macleod West.

**Crown Description:** Crown Allotment 10J2,  
No Section, Parish of Keelbundora.

**Terms of Sale:** Deposit 10%, balance 60  
days.

**Area:** 650m<sup>2</sup>.

**Officer Co-ordinating Sale:** Sue Muller,  
Project Manager, Victorian Government  
Property Group, Department of Treasury and  
Finance, 1/10 Macarthur Street, Melbourne,  
Victoria 3002.

**Selling Agent:** Jeffrey E. McLean & Co., 98  
Lower Plenty Road, Rosanna 3084.

**ROGER MURRAY HALLAM**  
Minister for Finance

*Victoria Government Gazette*

Department of Treasury and Finance  
**SALE OF CROWN LAND BY PUBLIC  
AUCTION**

On Saturday, 2 March 1996, at 10.00 a.m. on  
Vacant Block in Kelly Street, Pyramid Hill.

**Address of Property:** Kelly Street, Pyramid  
Hill.

**Crown Description:** Crown Allotment 1S,  
No Section, Parish of Mincha West.

**Terms of Sale:** Deposit 10%, balance 90  
days.

**Area:** 851m<sup>2</sup>.

**Officer Co-ordinating Sale:** Sue Muller,  
Project Manager, Victorian Government  
Property Group, Department of Treasury and  
Finance, 1/10 Macarthur Street, Melbourne,  
Victoria 3002.

**Selling Agent:** Charles King & Co (Cohuna),  
7 Market Street, Cohuna 3568

**ROGER MURRAY HALLAM**  
Minister for Finance

---

Department of Treasury and Finance  
**SALE OF CROWN LAND BY PUBLIC  
AUCTION**

On Saturday, 2 March 1996, at 10.00 a.m. on  
Vacant Block in Kelly Street, Pyramid Hill.

**Address of Property:** Railway Avenue,  
Pyramid Hill.

**Crown Description:** Crown Allotment 1K,  
No Section, Parish of Mincha West.

**Terms of Sale:** Deposit 10%, balance 90  
days.

**Area:** 1084m<sup>2</sup>.

**Officer Co-ordinating Sale:** Sue Muller,  
Project Manager, Victorian Government  
Property Group, Department of Treasury and  
Finance, 1/10 Macarthur Street, Melbourne,  
Victoria 3002.

**Selling Agent:** Charles King & Co (Cohuna),  
7 Market Street, Cohuna 3568

**ROGER MURRAY HALLAM**  
Minister for Finance

---

Department of Treasury and Finance  
**SALE OF CROWN LAND BY PUBLIC  
AUCTION**

On Saturday, 2 March 1996, at 10.00 a.m. on  
Vacant Block in Kelly Street, Pyramid Hill.

**Address of Property:** Railway Avenue,  
Pyramid Hill.



**Crown Description:** Crown Allotment 1M, No Section, Parish of Mincha West.

**Terms of Sale:** Deposit 10%, balance 90 days.

**Area:** 891m<sup>2</sup>.

**Officer Co-ordinating Sale:** Sue Muller, Project Manager, Victorian Government Property Group, Department of Treasury and Finance, 1/10 Macarthur Street, Melbourne, Victoria 3002.

**Selling Agent:** Charles King & Co (Cohuna), 7 Market Street, Cohuna 3568

ROGER MURRAY HALLAM  
Minister for Finance

---

Department of Treasury and Finance  
**SALE OF CROWN LAND BY PUBLIC AUCTION**

On Saturday, 2 March 1996, at 10.00 a.m. on Vacant Block in Kelly Street, Pyramid Hill.

**Address of Property:** Railway Avenue, Pyramid Hill.

**Crown Description:** Crown Allotment 1L, No Section, Parish of Mincha West.

**Terms of Sale:** Deposit 10%, balance 90 days.

**Area:** 3102m<sup>2</sup>

**Officer Co-ordinating Sale:** Sue Muller, Project Manager, Victorian Government Property Group, Department of Treasury and Finance, 1/10 Macarthur Street, Melbourne, Victoria 3002.

**Selling Agent:** Charles King & Co (Cohuna), 7 Market Street, Cohuna 3568

ROGER MURRAY HALLAM  
Minister for Finance

---

Form 7  
**NOTICE OF ACQUISITION**  
Compulsory Acquisition of Interest in Land  
**Land Acquisition and Compensation Act 1986**

**Planning and Environment Act 1987**  
**CARDINIA SHIRE COUNCIL**  
Section 21, Regulation 16

The Cardinia Shire Council declares that by notice it acquires an estate in fee simple in the following land:

Lot 39, L.P. 8087, Clear Brook Road, Clematis being land remaining in Certificate of Title Volume 4981 Folio 013, registered in the name of Robert Francis Crooke, Farmer, late of Cockatoo, (circa 1925)

The property has been declared under Section 172 (2) of the **Planning and Environment Act 1987**, by the Governor in Council [published in Victoria Government Gazette G38 of 28 September 1995, at page 2773] to be a "Declared Area" under which section 172 (1) (c) of the **Planning and Environment Act 1987** applies.

Published with the Authority of the Cardinia Shire Council.

JIM STEVENSON  
Chief Executive Officer

---

Form 7  
**NOTICE OF ACQUISITION**  
Compulsory Acquisition of Interest in Land  
**Land Acquisition and Compensation Act 1986**

**Local Government Act 1989**  
**CARDINIA SHIRE COUNCIL**  
Section 21, Regulation 16

The Cardinia Shire Council declares that by notice it acquires an estate in fee simple in the following land:

1. Part of Lot 193 (193C), L.P. 5068, 13 Springs Street, Cockatoo being land remaining in Certificate of Title Volume 4694 Folio 648 registered in the name of Robert Victor Goodwin, late of Cranbourne Road, Frankston, circa 1926.
2. Lot 2 & R-2, PS340838R [formerly part of Lot 130 (130ABC)] & Part of Lot 111 (111D), L.P. 5068, First Avenue & Second Avenue, respectively, being part of the land remaining in Certificate of Title Volume 1671 Folio 095 registered in the name of Charles William Neville, late of Collins Street, Melbourne, circa 1908.

Note that those properties are located in the Garden City Estate of Cockatoo and are required to be acquired for municipal purposes the said land having been rezoned to Proposed Public Purpose 1 Reservation [Municipal] by Town Planning Amendment L31 (Approval Gazetted in the Victoria Government Gazette G29 of 25 July 1990, at page 2254, under the Pakenham Planning Scheme.

Published with the Authority of the Cardinia Shire Council.

JIM STEVENSON  
Chief Executive Officer



This Order supersedes the Order made on 15 October 1995 and published in the Government Gazette G46 on 23 November 1995 page 3255 in relation to the former City of Frankston.



THE LAND SHOWN HATCHED  
HEREON IS TO BE BROUGHT UNDER  
THE PROVISIONS OF THE ROAD  
SAFETY ACT 1986.

PART OF CROWN ALLOTMENTS 3 & 4

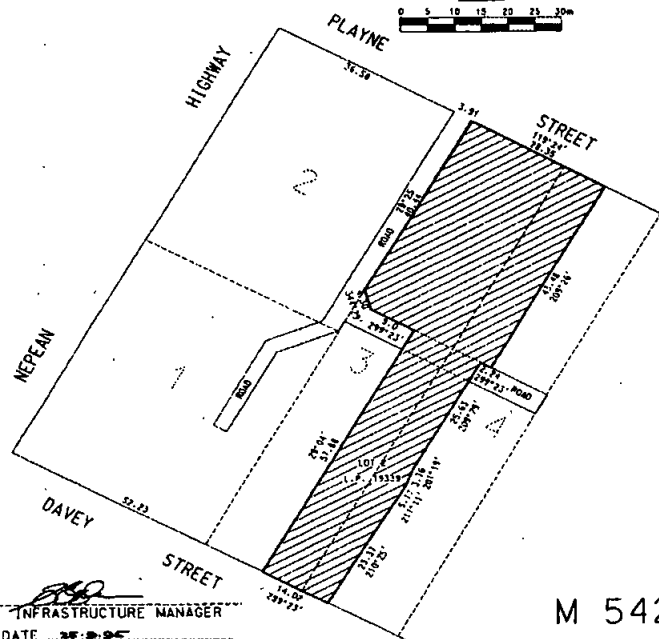
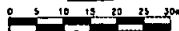
## SECTION 2

**TOWNSHIP OF FRANKSTON**

PARISH OF FRANKSTON

COUNTY OF MORNINGTON

**SCALE**



M 542

W. R. BAXTER  
Minister



## ERRATUM

This advertisement replaces the advertisement that was placed in G1, 11 January 1996, page 62.

**Legal Profession Practice Act 1958**  
DETERMINATION UNDER SECTION 61A

I, Jan Wade, Attorney-General of Victoria, acting under section 61A of the **Legal Profession Practice Act 1958** ("Act"), determine that the classes of persons required to pay a contribution under that section, and the contribution payable by members of each class, are as set out in the following table:

TABLE

<i>Class of persons</i>	<i>Contribution</i>
1. A person who—	
(a) has applied, or applies before 1 March 1996 for a full practising certificate for 1996; and	
(b) during the year ending on 31 March 1995 received money that was required to be paid into a trust account in accordance with section 40 of the Act exceeding \$400,000 in total; and	
(c) has their principal place of practice in Victoria; and	
(i) did not receive at any time during the year ending on 31 March 1995 money from a client to be lent on the security of a mortgage, other than a direct mortgage; or	\$750
(ii) (A) at any time during the year ending on 31 March 1995 received money from a client to be lent on the security of a mortgage, other than a direct mortgage; and	\$1500
(B) practises solely on their own account; or	
(iii) (A) at any time during the year ending on 31 March 1995 received money from a client to be lent on the security of a mortgage, other than a direct mortgage; and	\$1250
(B) practises in partnership with another person or persons or upon terms of sharing with another person or persons the remuneration for any business.	
2. A person who—	
(a) has applied, or applies before 1 March 1996 for a full practising certificate for 1996; and	
(b) during the year ending on 31 March 1995 received money that was required to be paid into a trust account in accordance with section 40 of the Act not exceeding \$400,000 in total; and	
(c) has their principal place of practice in Victoria; and	
(i) did not receive at any time during the year ending on 31 March 1995 money from a client to be lent on the security of a mortgage, other than a direct mortgage; or	\$75
(ii) (A) at any time during the year ending on 31 March 1995 received money from a client to be lent on the security of a mortgage, other than a direct mortgage; and	\$1500
(B) practises solely on their own account; or	



*Class of persons**Contribution*

- |  |   |
|--|---|
| <p>(iii) (A) at anytime during the year ending on 31 March 1995 received money from a client to be lent on the security of a mortgage, other than a direct mortgage; and</p> <p>(B) practises in partnership with another person or persons or upon terms of sharing with another person or persons the remuneration for any business.</p>   | <p>\$1250</p>   |
| <p>3. A person who—</p> <p>(a) has applied, or applies before 1 March 1996 for a full practising certificate for 1996; and</p> <p>(b) was employed by a solicitor or firm of solicitors at any time during the year ending on 31 March 1995 when that solicitor or firm of solicitors received money that was required to be paid into a trust account in accordance with section 40 of the Act; and</p> <p>(c) has their principal place of practice in Victoria.</p>   | <p>\$600</p>  |
| <p>4. A person who—</p> <p>(a) applies after 1 March 1996 for a full practising certificate for 1996; and</p> <p>(b) was employed by a solicitor or firm of solicitors at any time during the year ending on 31 March 1995 when that solicitor or firm received money that was required to be paid into a trust account in accordance with section 40 of the Act; and</p> <p>(c) has their principal place of practice in Victoria.</p>  | <p>\$ (C-P),<br/>where—<br/>(C-P) is greater than or equal to zero; and C is equal to <math>(n/12) \times 600</math>, n being the number of whole months of 1996 after the date of application for a full practising certificate; and P is the amount (if any) already paid under this Determination at the time the application for a full practising certificate is made.</p> |
| <p>5. A person who has their principal place of practice outside Victoria and:</p> <p>(a) (i) at any time during the year ending on 31 March 1995 received, or was employed by a solicitor or firm of solicitors when that solicitor or firm received, money that was required to be paid into a trust account in accordance with section 40 of the Act exceeding \$400,000 in total; and</p> <p>(ii) has applied, or applies before 1 March 1996 for a full practising certificate for 1996; or</p> <p>(b) (i) was employed by a solicitor or firm of solicitors at any time during the year ending on 31 March 1995 when that solicitor or firm received money that was required to be paid into a trust account in accordance with section 40 of the Act exceeding \$400,000 in total; and</p> <p>(ii) applies after 1 March 1996 for a full practising certificate for 1996.</p> | <p>\$250</p>  |
| <p>6. A person who has their principal place of practice outside Victoria and:</p>   | <p>\$ <math>(n/12) \times 250</math> where n is the number of whole months of 1996 after the date of application for a full practising certificate.</p>   |



*Class of persons*

*Contribution*

- |   |   |
|---|---|
| (a) (i) at any time during the year ending on 31 March 1995 received, or was employed by a solicitor or firm of solicitors when that solicitor or firm received, money that was required to be paid into a trust account in accordance with section 40 of the Act not exceeding \$400,000 in total; and | \$75  |
| (ii) has applied, or applies before 1 March 1996 for a full practising certificate for 1996; or   |   |
| (b) (i) was employed by a solicitor or firm of solicitors at any time during the year ending on 31 March 1995 when that solicitor or firm received money that was required to be paid into a trust account in accordance with section 40 of the Act not exceeding \$400,000 in total; and               | \$ (n/12) x 75 where n is the number of whole months of 1996 after the date of application for a full practising certificate.       |
| (ii) applies after 1 March 1996 for a full practising certificate for 1996.   |   |
| 7. A person who has applied, or applies before 1 March 1996 for an employee practising certificate for 1996 who:  |   |
| (a) was employed by a solicitor or firm of solicitors at any time during the year ending on 31 March 1995 when that solicitor or firm received money that was required to be paid into a trust account in accordance with section 40 of the Act; or   | \$250   |
| (b) at any time during the year ending on 31 March 1995 received money that was required to be paid into a trust account in accordance with section 40 of the Act.  | \$500   |
| 8. A person who applies after 1 March 1996 for an employee practising certificate for 1996 who:   | \$ (n/12) x 250 where n is the number of whole months of 1996 after the date of application for an employee practising certificate. |
| (a) was employed by a solicitor or firm of solicitors at any time during the year ending on 31 March 1995 when that solicitor or firm received money that was required to be paid into a trust account in accordance with section 40 of the Act; or   |   |
| (b) has not previously held a practising certificate.   |   |

Dated 22 December 1995

JAN WADE  
Attorney-General

**Private Agents Act 1966**  
**FORM E**  
**F. 874**

**Notice of Receipt of Applications for Licences under the Provisions of the Private Agents Act 1966**

I, the undersigned, being a Clerk of the Magistrates' Court at Ballarat hereby give notice that applications, as under, have been lodged for hearing by the said Court on the date specified.

Any person desiring to object to any of such applications must—

- lodge with me a notice in the prescribed form of his objection and of the grounds thereof;
- cause a copy of such notice to be served personally or by post upon the applicant at least three days before the hearing of the application; and



## (c) send or deliver—

- (i) where the objection is not made by the officer in charge of the police district in which the Court is situated—a copy of the notice to such officer; and
- (ii) where the objection is not made by the Registrar or Deputy Registrar—a copy to the Registrar.

<i>Full Name of Applicant or in the case of a Firm or Corporation, of the Nominee</i>	<i>Place of Abode of Applicant or Nominee</i>	<i>Name of Firm or Corporation</i>	<i>Address for Registration</i>	<i>Type of Licence</i>	<i>Date of Hearing of Application</i>
ROSENOW, Geoffrey Mervyn	244 Albert Street, Sebastopol 3356		307B Dana Street, Ballarat 3350	Commercial Agent (Individual)	8.2.96

Dated at Ballarat 18 January 1996

S. MERBACH

Clerk of the Magistrates' Court

**YARRA VALLEY WATER**

Declaration notice 360/295/0018

On behalf of Melbourne Water sewerage pipes have been laid in each Serviced Area referred to below. From 22 February 1996 each property or part of a property within each Serviced Area will be a declared serviced property and rateable under the **Melbourne and Metropolitan Board of Works Act 1958** and the **Water Industry Act 1994**.

**City of Banyule**

Serviced Area No. 6605: Lots 4 to 12 Dunluce Court on LP 200374 and contains 9 lots.

**City of Manningham**

Serviced Area No. 6664: Street Number 160 Springvale Road (Donvale Retirement Village) and contains 1 lot.

Serviced Area No. 6667: Lots 1 to 3 Delatite Court and contains 3 lots.

Serviced Area No. 6670: Street Number 143-147 Springvale Road and contains 1 lot.

**City of Maroondah**

Serviced Area No. 6606: Galtymore Close, Lot 55 O'Neill Way all on LP222620, Lot 11 and a reserve abutting O'Neill Way both on LP222455 and contains 30 lots.

Serviced Area No. 6668: Lots 1 to 3 on LP69099, Lot 1 on LP214165 and Street Number 154 Yarra Road and contains 5 lots.

Serviced Area No. 6669: Lots 4 to 10 on LP26064, Lot 14 on LP43230 Wonga Road and contains 8 lots.

Serviced Area No. 6673: Lots 1 and 2 on LP120803, Lots 3 and 4 on LP120804, Lot 26 on

LP24813, Lots 1 and 2 on LP84880, Lot 41 on LP12040, Lots 37 and 38 on PS339144, Lot 2 on LP136846, Lots 37 and 38 on LP12040, Lot 2 on LP114166, Lot 1 on PS343612 Kardinia Crescent, Lot 1 on LP142154, Warranwood Road and contains 16 lots.

**Shire of Nillumbik**

Serviced Area No. 6661: Lots 1 to 4 Royston Street, Lot 5 Phipps Crescent all on PS300673 and contains 5 lots.

Serviced Area No. 6665: Royston Rise, Lots 40 to 43 and Lots 52 and 53 on LP147450, Milton Way, Lots 5 to 8 on LP112423, Cherrytree Road and contains 30 lots.

Serviced Area No. 6671: Lots 1 to 7 and a reserve, Lenkunya Court all on PS319424, Municipal Reserve abutting Ryans Road and Lenkunya Court and contains 9 lots.

Serviced Area No. 6672: Billabong Court, Billy Tea Court, Lots 1 and 2, 10 to 18, 25 to 34, a reserve, 35 to 37 on PS337171, Symon Crescent and contains 38 lots.

**City of Whittlesea**

Serviced Area No. 6589: Lots 1 to 7 on PS328472, McLeans Road, Lots 25 and 26 on PS337175 Benjamin Close and contains 9 lots.

**Shire of Yarra Ranges**

Serviced Area No. 6575: Goondah Lane, Street Number 1, 7, 15, 19, 21, CP107989, Lot 4 on LP118171, Westmount Road, Lot 1 on LP110122 White Street, Lots 1 to 4 on LP8272, Lots Pt1, 2 and 3 on LP5654 Clifford Grove, Part Lots 7 to 11 on LP5238, CP107183 Maroondah Highway, Lots 3 to 10 on LP8501, Lots 1 to 3 on LP95697, Lots 2 to 4 LP110122,



Street Numbers 2 and 22, Lot 2 on LP4922, Lots 1 to 3 on LP118171, Lots 1 and 2 on LP99325, Lots 5 to 7 on LP8272 McGregor Avenue, Lots 1 and 3 on LP5812, Lots 1 and 2 on LP119399, Street Number 10 Camerons Road, Street Number 30, 30a, 32, 34, 36, 38, 40, 42, 44, 46, 50, 52, 54, Lot 2 on LP130974 St Leonards Road and contains 73 lots.

Serviced Area No. 6662: Lots 339 to 359, Lot 371 to 375 and the reserve. The Circuit, The Midway all on LP222425 and contains 52 lots.

Serviced Area No. 6663: Lot 6 on LP8512, Old Gippsland Road and contains 1 lot.

Serviced Area No. 6666: Lots 8 to 10 Mt Dandenong Tourist Road, Lots 11 and 12 Devenish Avenue, all on LP10817 and contains 5 lots.

Serviced Area No. 6674: Stringybark Boulevard, Pearl Court, Rachal Close, Seth Court, Lots 1 to 21 on PS312464, Lot 74 and 82 on PS312880, Bailey Road and contains 84 lots.

Further particulars may be obtained from Yarra Valley Water's Declarations Officer, Michael Kirmizi, telephone 9872 1552.

By order of **GRAHAM JONES**  
Acting Asset Information Manager

#### NURSES BOARD OF VICTORIA

On 18 December 1995, a panel appointed by the Nurses Board of Victoria, found that Phillipa Claire Ashworth of 17 Glamorgan Crescent, Mt Martha 3934, identification number 105830, registered in division 1, had engaged in unprofessional conduct of a serious nature.

The panel determined that:

1. The nurse's registration be suspended for 6 months commencing on Friday, 22 December 1995.
2. The nurse undergo counselling with a clinical psychologist or psychiatrist ("counsellor") in accordance with the reason for this determination.
3. The nurse's application for registration at the end of the above suspension must be accompanied by a satisfactory report from the counsellor in accordance with the reasons for this determination.

**LEANNE RAVEN**  
Chief Executive Officer  
Nurses Board of Victoria

#### NOTICE OF INTENTION TO ACQUIRE

To: Teford Pty Ltd  
22 Coniston Drive  
WHEELERS HILL VIC 3150  
as Registered Proprietor

To: CC Container Services Pty Ltd  
(formerly Praxner Pty Ltd)  
Corner Thackray and Woolboard Roads  
PORT MELBOURNE VIC 3207  
as Lessee  
and all or any other interests in the land.

Roads Corporation (VicRoads) is acting as agent for the Melbourne City Link Authority pursuant to Section 38 of the **Melbourne City Link Act 1995**.

The Melbourne City Link Authority intends to acquire your interest in the land described hereunder for the construction of the Melbourne City Link:

*Area:* whole of property (CG 10114/688).

*Description:* being Allotment Six G of Section fifty-nine in the city of Port Melbourne Parish of Melbourne South, situated on the corner of Thackray and Woolboard Roads, Port Melbourne.

The Authority thinks the land is suitable for the construction of the Melbourne City Link.

The land described is deemed to have been reserved under a planning instrument for a public purpose pursuant to Section 43 of the **Melbourne City Link Act 1995** and will be required for construction purposes by 1 July 1996.

Section 8 (1) (g) of the **Land Acquisition and Compensation Act 1986** requires VicRoads, on behalf of the Melbourne City Link Authority, to seek the following information:

1. The name of any other person who has, or you think may have, an interest in the land. Such a person might be a tenant or a mortgagee or a person to whom your company has agreed to sell the land.
2. If your company has a current building permit or a planning permit concerning the land.
3. If your company has sold or let or in any other way dealt with the land or were intending to deal with the land immediately before you received this notice.



4. Any other information that you think would be relevant to working out what compensation your company should receive for the land.

Upon receipt of your advice in relation to the above matters, VicRoads will negotiate with your company for the value of your interest in the above described land and for all damage that may be sustained by it by reason of the execution of the said work on the said land.

Dated 25 January 1996

T. H. HOLDEN  
Manager Property Services  
VICROADS

#### NOTICE OF INTENTION TO ACQUIRE

To: Excel Wool Pty Ltd  
Suite 201, 602 Whitehorse Road,  
MITCHAM VIC 3153  
as Lessee  
and all or any other interests in the land.

Roads Corporation (VicRoads) is acting as agent for the Melbourne City Link Authority pursuant to Section 38 of the **Melbourne City Link Act 1995**.

The Melbourne City Link Authority intends to acquire your interest in the land described hereunder for the construction of the Melbourne City Link:

*Area:* whole of property referred to as Macaulay Lots 36 & 41.

*Description:* being part of the land described in Certificate of Title volume 3055 Folio 996 situated on the north west corner of Arden and Longford Streets, North Melbourne.

The Authority thinks the land is suitable for the construction of the Melbourne City Link.

The land described is deemed to have been reserved under a planning instrument for a public purpose pursuant to Section 43 of the **Melbourne City Link Act 1995** and will be required for construction purposes by 1 July 1996.

Section 8 (1) (g) of the **Land Acquisition and Compensation Act 1986** requires VicRoads, on behalf of the Melbourne City Link Authority, to seek the following information:

1. The name of any other person who has, or you think may have, an interest in the land. Such a person might be a tenant or a mortgagee or a person to whom your company has agreed to sell the land.

2. If your company has a current building permit or a planning permit concerning the land.
3. If your company has sold or let or in any other way dealt with the land or were intending to deal with the land immediately before you received this notice.
4. Any other information that you think would be relevant to working out what compensation your company should receive for the land.

Upon receipt of your advice in relation to the above matters, VicRoads will negotiate with your company for the value of your interest in the above described land and for all damage that may be sustained by you by reason of the execution of the said work on the said land.

Dated 25 January 1996

T. H. HOLDEN  
Manager Property Services  
VICROADS

#### Conservation, Forests and Lands Act 1987 NOTICE OF MAKING LAND MANAGEMENT CO-OPERATIVE AGREEMENT

Notice is given under section 80 of the **Conservation, Forests and Lands Act 1987** that a Land Management Co-operative Agreement has been entered into between the Secretary to the Department of Conservation and Natural Resources and Graham Allen Webb for conservation purposes within land, being part of Crown Allotment 45, 45A and 45B in the Parish of Arapiles.

The agreement or a copy of the agreement can be inspected between the hours of 9 a.m. and 4 p.m. at offices of the Department of Conservation and Natural Resources at Portfolio Coordination Branch, Department of Conservation and Natural Resources, 8th Floor, 250 Victoria Parade, East Melbourne 3002 or Horsham Office, Department of Conservation and Natural Resources, 21 McLachlan Street, Horsham 3400.

ALAN THOMPSON  
Secretary



**Conservation, Forests and Lands Act 1987  
NOTICE OF MAKING LAND  
MANAGEMENT CO-OPERATIVE  
AGREEMENT**

Notice is given under section 80 of the **Conservation, Forests and Lands Act 1987** that a Land Management Co-operative Agreement has been entered into between the Secretary to the Department of Conservation and Natural Resources and Kenneth Harry McClure for conservation purposes within land, being part of Crown Allotments 42A, 38 and 39 in the Parish of Arapiles.

The agreement or a copy of the agreement can be inspected between the hours of 9 a.m. and 4 p.m. at offices of the Department of Conservation and Natural Resources at Portfolio Coordination Branch, Department of Conservation and Natural Resources, 8th Floor, 250 Victoria Parade, East Melbourne 3002 or Horsham Office, Department of Conservation and Natural Resources, 21 McLachlan Street, Horsham 3400.

ALAN THOMPSON  
Secretary

**Conservation, Forests and Lands Act 1987  
NOTICE OF MAKING LAND  
MANAGEMENT CO-OPERATIVE  
AGREEMENT**

Notice is given under section 80 of the **Conservation, Forests and Lands Act 1987** that a Land Management Co-operative Agreement has been entered into between the Secretary to the Department of Conservation and Natural Resources and Cory Bromell Heard and Janet Margaret Heard for conservation purposes within land, being part of Crown Allotments 28A, 28B, 28C, 35A and 48B in the Parish of Tooran.

The agreement or a copy of the agreement can be inspected between the hours of 9 a.m. and 4 p.m. at offices of the Department of Conservation and Natural Resources at Portfolio Coordination Branch, Department of Conservation and Natural Resources, 8th Floor, 250 Victoria Parade, East Melbourne 3002 or Horsham Office, Department of Conservation and Natural Resources, 21 McLachlan Street, Horsham 3400.

ALAN THOMPSON  
Secretary

**EXEMPTION FROM NOTIFICATION OF  
VACANCY UNDER SECTION 29 (2) OF THE  
PUBLIC SECTOR MANAGEMENT ACT  
1992**

Position Number: 60/10/0118/1, Computer Systems Officer, Class VPS-3, Victorian Auditor-General's Office.

*Reasons for exemption*

The position has been reclassified to recognise a demonstrated and significant shift in work value in a specialised area of work, the incumbent is an officer who is recognised as satisfactorily discharging all of the requirements of the position and the Department Head considers that it is unlikely that advertising the vacancy would attract a more suitable candidate.

C. A. BARAGWANATH  
Auditor-General

**EXEMPTION FROM NOTIFICATION OF  
VACANCY UNDER SECTION 29 (2) OF THE  
PUBLIC SECTOR MANAGEMENT ACT  
1992**

Position No. DBE011051, Executive Officer Level 3, Strategic Change Manager, Department of Business and Employment.

*Reasons for exemption*

The position has duties and qualification requirements that are of a specialised nature and the Department Head considers that it is unlikely that advertising the vacancy would attract a more suitable candidate than the proposed appointee.

P. R. SALWAY  
Public Service Commissioner

**EXEMPTION FROM NOTIFICATION OF  
VACANCY UNDER SECTION 29 (2) OF THE  
PUBLIC SECTOR MANAGEMENT ACT  
1992**

Position Number 70/74/2885/6, Protective Worker, HCSW-3/SOC-1, Barwon/South Western Region, Department of Health and Community Services.

*Reasons for exemption*

The position has identical duties and qualifications to a position that was recently advertised and the person was an applicant for the vacancy and was assessed as meeting the requirements of the position.

Dr JOHN PATERSON  
Secretary, Health and Community Services



ERRATUM

In Government Gazette G49, dated 14 December 1995, page 3553, in the heading after the word "Councillors" the word "AND" shall be replaced by the word "AN".

In sub section (i) it should read \$5,000 not 5,000. Sub-section (iii) should read \$100,000 not \$100,00.

DEPARTMENT OF AGRICULTURE,  
ENERGY AND MINERALS

All titles are located on the 1:100,000 mapsheet listed with each title.

EXPLORATION LICENCE  
AMALGAMATED/CANCELLED

No. 3327 and 3801; Bendigo Mining NL; 67 grats, Bendigo.

Upon amalgamation EL 3801 will be cancelled, EL 3327 being the continuing title.

EXPLORATION LICENCE VARIED

No. 3327; Bendigo Mining NL; 67 grats, Bendigo.

MINERS RIGHT CLAIM EXPIRED

No. 1265; Mr Graeme J. Keys; 1 ha, Ringwood.

EXTRACTIVE INDUSTRY LICENCE  
GRANTED

No. 1553; Waterfall Quarries P/L; 256.94 ha, Knowsley.

EXTRACTIVE INDUSTRY LICENCE  
RENEWED

No. 539-1; Aiden J. Graham P/L; 22.67 ha, Westernport.

No. 1026-1; Ronald J. Chenery; 7.32 ha, Skipton.

EXTRACTIVE INDUSTRY LICENCE  
VARIED

No. 552-1; Sure Quarries Pty Ltd; 7.6511 ha, Tanjil East.

No. 980-2; Willow Dale Pty Ltd; 6.5219 ha, Coolungoolun.

No. 1468; Charles Davis; 12.52 ha, Ghin Ghin.

No. 1516; Waterfall Quarries Pty Ltd; 80.58 ha, Knowsley.

EXTARCTIVE INDUSTRY LICENCE  
ASSIGNED

No. 1550; McGrath Sand and Stone Co Pty Ltd to Burdett Nominees Pty Ltd; 101.5 ha, Langwarrin.

EXTRACTIVE INDUSTRY LEASE VARIED

No. 128-1; Sure Quarries Pty Ltd; 7.6511 ha, Tanjil East.

NOTICE PURSUANT TO SECTION 41 OF  
THE MELBOURNE CITY LINK ACT

Pursuant to Section 41 of the **Melbourne City Link Act 1995** ("the Act") the Melbourne City Link Authority elects to use the procedures provided under sections 42 and 43 of the Act in the acquisition pursuant to section 38 of the Act of land which is part of the Project area (as defined by section 7 of the Act). The land the subject of this election is:

- (a) Crown Allotment 2A Section A Parish of Melbourne South in area 1455m with frontage to Balston Street, South Melbourne.
- (b) Part Crown Allotment 6 Section B Parish of Doutta Galla being part of the land contained in Certificate of Title Vol 3055 Folio 996 and known as 500 Dudley Street West Melbourne.

Dated 22 January 1996

RICHARD PARKER  
Chief Executive  
Melbourne City Link Authority

**Education Act 1958**

NOTICE OF MAKING OF ORDERS UNDER  
SECTION 13 (4)

Three Orders of the Governor in Council were made on 16 January 1996 pursuant to section 13 (4) of the **Education Act 1958** each amending the constituting Order of a school council to change its name. The changes are as follows:

<i>Old name</i>	<i>New name</i>
Appollo Bay Higher Elementary School	Appollo Bay P-12 College
Greenwood Secondary College	Bundoora Secondary College
Timboon High School and Timboon Consolidated School	Timboon P-12 School

DON HAYWARD  
Minister for Education



**Co-operation Act 1981**  
**CO-OPERATIVE SOCIETIES (GENERAL)**  
**REGULATIONS 1993**  
Regulation 61 (2)  
**DISSOLUTION OF SOCIETIES**  
**ALEXANDRA PRIMARY SCHOOL CO-**  
**OPERATIVE LIMITED**  
**APPIN PARK PRIMARY SCHOOL CO-**  
**OPERATIVE LIMITED**  
**BARWON CO-OPERATIVE SOCIETY**  
**LIMITED**  
**BASSPORT CO-OPERATIVE LIMITED**  
**INDEPENDENT TRAVEL AGENCIES CO-**  
**OPERATIVE LIMITED**  
**MELTON CLUB CO-OPERATIVE LIMITED**  
**YARRA PARK PRIMARY SCHOOL CO-**  
**OPERATIVE LTD**

I hereby notify that I have this day registered the dissolution of the abovenamed societies and cancelled their registration under the abovenamed Act.

Dated at Melbourne 19 January 1996

**K. N. FLOWERS**  
Deputy Registrar of Co-operative Societies

**Victoria Racing Club Act 1971**  
**NOTICE OF AMENDMENT OF BY-LAW 51**

Notice is given that the Committee of the Victoria Racing Club pursuant to Section 14 of the **Victoria Racing Club Act 1871**, at a meeting held on 15 December 1995, resolved that By-Law 51 which provides for tolls and charges which may be levied and taken for admission to areas or divisions of Flemington Racecourse be amended by inserting the words "on Australia Cup Day .....\$15" after the words "on Oaks Day .....\$9".

A copy of this amendment to By-Law 51 was sent to the Minister for Sport, Recreation and Racing on 5 January 1996, has been reviewed and has not been disallowed.

This amendment to By-Law 51 will come into operation on the date of publication of this notice in the Victorian Government Gazette.

**D. J. BOURKE**  
Chairman  
Victoria Racing Club

**Country Fire Authority Act 1958**  
**DECLARATION OF FIRE DANGER PERIOD**

In pursuance of the powers conferred by Section 4 of the **Country Fire Authority Act 1958**, I, Leonard Raymond Foster, Chairman of

the Country Fire Authority, after consultation with the Secretary of Conservation and Natural Resources, hereby declare the following periods to be the Fire Danger Period in the municipal districts of the municipalities or parts of municipalities specified, commencing on the dates shown and, unless varied by subsequent declaration, ending at 0100 hours on Wednesday, 1 May 1996.

To commence from 0100 hours on Monday 29 January 1996

Bass Coast Shire Council

Cardinia Shire Council

Casey City Council

Greater Dandenong City Council

Mornington Peninsula Shire Council

Frankston City Council

Kingston City Council (Those portions not included in the Metropolitan Fire District)

French Island -

Banyule City Council (Those portions not included in the Metropolitan Fire District)

Manningham City Council (Those portions not included in the Metropolitan Fire District)

Knox City Council

Maroondah City Council (Those portions not included in the Metropolitan Fire District)

Nillumbik Shire Council (Those portions not included in the Metropolitan Fire District)

Yarra Ranges Shire Council

**L. FOSTER**  
Chairman

**ERRATUM**  
**Planning and Environment Act 1987**  
**ALL PLANNING SCHEMES IN VICTORIA**  
Notice of Approval of Amendment  
Amendment S37

In Government Gazette G50 dated 21 December 1995 the fourth line of the heading shall read "Amendment S57" not "Amendment S37".

**GEOFF CODE**  
Manager  
Planning Co-ordination  
Department of Planning and Development



**Planning and Environment Act 1987**  
**BROADMEADOWS PLANNING SCHEME**  
Notice of Approval of Amendment  
Amendment L69

The Minister for Planning has approved Amendment L69 to the Broadmeadows Planning Scheme.

The amendment comes into operation on the date this notice is published in the Government Gazette.

The amendment includes a specific site clause into the controls of the Light Industrial Zone of the Broadmeadows Planning Scheme to allow, subject to a planning permit, a maximum office floor area of 950 sq metres, at 34-42 King William Street, Broadmeadows.

A copy of the amendment can be inspected free of charge during office hours at the Department of Planning and Development, Ground Floor, 477 Collins Street, Melbourne, and at the offices of the Hume City Council, Pascoe Vale Road Broadmeadows and Macedon Street Sunbury.

GEOFF CODE  
Manager

Planning Co-ordination  
Department of Planning and Development

**Planning and Environment Act 1987**  
**BERWICK PLANNING SCHEME**  
Notice of Approval of Amendment  
Amendment L74

The Minister for Planning has approved Amendment L74 to the Local Section of the Berwick Planning Scheme.

The amendment comes into operation on the date this notice is published in the Government Gazette.

The amendment includes part of the "Melrose" property in Harkaway in a Berwick Residential—Low Density Zone.

A copy of the amendment can be inspected free of charge during office hours at the Department of Planning and Development, Ground Floor, 477 Collins Street, Melbourne, and at the offices of the City of Casey, Berwick Office, Princes Highway, Narre Warren and Cranbourne Office, Sladen Street, Cranbourne.

GEOFF CODE  
Manager

Planning Co-ordination  
Department of Planning and Development

**Planning and Environment Act 1987**  
**BENALLA (CITY) PLANNING SCHEME**  
Notice of Approval of Amendment  
Amendment L33

The Minister for Planning has approved Amendment L33 to the Local Section of the Benalla (City) Planning Scheme.

The amendment comes into operation on the date this notice is published in the Government Gazette.

The amendment rezones about 3.2 hectares of land in Samaria Road, Benalla, from Special Use C to Special Use A.

A copy of the amendment can be inspected free of charge during office hours at the Department of Planning and Development, Ground Floor, 477 Collins Street, Melbourne, and at the offices of the Shire of Delatite, Delatite Civic Centre, Fawcner Drive, Benalla.

GEOFF CODE  
Manager

Planning Co-ordination  
Department of Planning and Development

**Planning and Environment Act 1987**  
**CRANBOURNE PLANNING SCHEME**  
Notice of Lapsing of Amendment  
Amendment RL 164

The Minister for Planning has refused Amendment RL 164 to the Cranbourne Planning Scheme.

The amendment proposed to rezone land bounded by Thompsons Road, Taylors Road, Wedge Road and McCormicks Road; and Lot 4 LP 34753, northwest corner of Wedge Road and McCormicks Road, Carrum Downs too Residential Urban Development Zone to facilitate the development of an integrated residential and golf development.

The amendment lapsed on 18 January 1996.

GEOFF CODE  
Manager

Planning Co-ordination Branch  
Department of Planning and Development

**Planning and Environment Act 1987**  
**PORT PHILLIP PLANNING SCHEME**  
Notice of Approval of Amendment  
Amendment L15

The Minister for Planning has approved Amendment L15 to the Local Section of the Port Phillip Planning Scheme.



The amendment comes into operation on the date this notice is published in the Government Gazette.

The amendment rezones land on the corner of Donaldson, Rouse and Stokes Street, Port Melbourne from a Light Industrial (Port Melbourne) Zone to a Mixed Use Zone. It also includes a provision to ensure that the environmental conditions of the land are assessed before a sensitive use commences.

A copy of the amendment can be inspected free of charge during office hours at the Department of Planning and Development, Ground Floor, 477 Collins Street, Melbourne, and at the offices of the Port Phillip City Council, corner Brighton Road and Carlisle Street, St Kilda.

GEOFF CODE  
Manager

Planning Co-ordination Branch  
Department of Planning and Development

---

**Planning and Environment Act 1987**  
**MELBOURNE PLANNING SCHEME**  
Notice of Approval of Amendment  
Amendment L205

The Minister for Planning has approved Amendment L205 to the Local Section of the Melbourne Planning Scheme.

The amendment comes into operation on the date this notice is published in the Government Gazette.

The amendment replaces a 6.7 metre set back requirement under Clause 331 as applicable to No. 24 The Avenue, Parkville with a 4.5 metre set back requirement. This allows construction of a new building with a setback consistent to that established by adjoining Victorian residential buildings.

A copy of the amendment can be inspected free of charge during office hours at the Department of Planning and Development, Ground Floor, 477 Collins Street, Melbourne, and at the offices of the City of Melbourne, Technical Services Department, 200 Little Collins Street, Melbourne.

GEOFF CODE  
Manager

Planning Co-ordination Branch  
Department of Planning and Development

**Planning and Environment Act 1987**  
**MELBOURNE PLANNING SCHEME**  
Notice of Approval of Amendment  
Amendment L210

The Minister for Planning has approved Amendment L210 to the Melbourne Planning Scheme.

The amendment comes into operation on the date this notice is published in the Government Gazette.

The amendment facilitates the relocation of the Melbourne Heliport from Batman Park East to Batman Park West, between Kings Bridge and Spencer Street. Relocation of the heliport is necessary to allow the construction of the Turning Basin project, a key project in Creating Prosperity: Victoria's Capital City Policy. The amendment allows the construction of the heliport on the bank of the Yarra River in Batman Park West, subject to the approval of a development plan by the Minister for Planning.

A copy of the amendment can be inspected free of charge during office hours at the offices of the Department of Planning and Development, Ground Floor, 477 Collins Street, Melbourne, and at the offices of the City of Melbourne, 7th Floor, Council House, 200 Little Collins Street, Melbourne.

GEOFF CODE  
Manager

Planning Co-ordination Branch  
Department of Planning and Development

---

**Planning and Environment Act 1987**  
**GREATER GEELONG PLANNING SCHEME**  
Notice of Approval of Amendment  
Amendment R103

The Minister for Planning has approved Amendment R103 to the Greater Geelong Planning Scheme.

The amendment comes into operation on the date this notice is published in the Government Gazette.

The amendment reserves an area of land of 696m<sup>2</sup>, being part of Crown Allotment 4G, Section 6, Parish of Moolap, Anthony Street, Newcomb from Residential A to Public Purposes (Existing)-11-Ministry of Education.

A copy of the amendment can be inspected free of charge during office hours at the Department of Planning and Development,



Ground Floor, 477 Collins Street, Melbourne  
and at the offices of the City of Greater Geelong,  
2 Colac Road, Belmont.

GEOFF CODE  
Manager  
Planning Co-ordination Branch  
Department of Planning and Development

---

**Planning and Environment Act 1987**  
**GREATER GEELONG PLANNING SCHEME**  
Notice of Approval of Amendment  
Amendment RL135

The Minister for Planning has approved  
Amendment RL135 to the Local Section of the  
Greater Geelong Planning Scheme.

The amendment comes into operation on the  
date this notice is published in the Government  
Gazette.

The amendment rezones approx 4ha of land at  
335-345 Ballarat Road, Bell Park from Special  
Use 10 (Open Air Cinema) to Rural General  
Farming, and introduces site specific provisions  
to allow subdivision into two lots with a  
dwelling on each lot, all subject to permit.

A copy of the amendment can be inspected  
free of charge during office hours at the  
Department of Planning and Development,  
Ground Floor, 477 Collins Street, Melbourne  
and at the offices of the City of Greater Geelong,  
2 Colac Road, Belmont.

GEOFF CODE  
Manager  
Planning Co-ordination Branch  
Department of Planning and Development

---

**Planning and Environment Act 1987**  
**DONCASTER AND TEMPLESTOWE**  
**PLANNING SCHEME**  
Notice of Approval of Amendment  
Amendment L52

The Minister for Planning has approved  
Amendment L52 to the Doncaster and  
Templestowe Planning Scheme.

The amendment comes into operation on the  
date this notice is published in the Government  
Gazette.

The amendment rezones land described as  
Lot 1 on Plan of Subdivision No. 341017E,  
north of The Pines Shopping Centre on  
Blackburn Road, Doncaster East, to enable the  
expansion of the centre. It also replaces the  
specific site controls currently affecting The

Pines Shopping Centre with more detailed  
controls which relate to the current centre as  
well as the land rezoned by this amendment.

A copy of the amendment can be inspected  
free of charge during office hours at the  
Department of Planning and Development,  
Ground Floor, 477 Collins Street, Melbourne  
and at the offices of the City of Manningham,  
699 Doncaster Road, Doncaster.

GEOFF CODE  
Manager  
Planning Co-ordination Branch  
Department of Planning and Development

---

**Planning and Environment Act 1987**  
**WOORAYL PLANNING SCHEME**  
Notice of Approval of Amendment  
Amendment L48

The Minister for Planning has approved  
Amendment L48 to the Woorayl Planning  
Scheme.

The amendment comes into operation on the  
date this notice is published in the Government  
Gazette.

The amendment reduces the width of a  
Proposed Road Widening Reservation which  
affects properties abutting the existing Right of  
Way located to the south of Ogilvy Street,  
extending between Koonwarra Road and Hassett  
Street, Leongatha.

A copy of the amendment can be inspected  
free of charge during office hours at the offices  
of the Department of Planning and  
Development, Ground Floor, 477 Collins Street,  
Melbourne and at the offices of the Shire of  
South Gippsland, 9 Smith Street, Leongatha.

GEOFF CODE  
Manager  
Planning Co-ordination Branch  
Department of Planning and Development

---

**Planning and Environment Act 1987**  
**MORELAND PLANNING SCHEME**  
Notice of Approval of Amendment  
Amendment L11

The Minister for Planning has approved  
Amendment L11 to the Local Section of the  
Moreland Planning Scheme.

The amendment comes into operation on the  
date this notice is published in the Government  
Gazette.



The amendment affects land at 1-19 Dods Street and 4, 24-26 and 28 Merri Street, Brunswick.

The land occupies a major part of the area abutting on Dodds Street and Merri Street between Sydney Road and Charles Street.

The amendment rezones the land from the General Industrial Zone to the Business 5 Zone. It also includes a provision to ensure that the environmental conditions of the land are assessed before a sensitive use (such as a residential use) commences or before development in association with a sensitive use commences.

A copy of the amendment can be inspected free of charge during office hours at the Department of Planning and Development, Ground Floor, 477 Collins Street, Melbourne and at the offices of the City of Moreland, Municipal Offices, 90 Bell Street, Coburg.

GEOFF CODE  
Manager

Planning Co-ordination Branch  
Department of Planning and Development

**Planning and Environment Act 1987**  
**MORELAND PLANNING SCHEME**  
Notice of Approval of Amendment  
Amendment L12

The Minister for Planning has approved Amendment L12 to the Local Section of the Moreland Planning Scheme.

The amendment comes into operation on the date this notice is published in the Government Gazette.

The amendment rezones land at 35 O'Connor Street, Brunswick East from a Light Industrial Zone to a Residential C Zone.

A copy of the amendment can be inspected free of charge during office hours, at the Department of Planning and Development, Ground Floor, 477 Collins Street, Melbourne and at the offices of the City of Moreland, Municipal Offices, 90 Bell Street, Coburg.

GEOFF CODE  
Manager

Planning Co-ordination Branch  
Department of Planning and Development

**Planning and Environment Act 1987**  
**PAKENHAM PLANNING SCHEME**  
Notice of Approval of Amendment  
Amendment L 97

The Minister for Planning has approved Amendment L 97 to the Pakenham Planning Scheme.

The amendment comes into operation on the date this notice is published in the Government Gazette.

The amendment alters the table of uses of the Highway Facilities Zone to include a site specific clause to allow Part Lot 1, L.P. 205685, Princes Highway Pakenham to be used as an "Automatic Car Wash" without a permit provided the car wash is on land used as a petrol filling station and the car wash is in accordance with an approved development plan.

A copy of the amendment can be inspected free of charge during office hours at the Department of Planning and Development, Ground Floor, 477 Collins Street, Melbourne, and at the offices of the Cardinia Shire Council, Municipal Offices, Henty Way, Pakenham,

GEOFF CODE  
Manager

Planning Co-ordination Branch  
Department of Planning and Development

**Planning and Environment Act 1987**  
**PAKENHAM PLANNING SCHEME**  
Notice of Approval of Amendment  
Amendment L101

The Minister for Planning has approved Amendment L101 to the Local Section of the Pakenham Planning Scheme.

The amendment comes into operation on the date this notice is published in the Government Gazette.

The amendment introduces a site specific control in the Highway Facilities Zone in relation to 10344 sq m of land at Part Lot G, PS 322223, Princes Highway, Pakenham, to allow a number of currently prohibited commercial uses without a permit, subject to conditions requiring compliance with the zone's existing provisions relating to development plans, car parking and loading as well as requiring referral to Vic Roads.

It will facilitate use and development of the land for peripheral sales (excluding sale and hire of household appliances and materials and tools for building trade and industry use), vehicle sales and video sales and hire.



A copy of the amendment can be inspected free of charge during office hours at the Department of Planning and Development, Ground Floor, 477 Collins Street, Melbourne, and at the offices of the Shire of Cardinia, Henty Way, Pakenham,

GEOFF CODE  
Manager  
Planning Co-ordination Branch  
Department of Planning and Development

**Planning and Environment Act 1987**  
**SPRINGVALE PLANNING SCHEME**  
Notice of Approval of Amendment  
Amendment L 90

The Minister for Planning has approved Amendment L 90 to the Local Section of the Springvale Planning Scheme.

The amendment comes into operation on the date this notice is published in the Government Gazette.

The amendment rezones land on the south east corner of Boundary Road and Mills Road, Braeside, from Public Purposes—SEC reserve to Reserved Light Industrial zone.

A copy of the amendment can be inspected free of charge during office hours, at the Department of Planning and Development, Ground Floor, 477 Collins Street, Melbourne and at the offices of the City of Kingston 999 Nepean Highway, Moorabbin.

GEOFF CODE  
Manager  
Planning Co-ordination Branch  
Department of Planning and Development

**Planning and Environment Act 1987**  
**BOROONDARA PLANNING SCHEME**  
Notice of Approval of Amendment  
Amendment L6

The Minister for Planning has approved Amendment L6 to the Boroondara Planning Scheme.

The amendment comes into operation on the date this notice is published in the Government Gazette.

The amendment corrects two zoning errors affecting land north of Earl Street, Kew and land at 892-900 Riversdale Road, Camberwell. It also introduces plans which were missing from the Boroondara Planning Scheme.

A copy of the amendment can be inspected free of charge during office hours at the Department of Planning and Development, Ground Floor, 477 Collins Street, Melbourne and at the offices of the City of Boroondara, 8 Inglesby Road, Camberwell.

GEOFF CODE  
Manager  
Planning Co-ordination Branch  
Department of Planning and Development

**Planning and Environment Act 1987**  
**ARARAT PLANNING SCHEME**  
Notice of Approval of Amendment  
Amendment L2

The Minister for Planning has approved Amendment L2 to the Local Section of the Ararat Planning Scheme.

The amendment comes into operation on the date this notice is published in the Government Gazette.

The amendment

- (a) closes portion of a road reserve traversing Marian College, Ararat, being that section of road having frontage to Princes Street and adjoining Crown Allotments 5, 6, 7, 8, 9, 10, 12, 13, 15, 16, 17, 18, 19 and 20, Section 10, Township of Ararat; and
- (b) rezones Crown Allotments 2, 5, 6 and 7, Section 10, Township of Ararat being 300-302 Barkly Street and 40 King Street, Ararat from Residential A to Special Use-6-Catholic Church, College and School.

A copy of the amendment can be inspected free of charge during office hours at the Department of Planning and Development, Ground Floor, 477 Collins Street, Melbourne and at the Department of Planning and Development, Regional Office, State Government Offices, Ballarat, and at the offices of the Rural City of Ararat, Vincent Street, Ararat.

GEOFF CODE  
Manager  
Planning Co-ordination Branch  
Department of Planning and Development



**Planning and Environment Act 1987**  
**GREATER GEELONG PLANNING SCHEME**  
Notice of Approval of Amendment  
Amendment R138

The Minister for Planning has approved Amendment R138 to the Greater Geelong Planning Scheme.

The amendment comes into operation on the day this notice is published in the Government Gazette.

The amendment rezones land at the former Morongo School site, Anakie Road, Bell Post Hill from Reserved Residential zone to Special Uses 7 zone Private Education and from Special Uses 7 zone—Private Education to Reserved Residential zone to readjust the zone boundary and allow appropriate use and development of the land.

A copy of the amendment can be inspected free of charge during office hours at the Department of Planning and Development, Ground Floor, 477 Collins Street, Melbourne and at the offices of the City of Greater Geelong, 2 Colac Road, Belmont.

GEOFF CODE  
Manager  
Planning Co-ordination Branch  
Department of Planning and Development

**Planning and Environment Act 1987**  
**ARARAT PLANNING SCHEME**  
Notice of Approval of Amendment  
Amendment L2

The Minister for Planning has approved Amendment L2 to the Local Section of the Ararat Planning Scheme.

The amendment comes into operation on the date this notice is published in the Government Gazette.

The amendment

- (a) closes portion of a road reserve traversing Marian College, Ararat, being that section of road having frontage to Princes Street and adjoining Crown Allotments 5, 6, 7, 8, 9, 10, 12, 13, 15, 16, 17, 18, 19 and 20, Section 10, Township of Ararat; and
- (b) rezones Crown Allotments 2, 5, 6 and 7, Section 10, Township of Ararat being 300-302 Barkly Street and 40 King Street, Ararat from Residential A to Special Use-6-Catholic Church, College and School.

A copy of the amendment can be inspected free of charge during office hours at the Department of Planning and Development, Ground Floor, 477 Collins Street, Melbourne and at the Department of Planning and Development, Regional Office, State Government Offices, Ballarat, and at the offices of the Rural City of Ararat, Vincent Street, Ararat.

GEOFF CODE  
Manager  
Planning Co-ordination Branch  
Department of Planning and Development

**Planning and Environment Act 1987**  
**BOROONDARA PLANNING SCHEME**  
Notice of Approval of Amendment  
Amendment L6

The Minister for Planning has approved Amendment L6 to the Boroondara Planning Scheme.

The amendment comes into operation on the date this notice is published in the Government Gazette.

The amendment corrects two zoning errors affecting land north of Earl Street, Kew and land at 892-900 Riversdale Road, Camberwell. It also introduces plans which were missing from the Boroondara Planning Scheme.

A copy of the amendment can be inspected free of charge during office hours at the Department of Planning and Development, Ground Floor, 477 Collins Street, Melbourne and at the offices of the City of Boroondara, 8 Inglesby Road, Camberwell.

GEOFF CODE  
Manager  
Planning Co-ordination Branch  
Department of Planning and Development

**Planning and Environment Act 1987**  
**GREATER GEELONG PLANNING SCHEME**  
Notice of Approval of Amendment  
Amendment R138

The Minister for Planning has approved Amendment R138 to the Greater Geelong Planning Scheme.

The amendment comes into operation on the day this notice is published in the Government Gazette.

The amendment rezones land at the former Morongo School site, Anakie Road, Bell Post Hill from Reserved Residential zone to Special



196 G 3 25 January 1996

Uses 7 zone Private Education and from Special Uses 7 zone—Private Education to Reserved Residential zone to readjust the zone boundary and allow appropriate use and development of the land.

A copy of the amendment can be inspected free of charge during office hours at the Department of Planning and Development, Ground Floor, 477 Collins Street, Melbourne and at the offices of the City of Greater Geelong, 2 Colac Road, Belmont.

GEOFF CODE

Manager

Planning Co-ordination Branch

Department of Planning and Development

---

**Planning and Environment Act 1987**  
**MORNINGTON PLANNING SCHEME**  
Notice of Approval of Amendment  
Amendment L58

The Minister for Planning has approved Amendment L58 to the Mornington Planning Scheme.

The amendment comes into operation on the date this notice is published in the Government Gazette.

The amendment rezones land at 30 Dunns Road, Mt Martha from Central Peninsula Zone to Rural Residential 1 Zone.

A copy of the amendment can be inspected free of charge during office hours at the Department of Planning and Development Ground Floor, 477 Collins Street, Melbourne, and at the offices of the Mornington Peninsula Shire Council, Queen Street Mornington, Boneo Road Rosebud and Marine Parade Hastings.

GEOFF CODE

Manager

Planning Co-ordination Branch

Department of Planning and Development

---

**Planning and Environment Act 1987**  
**MILAWA PLANNING SCHEME**  
Notice of Approval of Amendment  
Amendment L4

The Minister for Planning has approved Amendment L4 to the Local Section of the Milawa Planning Scheme.

The amendment comes into operation on the date this notice is published in the Government Gazette.

*Victoria Government Gazette*

The amendment rezones approximately 1.4 hectares of land at the north west corner of Greta Road and Mason Street, Wangaratta from Neighbourhood Business to Highway Business.

A copy of the amendment can be inspected free of charge during office hours at the Department of Planning and Development, Ground Floor, 477 Collins Street, Melbourne, and at the offices of the Rural City of Wangaratta, 64-66 Ovens Street, Wangaratta.

GEOFF CODE

Manager

Planning Co-ordination Branch

Department of Planning and Development

---

**Planning and Environment Act 1987**  
**GREATER BENDIGO PLANNING SCHEME**  
Notice of Approval of Amendment  
Amendment L20

The Minister for Planning has approved Amendment L20 to the Greater Bendigo Planning Scheme.

The amendment comes into operation on the date this notice is published in the Government Gazette.

The amendment rezones a parcel of land in Kangaroo Flat generally bounded by residentially zoned property along the Calder Highway, by Bendigo Creek, by May Street and by Furness Street from Rural (Low Lying) Zone and Special Use Zone 5: Deer Park to a Residential Zone.

A copy of the amendment can be inspected free of charge during office hours at the Department of Planning and Development, Ground Floor, 477 Collins Street, Melbourne and at the Department of Planning and Development regional office, 426 Hargreaves Street, Bendigo, and at the offices of the City of Greater Bendigo, Lyttleton Terrace, Bendigo.

GEOFF CODE

Manager

Planning Co-ordination Branch

Department of Planning and Development

---

**Australian Grands Prix Act 1994**  
**DECLARED AREA**

This Notice shall take effect from the date of its publication in the Government Gazette.

In accordance with section 27 of the **Australian Grands Prix Act 1994**, as the Minister administering the **Crown Land**



(Reserves) Act 1978 and the Minister administering the Australian Grands Prix Act 1994, we jointly:

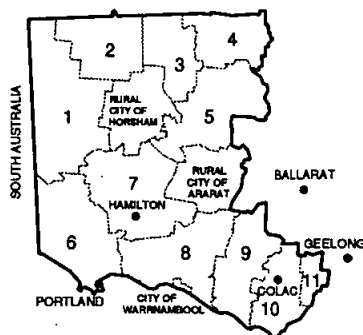
- (a) revoke the declaration dated 24 May 1995 and published in the Government Gazette dated 24 May 1995; and
- (b) declare the area of Albert Park (as defined in the Australian Grands Prix Act 1994) is the declared area for the year commencing 1 January 1996 and ending 31 December 1996

Dated 22 January 1996

M. A. BIRRELL  
Minister for Conservation and Environment  
PATRICK J. McNAMARA  
Minister for Tourism

### LAND CONSERVATION ACT 1970 HISTORIC PLACES - SOUTH WESTERN VICTORIA

The descriptive report for the Land Conservation Council's Special Investigation of Historic Places - South Western Victoria is now available. It includes a draft inventory of historic places on public land in the study area.



#### SHIRES

- |                      |                      |
|----------------------|----------------------|
| 1 WEST WIMMERA       | 6 GLENELG            |
| 2 HINDMARSH          | 7 SOUTHERN GRAMPIANS |
| 3 YARRIAMBIACK       | 8 MOYNE              |
| 4 BULOK              | 9 CORANGAMITE        |
| 5 NORTHERN GRAMPIANS | 10 COLAC-OTWAY       |
|                      | 11 SURF COAST        |

#### SUBMISSIONS INVITED

Submissions are now invited from interested persons and organisations concerning:

- additional historical places, or further information on those places listed in the inventory
- the protection of a comprehensive and representative network of places covering the range of historical themes occurring on public land
- the identification of uses appropriate to these places.

These submissions will be considered by the Council when making proposed recommendations for the balanced use of land and resources. Written submissions should be addressed to the Secretary, LCC, 1st floor, 477 Collins Street, Melbourne, 3000 and must be lodged on or before **FRIDAY 12 APRIL 1996**.

☎ (03) 9628 5142, fax (03) 9628 5080.

The report can be purchased for \$12.00 from Information Victoria Bookshop, 318 Little Bourke Street, Melbourne, 3000; Department of Planning and Development Bookshop, 477 Collins Street, Melbourne; Flagstaff Hill Maritime Museum, 23 Merri Street, Warrnambool; Outdoors Information Centre, 240 Victoria Parade, East Melbourne and offices of the Department of Conservation and Natural Resources at Ballarat, Colac, Geelong, Hamilton, Horsham, Portland and Warrnambool. **The report is not available for purchase from the LCC.**

Mail orders, accompanied by a remittance of \$12.00 per copy should be addressed to Information Victoria. Please also include \$6.00 for postage and handling. For credit card purchases ☎ (03) 9651 4100 or 1800 136 762.

GEOFF BLACKMAN  
Secretary, Land Conservation Council.



# ORDERS IN COUNCIL

## Local Government Act 1989 ORDER ALTERING THE BOUNDARY BETWEEN THE MUNICIPAL DISTRICTS OF THE NORTHERN GRAMPIANS AND YARRIAMBIACK SHIRE COUNCILS

### Whereas:

- A. On 7 September 1995 the Minister for Local Government, the Honourable Roger Hallam, MLC, gave the Local Government Board a reference to review and report on whether the boundaries of the municipal districts of the Northern Grampians and Yarriambiack Shire Councils should be altered by adding or removing the whole or any part of the following area : that part of the Avon-Richardson Catchment area which was in the former Shire of Dunmunkle and is now part of the municipal district of the Northern Grampians Shire Council.
- B. As required by section 220M of the **Local Government Act 1989** (the "Act"), the Local Government Board has submitted a final report on the review to the Minister.
- C. As required by sections 220M and 220P of the Act, the Minister has considered the report and has recommended that an Order in Council be made on the following terms.

Now therefore, the Governor in Council acting under Part 10C of the **Local Government Act 1989** orders that—

### Commencement

1. This Order comes into operation on the day it is published in the Government Gazette.

Alteration of the boundaries of the Northern Grampians Shire Council

2. On the day this Order comes into operation the boundaries of the municipal district of the Northern Grampians Shire Council shall be fixed as described in Schedule 1.

Alteration of the boundaries of the Yarriambiack Shire Council

3. On the day this Order comes into operation the boundaries of the municipal district of the Yarriambiack Shire Council shall be fixed as described in Schedule 2.

### Transitional Provision

4. The Northern Grampians Shire Council and the Yarriambiack Shire Council must come to an agreement by 1 March 1996 on the apportionment, settlement, transfer, adjustment or determination of any property, income, assets, liabilities, expenses or other matters in relation to the area which, by virtue of this Order, is severed from the municipal district of the Northern Grampians Shire Council and included in the municipal district of the Yarriambiack Shire Council.

## SCHEDULE 1 BOUNDARIES OF THE MUNICIPAL DISTRICT OF THE NORTHERN GRAMPIANS SHIRE COUNCIL

### Altered and Redefined

Previous Description Schedule 10 of the Order constituting the Rural Cities of Horsham, Mildura and Swan Hill, and the Shires of Buloke, Gannawarra, Hindmarsh, Northern Grampians, West Wimmera and Yarriambiack, and altering the boundaries of the municipal districts of the Ararat Rural City Council and the Campaspe, Glenelg, Pyrenees and Southern Grampians Shire Councils, and published in Government Gazette S 4 on 20 January 1995.

Commencing on the Wimmera River at the southern boundary of the Parish of Marma; thence south-easterly by the Wimmera River to northern boundary of the Parish of Ledcourt; thence westerly by that boundary to the St.Leonards-Companys Bridge Road; thence southerly by that road to Roses Gap Road; thence south-westerly and westerly by that road to the eastern boundary of the Grampians National Park; thence generally north-westerly, westerly and south-westerly by the boundary of the park to the Glenelg River; thence generally south-easterly by that river and further south-easterly by the northern boundary of the County of Dundas to its most eastern angle; thence easterly by a line to Mt.William; thence northerly and north-westerly by the Mt.William Range to a point in line with Birdswing Road; thence easterly by a line, Birdswing Road and the southern boundary of the Parish of Bellellen and northerly by the eastern boundary of that parish to the road forming the northern boundary of allotment 57, Parish of Mokepilly;



thence easterly by that road and south-easterly by the road forming the eastern boundary of that allotment to the road forming the northern boundary of allotment 47; thence easterly by that road and northerly and generally north-easterly by the roads forming the western and northern boundaries of allotment 70A to its eastern boundary; thence southerly by that boundary to the southern boundary of the parish; thence easterly by that boundary to the western boundary of the Parish of Concongella South; thence southerly by that boundary to the northern boundary of allotment 19, section 3, Parish of Concongella South; thence easterly by that boundary to the western boundary of allotment 29; thence northerly and easterly by the western and northern boundaries of that allotment and further easterly by the northern boundaries of allotments 27 and 25 to the western boundary of allotment 25A; thence southerly and easterly by the western and southern boundaries of that allotment and further easterly by the southern boundary of allotment 26 to the road forming the eastern boundary of allotment 25; thence southerly by that road to the road forming the north-eastern boundary of allotment 2, section 5; thence south-easterly by that road to the north-western angle of the Parish of Ararat; thence easterly by the northern boundary of that parish to the eastern boundary of allotment 23, section Y, Parish of Concongella South; thence northerly by the eastern boundaries of that allotment and allotment 22 and westerly by the northern boundary of the latter allotment to the eastern boundary of allotment 34A, Parish of Bulgana; thence northerly by the eastern boundaries of that allotment and allotment 34B to the southern boundary of allotment 32; thence easterly and northerly by the southern and eastern boundaries of that allotment and further northerly by the eastern boundary of allotment 30 to the southern boundary of allotment 31A; thence easterly by that boundary, southerly and easterly by the western and southern boundaries of allotment 38, and further easterly by the southern boundary of allotment 94 to the western boundary of allotment 52; thence southerly by that boundary to the southern boundary of the parish; thence easterly by that boundary and northerly by the eastern boundary of that parish to the road forming the southern boundary of allotment 15, section A, Parish of Crowlands; thence easterly by that road to the road forming the eastern

boundary of that allotment; thence northerly by that road to the western boundary of allotment 16; thence northerly, easterly and southerly by the western, northern and eastern boundaries of that allotment to the most northern angle of allotment 7; thence north-easterly by a line to the western angle of allotment 26; thence north-easterly by the road forming the north-western boundary of that allotment to the road forming its north-eastern boundary; thence south-easterly and easterly by that road to the western boundary of the Township of Crowlands; thence northerly by that boundary to the Joel Joel-Crowlands Road; thence north-westerly by that road to the southern angle of allotment 5, section 7, Parish of Crowlands; thence north-easterly by the eastern boundaries of that allotment and allotments 6 and 19 to the northern boundary of the latter allotment; thence easterly by a line in continuation of that boundary to the western boundary of allotment 6A, section 8; thence north-easterly by that boundary to the Ararat-St.Arnaud Road; thence northerly by that road to the southern angle of allotment 3, section 4, Parish of Landsborough; thence north-westerly by a road to the western boundary of allotment 6; thence northerly by that boundary and the western boundary of allotment 31 to Slorachs Road; thence northerly by that road to Landsborough Road; thence easterly by that road to the eastern boundary of allotment 21B, section 3; thence northerly by that boundary and northerly and westerly by the eastern and northern boundaries of allotment 21A to the eastern angle of allotment 20A; thence north-westerly by the north-eastern boundary of that allotment to the road forming the eastern boundary of allotment 15B; thence northerly by that road to the road forming the northern boundary of allotment 6C; thence easterly by that road to Howard Creek; thence north-westerly by that creek to the road forming the southern boundary of allotment 246, Parish of Navarre; thence easterly by that road to the Ararat-St.Arnaud Road; thence northerly by that road to Boundary Road; thence northerly by that road to the Tulkara-Navarre Road; thence northerly by that road to Bain Road; thence easterly by that road and the southern boundary of the Township of Navarre to the south-eastern angle of allotment J, Township of Navarre; thence northerly by the eastern boundary of that township to the Barkley-Navarre Road; thence easterly by that road to the road forming the



northern boundary of allotment 168A; thence easterly by that road to western boundary of the Parish of Barkly; thence northerly by that boundary to the road forming the northern boundary of allotment 37, section E, Parish of Barkly; thence easterly by that road to the western boundary of allotment 52D; thence southerly and easterly by the western and southern boundaries of that allotment and further easterly by the southern boundary of allotment 53 to the road forming its eastern boundary; thence northerly by that road to the road forming the southern boundary of allotment 54; thence easterly by that road and north-westerly by the eastern boundary of that allotment to a point thereon in line with the road forming the southern boundary of allotment 71, Parish of Redbank; thence easterly by that road to the Sunraysia Highway; thence southerly by that highway to the road forming the northern boundary of allotment 35; thence easterly by that road to the road forming the western boundary of allotment 34D; thence southerly by that road to the road forming the northern boundary of allotment 34F; thence easterly, southerly and easterly by that road to the western boundary of allotment 33B; thence northerly and easterly by the western and northern boundaries of that allotment and further easterly by the northern boundary of allotment 33C to Bandts Road; thence southerly by that road to the road forming the northern boundary of allotment 17; thence easterly by that road to Moyreisk Road; thence southerly by that road to the road forming the southern boundary of allotment 44G, section 1, Parish of Moyreisk; thence easterly by that road to the Maryborough-St.Arnaud Road; thence south-easterly by that road to the southern boundary of allotment 34B; thence easterly by that boundary and the southern boundary of the Rathscar pre-emptive section to the Avoca River; thence northerly and north-westerly by that river to a point in line with the road forming the northern boundary of allotment 70, Parish of Coonooer West; thence westerly by a line and that road to the road forming the western boundary of allotment 85; thence southerly by that road to Boundary Road; thence westerly by that road to Swanwater Road; thence southerly by that road to Swanwater North Road; thence westerly by that road to the Sunraysia Highway; thence south-easterly by that highway to the eastern boundary of the Township of Cope; thence generally southerly by that

boundary to the north-eastern angle of allotment 15A, section E, Parish of Swanwater; thence southerly by the road forming the eastern boundary of that allotment to the road forming its southern boundary; thence westerly by that road and Browns Road to the road forming the eastern boundary of the Parish of Rich Avon East; thence southerly by that road to the road forming the southern boundary of allotment 1, section 15, Parish of Rich Avon East; thence westerly by that road and the road forming the southern boundaries of allotments 2, 3, 4 and 6 to the Richardson River; thence westerly by the northern boundary of the Parish of Rich Avon West to the southern boundary of allotment 1, section C, Parish of Rich Avon West; thence westerly by that boundary to the Donald-Laen Road; thence southerly by that road to the Minyip-Rich Avon Road; thence westerly by that road to Rowes Road; thence southerly by that road to Gun Club Road; thence westerly by that road to the Burrum-Lawler Road; thence southerly by that road to the Banyena-Pimpinio Road; thence south-easterly and easterly by that road to the Glenorchy-Donald Road; thence southerly and south-westerly by that road to McLeods Road; thence south-westerly by that road and south-westerly and south-easterly by the Glenorchy-Donald Road to the Bismark-Lubeck Road, and thence westerly by that road and the southern boundary of the Parish of Marma to the point of commencement.

**SCHEDULE 2  
BOUNDARIES OF THE MUNICIPAL  
DISTRICT OF THE YARRIAMBIACK SHIRE  
COUNCIL**

*Altered and Redefined*

Previous Description Schedule 15 of the Order constituting the Rural Cities of Horsham, Mildura and Swan Hill, and the Shires of Buloke, Gannawarra, Hindmarsh, Northern Grampians, West Wimmera and Yarriambiack, and altering the boundaries of the municipal districts of the Ararat Rural City Council and the Campaspe, Glenelg, Pyrenees and Southern Grampians Shire Councils, and published in Government Gazette S 4 on 20 January 1995.

Commencing on the Yarriambiack Creek at the Dimboola-Minyip Five Chain Road; thence southerly by the Yarriambiack Creek to the Wimmera River; thence south-easterly by that river to the southern boundary of the Parish of Marma; thence easterly by that boundary and the



Bismark-Lubeck Road to the Glenorchy-Donald Road; thence north-westerly and north-easterly by that road to McLeods Road; thence north-easterly by that road and north-easterly and northerly by the Glenorchy-Donald Road to the Banyena-Pimpinio Road; thence westerly and north-westerly by that road to Burrum-Lawler Road; thence northerly by that road to Gun Club Road; thence easterly by that road to Rowes Road; thence northerly by that road and easterly by the Minyip-Rich Avon Road to the Donald-Laen Road; thence northerly by that road to southern boundary of allotment 1, section C, Parish of Rich Avon West; thence easterly by that boundary to the road forming its eastern boundary; thence northerly by that road to Middle Settlement Road; thence westerly by that road to the Donald-Laen Road; thence northerly by that road to the road forming the southern boundary of allotment 8; thence westerly by that road to the road forming the western boundary of allotment 11; thence northerly by that road to the road forming the southern boundary of allotment 14; thence westerly by that road to the Burrum-Lawler Road; thence northerly by that road and north-easterly by the Donald-Murtoa Road to the western boundary of allotment 1, section B, being a point on the western boundary of the parish; thence generally northerly by the western boundaries of the Parishes of Laen, Carron and Watchem to South Boundary Road; thence westerly by that road to the road forming the western boundary of allotment 34, Parish of Wilkur; thence northerly by that road to the Warracknabeal-Birchip Road; thence south-westerly by that road to Rupanyup Road; thence northerly by that road to the road forming the southern boundary of allotment 178, Parish of Bangerang; thence westerly by that road to Beyal Road; thence northerly by that road to Galaquil East Road; thence westerly by that road to Bells Road; thence northerly by that road and the Birchip-Rainbow Road to West Boundary Road; thence northerly by that road to the road forming the southern boundary of the Parish of Curyo; thence further northerly by the road forming the western boundaries of the Parishes of Curyo and Watchupga to Two Mile Road; thence easterly by that road, Kellys Road and the road forming the northern boundary of the Parish of Watchupga to the road forming the western boundary of the Parish of Willangie; thence northerly by that road, McDowells Road, Broads Road and Mitchells Road to the

Lascelles-Sea Lake Road; thence northerly by that road to Ninda South West School Road; thence further northerly by that road to Woodburns Road; thence westerly by that road to the eastern angle of allotment 40B, Parish of Boorong; thence further westerly by the southern boundary of the parish to the road forming its western boundary; thence northerly by that road to the road forming the southern boundary of the Parish of Tyenna; thence westerly by that road to the road forming the western boundary of allotment 64, Parish of Tyenna; thence northerly by that road to the road forming the southern boundary of the Parish of Pirro; thence westerly by that boundary to the eastern boundary of the Parish of Dering; thence northerly and westerly by the eastern and northern boundaries of that parish the north-eastern angle of allotment 15, Parish of Patchewollock North; thence south-westerly by the northern boundary of that allotment to the road forming its western boundary; thence southerly by that road to the road forming the northern boundary of allotment 18; thence westerly, south-westerly and again westerly by that road to the Hopetoun-Walpeup Road; thence south-easterly by that road to the southern boundary of the parish; thence westerly and southerly by that boundary to the most eastern angle of allotment 39A, Parish of Patchewollock; thence south-westerly by the eastern boundary of that allotment to the Underbool-Patchewollock Road; thence south-easterly by that road to the road forming the western boundary of allotment 27B; thence south-westerly and south-easterly by that road to the north-eastern angle of allotment 49; thence south-easterly by the eastern boundaries of allotments 49, 50, 51, 52 and 52A to Willa West Road; thence westerly by that road to the road forming the eastern boundary of allotment 55; thence southerly by that road to the southern boundary of the parish; thence westerly and northerly by the southern and western boundaries of that parish to the southern boundary of the Parish of Baring; thence westerly by that boundary to the western boundary of the Parish of Ginap; thence southerly by that boundary and the western boundaries of the Parishes of Wyperfeld, Nypo and Yaapect to the northern boundary of the Parish of Pullut; thence easterly by that boundary and the northern boundaries of the Parishes of Wirmbool and Kenmare to



Boundary Road; thence southerly by that road to the Birchip-Rainbow Road; thence southerly by that road to Boundary Road; thence again southerly by that road to Galaquil West Road; thence westerly by that road to the Warracknabeal-Rainbow Road; thence westerly by that road to Geodetic Road; thence southerly by that road to the Dimboola-Minyip Five Chain Road, and thence easterly by that road to the point of commencement.

Dated 16 January 1996

Responsible Minister:

ROGER M. HALLAM

Minister for Local Government

KATHY WILSON  
Clerk of the Executive Council

**Local Government Act 1989**  
**ORDER ALTERING THE MUNICIPAL**  
**DISTRICTS OF THE ARARAT RURAL CITY**  
**COUNCIL AND THE MOYNE AND**  
**SOUTHERN GRAMPPIANS SHIRE**  
**COUNCILS**

Whereas:

- A. On 7 September 1995 the Minister for Local Government, the Honourable Roger Hallam, MLC, gave the Local Government Board a reference to review and report on whether the boundaries of the municipal districts of the Moyne and Southern Grampians Shire Councils and the Ararat Rural City Council should be altered by adding or removing the whole or any part of the area generally south of the Glenelg Highway in the vicinity of Lake Bolac, forming the most eastern portion of the municipal district of the Southern Grampians Shire Council and the northern most portion of the municipal district of the Moyne Shire Council.
- B. As required by section 220M of the **Local Government Act 1989** (the "Act"), the Local Government Board has submitted a final report on the review to the Minister.
- C. As required by sections 220M and 220P of the Act, the Minister has considered the report and has recommended that an Order in Council be made on the following terms.

*Victoria Government Gazette*

Now therefore, the Governor in Council acting under sections Part 10C of the **Local Government Act 1989** orders that—

*Commencement*

1. This Order comes into operation on the day it is published in the Government Gazette.

Alteration of the boundaries of the  
Ararat Rural City Council

2. On the day this Order comes into operation the boundaries of the municipal district of the Ararat Rural City Council shall be fixed as described in Schedule 1.

Alteration of the boundaries of the  
Moyne Shire Council

3. On the day this Order comes into operation the boundaries of the municipal district of the Moyne Shire Council shall be fixed as described in Schedule 2.

Alteration of the boundaries of the  
Southern Grampians Shire Council

4. On the day this Order comes into operation the boundaries of the municipal district of the Southern Grampians Shire Council shall be fixed as described in Schedule 3.

*Settlement Provisions*

5. The Ararat Rural City Council and the Moyne Shire Council must come to an agreement by 1 March 1996 on the apportionment, settlement, transfer, adjustment or determination of any property, income, assets, liabilities, expenses or other matters in relation to the area which, by virtue of this Order, is severed from the municipal district of the Moyne Shire Council and included in the municipal district of the Ararat Rural City Council.

6. The Moyne Shire Council and the Southern Grampians Shire Council must come to an agreement by 1 March 1996 on the apportionment, settlement, transfer, adjustment or determination of any property, income, assets, liabilities, expenses or other matters in relation to the area which, by virtue of this Order, is severed from the municipal district of the Southern Grampians Shire Council and included in the municipal district of the Moyne Shire Council.

7. The Ararat Rural City Council and the Southern Grampians Shire Council must come to an agreement by 1 March 1996 on the apportionment, settlement, transfer, adjustment or determination of any property, income, assets, liabilities, expenses or other matters in relation



to the area which, by virtue of this Order, is severed from the municipal district of the Southern Grampians Shire Council and included in the municipal district of the Ararat Rural City Council.

#### *Election Provisions*

8. On the day this Order comes into operation any person who on 8 December 1995 being entitlement date for the March 1996 elections was enrolled or entitled to be enrolled on the voters' roll for that part of the Moyne Shire Council which by virtue of this Order is severed from the municipal district of the Moyne Shire Council and is included in the municipal district of the Ararat Rural City Council is deemed to be enrolled or entitled to be enrolled on the voters' roll for the Ararat Rural City Council.

9. On the day this Order comes into operation any person who on 8 December 1995 being entitlement date for the March 1996 elections was enrolled or entitled to be enrolled on the voters' roll for that part of the Southern Grampians Shire Council which by virtue of this Order is severed from the municipal district of the Southern Grampians Shire Council and is included in the municipal district of the Moyne Shire Council is deemed to be enrolled or entitled to be enrolled on the voters' roll for the Moyne Shire Council.

10. On the day this Order comes into operation any person who on 8 December 1995 being entitlement date for the March 1996 elections was enrolled or entitled to be enrolled on the voters' roll for that part of the Southern Grampians Shire Council which by virtue of this Order is severed from the municipal district of the Southern Grampians Shire Council and is included in the municipal district of the Ararat Rural City Council is deemed to be enrolled or entitled to be enrolled on the voters' roll for the Ararat Rural City Council.

#### **SCHEDULE 1 BOUNDARIES OF THE MUNICIPAL DISTRICT OF THE ARARAT RURAL CITY COUNCIL**

##### *Altered and Redefined*

Previous Description Schedule 2 of the Order constituting the Rural Cities of Horsham, Mildura and Swan Hill, and the Shires of Buloke, Gannawarra, Hindmarsh, Northern Grampians, West Wimmera and Yarriambiack, and altering the boundaries of the municipal

districts of the Ararat Rural City Council and the Campaspe, Glenelg, Pyrenees and Southern Grampians Shire Councils, and published in Government Gazette S 4 on 20 January 1995.

Commencing on the Glenelg Highway at the Eurambeen-Streatham Road; thence north-easterly by the Eurambeen-Streatham Road to the northern boundary of allotment 9A, section 12, Parish of Moallaack; thence westerly by that boundary to the western boundary of allotment 5B; thence northerly by that boundary and the western boundary of allotment 5A to the road forming the southern boundary of allotment 8AA, section 13; thence westerly by that road to the western boundary of that allotment; thence northerly by that boundary and further northerly by a road to the north eastern angle of allotment 85A, Parish of Woodnaggerak; thence northerly by a line to the south-western angle of allotment 76, Parish of Shirley; thence further northerly by a road to the Fiery Creek; thence easterly by that creek to Middle Creek; thence north-easterly by that creek to the Western Highway; thence north-westerly by that highway to the road forming the eastern boundary of allotment 15, section 6, Parish of Buangor; thence north-easterly by that road to the road forming the northern boundary of allotment 20; thence north-westerly by that road to the road forming the eastern boundary of allotment 46; thence north-easterly by that road to the road forming its northern boundary; thence westerly by that road to Andersons Road; thence northerly by that road to the south-western boundary of the Mount Buangor Park; thence north-westerly by that boundary to the northern boundary of the County of Ripon; thence north-easterly by that boundary to the western boundary of allotment 48B; thence northerly, easterly and southerly by the western, northern and eastern boundaries of that allotment and easterly by the northern boundary of allotment 48C to the northern boundary of the County of Ripon; thence generally north-easterly by that boundary to the source of the Wimmera River; thence generally north-westerly by that river to the road forming the southern boundary of the Township of Crowlands; thence westerly and north-westerly by that road to the road forming the north-western boundary of allotment 26, section A, Parish of Crowlands; thence south-westerly by that road and a line in continuation to the most northern angle of allotment 7, section A; thence northerly, westerly and southerly by the eastern, northern and western boundaries of allotment 16



to the road forming the western boundary of allotment 17; thence southerly by that road to the road forming the southern boundary of allotment 15; thence westerly by that road to the eastern boundary of the Parish of Bulgana; thence southerly by that boundary and westerly by the southern boundary of that parish to the south-western angle of allotment 52, Parish of Bulgana; thence northerly by the western boundary of that allotment to the southern boundary of allotment 94; thence westerly by that boundary and the southern boundary of allotment 38 and northerly by the western boundary of that allotment to the southern boundary of allotment 31A; thence westerly by that allotment and southerly by the eastern boundaries of allotments 30 and 32 and westerly by the southern boundary of the latter allotment to the eastern boundary of allotment 34B; thence southerly by that boundary and the eastern boundary of allotment 34A to the northern boundary of allotment 22, section Y, Parish of Concongella South; thence easterly by that boundary and southerly by the eastern boundary of that allotment and allotment 23 to the northern boundary of the Parish of Ararat; thence westerly by that boundary to the road forming the south-western boundary of allotment 23A, section 2, Parish of Concongella South; thence north-westerly by that road to the eastern boundary of allotment 25; section 3; thence northerly, westerly, northerly and again westerly by the eastern and northern boundaries of that allotment and further westerly by the northern boundaries of allotments 27 and 29 to the north-western angle of the latter allotment; thence southerly by the western boundary of allotment 29 to the northern boundary of allotment 19; thence westerly by that boundary to the western boundary of the parish; thence northerly by that boundary to the southern boundary of the Parish of Mokepilly; thence westerly by that boundary to the eastern boundary of allotment 70A; thence northerly by that boundary and westerly and southerly by the road forming the northern and western boundaries of that allotment to the road forming the northern boundary of allotment 47; thence westerly by that road and north-westerly and westerly by the road forming the eastern and northern boundaries of allotment 57 to the eastern boundary of the Parish of Bellellen; thence southerly and westerly by the eastern and southern boundaries of that parish and further westerly by Birdswing Road and a line in

continuation to the Mt. William Range; thence south-easterly and southerly by that range to Mt. William at the southeastern angle of the Parish of William; thence westerly by the southern boundary of that parish to the Serra Range; thence southerly by that range to the south-western angle of the County of Ripon; thence easterly by the southern boundary of that county to Powells Lane; thence southerly by that lane to the Glenelg Highway; thence south-easterly by that highway to Phillips Lane; thence southerly by that lane and further southerly by Back Bushy Creek Road to Astons Road; thence easterly by that road and the northern boundary of allotment 7, section 26, Parish of Chatsworth West to the north-western boundary of allotment 15, section A, Parish of Towanway; thence north-easterly by that boundary and easterly by the northern boundary of that allotment to the Chatsworth-Wickliffe Road; thence south-westerly by that road to the northern boundary of allotment 70C, Parish of Towanway; thence easterly by that boundary to the Chatsworth-Bolac Road; thence north-easterly by that road to Myuna Lane; thence easterly by that lane and further easterly by a road to the road forming the eastern boundary of allotment 90B, Parish of Eilyar; thence northerly by that road to the road forming the northern boundary of allotment 86A; thence easterly by that road to the road forming the western boundary of allotment 86C; thence northerly by that road and easterly by the road forming the northern boundary of that allotment to Warings Lane; thence southerly by that lane to the Woorndoo-Streatham Road; thence north-easterly by that road to the southern boundary of allotment 114, Parish of Kornong; thence easterly by that boundary to the Darlington-Nerrin Road; thence southerly by that road to the Nerrin-Pura Road; thence easterly and south-easterly by that road to the western boundary of allotment 126; thence southerly by that boundary and easterly by the southern boundary of that allotment to the road forming the western boundary of allotment 75; thence south-easterly and southerly by that road to the northern boundary of allotment 74; thence easterly by that boundary and the northern boundary of allotment 73 to the road forming the western boundary of allotment 72; thence northerly by that road to the road forming the Northern boundary of allotment 71; thence easterly by that road and a line in continuation to the Maroona-Geelong railway; thence south-easterly by that railway to the Mount Emu



Creek; thence generally north-easterly by that creek to the southern boundary of the Parish of Caramballuc North; thence westerly by that boundary to Nerrin Nerrin Road, and thence northerly by that road to the point of commencement.

SCHEDULE 2  
BOUNDARIES OF THE MUNICIPAL  
DISTRICT OF THE MOYNE SHIRE  
COUNCIL

*Altered and Redefined*

Previous Description Schedule 4 of the Order constituting the Shires of Colac-Otway, Corangamite, Moyne and Southern Grampians and re-constituting the City of Warrnambool and the Shire of Glenelg and altering the Surf Coast Shire and published in Government Gazette S 63 on 23 September 1994, and amended by the Order amending the Order constituting the Shires of Colac-Otway, Corangamite, Moyne and Southern Grampians and re-constituting the City of Warrnambool and the Shire of Glenelg and altering the Surf Coast Shire and published in Government Gazette G 41 on 13 October 1994.

Commencing on the sea coast at the mouth of the Curdies River; thence generally northerly by that river to the southern boundary of the Parish of Brucknell; thence westerly by that boundary to Ayresford Road; thence northerly by that road to the Mount Emu Creek; thence westerly by that creek to the Garvoc-Laang Road; thence northerly by that road to the Princes Highway; thence easterly by that highway to Swansons Lane; thence northerly by that lane and Tapps Lane to the Sisters-Noorat Road; thence easterly by that road to McCrae Road; thence northerly by that road to the Terang-Mortlake Road; thence north-westerly by that road to Kolara Lane; thence northerly by that lane to the northern boundary of the Parish of Glenormiston; thence easterly by that boundary to the Mount Emu Creek; thence generally northerly by that creek to the Maroona-Geelong Railway; thence north-westerly by that railway to a point in line with the road forming the northern boundary of allotment 71, Parish of Kornong; thence westerly by a line and that road to the road forming the western boundary of that allotment; thence southerly by that road to the northern boundary of allotment 73; thence westerly by that boundary and the northern

boundary of allotment 74 to the road forming the western boundary of allotment 75A; thence northerly and north-westerly by that road to the southeastern angle of allotment 126; thence westerly and northerly by the southern and western boundaries of that allotment to the Nerrin-Pura Road; thence westerly by that road and northerly by the Darlington-Nerrin Road to the southern boundary of allotment 114; thence westerly by that boundary to the Woorndoo-Streatham Road; thence south-westerly by that road to

Warings lane; thence northerly by that lane to McKays Lane; thence westerly by that lane and a road to the road forming the western boundary of allotment 86C, Parish of Eilyar; thence southerly by that road to the road forming the northern boundary of allotment 86A; thence westerly by that road to the road forming the eastern boundary of allotment 87B; thence southerly by that road to the road forming the southern boundary of allotment 90B; thence westerly by that road and Myuna Lane to the Chatsworth-Bolac Road; thence south-westerly by that road to the northern boundary of allotment 70C, Parish of Towanway; thence westerly by that boundary to the Chatsworth-Wickliffe Road; thence north-easterly by that road to the northern boundary of allotment 15A, section A; thence westerly by that boundary and south-westerly by the north-western boundary of that allotment to the northern boundary of allotment 7, section 26, Parish of Chatsworth-West; thence westerly by that boundary and Astons Road to the Glenthompson-Caramut Road; thence southerly, south-westerly and again southerly by that road to Petersons Lane; thence westerly by that lane and the road forming the northern boundaries of allotment 5, section 12, Parish of Nareeb Nareeb and sections 4 and 7, Parish of Pom Pom to the road forming the western boundary of the latter section; thence southerly by that road, the road forming the western boundary of section 6, southerly by the western boundaries of allotments 4 and 6, section 2, Parish of Boorpool, the road forming the western boundary of allotment 8, section 4 and Mustons Lane to the Hamilton Highway; thence north-westerly by that highway to Woolsthorpe Road; thence southerly by that road to the northern boundary of the Parish of Caramut South; thence westerly by that boundary and the northern boundary of the Parish of Langulac to the road forming the



southern boundary of allotment 3B1, section 1, Parish of Tallangoork; thence generally westerly by that road and the road forming the southern boundaries of allotments 3B2, 2B and 2A and a line to the Eurneralla River; thence south-westerly by that river to Gerrigerrup Road; thence westerly by that road to the Macarthur-Penshurst Road; thence northerly by that road to the Byaduk-Penshurst Road; thence westerly by that road to the Weerangourt Creek; thence south-westerly by that creek to the north-eastern angle of the Parish of Weerangourt; thence north-westerly by the northern boundary of that parish to the road forming the northern boundary of allotment 1M, section 16, Parish of Byambynee; thence westerly by that road to the north-eastern angle of allotment 8, section 3, Parish of Weerangourt, being a point on the northern boundary of that parish; thence westerly and south-westerly by that boundary and southerly by the eastern boundaries of the Parishes of Greenhills and Condah to a point in line with the south-eastern boundary of the Lake Condah pre-emptive section; thence southerly by the Condah Main Drain and south-easterly by a line through Lake Condah to the north-western angle of allotment 69A, Parish of Dunmore; thence southerly, easterly and again southerly by a road to the south-western angle of that allotment; thence south-westerly by a line to the north-eastern angle of allotment 23; thence southerly by the road forming the eastern boundary of that allotment to the northern boundary of allotment 19; thence westerly by that boundary to the road forming the western boundary of that allotment; thence southerly by that road to the north-western angle of allotment 16, Parish of Tyrendarra; thence easterly by a road to the road forming the eastern boundary of that allotment; thence southerly by that road and a line in continuation to the sea coast; thence generally south-easterly by the sea coast to a point in line with the western boundary of allotment 21, section D, Parish of Yangery; thence northerly by a line and the western boundaries of allotments 21, 17 and 3 to the northern boundary of allotment 2; thence westerly by that boundary to a point in line with the western boundary of Lot 10 on Plan of Subdivision 3869; thence northerly by a line and that boundary and easterly by the northern boundary of that lot to Atkinsons Lane; thence northerly by that lane to the Princes Highway; thence north-westerly by that highway to Conns

Lane; thence northerly by that lane to the Bushfield-Tower Hill Road; thence easterly by that road to the Warrnambool-Caramut Road; thence northerly by that road to the north-western angle of allotment 15, Parish of Yangery; thence easterly by the northern boundaries of that allotment and allotment 13 and further easterly by the northern boundary of allotment 17, Parish of Meerai to the road forming the western boundary of allotment 2; thence southerly by that road to the southern boundary of that allotment; thence easterly by that boundary to the Merri River; thence north-easterly by that river to the north-eastern angle of allotment 5, Parish of Pumim; thence south-easterly by the north-eastern boundary of that allotment and further south-easterly by Philmore road to the western boundary of allotment 5, section C, Parish of Wangoom; thence southerly by that boundary to Spring Flat Road; thence north-easterly by that road to Wiggs Lane; thence southerly by that lane to Wangoom Road; thence easterly by that road to Dixons Lane; thence further easterly by that lane to Staffords Road; thence southerly by that road to the south-western angle of allotment 1, section I, Parish of Wangoom; thence easterly by the southern boundaries of that allotment and allotments 2 and 3 to the eastern boundary of allotment 1, section 6; thence southerly by that boundary and the eastern boundary of allotment 7, section 3 to the Princes Highway; thence easterly by that highway to the Terang and Warrnambool Railway; thence south-westerly by that railway to Liegler Parade; thence easterly by that parade to the western boundary of allotment 32A, Parish of Mepunga; thence southerly by that boundary and the western boundary of allotment 34B to Factory Road; thence westerly by that road to Carrolls Road; thence south-easterly by that road to Ritchies Road; thence westerly by that road to Burkes Road; thence southerly and westerly by that road to Skuses Road; thence southerly by that road to the north-western angle of allotment 6, section 2, Parish of Mepunga; thence generally south-westerly by the western and southern boundaries of that allotment to the northern boundary of allotment 26A2, no section; thence easterly by the northern boundary and southerly by the eastern boundary of that allotment and further southerly by a line in continuation to the sea coast, and thence south-easterly by the sea coast to the point of commencement.



SCHEDULE 3  
BOUNDARIES OF THE MUNICIPAL  
DISTRICT OF THE SOUTHERN  
GRAMPIANS SHIRE COUNCIL

*Altered and Redefined*

Previous Description Schedule 12 of the Order constituting the Rural Cities of Horsham, Mildura and Swan Hill, and the Shires of Buloke, Gannawarra, Hindmarsh, Northern Grampians, West Wimmera and Yarriambiack, and altering the boundaries of the municipal districts of the Ararat Rural City Council and the Campaspe, Glenelg, Pyrenees and Southern Grampians Shire Councils, and published in Government Gazette S 4 on 20 January 1995.

Commencing on the Glenelg River at Pigeon Ponds; thence southerly by Pigeon Ponds to the northern boundary of the Parish of Koolomert; thence westerly, southerly and easterly by the northern, western and southern boundaries of that parish to the western boundary of the Parish of Dewrang; thence southerly and easterly by the western and southern boundaries of that parish to Casterton Road; thence southerly by that road, Saw Pit Gully Road, Boyds Road and Carrolls Road to Carapook Road; thence south-westerly by that road to the Glenelg Highway; thence south-easterly by that highway to Heenans Road; thence southerly by that road to Sandford Road; thence westerly by that road and Lower Coleraine Road to Ridge Road; thence south-easterly by that road to the Wannon River; thence south-easterly by that river to the eastern boundary of the Parish of Tahara; thence southerly by that boundary to the Condah-Coleraine Road; thence southerly by that road to McMillans Lane; thence easterly by that lane and McMillans Road to the Henty Highway; thence northerly by that highway to Lens Road; thence easterly by that road to the Branzholme-Wallacedale road; thence further easterly by a road forming the northern boundary of allotment 1, section 14, Parish of Branzholme to the Wallacedale-Hamilton Road; thence northerly by that road to the Branzholme-Byaduk Road; thence easterly by that road to the road forming the eastern boundary of allotment 1B, section 6, Parish of Byambynee; thence southerly by that road to the road forming the northern boundary of allotment 4A, section 14; thence westerly by that road to the road forming the western boundary of allotment 6A; thence southerly by that road to the southern boundary of allotment

5B, section 13; thence westerly by that boundary and the southern boundaries of allotments 5A, 4D, 6B and 7B to the road forming the western boundary of allotment 7C; thence generally southerly by that road to the southern boundary of the parish; thence easterly by that boundary to the north-western angle of allotment 1M, section 16; thence south-easterly by the northern boundary of that allotment to its north-eastern angle, being a point on the northern boundary of the Parish of Weerangourt; thence south-easterly by that boundary to the north-eastern angle of that parish; thence easterly by the Weerangourt Creek to the Byaduk-Penshurst Road; thence easterly by that road to the Macarthur-Penshurst Road; thence southerly by that road to Gerrigerrup Road; thence easterly by that road to the Eumeralla River; thence north-easterly by that river to the road forming the southern boundary of allotment 2A, section 1, Parish of Tallangoork; thence easterly by that road and the road forming the southern boundaries of allotments 2B, 3B2 and 3B1 to the northern boundary of the Parish of Langulac; thence easterly by that boundary and the northern boundary of the Parish of Caramut South to Woolsthorpe Road; thence northerly by that road to the Hamilton Highway; thence south-easterly by that highway to Mustons Lane; thence northerly by that lane and a road to the western boundary of allotment 6, section 2, Parish of Boorpool; thence northerly by that boundary and the western boundary of allotment 4, northerly by the road forming the western boundaries of sections 6 and 7, Parish of Pom Pom to the road forming the northern boundary of the latter section; thence easterly by that road, the road forming the northern boundary of section 4, Parish of Pom Pom, the road forming the northern boundary of allotment 5, section 12, Parish of Nareeb Nareeb and Petersons Lane to the Glenthompson-Caramut Road; thence northerly, north-easterly and again northerly by that road to Astons Road; thence easterly by that road to Back Bushy Creek Road; thence generally northerly by that road and northerly by Phillips Lane to the Glenelg Highway; thence north-westerly by that highway to Powells Lane; thence northerly by that lane to Boundary Road being a point on the northern boundary of the County of Villiers; thence westerly by that boundary to the Serra Range at Mount Abrupt; thence northerly by the Serra Range to the most eastern angle of the County of Dundas; thence



north-westerly by that boundary to the Glenelg River; thence generally north-westerly and south-westerly by that river to the Henty Highway; thence north-westerly by that highway to the Rocklands-Cherry Pool Road; thence westerly, southerly and again westerly by that road and westerly by the Telangatuk East-Rocklands Road to Rocklands Road; thence westerly by that road to the road forming the western boundary of allotment 3, Parish of Yat Nat; thence north-westerly by that road to the northern boundary of allotment 22A; thence westerly by that boundary and a line in continuation to the Glenelg River, and thence northerly and westerly by that river to the point of commencement.

Dated 16 January 1996

Responsible Minister:

ROGER M. HALLAM

Minister for Local Government

KATHY WILSON  
Clerk of the Executive Council

**Crown Land (Reserves) Act 1978**  
**NOTICE OF INTENTION**

The Governor in Council under Section 10 of the **Crown Land (Reserves) Act 1978** gives notice of intention to revoke the following temporary reservations:

**BAMBRA**—The temporary reservation by Order in Council of 21 February, 1876 of 2.02 hectares of land in the Parish of Bamba as a site for Public Purposes—(Rs 21102).

**KOONIK KOONIK**—The temporary reservation by Order in Council of 25 February, 1930 of an area of 16.19 hectares of land in the Parish of Koonik Koonik as a site for Camping and Watering Purposes—(Rs 3964).

Dated 16 January 1996

Responsible Minister:

M. A. BIRRELL

Minister for Conservation and Environment

KATHY WILSON  
Clerk of the Executive Council

**Crown Land (Reserves) Act 1978**  
**NOTICE OF INTENTION**

The Governor in Council under Section 10 of the **Crown Land (Reserves) Act 1978** gives notice of intention to revoke the following temporary reservations:

**BUNINYONG**—The temporary reservation by Order in Council of 8 November, 1887 of an area of 2.43 hectares of land in Section 27, Parish of Buninyong (Scotchman's Lead) as a site for Public Recreation—(Rs 5325).

**ENFIELD**—The temporary reservation by Order in Council of 30 December 1919 of an area of 7.99 hectares of land in the Parish of Enfield as a site for Supply of Gravel—(Rs 2073).

**SANDHURST (at Bendigo)**—The temporary reservation by Order in Council of 30 April 1974 of an area of 570 square metres, more or less, of land being Crown Allotment 516E, Section A, at Bendigo, Parish of Sandhurst as a site for Public Purposes (Drainage and Sewerage purposes)—(Rs 7841).

M. A. BIRRELL

Minister for Conservation and Environment

KATHY WILSON  
Clerk of the Executive Council

**Crown Land (Reserves) Act 1978**  
**REVOCATION OF TEMPORARY**  
**RESERVATIONS**

The Governor in Council under Section 10 of the **Crown Land Reserves Act 1978** revokes the following temporary reservations:

**BUNGALALLY**—The temporary reservation by Order in Council of 29 April, 1872 of an area of 437.06 hectares, more or less, of land in the Parish of Bungalally as a site for Watering and Road purposes, revoked as to part by various Orders, so far only as—

- (i) the portion containing 914 square metres shown as Crown Allotment 195F, Parish of Bungalally on Certified Plan No. 110541 lodged in the Central Plan Office; and
- (ii) the portions containing 5.14 hectares, more or less, as indicated by hatching on plan published in the Victoria Government Gazette on 30 November 1995—page 3359—(Rs 04225).

**MOLKA**—The temporary reservation by Order in Council of 26 January 1886 of an area of 1.78 hectares being Crown Allotment 84, Parish of Molka as a site for a State School—(P 160622).

**SMYTHESDALE**—The temporary reservation by Order in Council of 22 January 1886 of an area of 1351 square metres of land in Section 15, Township of Smythesdale as a site for Borough purposes—(Rs 5870).



**YABBA YABBA**—The temporary reservation by Order in Council of 13 November 1883 of an area of 8094 square metres of land in Section C, Parish of Yabba Yabba as a site for Public Purposes (State School)—(P 160586).

Dated 16 January 1996

Responsible Minister:

M. A. BIRRELL

Minister for Conservation and Environment

KATHY WILSON

Clerk of the Executive Council

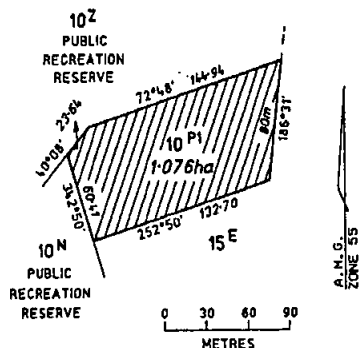
**Crown Land (Reserves) Act 1978**  
**CROWN LANDS TEMPORARILY**  
**RESERVED**

The Governor in Council under Section 4 of the **Crown Land (Reserves) Act 1978** temporarily reserves the following Crown lands for the purpose mentioned:

**MUNICIPAL DISTRICT OF THE CITY OF DAREBIN**

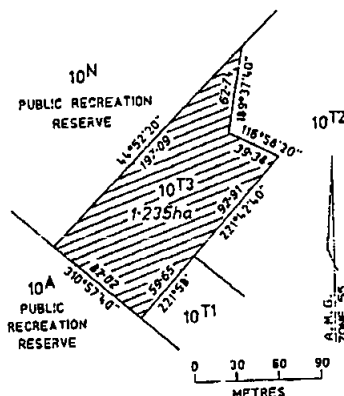
**KEELBUNDOORA—Public Recreation:**

- (i) 4.831 hectares being Crown Allotments 15H, 15J and 15K, Parish of Keelbundoora as shown on Certified Plan No. 116218 lodged in the Central Plan Office;
- (ii) 1.076 hectares being Crown Allotment 10P1, Parish of Keelbundoora as indicated by hatching on plan thereunder—(K 25[6]) (Rs 9113).



and

- (iii) 1.235 hectares being Crown Allotment 10T3, Parish of Keelbundoora as indicated by hatching on plan hereunder—(K 25[6]) (Rs 9113).



Dated 16 January 1996

Responsible Minister:

M.A. BIRRELL

Minister for Conservation and Environment

KATHY WILSON

Clerk of the Executive Council

**Crown Land (Reserves) Act 1978**  
**REVOCATION OF TEMPORARY**  
**RESERVATIONS**

The Governor in Council under Section 10 of the **Crown Land (Reserves) Act 1978** revokes the following temporary reservations:

**BALLARAT to ARARAT RAILWAY**—The temporary reservation for railway purposes by Order in Council of 23 November 1868 of the Crown lands comprised within the limits of deviation of the surveyed line of railway from Ballarat to Ararat, so far as the balance remaining—(94/00628/04).

**BALLARAT to HAMILTON RAILWAY**—The temporary reservation for railway purposes by Order in Council of 23 November, 1868 of the Crown lands comprised within the limits of deviation of the surveyed line of railway from Ballarat to Hamilton, so far as the balance remaining—(94/00628/04).

**BALLARAT to DUNOLLY, via MARYBOROUGH RAILWAY**—The temporary reservation for railway purposes by Order in Council of 23 November 1868 of the Crown lands comprised within the limits of deviation of the surveyed line of railway from Ballarat to Dunolly via Maryborough, so far as the balance remaining—(94/00628/04).



**BALLARAT EAST**—The temporary reservation by Order in Council of 5 April 1892 of an area of 12.14 hectares of land in the Township of Ballarat East as a site for Public Purposes, revoked as to part by various Orders, so far only as the portion containing 3234 square metres shown as Crown Allotment 8G, Section 67, Township of Ballarat East, Parish of Ballarat—(Rs 5114).

**BUNGAREE**—The temporary reservation by Order in Council of 11 June 1959 of an area of 1.09 hectares, more or less, of land in Section 13, Parish of Bungaree as a site for a Rubbish Depot—(Rs 7819).

**CASTLEMAINE to MARYBOROUGH, via MALDON and via NEWSTEAD RAILWAY**—The temporary reservation for railway purposes by Order in Council of 23 November 1868 of the Crown lands comprised within the limits of deviation of the surveyed line of railway from Castlemaine to Maryborough, via Maldon and Newstead, so far as the balance remaining—(94/00628/04).

**GEELONG to COLAC RAILWAY**—The temporary reservation for railway purposes by Order in Council of 23 November, 1868 of the Crown lands comprised within the limits of deviation of the surveyed line of railway from Geelong to Colac, so far as the balance remaining—(94/00628/04).

**MAFFRA**—The temporary reservation by Order in Council of 7 May 1968 of an area of 4401 square metres of land in Section 40, Township of Maffra, Parish of Maffra as a site for Public Recreation and a Children's Playground—(Rs 8994).

**MARYBOROUGH**—The temporary reservation by Order in Council of 18 December 1973 of an area of 2210 square metres, more or less, of land being Crown Allotment 17, Section 30, Township of Maryborough, Parish of Maryborough as a site for Public Purposes (Municipal—Shire Offices)—(Rs 8833).

**MARYBOROUGH**—The temporary reservation by Order in Council of 6 June 1967 of an area of 809.4 square metres of land in Section 30, Township of Maryborough, Parish of Maryborough as a site for Public Purposes (Municipal Shire Offices)—(Rs 8833).

**MARYBOROUGH**—The temporary reservation by Order in Council of 18 December 1973 of an area of 1050 square metres, more or less, being Crown Allotment 16, Section 30,

Township of Maryborough, Parish of Maryborough as a site for Public Purposes (Government Buildings)—(Rs 5729).

**MELBOURNE to BALLARAT RAILWAY**—The temporary reservation for railway purposes by Order in Council of 23 November 1868 of the land within the line of railway from Melbourne to Ballarat, as fenced, so far as the balance remaining—(94/00628/04).

**MELBOURNE, MOUNT ALEXANDER AND MURRAY RIVER RAILWAY**—The temporary reservation for railway purposes by Order in Council of 23 November 1868 of the land comprised within the line of railway from Melbourne to Echuca, as fenced, so far as the balance remaining—(94/00628/04).

**MELBOURNE to SALE RAILWAY**—The temporary reservation for railway purposes by Order in Council of 23 November 1868 of the Crown lands comprised within the limits of deviation of the surveyed line of railway from Melbourne to Sale, so far as the balance remaining—(94/00628/04).

**MELBOURNE to WODONGA (formerly BELVOIR) RAILWAY**—The temporary reservation for railway purposes by Order in Council of 23 November 1868 of the Crown lands comprised within the limits of deviation of the surveyed line of railway from Melbourne to Wodonga (formerly Belvoir), so far as the balance remaining—(94/00628/04).

Dated 16 January 1996

Responsible Minister:

M. A. BIRRELL

Minister for Conservation and Environment

KATHY WILSON  
Clerk of the Executive Council

#### **Crown Land (Reserves) Act 1978 CROWN LANDS TEMPORARILY RESERVED**

The Governor in Council under Section 4 of the **Crown Land (Reserves) Act 1978** temporarily reserves the following Crown lands for the purposes mentioned:

#### **MUNICIPAL DISTRICT OF THE CITY OF GREATER GEELONG**

**PORTARLINGTON**—Retirement Village, 4580 square metres being Crown Allotments 3 and 4B, Section 18, Township of Portarlington, Parish of Paywit as shown on Certified Plan No. 116365 lodged in the Central Plan Office—(Rs 11,478).



**MUNICIPAL DISTRICT OF THE CITY OF  
GREATER GEELONG**

**PORTARLINGTON**—Drainage, 1360 square metres being Crown Allotment 4A, Section 18, Township of Portarlington, Parish of Paywit and shown on Certified Plan No. 116365 lodged in the Central Plan Office—(Rs 11,479). Dated 16 January 1996

Responsible Minister:

M.A. BIRRELL

Minister for Conservation and Environment

KATHY WILSON  
Clerk of the Executive Council

**Crown Land (Reserves) Act 1978  
Interpretation of Legislation Act 1984  
AMENDMENT OF TEMPORARY  
RESERVATION**

The Governor in Council under Section 4 of the **Crown Land (Reserves) Act 1978** and Section 27 of the **Interpretation of Legislation Act 1984** amends the Order in Council made on 21 October 1878 published in the Victoria Government Gazette on 25 October, 1878 of the temporary reservation of an area of 1518 square metres of land in the Township of Wandiligong (formerly Parish of Bright), County of Delatite as a site for Public Library by deletion of the word "Library" and the substitution thereof of the words "Purposes and Hall"—(Rs 7122).

Dated 16 January 1996

Responsible Minister:

M.A. BIRRELL

Minister for Conservation and Environment

KATHY WILSON  
Clerk of the Executive Council

**Crown Land (Reserves) Act 1978  
REVOCATION OF TEMPORARY  
RESERVATIONS**

The Governor in Council under Section 10 of the **Crown Land (Reserves) Act 1978** revokes the following temporary reservations:

**DAYLESFORD WEST**—The temporary reservation by Order in Council of 5 December 1864 of an area of 4330 square metres of land in Section 26, Township of Daylesford West, Parish of Wombat (formerly Parish of Wombat [Daylesford]) as a site for Manure Depot for the Borough of Daylesford—(Rs 07704).

**DAYLESFORD WEST**—The temporary reservation by Order in Council of 18 February 1958 of an area of 8094 square metres, more or

less, of land in Section 26, Township of Daylesford West, Parish of Wombat as a site for a Garbage Depot—(Rs 07704).

**TURRUMBERRY NORTH**—The temporary reservation by Order in Council of 29 January 1878 of an area of 43 hectares of land in Section 5, Parish of Turrumberry North as a site for Watering purposes—(Rs 6799).

Dated 23 January 1996

Responsible Minister:

M. A. BIRRELL

Minister for Conservation and Environment

KATHY WILSON  
Clerk of the Executive Council

**Crown Land (Reserves) Act 1978  
REVOCATION OF TEMPORARY  
RESERVATIONS**

The Governor in Council under Section 10 of the **Crown Land (Reserves) Act 1978** revokes the following temporary reservations:

**KYNETON**—The temporary reservation by Order in Council of 30 November 1982 of an area of 4856 square metres of land being Crown Allotment 31, Section 50, Township of Kyneton, for the purposes of the the Department of Crown Lands and Survey—(Rs 12224).

**NAPOLEONS**—The temporary reservation by Order in Council of 6 September, 1886 of an area of 5.20 hectares of land in the Township of Napoleons (formerly Crown Allotments 52C and 53G, Parish of Yarrowee) as a site for Supply of Materials for Road-making purposes—(Rs 13661).

**NELSON**—The temporary reservation by Order in Council of 2 October 1893 of an area of 2954 square metres of land in Section 6, Township of Nelson, Parish of Glenelg (formerly Crown Allotments 3 and 4, Section 6, town of Nelson) as a site for Police purposes, so far only as the portion containing 2196 square metres shown as Crown Allotment 3A, Section 6, Township of Nelson on Certified Plan No. 116559 lodged in the Central Plan Office—(C 82236).

Dated 23 January 1996

Responsible Minister:

M. A. BIRRELL

Minister for Conservation and Environment

KATHY WILSON  
Clerk of the Executive Council



**Crown Land (Reserves) Act 1978  
Interpretation of Legislation Act 1984  
AMENDMENT OF TEMPORARY  
RESERVATIONS**

The Governor in Council under Section 4 of the **Crown Land (Reserves) Act 1978** and Section 27 of the **Interpretation of Legislation Act 1984** amends—

- (i) the Order in Council made on 23 June, 1964 published in the Victoria Government Gazette on 1 July, 1964 (page 2148) of the temporary reservation of an area of 1088 square metres of land in the Parish of Ringwood, County of Mornington as a site for Police purposes by deletion of the words "Police purposes" and substitution thereof of the words "Court House Purposes (Car Parking)";—(Rs 8335).
- and
- (ii) the Order in Council made on 14 May, 1974 published in the Victoria Government Gazette on 22 May 1974 (page 1740) of the temporary reservation of an area of 1915 square metres of land being Crown Allotment 5A, Parish of Ringwood, County of Mornington as a site for Public Purposes (Court House) by deletion of the words "Public Purposes (Court House)" and substitution thereof of the words "Court House Purposes (Car Parking)";—(Rs 9871).

Dated 23 January 1996

Responsible Minister:

**M. A. BIRRELL**

Minister for Conservation and Environment

**KATHY WILSON**

Clerk of the Executive Council

**Crown Land (Reserves) Act 1978  
CROWN LAND TEMPORARILY RESERVED**

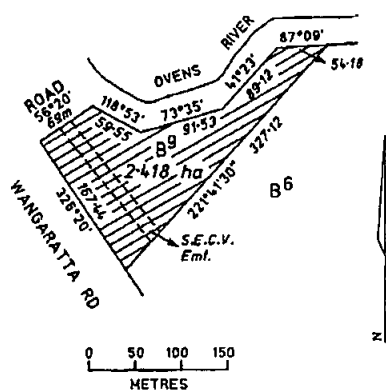
The Governor in Council under Section 4 of the **Crown Land (Reserves) Act 1978** temporarily reserves the following Crown land for the purpose mentioned.

**MUNICIPAL DISTRICT OF THE MILAWA  
SHIRE COUNCIL**

**WANGARATTA NORTH**—Public Purposes, 2.418 hectares being Crown Allotment B9, Parish of Wangaratta North as

Victoria Government Gazette

indicated by hatching on plan hereunder—  
(3725J) (L8/4907).



Dated 16 January 1996

Responsible Minister:

**M. A. BIRRELL**

Minister for Conservation and Environment

**KATHY WILSON**

Clerk of the Executive Council

**Crown Land (Reserves) Act 1978  
NOTICE OF INTENTION**

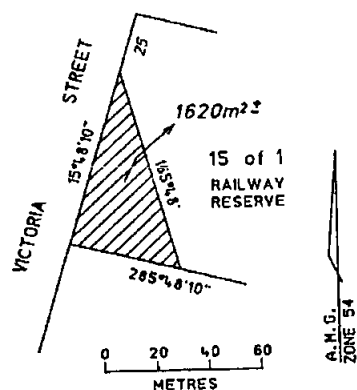
The Governor in Council under Section 10 of the **Crown Land (Reserves) Act 1978** gives notice of intention to revoke the following temporary reservations:

**BALLARAT**—The temporary reservation by Order in Council of 10 November 1981 of an area of 1.88 hectares of land being Crown Allotments 12A, 12B and 19A, Section 15, Parish of Ballarat for the purpose of Public Recreation, so far only as the portion containing 3728 square metres shown as Crown Allotment 12A, Section 15, Parish of Ballarat on Certified Plan No. 116331 lodged in the Central Plan Office—(Rs 11888).

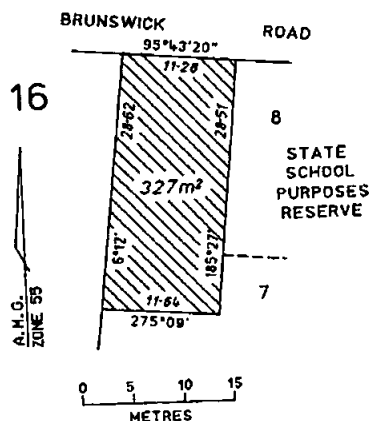
**BOORT**—The temporary reservation by Order in Council of 13 November 1883 of an area of 1.42 hectares of land in Section 1, Township of Boort, Parish of Boort (formerly parish of Boort, at Boort) as a site for Railway purposes, in addition to and adjoining the site temporarily reserved therefor by Order in Council of 6 August 1883 so far only as the portion containing 1620 square metres as



indicated by hatching on plan hereunder—  
(B 654[13]) (06/17121).



**BRUNSWICK**—The temporary reservation by Order in Council of 25 July 1887 of an area of 2175 square metres of land being Crown Allotments 7 and 8, Section 16, City of Brunswick, Parish of Jika Jika, (formerly parish of Jika Jika, municipal district of Brunswick) as a site for a State School, so far only as the portion containing 327 square metres as indicated by hatching on plan hereunder—  
(J 16[5]) (Rs 37070).



**CORINDHAP**—The temporary reservation by Order in Council of 14 November 1932 of an area of 4.10 hectares of land in Section A, Township of Corindhap, Parish of Corindhap as a site for the supply of Gravel—(Rs 4273).

**GISBORNE**—The temporary reservation by Order in Council of 26 March 1985 of an area of 880 square metres of land being Crown Allotment 10, Section 19, Township of Gisborne, Parish of Gisborne as a site for Water Supply purposes—(Rs 12932).

**KARYRIE**—The temporary reservation by Order in Council of 22 September 1884 of an area of 2.79 hectares of land adjoining Crown Allotment 28, Pansh of Karyrie as a site for Conservation of Water—(L5. 1769).

**KILLARA**—The temporary reservation by Order in Council of 2 April 1968 of an area of 4047 square metres of land in Section D, Parish of Killara as a site for Public Purposes (Public Hall)—(Rs 8973).

**OUYEN**—The temporary reservation by Order in Council of 29 July 1952 of an area of 3344 square metres of land in Section 6, Township of Ouyen, Parish of Ouyen as a site for purposes of the Soil Conservation Authority—(Rs 6968).

**SCARSDALE**—The temporary reservation by Order in Council of 21 October 1969 of an area of 4047 square metres of land in Section 4, Parish of Scarsdale as a site for Public Purposes (Forest Act purposes)—(Rs 8488).

**YEARINGA**—The temporary reservation by Order in Council of 11 July 1923 of an area of 8.39 hectares of land in the Parish of Yearinga as a site for Water Supply purposes—(Rs 2731).

Dated 23 January 1996

Responsible Minister:

M.A. BIRRELL

Minister for Conservation and Environment

KATHY WILSON

Clerk of the Executive Council

### Crown Land (Reserves) Act 1978

#### NOTICE OF INTENTION

The Governor in Council under Section 10 of the **Crown Land (Reserves) Act 1978** gives notice of intention to revoke the following temporary reservations:

**MELTON**—The temporary reservation by Order in Council of 8 February 1983 of an area of 4292 square metres of land being Crown Allotment 2, Section 13, Township of Melton, Parish of Djerriwarrh as a site for State School purposes—(Rs 12276).

**SEDGWICK**—The temporary reservation by Order in Council of 29 September 1992 of an area of 610 hectares, more or less, of land being



214 G 3 25 January 1996

Crown Allotment 7A, Section 6, Parish of Lyell and Crown Allotment 7A, Section 12, Crown Allotment 3F, Section 13, Crown Allotment 2C, Section 15 and Crown Allotment 3A, Section 16, Parish of Sedgwick as a site for Conservation of native plants and animals so far only as the portion containing 1.211 hectares shown as Crown Allotment 3B, Section 16, Parish of Sedgwick on Certified Plan No. 116572 lodged in the Central Plan Office—(06/12304).

Dated 23 January 1996

Responsible Minister:

M. A. BIRRELL

Minister for Conservation and Environment

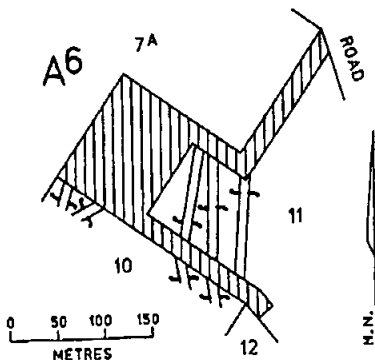
KATHY WILSON  
Clerk of the Executive Council

#### Land Act 1958 UNUSED ROADS CLOSED

The Governor in Council under Section 349 of the **Land Act 1958** and with the consents in writing of the municipalities concerned and the adjoining owners closes the following unused roads:

#### MUNICIPAL DISTRICT OF THE INDIGO SHIRE COUNCIL

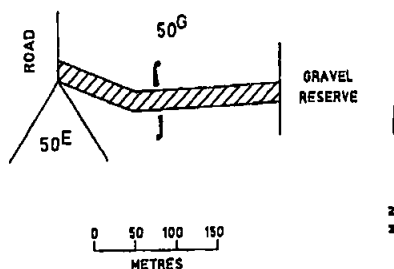
BEECHWORTH—The road in the Parish of Beechworth as indicated by hatching on plan hereunder—(B 349[26]) (L8/5446).



#### MUNICIPAL DISTRICT OF THE GOLDEN PLAINS SHIRE COUNCIL

ENFIELD—The road in the Parish of Enfield as indicated by hatching on plan hereunder—(E 52[5]) (05/9037).

Victoria Government Gazette

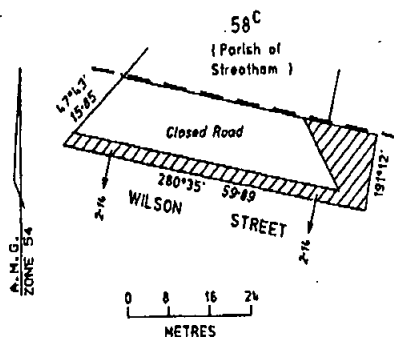


#### MUNICIPAL DISTRICT OF THE MACEDON RANGES SHIRE COUNCIL

LAURISTON—The road in the Parish of Lauriston shown as Crown Allotment 222A on Certified Plan No. 116609 lodged in the Central Plan Office—(L1-4198).

#### MUNICIPAL DISTRICT OF THE RURAL CITY OF ARARAT

STREATHAM—The road in the Township of Streatham, Parish of Streatham as indicated by hatching on plan hereunder—(S 330[3]) (J 28318).



Dated 16 January 1996

Responsible Minister:

M.A. BIRRELL

Minister for Conservation and Environment

KATHY WILSON  
Clerk of the Executive Council

#### Land Act 1958 UNUSED ROADS CLOSED

The Governor in Council under Section 349 of the **Land Act 1958** and with the consents in writing of the municipalities concerned and the adjoining owners closes the following unused roads:



**MUNICIPAL DISTRICT OF THE  
BALLARAT CITY COUNCIL**

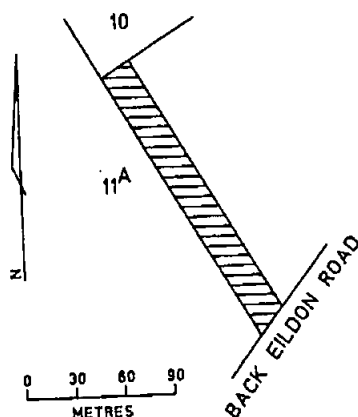
**BALLARAT**—The road in the Township of Ballarat, Parish of Ballarat shown as Crown Allotments 7, 8 and 9, Section 104 on Certified Plan No. 116682 lodged in the Central Plan Office—(94-1052).

**MUNICIPAL DISTRICT OF THE  
BALLARAT CITY COUNCIL**

**BALLARAT EAST**—The road in the township of Ballarat East, Parish of Ballarat shown as Crown Allotment 6A, Section 201 on Certified Plan No. 116668 lodged in the Central Plan Office—(05/8265).

**MUNICIPAL DISTRICT OF THE  
MURRINDINDI SHIRE COUNCIL**

**EILDON**—The road in the parish of Eildon as indicated by hatching on plan hereunder—(E 100 B7) (L7-4882).



**MUNICIPAL DISTRICT OF THE DELATITE  
SHIRE COUNCIL**

**WAPPAN**—The road in the Parish of Wappan shown as Crown Allotment 74A on Certified Plan No. 116600 lodged in the Central Plan Office—(L7-5001).

**MUNICIPAL DISTRICT OF THE INDIGO  
SHIRE COUNCIL**

**WOORRAGEE NORTH**—The road in the Parish of Wooragee North shown as Crown Allotment 6B, Section C on Certified Plan No. 116646 lodged in the Central Plan Office—(L8/4026).

**MUNICIPAL DISTRICT OF THE HEPBURN  
SHIRE COUNCIL**

**YANDOIT**—The road in the Parish of Yandoit shown as Crown Allotment 16A, Section 3A on Certified Plan No. 116674 lodged in the Central Plan Office—(94/1013).

Dated 23 January 1996

Responsible Minister:

**M. A. BIRRELL**

Minister for Conservation and Environment

**KATHY WILSON**

Clerk of the Executive Council

**Crown Land (Reserves) Act 1978  
INCORPORATION OF COMMITTEE OF  
MANAGEMENT OF BETLEY MECHANICS  
INSTITUTE RESERVE**

The Governor in Council, under Section 14A (1) of the **Crown Land Reserves Act 1978**, being satisfied that it is in the public interests to declare to be a corporation the Committee of Management appointed under Section 14 (2) of the Act of the land described in the schedule hereunder:

- (a) declares that the Committee of Management shall be a corporation;
- (b) assigns the name "BETLEY MECHANIC'S INSTITUTE COMMITTEE OF MANAGEMENT INCORPORATED" to the corporation; and

under Section 14B (3) of the Act, appoints **KEVIN BRUCE TREVAN** to be Chairperson of the corporation.

**SCHEDULE**

Crown Allotment 47, Section 1A, Township of Betley, Parish of Dunolly, temporarily reserved as a site for a Mechanic's Institute by Order in Council of 27 February 1900; revoked as to part by Order in Council of 8 March 1994—Rs 12106.

Dated 23 January 1996

Responsible Minister:

**M.A. BIRRELL**

Minister for Conservation and Environment

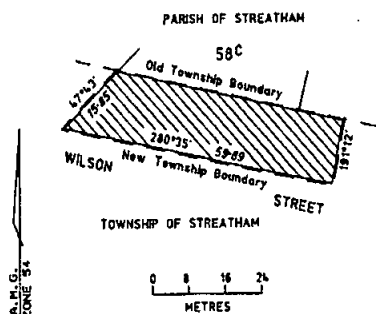
**KATHY WILSON**

Clerk of the Executive Council



**Land Act 1958**  
**EXTENSION OF TOWNSHIP OF**  
**STREATHAM**

The Governor in Council under Section 25 (3) (d) of the **Land Act 1958** extends the Township of Streatham proclaimed on 14 April 1953 by the addition thereto of the area indicated by hatching on plan hereunder—(S 330(3)) (95/1133).



Dated 16 January 1995

Responsible Minister:

**M.A. BIRRELL**

Minister for Conservation and Environment

**KATHY WILSON**  
Clerk of the Executive Council

**Crown Land (Reserves) Act 1978**  
**BALNARRING BEACH FORESHORE AND**  
**PARKS RESERVE**

The Governor in Council under Section 14B (3) of the **Crown Land (Reserves) Act 1978** appoints **BARRY JOHN GREER** to be chairperson of the "Balnarring Beach Foreshore and Parks Reserve Committee of Management Incorporated" in the place of Alan Thomas Charles Jones—(Rs 2091).

Dated 16 January 1996

Responsible Minister:

**M. A. BIRRELL**

Minister for Conservation and Environment

**KATHY WILSON**  
Clerk of the Executive Council

**Crown Land (Reserves) Act 1978**  
**BANNOCKBURN PUBLIC HALL RESERVE**

The Governor in Council under Section 14B(3) of the **Crown Land (Reserves) Act 1978** appoints Philip Adams to be chairperson of the

"Bannockburn Public Hall Reserve Committee of Management Incorporated" in the place of Reginald James Smith—MGR 5943.

Dated 16 January 1996

Responsible Minister:

**MARK BIRRELL**

Minister for Conservation and Environment

**KATHY WILSON**  
Clerk of the Executive Council

**VICTORIA**  
**ACT 391 SECOND SCHEDULE**

A statement of trusts having been submitted by the head or authorised representative of The Uniting Church in Australia under the provisions of the "Act to provide for the abolition of State Aid to Religion" for allowance by the Governor, the same was allowed by him on 16 January 1996, and the following is the form in which such statement of trusts has been allowed.

**STATEMENT OF TRUSTS**

**DESCRIPTION OF LAND—**

Site for Presbyterian Church purposes temporarily reserved by Order in Council of 17 November 1869.

2023 square metres, Township of Ballan, Parish of Ballan being Crown Allotment 10, Section 12.

Commencing at the intersection of the southern alignment of Inglis Street and the western alignment of Windle Street bounded thence by Windle Street bearing 170°00' 50.29 metres; by lines bearing 260°00' 40.23 metres and 350°00' 50.29 metres, and thence by Inglis Street bearing 80°00' 50.29 metres to the point of commencement.

2023 square metres, Township of Ballan, Parish of Ballan being Crown Allotment 9, Section 12.

Commencing on the western alignment of Windle Street at a point bearing 170°00' 50.29 metres from the southern alignment of Inglis Street; bounded thence by lines bearing 260°00' 40.23 metres; 170°00' 50.29 metres and 80°00' 40.23 metres, and thence by Windle Street bearing 350°00' 50.29 metres to the point of commencement.

2024 square metres, Township of Ballan, Parish of Ballan being Crown Allotment 8, Section 12.



Commencing on Inglis Street at the north-eastern angle of Allotment 7, Section 12; bounded thence by Inglis Street bearing 80°00' 20.12 metres; by lines bearing 170°00' 100.58 metres and 260°00' 20.12 metres, and thence by Allotment 7 bearing 350°00' 100.58 metres to the point of commencement.

**NAME OF TRUSTEES**

The Uniting Church in Australia Property Trust (Victoria).

**POWERS OF DISPOSITION**

Such powers of disposition, including powers of sale, lease or mortgage as are given to the Trustee by The Uniting Church in Australia Act No. 9021 of 1977 as amended.

**PURPOSES TO WHICH PROCEEDS OF DISPOSITION ARE TO BE APPLIED**

To such Uniting Church in Australia purposes as shall be approved by the Resources Commission of the Victorian Synod of The Uniting Church in Australia.

Dated 16 January 1996

Responsible Minister:

MARK BIRRELL

Minister for Conservation and Environment

KATHY WILSON

Clerk of the Executive Council

**Land Act 1958**

**SALE OF CROWN LAND BY PRIVATE TREATY**

The Governor in Council, pursuant to Section 99A (1) (a) of the **Land Act 1958**, approves the sale by private treaty of the Crown land described below.

*Purchaser:* City of Maroondah.

*Description:* Crown Allotment 12A, Parish of Ringwod (CP 114958).

*Area:* 845m<sup>2</sup>.

*Conditions:* Nil.

*Proposed Use:* Extension of Local Shopping Centre.

Dated 23 January 1996

Responsible Minister:

ROGER M. HALLAM

Minister for Finance

KATHY WILSON

Clerk of the Executive Council

**Land Act 1958**

**SALE OF CROWN LAND BY PRIVATE TREATY**

The Governor in Council, pursuant to Section 99A (1) (a) of the **Land Act 1958**, approves the sale by private treaty of the Crown land described below.

*Property Address:* 24 Hunt Place, Wurruk.

*Crown Description and Certified Plan No.:* Crown Allotment 11B, Parish of Wurruk Wurruk as shown in Certified Plan No. 116545.

Dated 23 January 1996

Responsible Minister:

ROGER M. HALLAM

Minister for Finance

KATHY WILSON

Clerk of the Executive Council

**Retirement Villages Act 1986**

**SECTION 6**

**Declaration of Exemption**

Under the powers found in Section 6 of the **Retirement Villages Act 1986**, the Governor in Council on the recommendation of the Minister for Fair Trading declares:

The Casa Elda Vaccari Hostel managed by Southern Cross Victoria Aged Care (ACN 004 788 612, formerly known as Southern Cross Homes Incorporated), ("the manager") and situated at 863 Brunswick Street North, North Fitzroy, to be an exempt village for the purposes of the following provisions of the **Retirement Villages Act 1986** ("the Act").

1. Section 13;
2. Section 14 sub-sections (1), (2), (3) and (4) upon condition that:
  - (1) a contract which is entered into between a resident and the manager and which creates or gives rise to a residence right binds the owner (as defined in the Act) and successors in title of the owner, while the contract remains in force, as if the owner and successors in title of the owner had also entered into the contract;
  - (2) in paragraph 2 (1) "successor in title" includes a person who acquires any interest in or right affecting land or has a mortgage, charge or other encumbrance over land.
3. Section 16 upon the following conditions:



- (1) if a resident is in breach of a provision of a residence contract the manager may serve on the resident a notice specifying the breach and—

- (a) requiring the breach to be remedied; or
- (b) if the breach is not capable of being remedied, requiring the resident to cease committing the breach—

within 28 days after the date of service of the notice.

- (2) if—

- (a) the manager has served on a resident a notice under paragraph 3 (1); and
- (b) the resident has not complied at the end of 28 days after the date of service of the notice; and
- (c) the breach specified in the notice is substantial—

the manager may serve on the resident a notice specifying the breach and requiring the resident to leave the retirement village on or before a date stated in the notice, which is not earlier than 60 days after the date of service of the notice.

- (3) If a resident has a residence right by virtue of a contract which creates a periodic tenancy the manager may serve on the resident notice requiring the resident to leave the retirement village on a date which is not earlier than—

- (a) six months after the date of service of the notice; or
- (b) the end of the period of the tenancy—

whichever last happens.

- (4) The manager may serve on a resident a notice requiring the resident to leave the retirement village within 14 days after the service of the notice if—

- (a) the residence contract authorises the giving of the notice and, if the contract includes conditions which must be complied with, before the notice can be given, those conditions have been complied with; and
- (b) the notice includes a copy of a certificate signed by 2 legally qualified medical practitioners, one

of whom is nominated or agreed to by the resident and stating to the effect that the resident needs care of a kind which is not available at the retirement village.

- (5) A notice under these paragraphs may be served on a resident personally or by post addressed to the resident at the resident's address in the retirement village or at the resident's last known address.

4. Section 19 upon condition that, before a resident enters into any residence contract, the manager or the manager's agent gives to the resident all residence documents as defined in the Act relating to the village.

5. Section 24 sub-sections (2), (3), (4), (5), (6) and (7) upon condition that:

- (1) A resident who signs a residence contract may at any time before the end of the period of 21 business days after signing the contract give notice to the manager that the resident wishes to rescind the contract and, where the resident has signed the notice and given it in accordance with this paragraph, the contract is rescinded.

- (2) A notice under paragraph 5 (1) must be given to the manager or the manager's agent or left at the address for service of the manager specified in the residence contract or the address of the manager's agent within 21 clear business days after the resident signs the contract.

- (3) If the resident rescinds a contract under these paragraphs the resident is entitled to the return of all moneys paid by the resident under the contract, except for the sum of \$100 or 0.2 per centum of the in-going contribution paid by the resident (whichever is the greater), which may be retained by the manager.

- (4) A contract to which these paragraphs apply must contain a conspicuous notice advising the resident that the resident may before the end of 21 clear business days after the resident signs the contract give notice that the resident wishes to terminate the contract.

- (5) If a contract to which these paragraphs apply does not contain the notice required by paragraph 5(4) a resident may rescind the contract.



- (6) In these paragraphs "business day" means a day which is not a holiday within the meaning of section 44 (3) of the **Interpretation of Legislation Act 1984**.

6. Section 25 and Part 5 upon conditions that:

- \* 75 per centum of in-going contributions at any one time be secured by a registered first mortgage in favour of Perpetual Trustees Victoria Limited (for the benefit of resident) over the property known as "Chamberlin Court" situated at 2 Highfield Road Canterbury and as described in Certificate of Title Volume 7386 Folio 1477106 under the **Transfer of Land Act 1958** as amended;
- \* sufficient liquid funds be maintained by the manager in the operating account relating to the Casa Elda Vaccari Hostel, to secure 25 per centum of in-going contributions at any one time;
- \* the manager provides annual financial reports audited by a registered company auditor to the Office of Fair Trading and Business Affairs;
- \* the manager advises the Office of Fair Trading and Business Affairs forthwith of any material matter which could affect its capacity to fulfil its obligations to residents under residence contracts; and that
- \* nothing will be done which would constitute "Chamberlin Court" a retirement village for the purposes of the Act.

7. Section 33 upon condition that the information which would have been required to be presented at an Annual Meeting, is delivered to residents of the village (or their representatives) once a year, and an Annual Meeting is held if a written request is received from more than 20% of residents in the village (or their representatives).

8. Section 38 upon condition that no resident in the village is required to pay a maintenance charge which exceeds an amount calculated pursuant to any current agreement between the Manager and the Commonwealth in accordance with the **Aged or Disabled Persons Care Act 1954** as amended from time to time.

9. And upon condition that:

- (a) the owner (as defined in the Act) of the retirement village land does not sell or permit the land to be sold, or part with possession of the land, without the prior approval of the Commissioner for Corporate Affairs which shall not be unreasonably withheld;
- (b) the land upon which the village is situated shall not become encumbered without the prior approval of the Commissioner for Corporate Affairs which approval shall not be unreasonably withheld;
- (c) the manager complies with the terms and conditions imposed by the Commonwealth on it in respect of any funding provided under the **Aged or Disabled Persons Care Act 1954**;
- (d) the manager maintains an enforceable lease from the owner of the retirement village land;
- (e) a copy of this exemption is given to the owner of the retirement village land; and
- (f) a copy of this exemption is given to each prospective resident at the same time such resident is given the residence documents relating to the village and to residents presently residing in the village.

This declaration substitutes a previous declaration of exemption made on 20 April 1993.

Dated 23 January 1996

Responsible Minister:

JAN WADE

Minister for Fair Trading

KATHY WILSON  
Clerk of the Executive Council

**Historic Buildings Act 1981 (No. 9667)**  
**AMENDMENT OF REGISTER OF**  
**HISTORIC BUILDINGS**

Under Section 14 of the **Historic Buildings Act 1981** the Governor in Council amends the Register by adding Historic Building No. 1095.

Former Protestant Orphan Asylum & Common School, McCurdy Road, Geelong, City of Greater Geelong.



Extent:

1. All of the buildings known as the Former Protestant Orphan Asylum and Common School Marked B-1 and B-2 on Plan 603091 endorsed by the Chairperson, Historic Buildings Council and held by the Director, Historic Buildings Council.
2. All of the land marked L-1 on Plan 603091 being part of the land described in Certificate of Title Volume 6022 Folio 388 endorsed by the Chairperson, Historic Buildings Council and held by the Director, Historic Buildings Council.

Dated 23 January 1996

Responsible Minister:

ROBERT MACLELLAN  
Minister for Planning

KATHY WILSON  
Clerk of the Executive Council

**Historic Buildings Act 1981 (No. 9667)**  
**AMENDMENT OF REGISTER OF**  
**HISTORIC BUILDINGS**

Under Section 14 of the **Historic Buildings Act 1981** the Governor in Council amends the Register by adding Historic Building No. 1105

Railway Viaduct over the Moorabool River, Ballarat—Geelong Line, Near Moorabool, City of Greater Geelong.

Extent:

1. All of the structure known as the Railway Viaduct over the Moorabool River, including all abutments and associated works.

Dated 23 January 1996

Responsible Minister:

ROBERT MACLELLAN  
Minister for Planning

KATHY WILSON  
Clerk of the Executive Council

**Historic Buildings Act 1981 (No. 9667)**  
**AMENDMENT OF REGISTER OF**  
**HISTORIC BUILDINGS**

Under Section 14 of the **Historic Buildings Act 1981** the Governor in Council amends the Register by adding Historic Building No. 1144

Former Wesleyan Church and Model Sunday School, 340-350 Sydney Road, Brunswick, City of Moreland.

Extent:

To the extent of:

1. All of the buildings known as the former Wesleyan Church and Model Sunday as shown marked B-1 and B-2 respectively on plan 604407 endorsed by the Chair, Historic Buildings Council and held by the Director, Historic Buildings Council.
2. The land marked L-1 on Plan 604407, being the land described in Certificates of Title Volume 5712 Folio 324 and Volume 982 Folio 391 endorsed by the Chair, Historic Buildings Council and held by the Director, Historic Buildings Council.

Dated 23 January 1996

Responsible Minister:

ROBERT MACLELLAN  
Minister for Planning

KATHY WILSON  
Clerk of the Executive Council

**Health Services Act 1988**  
**INSTRUMENT TO VARY THE TERMS OF**  
**APPOINTMENT OF THE ADMINISTRATOR**  
**OF ST ALBANS COMMUNITY HEALTH**  
**CENTRE INCORPORATED**

The Governor in Council, pursuant to Section 61 of the **Health Services Act 1988** and on the recommendation of the Minister for Health, hereby varies the Order dated 8 May 1986, made pursuant to Section 43A (3) of the **Hospitals and Charities Act 1958**, appointing an administrator to the St Albans Community Health and Resources Centre and as amended by instruments of variation dated 10 September 1991, 9 August 1994, 22 September 1995 and 21 November 1995, in the following manner:

1. Delete the wording "Mr David William Meale" in paragraph seven and insert "Ms Marija Keller"; and
2. Delete the wording "until 30 January 1996" in paragraph seven and insert "until 30 April 1996".

Dated 23 January 1996

Responsible Minister:

MARIE TEHAN  
Minister for Health

KATHY WILSON  
Clerk of the Executive Council



**SUBORDINATE LEGISLATION ACT 1994  
NOTICE OF MAKING OF STATUTORY  
RULES**

Notice is given under section 17 (2) of the Subordinate Legislation Act 1994 of the making of the following Statutory Rules:

5. *Statutory Rule:* Road Safety (Procedures) (Demerit Points) Regulations 1996

*Authorising Act:* Road Safety Act 1986

*Date of Making:* 23 January 1996

**SUBORDINATE LEGISLATION ACT 1994  
NOTICE THAT STATUTORY RULES ARE  
OBTAINABLE**

Notice is given under section 17 (3) of the Subordinate Legislation Act 1994 that the following Statutory Rules were first obtainable from Information Victoria, 318 Little Bourke Street, Melbourne on the date specified:

1. *Statutory Rule:* Guardianship and Administration Board (Fees) Regulations 1996

*Authorising Act:* Guardianship and Administration Board Act 1986

*Date first obtainable:* 22 January 1996

*Code A*

2. *Statutory Rule:* Office of the Regulator-General (Appeals) Regulations 1996

*Authorising Act:* Office of the Regulator-General Act 1994

*Date first obtainable:* 22 January 1996

*Code A*

3. *Statutory Rule:* Club Keno (Amendment) Regulations 1996

*Authorising Act:* Club Keno Act 1993 Tattersall Consultations Act 1958

*Date first obtainable:* 22 January 1996

*Code A*

4. *Statutory Rule:* Financial Institutions Duty (Amendment) Regulations 1996

*Authorising Act:* Financial Institutions Duty Act 1992

*Date first obtainable:* 22 January 1996

*Code A*



Retail price will vary according to the number of pages in each special or periodical gazette. The table below sets out the prices that apply.

Price Code	No. of Pages (Including cover and blank pages)	Price
A	1-16	\$2.70
B	17-32	\$4.00
C	33-48	\$5.50
D	49-96	\$8.50
E	97-144	\$11.00
F	145-192	\$13.00
G	193-240	\$15.00
H	241-288	\$16.00
I	289-352	\$18.00
J	353-416	\$21.00
K	417-480	\$24.00
L	481-544	\$28.00

**ADVERTISERS PLEASE NOTE**

As from 25 January 1996

The last Special Gazette was No. 3  
Dated 24 January 1996

The last Periodical Gazette was No. 5  
Dated 21 August 1995





3-1-96

3-1-96

3-1-96





**CONTENTS**

	Page
Estates of Deceased Persons	139
Government and Outer Budget Sector Agencies Notices	149
Notice of Making of Statutory Rules	221
Orders in Council—	
Acts—Local Government; Crown Land (Reserves); Land; Retirement Villages; Historic Buildings; Health Services	198
Private Advertisements	139
Proclamation	145

The Victoria Government Gazette is published by the  
Australian Government Publishing Service with the  
authority of the Victorian Government Printer.

© State of Victoria 1996

ISSN 0819-5471

This publication is copyright. No parts may be reproduced  
by any process except in accordance with the provisions of  
the Copyright Act.

Address all inquiries to the Government Printer for the State  
of Victoria

PO Box 334 North Melbourne 3051 Victoria Australia.

**Subscriptions**

AGPS Victorian Operations

PO Box 263

Brunswick 3056

Telephone inquiries (03) 9387 8135

Fax (03) 9387 3404

**Recommended Retail Price \$1.65**

ISBN 0 7306 8277 3



9 780730 682776