



Victoria Government Gazette

No. G 35 Thursday 5 September 1996

GENERAL

GENERAL AND PERIODICAL GAZETTE

All copy to be sent to:

Government Gazette Officer
AGPS Victorian Operations
PO Box 263
60 Fallon Street, Brunswick 3056
Telephone (03) 9387 8135
Fax (03) 9387 3404

Advertising Rates and Payment

Private Notices

Payment must be received in advance with advertisement details.

30 cents per word - Full page \$180.00.

An additional cost must be included in prepayment if a copy of the gazette is required. Cheques should be made payable to AGPS Victorian Operations.

Government and Outer Budget Sector Notices

Not required to pre-pay.

Advertisements must be faxed, and a cover sheet should be used, marked to the attention of the Gazette Coordinator.

| Per Line | Camera Ready | Typeset |
|---------------|--------------|---------|
| Single column | \$0.50 | \$1.50 |
| Double column | \$1.00 | \$3.00 |
| Full page | \$20.00 | \$63.00 |

Copy Deadline for General Gazette:

9.30 a.m. Monday - (Private)

9.30 a.m. Tuesday - (Government and Outer Budget Sector)

| | |
|--------------------|--------|
| Copy Prices - Page | \$1.50 |
| - Certified | \$3.50 |
| - Gazette | \$3.20 |

(All prices include Postage)

Advertisers should note:

- Late copy received at AGPS Victorian Operations after deadlines will be placed in the following issue of VGG, irrespective of any date/s mentioned in the copy (unless otherwise advised).
- Proofs will be supplied only when requested or at the direction of the Gazette Officer.
- No additions or amendments to material for publications will be accepted by telephone.
- Departments are requested not to lodge Executive Council papers for gazette unless a copy is provided with the Governor or Clerk's signature on the relevant document.
- Government and Outer Budget Sector Agencies Please note:
To ensure that material received can be reproduced, and that errors are minimised, the following guidelines are to be observed when submitting material by fax.
Fax resolution
Material sent by fax should be transmitted using Fine resolution (200 dots per inch by 200 dpi). Normal resolution is unacceptable.
Font Size
Use 12 point (10 pitch) or larger.

Font Style

Clear plain font styles, such as Helvetica, should be used.

Graphics

Line drawings should be transmitted as large as possible to ensure clarity. Drawings up to A4 size sent by fax using Fine resolution provide a good quality for reproduction.

Avoid

Italics, underlining, and full justification.

Ensure document is square when sending

Documents that are sent skewed are difficult to read and process.

If material does not meet above requirements your advertisement may not be published.

SPECIAL GAZETTES

Copy to: Julia Saad

AGPS Victorian Operations
60 Fallon Street,
Brunswick 3056
Telephone inquiries (03) 9387 8135
Fax No. (03) 9387 3404.

Advertising Rates and Payment

Private Notices

Full page \$360.00

Payment must be received in advance with notice details.

Government and Outer Budget Sector

| Full page | Camera Ready | Typeset |
|-----------|--------------|---------|
| | \$27.00 | \$85.05 |

Note:

The after hours contact number for Special Gazettes is:
Telephone 0412 243 123
014 693 550

SUBSCRIPTIONS AND RETAIL SALES

Copies of the Victoria Government Gazette can be purchased from AGPS Victorian Operations by subscription.

The Victoria Government Gazette

General and Special - \$165.00 each year

General, Special and Periodical - \$220.00 each year

Periodical - \$110.00 each year

Subscriptions are payable in advance and accepted for a period of one year. All subscriptions are on a firm basis and refunds for cancellations will not be given.

All payments should be made payable to AGPS Victorian Operations.

Subscription inquiries
AGPS Victorian Operations
PO Box 263
Brunswick Vic 3056
Telephone 13 2447
Fax (06) 295 4888

INDEX TO PRIVATE ADVERTISERS

| | |
|--|--|
| A | S |
| Abbott Stillman & Wilson..... 2325 | Sale by the Sheriff..... 2326-2327 |
| Aitken, Walker & Strachan..... 2324 | |
| Andrew P. Melville..... 2325 | V |
| | Victorian Diving Enterprises..... 2323 |
| B | W |
| Beck Sheahan Quinn & Kirkham..... 2326 | Warwick Ian Brown..... 2323 |
| Borchard & Moore..... 2323 | Wilckens & Roche..... 2325 |
| D | |
| Deacons Graham & James..... 2326 | |
| G | |
| Gray Friend & Long..... 2326 | |
| H | |
| Heather Joy Brown..... 2323 | |
| M | |
| McIntyre & Carter..... 2325 | |
| MacPherson & Kelley..... 2325-2326 | |
| Mal. Ryan & Glen..... 2325 | |
| Marion Irene Barclay..... 2323 | |
| N | |
| National Mutual Trustees Limited..... 2323-2324 | |
| Nevett Ford Lawyers..... 2324 | |
| O | |
| Oakley Thompson & Co..... 2326 | |
| P | |
| Palmer Stevens & Rennick..... 2324 | |
| Pearce Webster Dugdales..... 2324 | |
| Purves Clarke Richards..... 2323 | |
| R | |
| Rennick & Gaynor..... 2326 | |
| Robert Green & Co..... 2325 | |
| R. T. Breen & Co..... 2323 | |

PRIVATE ADVERTISEMENTS

NOTICE OF DISSOLUTION

Notice is hereby given that the partnership previously subsisting between us the undersigned Eric John Barclay and Marion Irene Barclay both of Balmoral Road, Coleraine and Heather Joy Brown of Middle Hilgay Road, Coleraine and Warwick Ian Brown of Balmoral Road, Coleraine carrying on business as farmers and graziers under the style of "Allawah Pastoral Co." has been dissolved so far as it concerns Eric John Barclay and Marion Irene Barclay who retired from the said firm as from 29 June 1996.

Dated 29 June 1996

MARION IRENE BARCLAY
as Attorney for Eric John Barclay
under Enduring Power of Attorney
Dated 8 November 1995

MARION IRENE BARCLAY
HEATHER JOY BROWN
WARWICK IAN BROWN

PARTNERSHIP NOTICE

Mr Peter Lovell has retired as a partner in the firm of Purves Clarke Richards, solicitors with effect from 30 August 1996.

PURVES CLARKE RICHARDS

VICTORIAN DIVING ENTERPRISES

Please take note that the Partnership of Victorian Diving Enterprises has now been dissolved under Section 36 of the Partnership Act 1958 and call for any person or persons having an interest to contact the partner of 15/38 Chapman Street, North Melbourne 3051 Tel: (03) 9220 1008.

NOTICE TO CLAIMANTS

THOMAS EDWIN OSBORN, late of 10 Marion Street, Brighton, Victoria, retired public accountant

Creditors, next of kin and others having claims in respect to the estate of the deceased who died on 20 May 1996 are required by Perpetual Trustees Victoria Limited A.C.N. 004 027 258 of 50 Queen Street, Melbourne and Ian Woodward of 19 Callana Avenue, Rostrevor, South Australia, retired, the applicants for a grant of administration to send particulars of their claims to the said

applicants in the care of the said company by 7 November 1996, after which date they will convey or distribute the assets having regard only to the claims of which they then have notice.

R. T. BREEN & CO, solicitors, 19
Carpenter Street, Brighton

Creditors, next of kin and others having claims in respect of the estate of Eunice Horner formerly of Unit 9, 77 Athol Road, Springvale South, Victoria but late of Apartment 109, Parkglan Retirement Village, 360 Cheltenham Road, Keysborough, Victoria, home duties, deceased who died on 24 July 1996 are required to send particulars of their claims to the executrix care of the undermentioned solicitors by 5 November 1996, after which date the executrix will distribute the assets having regard only to the claims for which notice has been received.

BORCHARD & MOORE, solicitors, 44
Douglas Street, Noble Park

Creditors, next of kin and others having claims in respect of the estate of Raymond Thomas Jones late of 141 Sailors Gully Road, Eaglehawk, pensioner, deceased who died on 15 July 1996 are required to send particulars of their claims to the executors National Mutual Trustees Limited of 46 Queen Street, Bendigo by 15 November 1996, after which date they will distribute the assets having regard only to the claims of which they have notice.

NATIONAL MUTUAL TRUSTEES
LIMITED, 46 Queen Street, Bendigo

Creditors, next of kin and others having claims in respect of the estate of William Charles Frederick Hughes late of 7/393 High Street, Golden Square, Victoria, retired, deceased who died on 14 July 1996 are required to send particulars of their claims to the executors National Mutual Trustees Limited of 46 Queen Street, Bendigo by 15 November 1996, after which date they will distribute the assets having regard only to the claims of which they have notice.

NATIONAL MUTUAL TRUSTEES
LIMITED, 46 Queen Street, Bendigo

Creditors, next of kin and others having claims in respect of the estate of William Ernest Eames late of 5/62 Sullivan Street, Inglewood, pensioner, deceased who died on 30 July 1996 are required to send particulars of their claims to the executors National Mutual Trustees Limited of 46 Queen Street, Bendigo by 15 November 1996, after which date they will distribute the assets having regard only to the claims of which they have notice.

NATIONAL MUTUAL TRUSTEES LIMITED, 46 Queen Street, Bendigo

BARBARA JOHANNA HINDLE, deceased
(also known as Barbara Johanna Miller)

Creditors, next of kin or others having claims in respect of the estate of Barbara Johanna Hindle late of 1 Birch Street, Bayswater, deceased who died on 26 April 1996 are to send particulars of their claims to the executor care of the undermentioned solicitors by 15 November 1996, after which date the executor will distribute the assets having regard only to the claims of which the executor then has notice.

PALMER, STEVENS & RENNICK,
solicitors, 8 Jennings Street, Kyneton

STJEPAN HIZAK, late of 293 Brunswick Road, Brunswick, Victoria, mechanic, deceased

Creditors, next of kin and others having claims in respect of the estate of the deceased who died on 5 October 1995 are required by the executor Anthony Henjak of 23 Olive Grove, Sunbury, Victoria to send particulars of their claims to the executor care of his solicitors Neveit Ford Lawyers, 42 Floor, Rialto, 525 Collins Street, Melbourne by 4 November 1996, after which date the executor will convey or distribute the assets of the deceased having regard only to the claims of which he then has notice.

NEVETT FORD LAWYERS, 42 Floor, Rialto, 525 Collins Street, Melbourne

ETHEL JESSIE RICHARDSON, deceased

Creditors, next of kin or others having claims in respect of the estate of Ethel Jessie Richardson late of 347 Nepean Highway, Frankston in Victoria, widow, deceased who died on 27 May 1996 are to send particulars of their claims to the executors care of the

undermentioned solicitors by 14 November 1996, after which date the executors will distribute the assets having regard only to the claims of which the executors then have notice.

AITKEN, WALKER & STRACHAN,
solicitors, 114 William Street, Melbourne

ROSS GIBSON MACFARLAN, deceased

Creditors, next of kin or others having claims in respect of the estate of Ross Gibson MacFarlan formerly of MECWA House, 6 Warner Street, Malvern, Victoria but late of Camberlea Private Nursing Home, 629 Riversdale Road, Camberwell, Victoria, retired solicitor, deceased who died on 6 April 1996 are to send particulars of their claims to the executors care of the undermentioned solicitors by 14 November 1996, after which date the executors will distribute the assets having regard only to the claims of which the executors then have notice.

AITKEN, WALKER & STRACHAN,
solicitors, 114 William Street, Melbourne

KURT ELSNER, deceased

Creditors, next of kin or others having claims in respect of the estate of Kurt Elsner late of 34 Stawell Street, Kew, architect, deceased who died on 2 July 1996 are to send particulars of their claims to the executors care of the undermentioned solicitors by 4 November 1996, after which date the executors will distribute the assets having regard only to the claims of which the executors then have notice.

PEARCE WEBSTER DUGDALES, 51 Queen Street, Melbourne

GEOFFREY KELVIN EDWARDS, deceased

Creditors, next of kin or others having claims in respect of the estate of Geoffrey Kelvin Edwards late of "Bongoola" 8 Froh Court, Wangaratta, retired, deceased who died on 27 May 1996 are to send particulars of their claims to the executors care of the undermentioned solicitors by 4 November 1996, after which date the executors will distribute the assets having regard only to the claims of which the executors then have notice.

PEARCE WEBSTER DUGDALES, 51 Queen Street, Melbourne

Creditors, next of kin and others having claims in respect of the estate of Gordon William Pollard late of 3/21 Helwig Avenue, Montmorency, gentleman who died on 8 February 1996 are to send particulars of their claims to the executor John Weldon Weichelt care of the undermentioned firm by 7 November 1996, after which date the said executor will distribute the assets having regard only to the claims of which he then has notice.

McINTYRE & CARTER, solicitors, 10/600 Lonsdale Street, Melbourne

CATHERINE MAY BELT, late of Bentley Nursing Home, Mansfield, Victoria, widow, deceased

Creditors, next of kin and others having claims in respect of the deceased who died on 10 May 1996 are required by her trustees Michael John O'Halloran of RMB 3525, Mansfield, Victoria, grazier and Rhonda Joan Loret of 18 Banchory Street, Essendon, Victoria, teacher to send particulars to them care of the undermentioned firm of solicitors by 9 November 1996, after which date the trustees may convey and distribute the assets having regard only to the claims of which they then have notice.

MAL. RYAN & GLEN, 9 High Street, Mansfield, solicitors for the trustees

Creditors, next of kin and others having claims against the estate of Michael Robert Houlihan, deceased late of 43 Foord Street, Wahgunyah, bricklayer, who died on 29 June 1996 are required to send particulars of their claims to Andrew Patrick Melville of 110 Main Street, Rutherglen, the personal representative on or before 31 October 1996, after which date the executor may convey or distribute the assets having regard only to the claims of which he then has notice.

ANDREW P. MELVILLE, barristers and solicitors, 110 Main Street, Rutherglen

JAMES WILLIAM CORTIS, late of Unit 1, 44 Walsh Street, South Yarra in Victoria, retired stock and share broker, deceased

Creditors, next of kin and others having claims in respect of the estate of the deceased who died on 21 March 1996 are required by the executors Anne Helen White of Point Leo Road, Red Hill in Victoria, company director

and Trust Company of Australia Limited of 151 Rathdowne Street, Carlton South in Victoria to send particulars to the executors care of the Trust Company of Australia Limited by 7 November 1996, after which date the executors may convey or distribute the assets having regard only to the claims of which the executors then have notice.

ABBOTT STILLMAN & WILSON, solicitors, 575 Bourke Street, Melbourne

JOHN THORN HILL, late of 29 Gordon Street, Hampton, Victoria, engineer, deceased

Creditors, next of kin and others having claims in respect of the estate of the abovenamed deceased who died on 12 April 1996 are required by the executors Robert Andrew Green and Robert John Hill, who on 12 July 1996 were granted probate of the Will and codicil thereto of the said deceased to send particulars of such claims to them care of their solicitors Robert Green & Co, 549 Hampton Street, Hampton, Victoria by 8 November 1996, after which date the said executors may convey or distribute the assets having regard only to the claims of which they then have notice.

ROBERT GREEN & CO, solicitors, 549 Hampton Street, Hampton, Victoria

PETRE ANDRE RAYMOUNT, deceased

Creditors, next of kin or others having claims in respect of the estate of Petre Andre Raymount late of 65 Charlotte Street, West Newport, Victoria, deceased who died on 2 July 1996 are to send particulars of their claims to the executor care of the undermentioned solicitors by 23 November 1996, after which date the executor will distribute the assets having regard only to the claims of which he then has notice.

WILCKENS & ROCHE, solicitors, 43 Ferguson Street, Williamstown

MAVIS JEAN MURPHY of 52 A'Beckett Road, Narre Warren North, widow, deceased

Creditors, next of kin and others having claims in respect of the estate of the deceased who died on 26 June 1996 are required by ANZ Executors & Trustee Company Limited (A.C.N. 006 132 332) of 530 Collins Street, Melbourne the executor of the Will of the said

deceased to send particulars to it in the care of the undermentioned solicitors by 5 November 1996, after which date the said executor may convey or distribute the assets having regard only to the claims of which it then has notice.

MACPHERSON & KELLEY, solicitors,
229 Thomas Street, Dandenong

Creditors, next of kin and others having claims in respect of the estate of John Harry Waller late of Lilley Lodge, Bray Street, Long Gully, retired soldier, deceased who died on 17 May 1996 are required by the trustee to send particulars of their claims to the trustee care of the undermentioned solicitors by 18 October 1996, after which date the trustee may convey or distribute the assets having regard only to the claims of which the trustee then has notice.

BECK SHEAHAN QUINN & KIRKHAM,
110 Pall Mall, Bendigo

JUDITH GRAY, late of Bloomfield Road,
Nilma North, retired, deceased

Creditors, next of kin and others having claims in respect to the estate of the deceased who died on 3 June 1996 are required by the trustees Colin Raymond Gray, Richard Ivan Gray and Jennifer Joy Gray to send particulars of their claims to them care of the undersigned solicitors by 7 November 1996, after which date the trustees may convey or distribute the assets having regard only to the claims of which they then have notice.

GRAY FRIEND & LONG, solicitors, 70
Queen Street, Warragul

JEAN GURNETT SMITH, deceased

Creditors, next of kin or others having claims in respect of the estate of Jean Gurnett Smith late of Unit 4/45 Harcourt Street, East Hawthorn, retired, deceased who died on 8 August 1995 are to send particulars of their claims to the executor care of the undermentioned solicitors by 5 November 1996, after which date the executor will distribute the assets having regard only to the claims of which the executor then has notice.

OAKLEY THOMPSON & CO, solicitors,
Level 17, 500 Collins Street, Melbourne

Creditors, next of kin and others having claims in respect of the estate of Betty Jean Cox late of Croydon Park Nursing Home, 18 Hyton Avenue, Croydon, Victoria, pensioner,

deceased who died on 11 May 1996 are to send particulars of their claims to David Anthony Corrigan the executor appointed by the Will care of the undersigned by 5 November 1996, after which date he will commence to distribute the assets having regard only to the claims of which he then has notice.

RENNICK & GAYNOR, solicitors, 431
Riversdale Road, Hawthorn East

Creditors, next of kin and others having claims in respect of the estate of Florence Minnie McCarthy late of Aaron Private Nursing Home, 577 Neerim Road, Hughesdale, Victoria, widow, deceased who died on 15 April 1996 are to send particulars of their claims to David Anthony Corrigan the executor appointed by the Will care of the undersigned by 5 November 1996, after which date he will commence to distribute the assets having regard only to the claims of which he then has notice.

RENNICK & GAYNOR, solicitors of 431
Riversdale Road, Hawthorn East

GEOFFREY CLARE MIDDLETON, late of
Unit 6, 67 Shelley Street, Elwood, Victoria,
retired, deceased

Creditors, next of kin and others having claims in respect of the estate of the deceased who died on 22 June 1996 are required by the personal representative ANZ Executors and Trustee Company Limited (A.C.N. 006 132 332) of 530 Collins Street, Melbourne to send particulars to it by 12 November 1996, after which date the personal representative may convey or distribute the assets having regard only to the claims of which it then has notice.

DEACONS GRAHAM & JAMES, 385
Bourke Street, Melbourne, solicitors for the
estate

In the Supreme Court of the State of Victoria
SALE BY THE SHERIFF

On 10 October 1996 at 2.30 p.m. at The
Sheriff's Office, 8-20 King Street, Oakleigh
(unless process be stayed or satisfied).

All the estate and interest (if any) of David Morgan of Unit 4, 344 New Street, Brighton as shown on Certificate of Title as David Phillip John Morgan joint proprietor with Christine Marie Louise Morgan of an estate in fee simple in Unit One on Strata Plan 24523E

and being the land described on Certificate of Title Volume 9694, Folio 824 upon which is erected a Unit known as Unit One, 21 Lorne Street, Carnegie.

Registered Mortgage No. U96903C affects the said estate and interest.

Terms—Cash Only.

R. MARTIN
Sheriff's Officer

In the County Court of the State of Victoria
SALE BY THE SHERIFF

On 10 October 1996 at 11.00 a.m. at The Sheriff's Office, State Government Offices, 4th Floor, Little Malop Street, Geelong (unless process be stayed or satisfied).

All the estate and interest (if any) of Joy Lindros of Shop 5, 115 Pakington Street, Geelong West as shown on Certificates of Titles as Joy Margaret Lindros joint proprietor with David Mark Lindros of an estate in fee simple in the following properties:

(a) Lot 50 on Plan of Subdivision No. 124677 and being the land described on Certificate of Title Volume 9315, Folio 655 which is vacant land and known as 14 Louis Court, Newtown.

Registered Mortgage No. S678205D affects the said estate and interest.

(b) Lot One on Title Plan 853G and being the land described on Certificate of Title Volume 10135, Folio 588 upon which is erected a residence known as 111 Aberdeen Street, Newtown.

Registered Mortgage No. S593339X affects the said estate and interest.

(c) Lot One on Plan of Subdivision 219866E and being the land described on Certificate of Title Volume 9962 Folio 750 upon which is erected a house and outbuildings and known as 16 Granville Street, Drysdale.

Registered Mortgage No. P241630S affects the said estate and interest.

Terms—Cash Only.

R. MARTIN
Sheriff's Officer

In the Supreme Court of the State of Victoria
SALE BY THE SHERIFF

On 10 October 1996 at 11.00 a.m. at The Sheriff's Office, Old Courthouse Annex, Camp Street, Ballarat (unless process be stayed or satisfied).

All the estate and interest (if any) of Ian Douglas O'Neill and Nina Marion O'Neill of 437 Learmonth Road, Mitchell Park joint proprietors of an estate in fee simple in Lot 12 on Plan of Subdivision No. 33326 and being the whole of the land more particularly described on Certificate of Title Volume 9008, Folio 674 upon which is erected a home.

The property can be located by travelling to Ballarat which is located approximately 115 kms northwest of Melbourne. From Ballarat, turn north into the Midland Highway and travel approximately 2 kms before turning west onto Learmonth Road, continue along Learmonth Road for approximately 5 kms. The property is located on the west side of Learmonth Road and is known as 437 Learmonth Road, Mitchell Park.

Registered Mortgage No. S444715N affects the said estate and interest.

Terms—Cash Only.

R. MARTIN
Sheriff's Officer

In the Supreme Court of the State of Victoria
SALE BY THE SHERIFF

On 10 October 1996 at 2.30 p.m. at The Sheriff's Office, 8-20 King Street, Oakleigh (unless process be stayed or satisfied).

All the estate and interest (if any) of Joseph Anthony Arbaci of Unit 4, 41 Old Geelong Road, Hoppers Crossing as shown on Certificate of Title as Joseph Arbaci proprietor of an estate in fee simple in Unit 4 on Strata Plan 20899C and being the land described on Certificate of Title Volume 9578, Folio 858 upon which is erected a Unit and Car Park Unit 8 on Strata Plan 20899C and being the land described on Certificate of Title Volume 9578, Folio 862. The property is known as Unit 4, 41 Old Geelong Road, Hoppers Crossing.

Registered Mortgage Nos N595124Q, N621134G, R143174Q and Caveat No. T417329L affect the said estate and interest.

Terms—Cash Only.

R. MARTIN
Sheriff's Officer

Unclaimed Moneys Act 1962

Register of Unclaimed Moneys held by the—

| <i>Name of Owner on Books and Last Known Address</i> | <i>Total Amount Due to Owner</i> | <i>Description of Unclaimed Money</i> | <i>Date when Amount first became Payable</i> |
|--|--|---|--|
|--|--|---|--|

\$

R. E. APPLEBY PTY LTD

Vadean, Gavril, 5 Hoysted Ave, Cranbourne

560 Security Deposit

6.9.94

96147

CONTACT: GAYLE VAN BERGEN, PHONE: (059) 96 2100

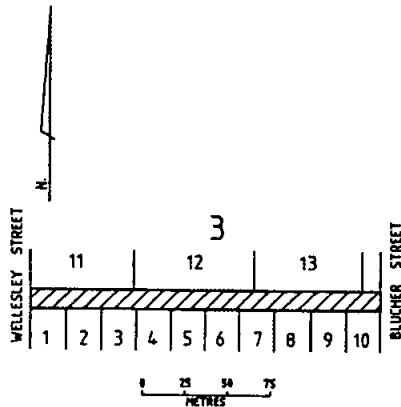
PROCLAMATION

**Land Act 1958
PROCLAMATION OF ROAD**

I, Richard E. McGarvie, Governor of Victoria acting with the advice of the Executive Council and under Section 25 (3) (c) of the Land Act 1958 proclaim as road the following land—

**MUNICIPAL DISTRICT OF THE
GREATER BENDIGO CITY COUNCIL**

STRATHFIELDSAYE—The land in the Township of Strathfieldsaye, Parish of Strathfieldsaye shown by hatching on plan hereunder—(S323[5]) (P131080).



Given under my hand and the seal of Victoria on 3 September 1996.

(I.S.) R. E. McGARVIE
By His Excellency's Command
MARIE TEHAN
Minister for Conservation and
Land Management

**GOVERNMENT AND OUTER BUDGET SECTOR
AGENCIES NOTICES**

**FRANKSTON CITY COUNCIL
Discontinuance of an Unmade Road**

Pursuant to Section 205 (10) (3) of the Local Government Act 1989, the Frankston City Council, after consultation with public authorities and the advertising of its intention and notification to the registered proprietors of the land and owners and occupiers of any land abutting the unmade road, resolved at its ordinary meeting held on 26 August 1996 that the hatched road on the plan below, be discontinued and sold by private treaty.

CITY OF FRANKSTON
DISCONTINUANCE OF UNUSED RIGHT OF WAY
BETWEEN NOS. 14-16 YOUNG ST.

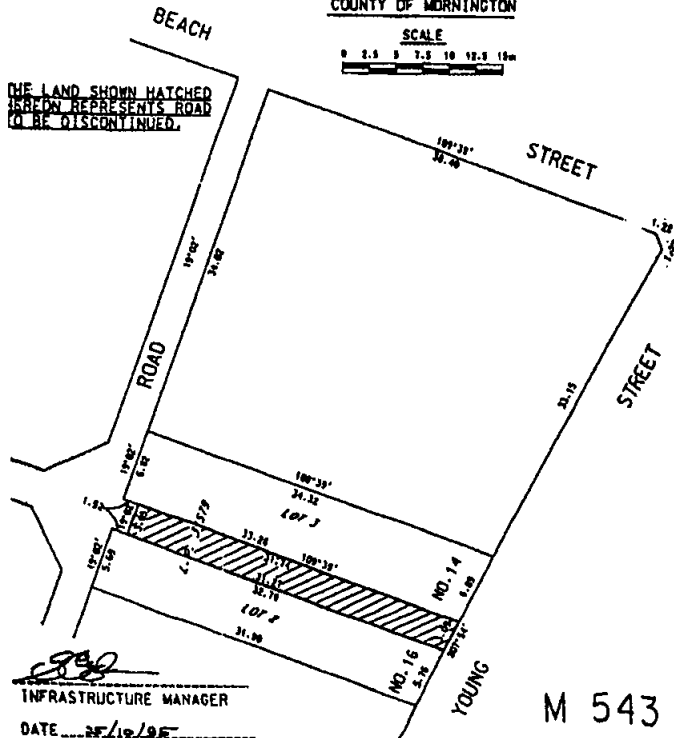
PART OF CROWN ALLOTMENT 13

SECTION B

TOWNSHIP OF FRANKSTON

PARISH OF FRANKSTON

COUNTY OF MORNINGTON



[Signature]
INFRASTRUCTURE MANAGER
DATE 25/10/95

M 543

JON EDWARDS
Chief Executive Officer

**ERRATUM
MORNINGTON PENINSULA SHIRE
COUNCIL**

**Discontinuance of Peronne Street Between
Vimy Street and Flinders Parade East,
Crib Point**

In respect to the notice published in the Victoria Government Gazette G41 on 21 October 1993, at Pages 2828 and 2829, the rights of the Mornington Peninsula Shire Council are to be saved over the section of land shown cross hatched on the said plan and not shown hatched as published.

WARWICK DILLEY
Chief Executive

CARDINIA SHIRE COUNCIL
Approving of a Road Name
Mann Road Court, Pakenham Upper

The Cardinia Shire Council, at its meeting on 20 August 1996, pursuant to Clause 5 of the Tenth Schedule of the Local Government Act 1989, approved the assigning of the name Mann Road Court to that section of the road, off Mann Road, being part of an old road which remained when a new road was created on the Plan of the Parish of Gembrook, County of Mornington, in 1888 (Victoria Government Gazette 1888 at Page 599) being that part of the road shown abutting the South Western corner of Lot 3, LP 122274 and part being within the subdivision PS 346191K.

Published with the authority of the Cardinia Shire Council.

Locality Sketch



JIM STEVENSON
Chief Executive Officer

SHIRE OF YARRA RANGES
Notice of Proposed Local Laws

Notice is given that the Shire of Yarra Ranges proposes to make the following Local Laws:

Animal Control Local Law 1996
(No. 2 of 1996)

The purpose of this Local Law is to:

- (a) minimise the nuisance and danger caused by domestic animals; and
- (b) protect the welfare of domestic and farm animals.

The general purport of this Local Law is:

- (1) to limit the numbers and types of animals which may be kept on property in rural and urban areas without a permit;
- (2) to prohibit the keeping of farm animals in urban areas;
- (3) to ensure that any animals are housed in a manner that is clean, sanitary, does not cause a nuisance and is in the welfare interests of the animal;
- (4) to require adequate fencing or tethering of stock, and allow authorised officers to take action to ensure such fencing is adequate;
- (5) to ensure that domestic animals are confined or under effective control, and prohibit access to certain types of land;
- (6) to require cats to be confined at certain times;
- (7) to require stored food to be secure from vermin, feral and stray animals, and discourage the presence of feral, pest and stray animals;
- (8) to establish a procedure for the application and issuing of permits which can be granted subject to certain conditions;
- (9) to establish a procedure for the cancellation of such permits;
- (10) to establish penalties for breach of the Local Law generally;
- (11) to establish the form of the relevant infringement notice; and
- (12) to establish fixed penalties for particular infringements issued by way of an infringement notice.

This Local Law will revoke the Domestic Animals Local Law 1995 (No. 2 of 1995).

**Consumption of Liquor in Public Places
Local Law 1996**
(No. 3 of 1996)

The purpose of this Local Law is to control the consumption of liquor in public places.

The general purport of this Local Law is:

- (1) to specify various prescribed areas within which alcohol may not be consumed or possessed in open containers;
- (2) to specify within those prescribed areas various periods when the restriction for consumption of liquor applies, in many cases all day, every day;
- (3) to provide Council the capacity from time to time to incorporate additional areas within those prescribed and specify the periods when such restrictions apply;
- (4) to make it an offence under the Local Law to consume liquor or possess it in an open container in breach of the Local Law;
- (5) to specify that the Local Law does not apply in certain circumstances including premises appropriately licensed under the Liquor Control Act or consumption which has a permit under this Local Law;
- (6) to establish a procedure for the application and issuing of permits which can be granted subject to certain conditions;
- (7) to establish a procedure for the cancellation of such permits;
- (8) to establish penalties for breach of the Local Law generally;
- (9) to establish the form of the relevant infringement notice; and
- (10) to establish fixed penalties for particular infringements issued by way of an infringement notice.

This Local Law will revoke the Consumption of Liquor in Public Places Local Law 1995 (No. 1 of 1995).

On making this Local Law, Council intends to exercise its powers under Section 224A of the Local Government Act 1989, allowing Victoria Police Officers to act as Authorised Officers to enforce certain provisions of the Local Law.

Copies of the Local Laws may be obtained from the Shire Offices, Anderson Street, Lilydale 3140, telephone 9735 8463, or the Customer Service Centres at Upwey, Monbulk, Yarra Junction and Healesville.

Any person may make a submission on the Local Laws to the Council in accordance with the provisions of Section 223 of the Local Government Act 1989. Submissions should

be directed to the Chief Executive Officer, Shire of Yarra Ranges, P.O. Box 105, Lilydale 3140 until Friday, 20 September 1996. Persons should indicate in their submission if they wish to be heard in support of their submission.

CENTRAL GOLDFIELDS SHIRE COUNCIL

Notice is hereby given that the Central Goldfields Shire Council at its meeting held 28 August 1996 adopted the following Local Laws pursuant to the Local Government Act 1989:

Local Law No. 2—Processes of Municipal Government (Meeting and Common Seal) Local Law

The purpose of the Local Law is as follows:

- (a) provide a mechanism to facilitate the good government of the Council through its formal meeting procedure to ensure effective and efficient Council decisions are made in a manner which acknowledges the role of local government within the Australian system of Government;
- (b) to promote and encourage community participation in the system of local government by providing mechanisms for the Council to ascertain the community's views and expectations;
- (c) to regulate and control the election of Mayor, any Deputy Mayor and the chairperson of any Special Committees;
- (d) to regulate and control the procedures governing the conduct of meetings including:
 - (i) the notice required for meetings;
 - (ii) the keeping of minutes.
- (e) to regulate and control the use of the Council's seal;
- (f) to repeal any redundant Local Laws.

Local Law No. 3—Environment Local Law

The purpose of this Local Law is as follows:

- (a) to provide a safe and healthy environment in which the residents of the municipal district enjoy a quality of life that meets the general expectations of the community; and

- (b) to prohibit, regulate and control activities which may be dangerous or unsafe or detrimental to the quality of life or the environment of the municipal district; and
- (c) to facilitate the provision of general public services, health and other community services, property services, recreational and cultural services, and other services in a way which enhances the environment and quality of life in the municipal district; and
- (d) to control nuisances and noise, odour and smoke emissions, and other discharges to the environment which may adversely affect the enjoyment of life within the municipal district or the health, safety and welfare of persons within the municipal district.

Local Law No. 4—Streets and Roads
Local Law

The purpose of this Local Law is to regulate the use of roads, in particular by:

- (a) providing for the management of the physical features of the road and adjacent properties in a manner which is consistent with the safety and convenience of people travelling on or using the road; and
- (b) establishing procedures for consultation to accompany major changes to traffic arrangements and the discontinuation of roads; and
- (c) controlling the use of various types of vehicles and animals for the safety and convenience of road users; and
- (d) providing for the preservation and protection of the Council's assets from damage which may be caused from extraordinary use of roads; and
- (e) controlling and regulating secondary activities on roads, including trading, the placing of goods and equipment, repairs to vehicles and parties, festivals, processions, busking and collection; and
- (f) facilitating free and safe access for people with sight and movement impairment or disabilities; and
- (g) providing for the safe and efficient management and control of parking on roads in the municipal district; and

- (h) providing for the management and control of parking to cause minimal disruption, danger or nuisance to the users of Council's parking facilities.

Local Law No. 5—Municipal Places

The purpose of the Local Law is as follows:

- (a) to allow and protect the quiet enjoyment by people of municipal places within the municipal district; and
- (b) to enable people in the municipal district to carry out their day to day activities and to enjoy their recreational pursuits without having their peace and enjoyment interfered with or destroyed; and
- (c) to recognise and respond to community expectations relating to the quality of life they expect and require and are capable of influencing; and
- (d) to control and prevent behaviour which is a nuisance, or which may be detrimental to health and safety or which affects the enjoyment of recreational or other facilities; and
- (e) to enable the community and visitors and their families who use municipal places that are available to the public to be confident in their choice of the use of those facilities or places; and
- (f) to protect Council and community assets and facilities on or in municipal places.

Copies of the Local Laws are available for inspection at the Shire Office, Neill Street, Maryborough.

MARK W. JOHNSTON
Chief Executive Officer

Planning and Environment Act 1987
SWAN HILL (CITY) PLANNING SCHEME
Notice of Amendment to Planning Scheme
Amendment L23

Council has authorised the preparation of Amendment L23 to the Swan Hill City Planning Scheme.

The amendment proposes to rezone land known as Part CA 41 and Part CA 30, Section A, Parish of Castle Donnington, Corner of Blackwire Road and Memorial Drive, Swan Hill, from Public Open Space (Recreation

Reserve) to Public Purposes (Cemetery). The rezoning of the land would allow the land to be developed and used as a future Public Memorial Park/Cemetery.

The amendment can be inspected at the Swan Hill Rural City Council offices, 45 Splatt Street, Swan Hill; the Department of Planning and Development Regional Office, corner of Hargreaves and Short Streets, Bendigo and the Ministry for Planning and Development, the Olderfleet Building, 477 Collins Street, Melbourne.

Submissions concerning the amendment must be sent to the Chief Executive Officer, Swan Hill Rural City Council, P.O. Box 488, Swan Hill 3585 by Friday, 4 October 1996.

H. D. KIRBY
Chief Executive Officer

Planning and Environment Act 1987
PAKENHAM PLANNING SCHEME
Notice of Amendment
Amendment L127

The Cardinia Shire Council has prepared Amendment L127 to the Pakenham Planning Scheme.

The amendment affects land described as Lot 21, LP 6686, Part Crown Allotment 70, Parish of Pakenham, Beaconsfield-Emerald Road, Guys Hill.

The amendment proposes to change the Planning Scheme by inserting a site specific control within the Landscape Zone under Clause 6.6.5 to allow the land to be subdivided into two allotments, one of which must front Beaconsfield-Emerald Road, contain the existing house and must not exceed 1 hectare in area, subject to the granting of a planning permit.

The amendment can be inspected at Cardinia Shire Council, Municipal Office, Henty Way, Pakenham, Victoria 3810 and the Office of Planning and Heritage, Plan Inspection Section, Olderfleet Building, 477 Collins Street, Melbourne, Victoria 3000.

Any person who is affected by the amendment may make a submission in relation to the amendment. Submissions about the amendment must be sent to Cardinia Shire Council, P.O. Box 7, Pakenham, Victoria 3810 by 8 October 1996.

PHILIP WALTON
Manager Development

Planning and Environment Act 1987
PAKENHAM PLANNING SCHEME
Notice of Amendment
Amendment L129

The Cardinia Shire has prepared Amendment L129 to the Local Section of the Pakenham Planning Scheme.

The amendment affects land described as Part Lot 2, LP 4390 Crown Allotment 44, Parish of Gembrook, Beaconsfield-Emerald Road, Emerald.

The amendment proposes to change the Planning Scheme by inserting a site specific control within the Landscape Zone under Clause 6.6.5 to allow the land to be subdivided into two allotments subject to the granting of a permit.

The amendment can be inspected at Cardinia Shire Council, Municipal Office, Henty Way, Pakenham, Victoria 3810 and the Office of Planning and Heritage, Plan Inspection Section, Olderfleet Building, 477 Collins Street, Melbourne, Victoria 3000.

Any person who is affected by the amendment may make a submission in relation to the amendment. Submissions about the amendment must be sent to Cardinia Shire Council, P.O. Box 7, Pakenham, Victoria 3810 by 8 October 1996.

PHILIP WALTON
Manager Development

Planning and Environment Act 1987
CRANBOURNE PLANNING SCHEME
Notice of Amendment
Amendment L178

The Frankston City Council has prepared Amendment L178 to the Local Section of the Cranbourne Planning Scheme.

This amendment proposes to allow Lot 33 (No. 6) Leisureland Drive, Langwarrin and any required buildings and works to be used for a Place Of Assembly and monthly Craft Market.

The amendment can be inspected at Frankston City Council, Town Planning Department, Civic Centre, Davey Street, Frankston, Victoria 3199 and the Office of Planning and Heritage, Ground Floor, Olderfleet Building, 477 Collins Street, Melbourne, Victoria 3000.

Submissions about the amendment must be sent to Chief Executive Officer, Frankston City Council, P.O. Box 490, Frankston, Victoria 3199, Attention: Development Manager by 7 October 1996.

JON EDWARDS
Chief Executive Officer

Planning and Environment Act 1987
HUME PLANNING SCHEME
Notice of Amendment
Amendment L11

The City of Hume has prepared Amendment L11 to the Local Section of the Hume Planning Scheme.

The amendment relates to land situated on the north east corner of Mahoneys Road and the Hume Highway, Campbellfield occupied by a K Mart store, supermarket and associated car parking.

The amendment proposes to:

- Rezone the existing site, plus additional land abutting the north boundary of the site, from part Restricted Business, part Local Business and part Residential C; to wholly Restricted Business.
- Increase the permitted floor area that may be developed on the site from 7,400 square metres to 20,000 square metres.
- Introduce a site specific clause into the Planning Scheme providing that future development of the site shall not require a permit provided that it is generally in accordance with a Concept Plan to be introduced into the Scheme as part of this amendment.

The amendment can be inspected at Hume City Council, Sunbury Office, 36 Macedon Street, Sunbury 3429 and The Office of Planning and Heritage, Olderfleet Building, 477 Collins Street, Melbourne 3000.

Submissions about the amendment must be sent to The Chief Executive Officer, Hume City Council, P.O. Box 119, 1079 Pascoe Vale Road, Broadmeadows 3047 by 6 October 1996.

JOHN W. WATSON
Chief Executive Officer

Planning and Environment Act 1987
WODONGA RURAL CITY PLANNING
SCHEME, LOCAL SECTION
Notice of Amendment to Planning Scheme
Amendment L13

The Wodonga Rural City Council has prepared Amendment L13 to the Wodonga Rural City Planning Scheme, Local Section.

The amendment is a map and ordinance amendment. It is proposed to amend Map Nos 48, 49, 50 and 51 by rezoning approximately 100 hectares of land situated adjacent to the La Trobe University Campus, West Wodonga from Rural 'A' to Industrial 1 and to incorporate statutory controls relating to the Industrial 1 Zone into the ordinance. It is also proposed to reserve a 120 m wide strip of land containing an existing watercourse for Public Open Space (stream reserve) purposes.

The amendment can be inspected at The City of Wodonga, City Offices, Hovell Street, Wodonga; The Regional Office of the Office of Planning and Heritage, 1 McKoy Street, Wodonga and The Office of Planning and Heritage, Ground Floor, Olderfleet Building, 477 Collins Street, Melbourne.

Submissions in writing in respect of the amendment must be sent to the City of Wodonga, P.O. Box 923, Wodonga, Victoria 3689 by Monday, 7 October 1996.

PETER MARSHALL
Chief Executive Officer

Planning and Environment Act 1987
SURF COAST PLANNING SCHEME
Notice of Amendment
Amendment R42

The Surf Coast Shire has prepared Amendment R42 to the Surf Coast Planning Scheme.

The amendment proposes to change the Regional Section of Book 1 of the Planning Scheme by reserving:

- a 6 hectare parcel of land in Grossmans Road, Torquay to "Existing Public Purposes Reserve 11" (Ministry of Education) for the purpose of a primary school; and
- a 3700 sqm (approx) site comprising part 25 Grossmans Road, Torquay to "Existing Public Purposes Reserve 19" (Ministry for Police and Emergency Services) for the purpose of a CFA and State Emergency Services station.

The amendment can be inspected at Surf Coast Shire Municipal Offices, 25 Grossmans Road, Torquay; Department of Infrastructure, Office of Planning and Heritage, 5th Floor, State Offices, Cnr Little Malop and Fenwick Streets, Geelong 3220 and the Department of Infrastructure, Office of Planning and Heritage, Olderfleet Building, 477 Collins Street, Melbourne 3000.

Owners and occupiers of land that may be materially affected by the amendment are entitled to make a submission. All submissions should clearly state all of the grounds on which you support or oppose the amendment and indicate whether you wish to be heard in respect of the submission at any subsequent panel hearing.

Submissions about the amendment must be sent to the Manager Planning and Development, Surf Coast Shire, P.O. Box 350, Torquay 3228 by 7 October 1996.

RAEWYN HANSEN
Manager Planning and Development

Planning and Environment Act 1987
KNOX PLANNING SCHEME
Notice of Amendment
Amendment L107

Knox City Council has prepared an amendment which proposes to amend the Local Section of the Knox Planning Scheme, as follows:

Amendment L107 proposes to rezone to Knox Residential Development the land situated on the western side of Mountain Highway, north of the King Club and south of Boronia Road.

The land is currently within three different zones, comprising Knox Special Use, Knox Special Use No. 3, and Knox Rural A.

The proposed rezoning will require the land to be developed generally in accordance with a road network plan and an overall development plan to be submitted to Knox City Council for approval. The rezoning will allow for the continued operation and development of the existing Caravan Park and Trash and Treasure Market.

The amendment can be inspected at Knox City Council, Civic Centre, 511 Burwood Highway, Wantirna South 3152 and the Department of Infrastructure, Olderfleet Building, 477 Collins Street, Melbourne 3000.

Any persons affected by the amendment may make a submission in writing, which must be sent to Knox City Council, Private Bag Knox 1, MDC, Wantirna South 3152 by 7 October 1996.

Dated 30 August 1996

DAVID L. POPE
Manager—Planning and Development

Planning and Environment Act 1987
YARRA RANGES PLANNING SCHEME—
LOCAL SECTION
CHAPTER 3 (HEALESVILLE DISTRICT)
Notice of Amendment
Amendment L28

The Council of the Shire of Yarra Ranges has prepared an amendment, Amendment L28, to the Yarra Ranges Planning Scheme—Local Section—Chapter 3 (Healesville District).

The amendment is in three parts and proposes to:

- rezone Lot 2 PS 332409M (140) Yarra Glen Road, Healesville from a Management Plan Zone to a Rural Zone;
- include within the Rural Zone a site specific provision which would allow for the development and use of the site for a major tourist facility, generally in accordance with the submitted concept plan and subject to the grant of a planning permit;
- except the application for planning permit from the notification and appeal provisions of the Planning and Environment Act; and,
- delete the subject land from the Management Plan applying under the current Management Plan Zone.

SUBMISSIONS

The amendment can be inspected free of charge during normal office hours at the following offices of the Shire of Yarra Ranges: Lilydale Service Centre, Anderson Street, Lilydale; Monbulk Service Centre, 94 Main Street, Monbulk; Healesville Service Centre, 276 Maroondah Highway, Healesville; Upwey Service Centre, 40 Main Street, Upwey; Yarra Junction Service Centre, Warburton Highway/Hoddle Street, Yarra Junction and at Department of Infrastructure,

Office of Planning and Heritage, Ground Floor, Olderfleet Building, 477 Collins Street, Melbourne.

Any submissions about the amendment must:

- be made in writing, giving the submitter's name, address and, if practicable, a phone number for contact during office hours;
- set out the views on the amendment, that the submitter wishes to put before Council and indicate what changes (if any) the submitter wishes made to the amendment;
- state whether the person/s making the submissions wishes to be heard in support of their submission.

Submissions must be sent to Mr Eric Howard, Chief Executive Officer, Shire of Yarra Ranges, P.O. Box 105, Lilydale 3140 and must reach the Shire at the above address by 7 October, 1996.

Enquiries about the amendment can either be made by calling at the Land Use Strategy Unit, Yarra Junction District Offices, Warburton Highway/Hoddle Street, Yarra Junction during normal office hours or by telephoning Mr Gerard Gilfedder, on either 1300 368 333 or directly on (059) 675 218.

GRAHAM WHITT
Manager Land Use Strategy

Planning and Environment Act 1987
SHEPPARTON CITY PLANNING SCHEME
Notice of Amendment to a Planning Scheme
Amendment L60

The Greater Shepparton City Council has prepared Amendment L60 to the Shepparton City Planning Scheme.

The amendment affects land at CA 79A (part), Parish of Shepparton, Volume 8404, Folio 76 and Lots 2 and 3, LP 8111, Parish of Shepparton, Wanganui Road, Shepparton.

The amendment proposes to change the Planning Scheme by rezoning the above land from Non-Urban Zone to Industrial 'B' Zone (General Industry).

The amendment can be inspected at the Offices of City of Greater Shepparton, 90 Welsford Street, Shepparton; City of Greater Shepparton, Casey Street, Tatura; Department

of Planning and Development, 477 Collins Street, Melbourne and the Department of Planning and Development, 1 McKoy Street, Wodonga West.

Submissions about the amendment must be sent to the City of Greater Shepparton, Locked Bag 1000, Shepparton 3632 by Monday, 7 October 1996.

Dated 5 September 1996

BILL JABOOR
Chief Executive Officer

Creditors, next of kin and others having claims against these following estates:

Burgess, Mildred Mabel, late of 10 Daff Avenue, Moorabbin, Victoria, pensioner, deceased, who died on 6 July 1996.

Kazmierowski, Chris, late of Corpus Christi Community, Greenvale, Victoria, pensioner, deceased, who died on 9 May 1996.

Kelly, Kevin Thomas, late of McKenzie Ward, Warracknabeal and District Hospital, Warracknabeal, Victoria, pensioner, deceased, who died on 26 June 1996.

Kilpatrick, Donald, late of 15 Malakoff Street, East St Kilda, Victoria, contract cleaner, deceased, who was found dead on 11 June 1996.

Mulcahy, Zoe Gabrielle, aka Mulcahy, Zoe Gabriel, late of Carinya Nursing Home, Golf Links Road, Frankston, Victoria, pensioner, deceased, intestate, who died on 19 July 1996.

are required pursuant to Section 33 of the Trustee Act 1958 to send particulars of their claims against the above-mentioned estates to State Trustees Limited, 168 Exhibition Street, Melbourne, Victoria on or before 11 November 1996, after which date State Trustees Limited A.C.N. 064 593 148 may convey or distribute the assets of the above-mentioned estates having regard only to the claims of which it then has notice.

Creditors, next of kin and others having claims against the estate of any of the under-mentioned deceased persons are required to send particulars of their claims to State Trustees Limited A.C.N. 064 593 148, 168 Exhibition Street, Melbourne, Victoria 3000 the personal representative, on or before 11 November 1996 after which date State Trustees Limited may convey or distribute the assets having regard only to the claims of which State Trustees Limited then has notice.

Brown, Audrey Patricia, (also known as Patricia Brown), late of 38 Grey Street, St Kilda, pensioner, who died 10 May 1996.

Maher, Isabel Rose, late of Sheila Street, North Blackburn, pensioner, who died 5 June 1996.

Weeding, Ethel Irene, late of Daylesford Hospital Nursing Home, Hospital Street, Daylesford, pensioner, who died 6 February 1996.

Dated at Melbourne 2 September 1996

J. L. OWEN
Manager, Estate Management
State Trustees Limited

EXEMPTION FROM NOTIFICATION OF
VACANCY UNDER SECTION 29 (2) OF THE
PUBLIC SECTOR MANAGEMENT ACT
1992

Position No. 01/05/0007/3, Financial
Controller, VPS-5, Office of Major Projects,
Department of Infrastructure.

This position has been reclassified to
recognise a demonstrated and significant shift
in work value in a specialised area of work,
the incumbent is an officer who is recognised
as satisfactorily discharging all of the
requirements of the position and the
Department Head considers that it is unlikely
that advertising the vacancy would attract
more suitable candidates.

SUE JAQUINOT
Deputy Secretary
Department of Infrastructure

EXEMPTION FROM NOTIFICATION OF
VACANCY UNDER SECTION 29 (2) OF THE
PUBLIC SECTOR MANAGEMENT ACT
1992

Position No. TECHSPEC 148, VPS-2
(Fixed term), Police Armoury, Corporate
Resources Department, Office of the Chief
Commissioner of Police.

Reason for exemption

The vacancy has duties and qualification
requirements that are specialised and peculiar
to the department and the proposed appointee
is a staff member considered to be the only
staff member possessing the specialised
qualifications.

NEIL COMRIE
Chief Commissioner of Police

EXEMPTION FROM NOTIFICATION OF
VACANCY UNDER SECTION 29 (2) OF THE
PUBLIC SECTOR MANAGEMENT ACT
1992

Position No. PROJOFFC 50, VPS-5,
Corporate Resources Department, Office of
the Chief Commissioner of Police.

Reason for exemption

The above position has duties and
qualifications identical to a vacancy that has
recently been advertised and the proposed
appointee was an applicant for the other
vacancy and clearly meets the requirements of
the position.

NEIL COMRIE
Chief Commissioner of Police

EXEMPTION FROM NOTIFICATION OF
VACANCY UNDER SECTION 29 (2) OF THE
PUBLIC SECTOR MANAGEMENT ACT
1992

Position No. 30/01/0053/9, Senior Policy
Officer, VPS-5, Services Purchasing Branch,
Acute Health Division, Department of Human
Services.

Reasons for exemption

The position has identical duties and
qualifications to a position that was recently
advertised and the person applied for the
vacancy and was assessed as meeting the
requirements of the position.

Dated 19 August 1996

W. J. McCANN
Secretary
Department of Human Services

EXEMPTION FROM NOTIFICATION OF
VACANCY UNDER SECTION 29 (2) OF THE
PUBLIC SECTOR MANAGEMENT ACT
1992

Position No. 70/01/5711/6, VPS-4,
Manager, Executive Correspondence and
Briefing Unit, Portfolio Services Division,
Department of Human Services.

Reasons for exemption

The position has been reclassified in a
specialised area of work and the officer is
recognised as satisfactorily discharging all the
requirements of the position and it is
considered unlikely that advertising the
position would attract a more suitable
candidate.

Dated 19 August 1996

W. J. McCANN
Secretary
Department of Human Services

EXEMPTION FROM NOTIFICATION OF
VACANCY UNDER SECTION 29 (2) OF THE
PUBLIC SECTOR MANAGEMENT ACT
1992

Position No. 34/26/0407/3, Executive
Assistant, VPS-3, Portfolio Services Division,
Department of Human Services.

Reasons for exemption

The position has similar duties and
qualifications to a position that was recently
advertised and the person applied for the
vacancy and was assessed as meeting the
requirements of the position.

Dated 9 August 1996

W. J. McCANN
Secretary
Department of Human Services

EXEMPTION FROM NOTIFICATION OF
VACANCY UNDER SECTION 29 (2) OF THE
PUBLIC SECTOR MANAGEMENT ACT
1992

Position No. NRE047875, VPS-5, Manager
Property Portfolio, Port Phillip Region,
Department of Natural Resources and
Environment.

Reason for exemption

The position has been reclassified to
recognise a demonstrated and significant shift
in work value in a specialised area of work,
the incumbent is an officer who is recognised
as satisfactorily discharging all of the
requirements of the position and the
Department Head considers that it is unlikely
that advertising the vacancy would attract a
more suitable candidate.

Dated 27 August 1996

MICHAEL TAYLOR
Secretary
Department of Natural Resources
and Environment

EXEMPTION
Application No. 31 of 1996

The Anti-Discrimination Tribunal
constituted by the President pursuant to
Section 83 (5) (a) (ii) of the Equal
Opportunity Act 1995 ("the Act") has
considered an application pursuant to Section
83 of the Act by Judy Balmforth Trading as
Belle Voyage to advertise for and employ
female only drivers to drive for a taxi service

for the carriage only of women or unescorted
children or a family group that includes a
woman or a child and to operate a taxi service
for the carriage only of women or unescorted
children or a family group that includes a
woman or a child.

Upon reading the material tendered in
support of this application the Tribunal is
satisfied that it is appropriate to grant an
exemption from Sections 13, 15, 42, 100 and
195 of the Act to permit the applicant to
advertise for and employ female only drivers
to drive for a taxi service for the carriage only
of women or unescorted children or a family
group that includes a woman or a child and to
operate a taxi service for the carriage only of
women or unescorted children or a family
group that includes a woman or a child.

In granting this exemption the Tribunal
noted:

- Extensive market research reveals that
public transport was perceived to be
unsafe, particularly at night;
- Research reveals that parents and
carers want a service to transport their
children whilst unescorted;
- Unequivocally they supported a service
where the driver was female as this was
perceived to be safer;
- Women who have been abused are
sometimes more reluctant to trust
themselves to a taxi service driven by a
stranger who is also a man;
- Older women and women with
disabilities, who particularly rely on
private transport services prefer such
services be provided by female only
drivers as they feel safer and more
secure in this environment;
- The applicant is offering a unique and
specialised service which no other
sector of the car hire industry is
currently providing;
- Some women have had frequent
unnerving experiences with male taxi
drivers;
- Mainstream taxi companies are unable
to guarantee a female driver nor
suitable child restraints even with prior
bookings;
- The provision of a taxi service with
female only drivers will assist the
transport industry by encouraging
female patronage of taxi services;

- Evidence of the need for this service within the community is provided by the fact that a special service taxi licence has been granted to the applicant by the Victorian Taxi Directorate. A prerequisite to the granting of such a licence is that there must be a proven need in the community and the service must not be already provided;
- The applicant has arranged for taxi services to be provided by another operator to people who contact the applicant but are not eligible to use the service provided by the applicant.

The Tribunal grants an exemption from the operation of Sections 13, 15, 42, 100 and 195 of the Equal Opportunity Act 1995, for the applicant to advertise for and employ female only drivers to drive for a taxi service for the carriage only of women or unescorted children or a family group that includes a woman or a child and to operate a taxi service for the carriage only of women or unescorted children or a family group that includes a woman or a child this exemption to remain in force until 4 September 1999.

CATE MCKENZIE
President

Department of the Treasury and Finance
SALE OF CROWN LAND BY PUBLIC
AUCTION

File Reference: GL 19248.

Date of Auction: Saturday, 12 October 1996 at 11.00 a.m. on site.

Address of Property: 9-11 Park Street, Bright.

Crown Description: Allotment 4^A, Township and Parish of Bright.

Terms of Sale: Deposit 10%, Balance 60 Days.

Area: 4019 m².

Officer Co-ordinating Sale: Brian Dee, Senior Project Manager, Victorian Government Property Group, Level 10, 1 Macarthur Street, Melbourne, Department of the Treasury and Finance.

Selling Agent: Dickens Real Estate Pty Ltd, 5 Barnard Street, Bright, Victoria 3741.

ROGER M. HALLAM
Minister for Finance

Department of Treasury and Finance
SALE OF CROWN LAND BY PUBLIC
TENDER

Tenders close Friday, 27 September 1996 at 2.00 p.m.

Lot 1:

Property Address: 30 Point Road, Crib Point.

Crown Description: Allotment 24, Section 4, Township of Crib Point.

Area: 2,833 square metres.

Ref: P240167.

Lot 2:

Property Address: 32 Point Road, Crib Point.

Crown Description: Allotment 25, Section 4, Township of Crib Point.

Area: 2,843 square metres.

Ref: P240168.

Term of Sale: 10% deposit—balance 60 days.

Tenders: Addressed to Manager, Land Sales Services, Port Phillip Area, Department of Natural Resources and Environment, C/-Tender Box, 5th Floor, 240 Victoria Parade, East Melbourne 3002.

Tender Deposit: 10% of tendered amount to be lodged with tender.

Application Form: Available on request.

Co-ordinating Officer: Dennis Bishop.

ROGER M. HALLAM
Minister for Finance

Department of Treasury and Finance
SALE OF CROWN LAND BY PUBLIC
TENDER

Tenders close Friday, 27 September 1996 at 2.00 p.m.

Lot 1:

Property Address: 16 Iluka Street, Warneet.

Crown Description: Allotment 43, Section B, Township of Warneet.

Area: 1,214 square metres.

Ref: P240616.

Lot 2:

Property Address: 15 Anebo Street, Warneet.

Crown Description: Allotment 37, Section B, Township of Warneet

Area: 1,012 square metres.

Ref: P240613.

Term of Sale: 10% deposit—balance 60 days.

Tenders: Addressed to Manager, Land Sales Services, Port Phillip Area, Department of Natural Resources and Environment, C/-Tender Box, 5th Floor, 240 Victoria Parade, East Melbourne 3002.

Tender Deposit: 10% of tendered amount to be lodged with tender.

Application Form: Available on request.

Co-ordinating Officer: Dennis Bishop.

ROGER M. HALLAM
Minister for Finance

MEDICAL PRACTITIONERS BOARD OF
VICTORIA
Notice

Dr Cecil Albert Thomas Edwards

A Panel of the Medical Practitioners Board of Victoria on 7 August 1996 conducted a Formal Hearing into the professional conduct of Dr Cecil Albert Thomas Edwards a registered medical practitioner.

At the completion of the Formal Hearing the Panel determined pursuant to Section 50 (1) (a) of the Medical Practice Act 1994 that Dr Cecil Albert Thomas Edwards had engaged in unprofessional conduct which was of a serious nature.

The Panel determined pursuant to Section 50 (2) (g) of the Medical Practice Act 1994 that the registration of Dr Cecil Albert Thomas Edwards be suspended for a period of 12 months effective from 7 August 1996.

Further the Panel determined that pursuant to Section 50 (2) (c) of the Medical Practice Act 1994 the following condition was to apply to the registration of Dr Cecil Albert Thomas Edwards upon his completion of the period of suspension, namely:

- that in the event that Dr Edwards considered re-entering medical practice he must first provide reports to the

Board from his treating doctors and submit to any independent assessments required by the Board in order that the Board might determine pursuant to Sections 29-32 of the Medical Practice Act 1994 whether Dr Edwards was fit to resume practice.

JOHN H. SMITH
Registrar

MEDICAL PRACTITIONERS BOARD OF
VICTORIA

Notice

Re: Dr Michael Peter Giles

A Panel of the Medical Practitioners Board of Victoria on 28 August 1996 conducted a Formal Hearing into the activities of Dr Michael Peter Giles a registered medical practitioner.

At the completion of the Formal Hearing the Panel determined pursuant to Section 50 (1) (a) of the Medical Practice Act 1994 that Dr Michael Peter Giles had engaged in unprofessional conduct of a serious nature.

The Panel determined pursuant to Section 50 (2) (h) of the Medical Practice Act 1994 that the registration of Dr Michael Peter Giles be cancelled.

This cancellation to take effect from 28 August 1996.

JOHN H. SMITH
Registrar

MEDICAL PRACTITIONERS BOARD OF
VICTORIA

Notice

Dr Mario Marchesani

A Panel of the Medical Practitioners Board of Victoria at the conclusion of a Formal Hearing conducted pursuant to Section 46 of the Medical Practice Act 1994 on 7 August 1996 found pursuant to Section 50 (1) (a) of the Medical Practice Act 1994 that Dr Mario Marchesani:

- A. Did engage in unprofessional conduct within the meaning of paragraph (h) of the definition of "unprofessional conduct" of Section 3 of the Act in that he was found guilty in a Magistrates' Court of offences as a medical practitioner and found guilty of indictable offences.
- B. Did engage in unprofessional conduct within the meaning of paragraph (c) of the definition of "unprofessional

conduct" i.e. professional misconduct, in that he prescribed medications for patients

- (i) other than for their medical treatment; and
- (ii) to enhance their physique and for sporting performance.

Pursuant to Section 50 (1) (a), the Panel determined that the unprofessional conduct referred to above under A and the professional misconduct referred to above under B was of a serious nature.

The Panel first made determinations in relation to the unprofessional conduct found proven in Part A above. Pursuant to Section 50 (2) (g) the Panel determined that Dr Marchesani's registration be suspended for 3 months. Pursuant to Section 50 (2) (c), Dr Marchesani was also formally reprimanded.

Pursuant to Section 50 (2) (d), the Panel required Dr Marchesani to undertake further education regarding the regulations surrounding the use of drugs of dependence, regarding their use in clinical practice and regarding the identification and assistance of patients who may be drug dependent.

Pursuant to Section 50 (2) (e) the Panel imposed the following conditions on Dr Marchesani's practice:

1. he be prohibited for possessing, prescribing or administering Schedule 8 or Schedule 11 drugs (other than in genuine clinical emergencies) until such time that the Board was satisfied that through the education program referred to above, Dr Marchesani was capable of resuming these responsibilities.

2. he submit his practice, at his expense, to a practice audit conducted by the Royal Australian College of General Practitioners and that he respond to any recommendations emanating from this audit. Dr Marchesani was to confirm within six weeks of the date of the determination that such a practice audit had been arranged.

In relation to the second finding, of professional misconduct under Part B above, the Panel determined that:

Pursuant to Section 50 (2) (c), Dr Marchesani be formally reprimanded, and

Pursuant to Section 50 (2) (g), Dr Marchesani's registration was suspended for 1 month.

Further, the Panel determined that the two periods of suspension were to be served consecutively and were to commence from 7 September 1996.

JOHN H. SMITH
Registrar

MEDICAL PRACTITIONERS BOARD OF
VICTORIA

Notice

Re: Dr Robert Jack Peers

A Panel of the Medical Practitioners Board of Victoria on 3 July 1996 conducted a Formal Hearing into the ability of Dr Robert Jack Peers to practise medicine.

At the completion of the Formal Hearing the Panel determined pursuant to Section 51 (1) of the Medical Practice Act 1994 that Dr Robert Jack Peers was suffering from a bipolar affective disorder and that his ability to practise medicine was affected because of his mental health.

The Panel determined pursuant to Section 51 (2) (b) that the suspension which commenced on 2 November 1995 was to continue and pursuant to Section 51 (2) (a) the following condition was imposed:

(i) while suspended Dr Peers must continue to see Dr G. Conron (or another treating psychiatrist acceptable to the Medical Practitioners Board) regularly, at a minimum frequency initially of once per month and he is to follow the advice of Dr Conron (or the other treating psychiatrist as above).

JOHN H. SMITH
Registrar

Road Safety Act 1986
ROAD SAFETY (PROCEDURES)
REGULATIONS 1988
Regulation 519

Approval of Dynamic Axle Weigher

I, David John Berry, Chief Executive of the Roads Corporation, acting pursuant to Regulation 519 of the Road Safety (Procedures) Regulations 1988, approve the device known as the "Electronic Mass Unit Model 870.4" as a dynamic axle weigher.

Dated 20 August 1996

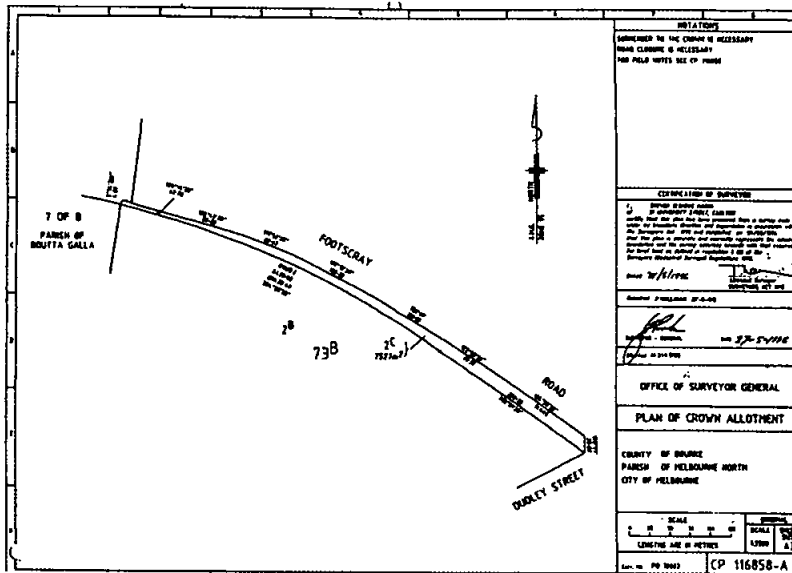
DAVID J. BERRY
Chief Executive of the Roads Corporation

**Docklands Authority Act 1991
ROAD CLOSURE—PART FOOTSCRAY ROAD**

The Docklands Authority, in accordance with its power under Section 28 of the **Docklands Authority Act 1991** and pursuant to a resolution passed by a meeting of the Docklands Authority on Friday, 19 July 1996 has closed the following road:

CITY OF MELBOURNE IN THE COUNTY OF BOURKE

Melbourne—The road in Crown Allotment 2^C, Section 73^B in the City of Melbourne, Parish of Melbourne North, otherwise known as Part Footscray Road as indicated on the plan hereunder—(CP116858).



**Survey Co-ordination Act 1958
PLACE NAMES COMMITTEE**

1. Notice of Assignment of Place Names

The Place Names Committee hereby gives notice that it has assigned the undermentioned place names in respect of which no objections to the previously published proposals were received.

| File No. | Place Name | Proposer and Location |
|----------|---|---|
| 1270 | Benalla College—Dunlop Campus Benalla College—Faithfull Campus | Directorate of School Education, as a result of a merger between Benalla High and Technical Schools, to take away those names and assign the name as shown to the multi-site campus. |
| 12700 | Sale College—Guthridge Campus | Directorate of School Education, as a result of a merger between Sale High School and Macalister Secondary College, to take away those names and assign the name as shown to the multi-site campus. |

| | | |
|------|----------------------------------|---|
| 1546 | Gowanbrae | Land Use Advisory Service Pty Ltd. The naming and defining of name an area bounded by Western Ring Road, Moonee Ponds Creek the Albion to Broadmeadows railway line and Tullamarine Freeway, within the City of Moreland. |
| 1568 | Pineview Park | Manningham City Council. A municipal reserve situated between Browning Drive and Whitehall Court, Templestowe. |
| 1569 | Pakenham Hills Primary School | Directorate of School Education. A new school located at the corner of Army and Kennedy Roads, Pakenham. |
| 1570 | Dimboola—Pimpinio Primary School | Directorate of School Education, as a result of a merger between Dimboola and Pimpinio Primary Schools, to take away those names and assign the name as shown to the multi-site campus. |

2. Notice of Proposal to Assign Place Names

The Place Names Committee gives notice that it proposes to assign the undermentioned place name. Any objections to the proposed name must be in writing (stating the reasons therefore) and be lodged with the Secretary to the Committee within two months of the publication of this notice.

| <i>File No.</i> | <i>Place Name</i> | <i>Location</i> |
|-----------------|-------------------|---|
| 1270 | | Proposal from the Directorate of Education as a result of a merger between Wycheproof Secondary College and Primary School, to take away those names and assign the name as shown. |
| 1559 | Roxburgh Park | Proposal from the Wellington Shire Council to name and define the boundaries for the suburb of Roxburgh Park. |
| 1579 | O'Connors Lookout | Proposal from the Wellington Shire Council to name a lookout situated off the Hyland Highway, approximately 1 km south-west of Willung South. |
| 1583 | Wybejong Park | Proposal from Greening of Riddell to name a reserve located east of Riddells Creek and immediately north of the Carrie-Riddell Bridge, and at the rear of the properties in Melvins Road and McClusky Street, Riddells Creek. |
| 1585 | Pioneers Way | Proposal from the Pioneers Way Heritage Trail Committee to name a walking track from Stratford through Briagolong to Bogong. |

3. Notice of Proposal to Alter Place Names

The Place Names Committee hereby gives notice that it proposes to alter the undermentioned place name in the manner indicated. Any objections to a proposal must be in writing (stating the reasons therefore) and be lodged with the Secretary to the Committee within two months of the publication of this notice.

| <i>File No.</i> | <i>Present Name</i> | <i>Proposed Name</i> |
|-----------------|------------------------------------|---|
| 1270 | Shepparton South Secondary College | McGuire College, Shepparton. |
| 1425 | Keilor Lodge (part) | Taylor's Lakes—see plan lodged with the Office of the Place Names Committee and on display at City of Brimbank. |
| 1425 | Taylor's Lakes (part) | Keilor—see plan lodged with the Office of the Place Names Committee and on display at City of Brimbank. |

Place Names Committee, c/- Office of Surveyor-General, 5th Floor, 436 Lonsdale Street, Melbourne 3000.

RON McLEOD
Secretary

Health Services Act 1988
DECLARATION OF APPROVED
QUALITY ASSURANCE BODY

I declare the Services Review Committee and Quality Assurance Committee established by the Colac Community Health Services as approved quality assurance bodies under Section 139 for the purposes of Part 7 of the Health Services Act 1988.

Dated 27 August 1996

ROB KNOWLES
Minister for Health

Associations Incorporation Act 1981

Notice is hereby given that in pursuance of Sub-section 10 (4) of the Associations Incorporation Act 1981 a Certificate of Incorporation was granted to Australian Turkish Child Care Co-operative Ltd on 28 August 1996.

O. PAUL
Deputy Registrar of Incorporated Associations

Transport Act 1983
ROAD DECLARATIONS AND
DEDICATIONS

The Roads Corporation pursuant to the Transport Act 1983, upon publication of this notice declares, or varies the declaration of, the roads as described below and on the plans attached, and further declares that such roads

are fit to be used as a public highway and are now absolutely dedicated to the public for use as public highways within the meaning of any law now or hereafter in force.

STATE HIGHWAY

118/96 Ringwood Bypass in the City of Maroondah shown hatched and cross hatched on plans numbered GP 17979, GP 17979D and GP 17980A.

MAIN ROAD

119/96 Bungaree-Wallace Road in the Shire of Moorabool cross hatched on plan numbered GP 17159A.

120/96 Ringwood-Warrandyte Road in the City of Maroondah shown hatched on plan numbered GP 17979B.

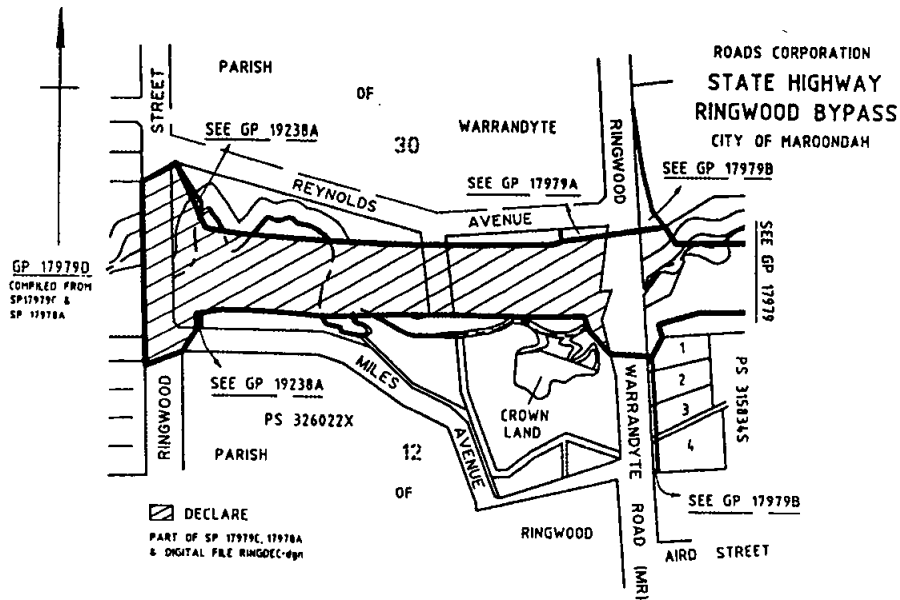
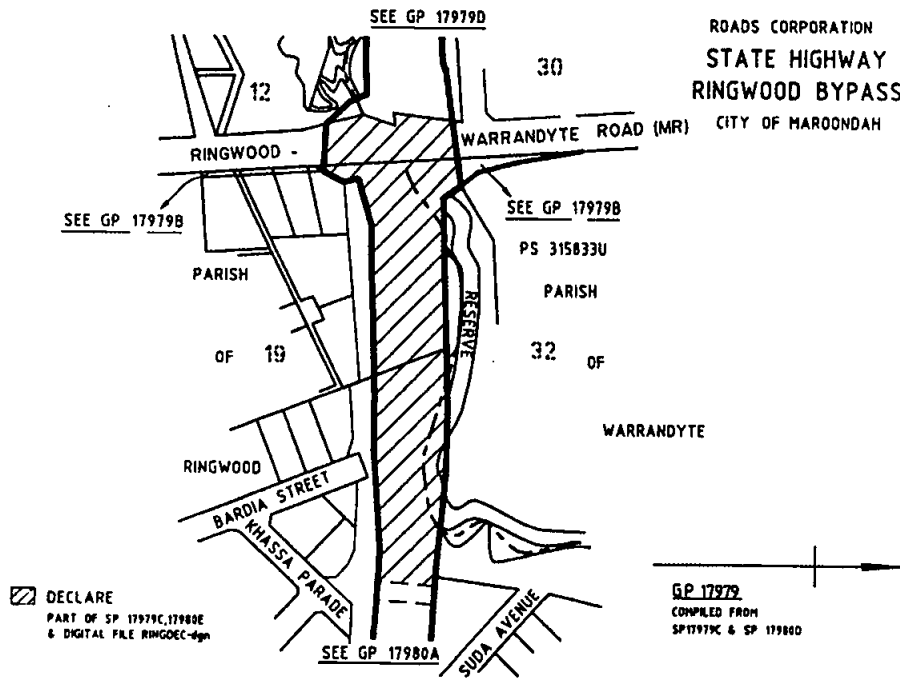
121/96 Kyabram-Rochester Road in the Shire of Campaspe shown hatched and cross hatched on plan numbered GP 157-MR.



ROAD

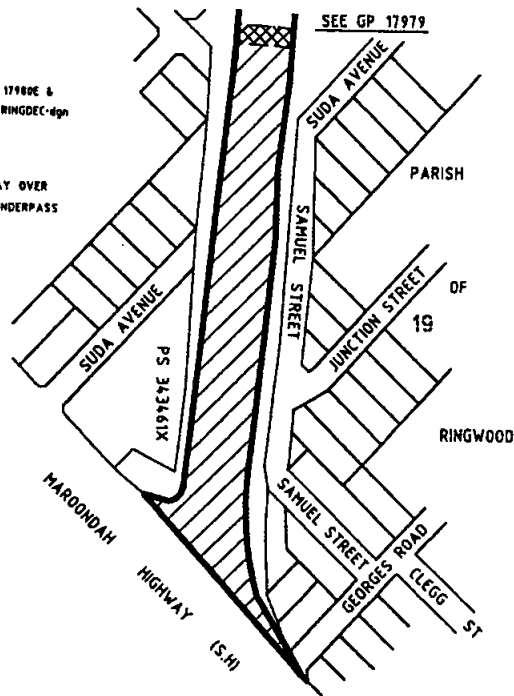
122/96 Ringwood Street in the City of Maroondah shown cross hatched on plan numbered GP 19238A.

123/96 Reynolds Avenue in the City of Maroondah shown hatched on plan numbered GP 17979A.

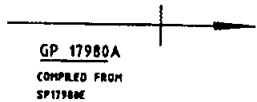
124/96 Campaspe Street in the Shire of Campaspe shown hatched on plan numbered GP 8650.




-  DECLARE
PART OF SP 17980 &
DIGITAL FILE RINGDEC.dgn
-  DECLARE
STATE HIGHWAY OVER
PEDESTRIAN UNDERPASS

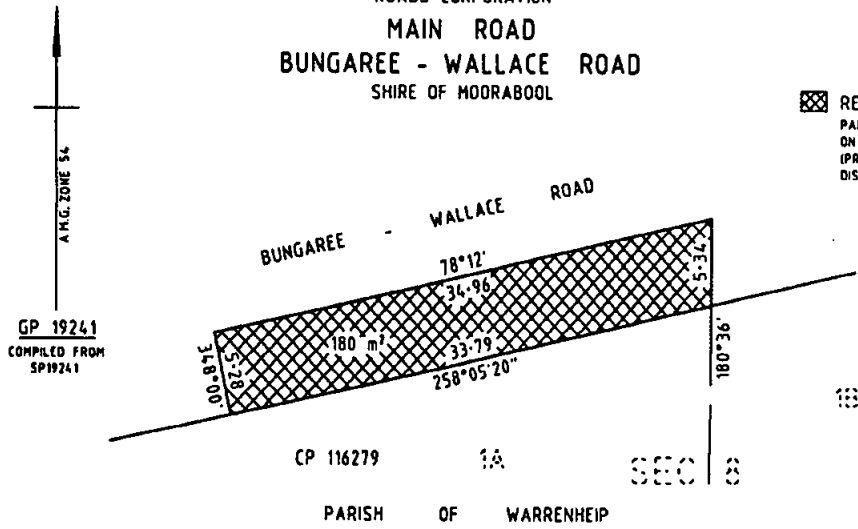


ROADS CORPORATION
STATE HIGHWAY
RINGWOOD BYPASS
CITY OF MAROONDAH

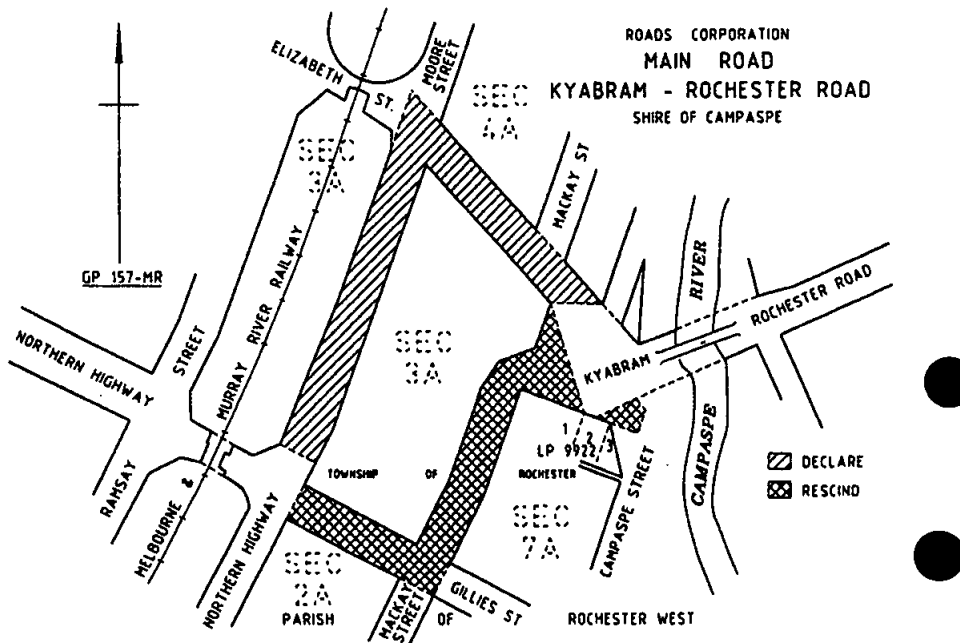
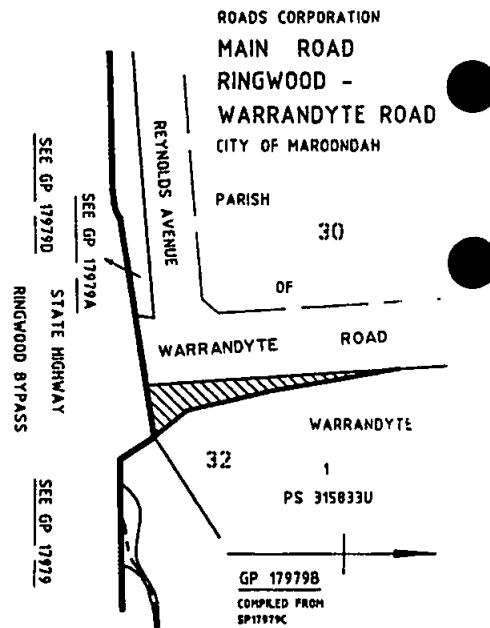
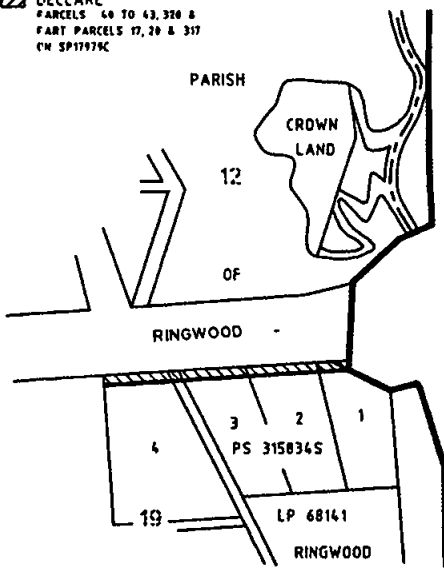


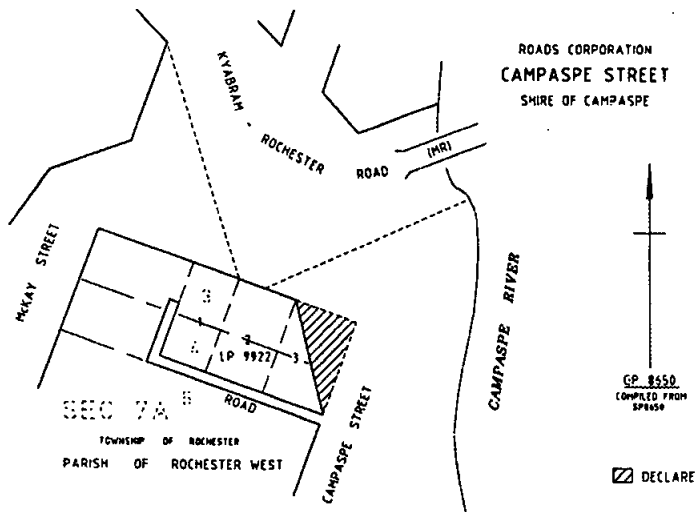
ROADS CORPORATION
MAIN ROAD
BUNGAREE - WALLACE ROAD
SHIRE OF MOORABOOL

-  RESCIND
PARCEL 1
ON SP 19241
(PROPOSAL TO
DISCONTINUE)



DECLARE
 PARCELS 60 TO 63, 300 &
 PART PARCELS 17, 20 & 317
 ON SP17979C



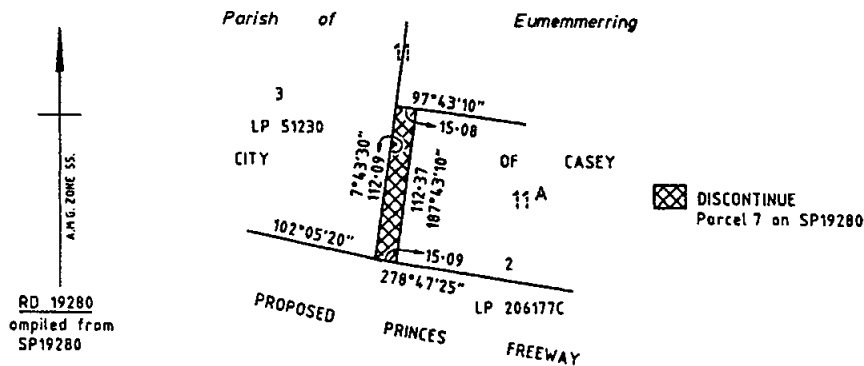


Dated 23 August 1996

DAVID J. BERRY
Chief Executive
Roads Corporation

Transport Act 1983
DISCONTINUANCE OF ROADS OR PARTS OF ROADS AND SALE OF SURPLUS LAND

The Roads Corporation, in pursuance of the powers conferred by the Clause 2, Schedule 4 of the Transport Act 1983, upon publication of this notice hereby discontinues the roads or parts of roads shown cross hatched on the plan hereunder and approves the sale of surplus land as provided in Section 47 of the Transport Act 1983 and as delegated by the Minister of Transport under Section 32 of the Act.



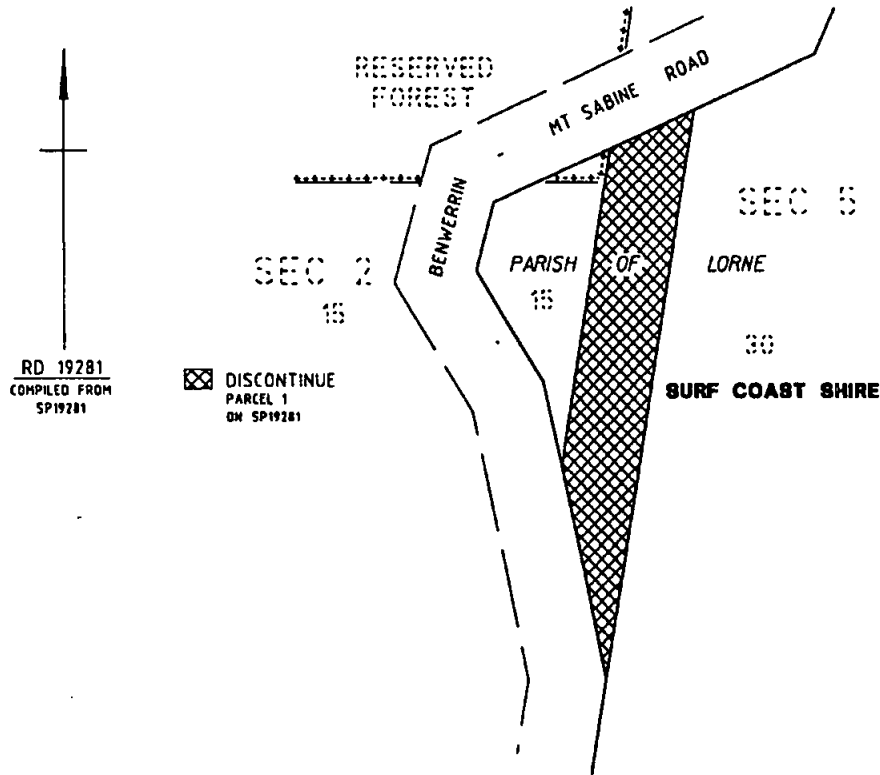
Dated 23 August 1996

DAVID J. BERRY
Chief Executive
Roads Corporation

Transport Act 1983

DISCONTINUANCE OF ROADS OR PARTS OF ROADS AND SALE OF SURPLUS LAND

The Roads Corporation, in pursuance of the powers conferred by the Clause 2, Schedule 4 of the Transport Act 1983, upon publication of this notice hereby discontinues the roads or parts of roads shown cross hatched on the plan hereunder and approves the sale of surplus land as provided in Section 47 of the Transport Act 1983 and as delegated by the Minister of Transport under Section 32 of the Act.



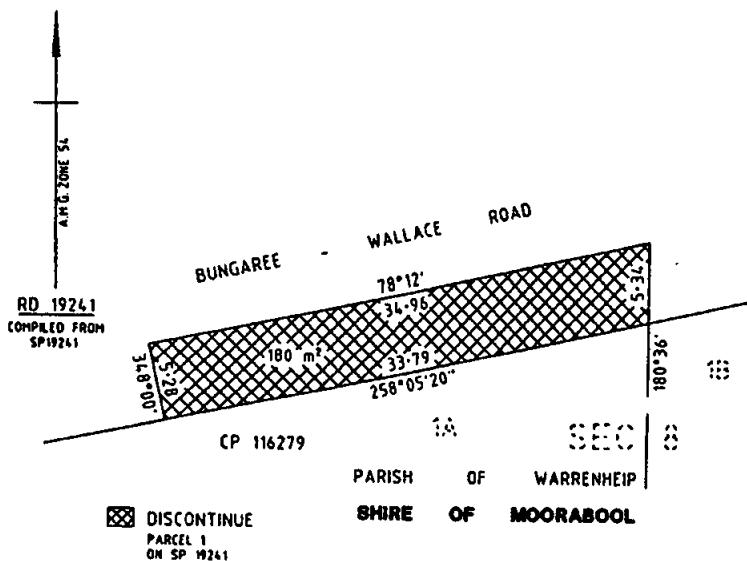
Dated 23 August 1996

DAVID J. BERRY
Chief Executive
Roads Corporation

Transport Act 1983

DISCONTINUANCE OF ROADS OR PARTS OF ROADS AND SALE OF SURPLUS LAND

The Roads Corporation, in pursuance of the powers conferred by the Clause 2, Schedule 4 of the Transport Act 1983, upon publication of this notice hereby discontinues the roads or parts of roads shown cross hatched on the plan hereunder and approves the sale of surplus land as provided in Section 47 of the Transport Act 1983 and as delegated by the Minister of Transport under Section 32 of the Act.



Dated 23 August 1996

DAVID J. BERRY
Chief Executive
Roads Corporation

**Transport Act 1983
ROADS CORPORATION
Commercial Passenger Vehicle Application**

Notice is hereby given that the following application will be considered by the Roads Corporation after 9 October 1996.

Notice of any objection to the granting of an application should be forwarded to reach the Regional Manager, Northern Region, P.O. Box 204, Bendigo 3550 or any District Office of the Roads Corporation not later than 3 October 1996.

It will not be necessary for interested parties to appear on the date specified, unless advised in writing by the Corporation.

Applications which are objected to will be determined by the Roads Corporation.

P. J. and S. J. Millar, Kerang. Application to license one commercial passenger vehicle to be purchased in respect of a 1986 or later model Denning coach with seating capacity for 50 passengers, to operate as a Country Special Service Omnibus from within a 20 km pick up radius of the Post Office in Kerang.

Note: The vehicle to be licensed would hold a 5 star rating for charter purposes.

Dated 5 September 1996

BRUCE PHILLIPS
Regional Manager—Northern Region

**Transport Act 1983
ROADS CORPORATION
Commercial Passenger Application**

Notice is hereby given that the following application will be considered by the Roads Corporation after 9 October 1996.

Notice of any objection to the granting of an application should be forwarded to reach the Office Manager, VicRoads Wangaratta or any District Office of the Roads Corporation not later than 3 October 1996.

It will not be necessary for interested parties to appear on the date specified, unless advised in writing by the Corporation.

M. J. Guy, Swanpool. Application for variation of the conditions of licence TS 1441, which authorises the licensed vehicle to

operate a school service under contract to the Department of Transport and under charter conditions from within a 20 km radius of the Swanpool Post Office to also operate under charter conditions from within a 20 km radius of the Benalla Post Office.

Note: The vehicle licensed by TS 1441 will hold a 3 star rating for charter purposes.

BRUCE COCHRANE
Regional Manager
North East Region

Transport Act 1983
ROADS CORPORATION
Commercial Passenger Vehicle Applications

Notice is hereby given that the following applications will be considered by the Roads Corporation after 9 October 1996.

Notice of any objection to the granting of an application should be sent to the Manager, Commercial Vehicle Operations, Level 2, Denmark Street, Kew 3101 not later than 3 October 1996.

It will not be necessary for interested parties to appear on the date specified, unless advised in writing by the Corporation.

Deluxe Coachlines (Aust) Pty Ltd, East Bentleigh. Application to license one commercial passenger vehicle in respect of a MAN coach with seating capacity for 33 passengers to operate as a metropolitan special service omnibus from within a 55 km pick-up radius of the Melbourne G.P.O.

R. J. Moore and M. J. Whitford, Melbourne. Application for variation of the conditions of licence number TO276 which authorises the licensed vehicle to operate one and two day tours to change the following tour to operate as follows:

Tour 5—Duration one day

Depart Melbourne via Eastern Freeway to Mt Dandenong Tourist Road, Olinda, Sherbrook or Perrins Creek Road to Kallista and Belgrave. Then to Emerald—Belgrave Road, Selby Aura Road to Menzies Creek, continue via Monbulk and Healesville to Galeena Beek Living Cultural Centre and Healesville Sanctuary and return via Maroondah Highway to Melbourne.

Dated 5 September 1996

ROBERT FREEMANTLE
Manager
Commercial Vehicle Operations

Transport Act 1983
VICTORIAN TAXI DIRECTORATE
Department of Infrastructure
Commercial Passenger Vehicle Applications

Notice is hereby given that the following applications will be considered by the Victorian Taxi Directorate, a division of the Department of Infrastructure after 9 October 1996.

Notice of any objection to the granting of an application should be forwarded to reach the Manager, Licensing and Certification, Victorian Taxi Directorate, 598 Lygon Street, Carlton (P.O. Box 666, Carlton South 3053) not later than 3 October 1996.

It will not be necessary for interested parties to appear on the date specified, unless advised in writing by the Department.

R. F. Croxford, Lower Plenty. Application to license one commercial passenger vehicle in respect of a 1970 Buick sedan with seating capacity for 4 passengers to operate a service from 160 Old Eltham Road, Lower Plenty for the carriage of passengers for wedding parties.

M. Oved, St Kilda. Application to license one commercial passenger vehicle to be purchased in respect of any vehicle that meets the standards approved by the Victorian Taxi Directorate to operate as a metropolitan hire car from 5/8 Westbury Street, St Kilda.

Dated 5 September 1996

BRENDAN HEALY
Manager—Licensing and Certification
Victorian Taxi Directorate

Transport Act 1983
TOW TRUCK DIRECTORATE OF
VICTORIA
Tow Truck Applications

Notice is hereby given that the following applications will be considered by the Licensing Authority after 9 October 1996.

Notice of any objection to the granting of an application should be forwarded to reach the Director, Tow Truck Directorate of Victoria, 560 Lygon Street, Carlton (P.O. Box 160, Carlton South 3053) not later than 3 October 1996.

It will not be necessary for interested parties to appear on the date specified, unless advised in writing.

Harold Snell Pty Ltd, Seymour. Application for variation of conditions of tow truck licence number TOW221 which authorise the licensed vehicle to be managed, controlled and operated from a depot situated at 43 Emily Street, Seymour to change the depot address to 32 Emily Street, Seymour.

Note: This licence is under consideration for transfer to Benalla Heavy Salvage Pty Ltd.

Pazon Pty Ltd, Yarra Glen. Application for variation of conditions of tow truck licence numbers TOW458 and TOW081 which authorise the licensed vehicles to be managed, controlled and operated from a depot situated at 57 King Street, Yarra Glen to change the depot address to 4 Elizabeth Street, Diamond Creek.

Note: This licence is under consideration for transfer to W. Forbes.

Gardiner Towing Service Pty Ltd, Hawthorn East. Application for variation of conditions of tow truck licence numbers TOW052, TOW054 and TOW750 which authorise the licensed vehicles to be managed, controlled and operated from a depot situated at 1271 Malvern Road, Malvern to change the depot address to 399 Tooronga Road, Hawthorn East.

Gardiner Towing Service Pty Ltd, Hawthorn East. Application for variation of conditions of tow truck licence numbers TOW749, TOW751, TOW752, TOW755 and TOW759 which authorise the licensed vehicles to be managed, controlled and operated from a depot situated at 942 North Road, Bentleigh East to change the depot address to 399 Tooronga Road, Hawthorn East.

Dated 5 September 1996

JOHN R. CONNELL
Director

**Local Government Act 1989
GREATER DANDENONG CITY COUNCIL
Proposed Amendments to Local Law No. 3**

Notice is hereby given that Greater Dandenong City Council, at its meeting held on Monday, 12 August 1996 resolved to amend Road Management and Protection of Physical Assets Local Law No. 3 as follows:

1. Definition of "Heavy Vehicle" means a vehicle of a kind referred to in Part 2 of the National Schedule with an MRC exceeding 4.5 tonnes.

2. Definition of "Large Vehicle" means a bus; or a rigid or articulated truck which exceed 15 tonnes gross vehicle mass.

3. Clause 31.1:

"A person must not, in any area which Council resolves that this clause applies to, without first obtaining a permit nor otherwise than in accordance with the condition of such a permit:

- (a) on a road; or
- (b) in or at a public place

display, handout or distribute handbills, notices, papers or other documents."

4. Clause 31.2:

"A person must not commit any nuisance on a road or in a public place."

5. Clause 40 (c) (i):

"is unregistered or does not have a current VicRoads Permit affixed to the windscreen or"

The purpose and general purport of the respective clauses of these proposed amendments are to:

- (a) regulate the use of roads by heavy vehicles;
- (b) regulate the keeping of heavy and large vehicles;
- (c) regulate the distribution of handbills and other materials in various locations;
- (d) regulate nuisance behaviour in various locations;
- (e) prohibit the abandoning of vehicles, and provide for the impounding of abandoned and derelict vehicles.

Submissions to Council on the proposal will be considered in accordance with Section 223 (1) of the Local Government Act 1989, and are to be lodged by 5.00 p.m. on Wednesday, 18 September 1996. Submissions should be addressed to Chief Executive Officer, City of Greater Dandenong, P.O. Box 200, Springvale 3171.

If you wish to be heard in support of your submission you must state that in your submission. The matter will be dealt with by Council at 7.00 p.m. on Monday, 23 September 1996 in the Council Chambers, Springvale Office, 397-405 Springvale Road, Springvale.

ERRATUM

In Government Gazette G30 dated 1 August 1996 Page 208, the date of making on Statutory Rule No. 73 should read 24 July 1996, not 30 July 1996.

Co-operation Act 1981
CO-OPERATIVE SOCIETIES (GENERAL)
REGULATIONS 1993
Regulation 61 (2)
Form 61

Dissolution of Societies
AUSTRALIAN TURKISH ASSOCIATION
CHILD CARE CO-OPERATIVE LIMITED
BOX HILL TECHNICAL SCHOOL
CO-OPERATIVE LTD
BRIDGE STREET CO-OPERATIVE LTD
HOVELL STREET BOWLING
CO-OPERATIVE LIMITED
LILYDALE AMATEUR BASKETBALL
CO-OPERATIVE LIMITED
RUTHERGLEN HIGH SCHOOL COUNCIL
CO-OPERATIVE LTD
SUGAR AND SNAILS PRESS
CO-OPERATIVE LTD
VICTORIAN CERTIFIED STRAWBERRY
RUNNER GROWERS CO-OPERATIVE
LTD

I hereby notify that I have this day registered the dissolution of the abovenamed societies and cancelled their registration under the abovenamed Act.

Dated at Melbourne 30 August 1996

PAUL HOPKINS
Deputy Registrar of Co-operative Societies

Co-operation Act 1981
MORWELL FOOTBALL CLUB
CO-OPERATIVE LIMITED
NO. 2 Y & S BOWLING CLUB
CO-OPERATIVE LIMITED
TEMPLESTOWE VALLEY PRIMARY
SCHOOL CO-OPERATIVE LIMITED
WODONGA WEST PRIMARY SCHOOL
CO-OPERATIVE LIMITED

Notice is hereby given in pursuance of Section 192 (8) of the Co-operation Act 1981 and Section 572 (2) of the Corporations Act 1989 that, at the expiration of three months from the date hereof, the names of the aforementioned societies will, unless cause is shown to the contrary, be struck off the register and the societies will be dissolved.

Dated at Melbourne 29 August 1996

PAUL HOPKINS
Deputy Registrar of Co-operative Societies

Community Services Act 1970

Under the functions and powers assigned to me by the Secretary to the Department of Human Services under Section 10 (2) of the Community Services Act 1970 in relation to Section 5 of the Adoption Act 1984, I, Frank Carlus approve the following persons under Section 5 (1) and 5 (2) (b) of the Adoption Act as approved counsellors for the purposes of Section 35 and 87 of the Adoption Act.

SHANNON Vicki
BELLINGER Catherine
SMITH Joanne

Dated 23 August 1996

FRANK CARLUS
A/Manager
Child Adolescent and Family Welfare

Community Services Act 1970

Under the functions and powers assigned to me by the Secretary to the Department of Human Services under Section 10 (2) of the Community Services Act 1970 in relation to Section 5 of the Adoption Act 1984, I, Frank Carlus revoke the following person under Section 5 (1) and 5 (2) (b) of the Adoption Act as the approved counsellor for the purposes of Section 35 and 87 of the Adoption Act.

BRYCELAND Michelle

Dated 23 August 1996

FRANK CARLUS
A/Manager
Child Adolescent and Family Welfare

Planning and Environment Act 1987
ALL PLANNING SCHEMES IN VICTORIA
Notice of Approval of Amendment
Amendment S45

The Minister for Planning and Local Government has approved Amendment S45 to all Planning Schemes in Victoria.

The amendment comes into operation on the date this notice is published in the Government Gazette.

The amendment inserts standard terms and definitions in the State section of all Planning Schemes and makes consequential changes to the State zones and other State section provisions to use the new terms.

A copy of the amendment can be inspected free of charge during office hours at the Department of Infrastructure, Ground Floor, 477 Collins Street, Melbourne; the Alpine Resorts Commission, Level 4, AMEV House, 1013 Whitehorse Road, Box Hill and at the office of each municipal council in Victoria.

ADRIAN SALMON
Co-ordinator, Amendment Services
Office of Planning and Heritage
Department of Infrastructure

Planning and Environment Act 1987
BERWICK PLANNING SCHEME
Notice of Approval of Amendment
Amendment L83 Part 1

The Minister for Planning and Local Government has approved Amendment L83 Part 1 to the Berwick Planning Scheme.

The amendment comes into operation on the date this notice is published in the Government Gazette.

The amendment includes land bounded by Narre Warren—Cranbourne Road, Fullard Road, Centre Road and the Hallam Main Drain, Narre Warren, in a Public Purposes 18 Reservation (Melbourne Water), a Stream and Floodway Zone and a Berwick Residential—Restricted Low Density Zone. The amendment also allows "Retail Plant Nursery" as a discretionary use in the Berwick Residential—Restricted Low Density Zone and replaces references to the "Melbourne and Metropolitan Board of Works" and the "Dandenong Valley and Western Port Authority" with "Melbourne Water".

A copy of the amendment can be inspected free of charge during office hours at the Department of Infrastructure, Ground Floor, 477 Collins Street, Melbourne and at the offices of the Casey City Council, Princes Highway, Narre Warren and Sladen Street, Cranbourne.

ADRIAN SALMON
Co-ordinator, Amendment Services
Office of Planning and Heritage
Department of Infrastructure

Planning and Environment Act 1987
DONCASTER AND TEMPLESTOWE
PLANNING SCHEME
Notice of Approval of Amendment
Amendment L110

The Minister for Planning and Local Government has approved Amendment L110 to the Doncaster and Templestowe Planning Scheme.

The amendment comes into operation on the date this notice is published in the Government Gazette.

The amendment inserts a provision into the Local Section of the Doncaster and Templestowe Planning Scheme that declares the Minister for Planning and Local Government the responsible authority for the property described as Part Crown Allotment 1A, Section A, Parish of Warrandyte, County of Evelyn, situated at Pound Bend Road, Warrandyte.

A copy of the amendment can be inspected free of charge during office hours at the Department of Infrastructure, Ground Floor, 477 Collins Street, Melbourne and at the offices of the City of Manningham, 699 Doncaster Road, Doncaster.

ADRIAN SALMON
Co-ordinator, Amendment Services
Office of Planning and Heritage
Department of Infrastructure

Planning and Environment Act 1987
HASTINGS PLANNING SCHEME
Notice of Approval of Amendment
Amendment L96

The Minister for Planning and Local Government has approved Amendment L96 to the Hastings Planning Scheme.

The amendment comes into operation on the date this notice is published in the Government Gazette.

The amendment inserts a provision into the Local Section of the Hastings Planning Scheme that declares the Minister for Planning and Local Government the responsible authority for the land known as the Warringine Estate contained in Certificates of Title Volume 9652, Folio 526 and Volume 9271 and Folio 202, High Street, Hastings, having an area of about forty-four (44) hectares.

A copy of the amendment can be inspected free of charge during office hours at the Department of Infrastructure, Ground Floor, 477 Collins Street, Melbourne and at the offices of the Mornington Peninsula Shire Council, Boneo Road, Rosebud; Marine Parade, Hastings and Queen Street, Mornington.

ADRIAN SALMON
Co-ordinator, Amendment Services
Office of Planning and Heritage
Department of Infrastructure

**Planning and Environment Act 1987
CAULFIELD PLANNING SCHEME
Notice of Approval of Amendment
Glen Eira Amalgamation Amendment**

The Minister for Planning and Local Government has approved this Amendment to the Caulfield Planning Scheme.

The amendment comes into operation on the date this notice is published in the Government Gazette.

The amendment renames the Caulfield Planning Scheme, the Glen Eira Planning Scheme and incorporates sections of the Moorabbin Planning Schemes in so far as they apply to the Glen Eira Planning Scheme.

The amendment does not change the planning provisions or land use zones applying to the City of Glen Eira. Its purpose is to provide a consolidated planning scheme required as a consequence of the restructure of Municipal boundaries.

A copy of the amendment can be inspected free of charge during office hours at the Department of Infrastructure, Ground Floor, 477 Collins Street, Melbourne and at the offices of the City of Glen Eira, Cnr Hawthorn and Glen Eira Roads, South Caulfield.

ADRIAN SALMON
Co-ordinator, Amendment Services
Office of Planning and Heritage
Department of Infrastructure

**Planning and Environment Act 1987
MAROONDAH PLANNING SCHEME
Notice of Approval of Amendment
Amendment L1**

The Minister for Planning and Local Government has approved Amendment L1 to the Maroondah Planning Scheme.

The amendment comes into operation on the date this notice is published in the Government Gazette.

The amendment seeks to amend an entry in Clause 103-1A of the Maroondah Planning Scheme by removing a restrictive covenant applying to the land at 35 Kiloran Avenue, Kilsyth.

A copy of the amendment can be inspected free of charge during office hours at the Department of Infrastructure, Ground Floor,

477 Collins Street, Melbourne and at the offices of the Maroondah City Council, Braeside Avenue, Ringwood.

ADRIAN SALMON
Co-ordinator, Amendment Services
Office of Planning and Heritage
Department of Infrastructure

**Planning and Environment Act 1987
MOORABBIN PLANNING SCHEME
Notice of Approval of Amendment
Amendment L60**

The Minister for Planning and Local Government has approved Amendment L60 to the Moorabbin Planning Scheme.

The amendment comes into operation on the date this notice is published in the Government Gazette.

The amendment revokes that section of the Moorabbin Planning Scheme generally south of North Road, east of Thomas Street, north of South Road and west of Warrigal Road that now forms part of Glen Eira Planning Scheme.

A copy of the amendment can be inspected free of charge during office hours at the Department of Infrastructure, Ground Floor, 477 Collins Street, Melbourne and at the offices of the City of Glen Eira, cnr Hawthorn Road and Glen Eira Road, Caulfield.

ADRIAN SALMON
Co-ordinator, Amendment Services
Office of Planning and Heritage
Department of Infrastructure

**Planning and Environment Act 1987
MORNINGTON PLANNING SCHEME
Notice of Approval of Amendment
Amendment L56**

The Minister for Planning and Local Government has approved Amendment L56 to the Mornington Planning Scheme.

The amendment comes into operation on the date this notice is published in the Government Gazette.

The amendment affects land included in the Comprehensive Redevelopment Area No. 1 Zone which is bounded by Gordon Street, Barkly Street, McLaren Place, Railway Grove and Franklin Street, Mornington.

The amendment allows for the development of a retail commercial complex with a total gross leasable floor area of 10,000 m² which may include any mix of retail floor space. A

development plan must be prepared to the satisfaction of the Responsible Authority and approved prior to the commencement of any works.

To facilitate the development the amendment also introduces a number of related site specific provisions.

A copy of the amendment can be inspected free of charge during office hours at the Department of Infrastructure, Ground Floor, 477 Collins Street, Melbourne and at the offices of the Mornington Peninsula Shire Council, Boneo Road, Rosebud; Marine Parade, Hastings and Queen Street, Mornington.

ADRIAN SALMON
Co-ordinator, Amendment Services
Office of Planning and Heritage
Department of Infrastructure

Planning and Environment Act 1987
UPPER YARRA PLANNING SCHEME
Notice of Lapsing of Amendment
Amendment L47

The Minister for Planning and Local Government has resolved to abandon Amendment L47 to the Upper Yarra Planning Scheme.

The amendment proposed to introduce site specific controls to enable land at Lot 2 CA 76A Parish of Beenak, Little Yarra Road, Gladysdale to be used for a sawmill and associated activities.

The amendment lapsed on 28 August 1996.

ADRIAN SALMON
Co-ordinator, Amendment Services
Office of Planning and Heritage
Department of Infrastructure

Planning and Environment Act 1987
WODONGA PLANNING SCHEME
Notice of Lapsing of Amendment
Amendment L9—Part 2

The Minister for Planning and Local Government has resolved to abandon Amendment L9—Part 2 to the Wodonga Planning Scheme.

Part 2 of the amendment proposed to rezone numbers 58-62 Thomas Mitchell Drive from Residential A to Industrial.

The amendment lapsed on 20 June 1996.

ADRIAN SALMON
Co-ordinator, Amendment Services
Office of Planning and Heritage
Department of Infrastructure

Planning and Environment Act 1987
CRANBOURNE PLANNING SCHEME
Notice of Lapsing of Amendment
Amendment L135

The Casey City Council has resolved to abandon Amendment L135 to the Cranbourne Planning Scheme.

The amendment proposed to prohibit Motor Vehicle Repairs in each of the following zones; Farming (Coastal), Farming (Low Intensity), Farming (Medium Intensity), Farming (High Intensity), Farming (Vegetable Growing), Conservation (Coastal), Intensive Uses and Crown Land Zones of the Cranbourne Planning Scheme.

The amendment lapsed on 12 August 1996.

ADRIAN SALMON
Co-ordinator, Amendment Services
Office of Planning and Heritage
Department of Infrastructure

Planning and Environment Act 1987
BANYULE PLANNING SCHEME
Notice of Lapsing of Amendment
Diamond Valley
Amendment L30 Part 2

Pursuant to Section 30 (1) (a) of the Planning and Environment Act 1987, Diamond Valley Amendment L30 Part 2 to the Banyule Planning Scheme has lapsed. Diamond Valley Amendment L30 Part 2 was exhibited prior to the creation of the Banyule Planning Scheme which now covers the land contained in this amendment.

The amendment proposed to rezone a small area of land north of Lenola Street and between the Greensborough Highway and Watson Street, Watsonia from Proposed Road Widening Reservation to Residential C Zone.

The amendment lapsed on 19 June 1995.

ADRIAN SALMON
Co-ordinator, Amendment Services
Office of Planning and Heritage
Department of Infrastructure

Planning and Environment Act 1987
BALLARAT PLANNING SCHEME
Notice of Lapsing of Amendment
Amendment L2

The Ballarat City Council has resolved to abandon Amendment L2 to the Ballarat Planning Scheme, Local Section—Chapter 2

(notice of this amendment was given as Amendment L63 to the Ballarat (City) Planning Scheme).

The amendment proposed to rezone land occupied by part of the City of Ballarat Depot and Transfer Station at Gillies Street, Ballarat (Municipal Depot and Saleyards, Reserve Section 152, Township of Ballarat) and Gas and Fuel site (CA 22 Section 152, Township of Ballarat) from Existing Public Purposes Reserve 1—Local Government to Industrial 1. The amendment also proposed to exempt the development and use of part of the site which is in accordance with an approved development plan, from the requirement to obtain a Planning Permit.

The amendment lapsed on 9 August 1996.

ADRIAN SALMON
Co-ordinator, Amendment Services
Office of Planning and Heritage
Department of Infrastructure

APPOINTMENT

**Children and Young Persons Act 1989
APPOINTMENT OF HONORARY
PROBATION OFFICERS**

I, John Mollett, (Regional Director) of Gippsland Region of Human Services, under Section 34 (4) of the Children and Young Persons Act 1989, appoint the undermentioned persons as Honorary Probation Officers for the Children's Court in the State of Victoria for the period ending 31 December 1998:

Jenny Maloney
Cyndie Hare

Dated 15 July 1996

JOHN MOLLETT
Regional Director
Gippsland

ORDERS IN COUNCIL

**Crown Land (Reserves) Act 1978
CROWN LANDS TEMPORARILY
RESERVED**

The Governor in Council under Section 4 of the Crown Land (Reserves) Act 1978 temporarily reserves the following Crown lands for the purpose mentioned:

**MUNICIPAL DISTRICT OF THE CITY OF
GREATER GEELONG**

GEELONG and MOOLAP—Public Purposes (Rail Trail), 10.8 hectares, more or less, being Crown Allotments 9E1 and 12D, Section 6A and Crown Allotment 33A, Section 107, City of Geelong, Crown Allotments 7, 8 and 9, Section 4, Crown Allotment 6F, Section 7 and Crown Allotment 5, Section 12, Parish of Moolap as shown on plan marked LEGL./96-225 lodged in the Central Plan Office—(07/4704).

Dated 3 September 1996

Responsible Minister:
MARIE TEHAN
Minister for Conservation and
Land Management

NICOLE WHITE
Acting Clerk of the Executive Council

**Crown Land (Reserves) Act 1978
CROWN LAND TEMPORARILY
RESERVED**

The Governor in Council under Section 4 of the Crown Land (Reserves) Act 1978 temporarily reserves the following Crown land for the purposes mentioned:

**MUNICIPAL DISTRICT OF THE
BASS COAST SHIRE COUNCIL**

PHILLIP ISLAND—Public Purposes, 224 hectares, more or less, being Crown Allotments 4C, 5A and 11B, Parish of Phillip Island as shown on the plan marked LEGL./96-253 lodged in the Central Plan Office—(Rs 7419).

Dated 3 September 1996

Responsible Minister:
MARIE TEHAN
Minister for Conservation and
Land Management

NICOLE WHITE
Acting Clerk of the Executive Council

**Crown Land (Reserves) Act 1978
INCORPORATION OF COMMITTEE OF
MANAGEMENT OF THE PHILLIP
ISLAND PENGUIN PARADE RESERVE**

The Governor in Council under Section 14A (1) of the Crown Land (Reserves) Act 1978, being satisfied that it is in the public interests to declare to be a corporation the Committee of Management appointed under Section 14 (2) of the Act of the land described in the schedule hereunder:

- (a) declares that the Committee of Management shall be a corporation;
- (b) assigns the name "Phillip Island Nature Park Board of Management Incorporated" to the corporation; and

under Section 14B (3) of the Act, appoints Mark Stone to be Chairperson of the corporation.

SCHEDULE

1. 224 hectares, more or less, being Crown Allotments 4C, 5A and 11B, Parish of Phillip Island as shown on the plan marked LEGL./96-253 lodged in the Central Plan Office.

2. Crown Allotment 4J, Parish of Phillip Island, temporarily reserved as a site for the conservation of wildlife and public recreation by Order in Council 20 January 1987.

3. Crown Allotment 4H, Parish of Phillip Island, temporarily reserved as a site for the conservation of wildlife and public recreation by Order in Council 26 November 1985—(Rs 7419).

Dated 3 September 1996

Responsible Minister:
MARIE TEHAN
Minister for Conservation and
Land Management

NICOLE WHITE
Acting Clerk of the Executive Council

**Crown Land (Reserves) Act 1978
INCORPORATION OF COMMITTEE OF
MANAGEMENT OF THE RIDDELLS
CREEK RECREATION RESERVE**

The Governor in Council under Section 14A (1) of the Crown Land (Reserves) Act 1978 being satisfied that it is in the public interests to declare to be a corporation the

Committee of Management appointed under Section 14 (2) of the Act of the land described in the schedule hereunder:

- (a) declares that the Committee of Management shall be a corporation;
- (b) assigns the name "Riddells Creek Recreation Reserve Committee of Management Incorporated" to the corporation; and

under Section 14B (3) of the Act appoints Robert William Thomas to be Chairperson of the corporation.

SCHEDULE

The land in the Parish of Kerrie temporarily reserved as a site for Public Park by Order in Council of 11 January 1887 and temporarily reserved for the additional purpose of a Racecourse and Public Recreation by Order in Council of 24 February 1926—(MGR 5912).

Dated 3 September 1996

Responsible Minister:

MARIE TEHAN
Minister for Conservation and
Land Management

NICOLE WHITE

Acting Clerk of the Executive Council

Crown Land (Reserves) Act 1978 NOTICE OF INTENTION

The Governor in Council under Section 10 of the Crown Land (Reserves) Act 1978 gives notice of intention to revoke the following temporary reservation:

MORTLAKE—The temporary reservation by Order in Council of 1 October 1968 of an area of 2276 square metres of land in Section 19, Township of Mortlake, Parish of Mortlake as a site for public purposes (Police purposes), revoked as to part by Order in Council of 20 August 1985 so far only as the portion containing 613 square metres shown as Crown Allotment 24, Section 19, Township of Mortlake, Parish of Mortlake, on Certified Plan No. 116850 lodged in the Central Plan Office—(Rs 9068).

Dated 3 September 1996

Responsible Minister:

MARIE TEHAN
Minister for Conservation and
Land Management

NICOLE WHITE

Acting Clerk of the Executive Council

Crown Land (Reserves) Act 1978 NOTICE OF INTENTION

The Governor in Council under Section 10 of the Crown Land (Reserves) Act 1978 gives notice of intention to revoke the following temporary reservation:

at BENDIGO—The temporary reservation by Order in Council of 18 December 1973 of an area of 200 square metres, more or less, of land being Crown Allotment 6, Section 24C, at Bendigo, Parish of Sandhurst as a site for Public Purposes (Historic Building)—(Rs 9836).

Dated 3 September 1996

Responsible Minister:

MARIE TEHAN
Minister for Conservation and
Land Management

NICOLE WHITE

Acting Clerk of the Executive Council

Crown Land (Reserves) Act 1978 REVOCATION OF TEMPORARY RESERVATIONS

The Governor in Council under Section 10 of the Crown Land (Reserves) Act 1978 revokes the following temporary reservations:

CASTERTON—The temporary reservation by Order in Council of 31 August 1982 of an area of 1.304 hectares of land being Crown Allotment 48A, Township Casterton, Parish of Casterton as a site for Sale Yards—(Rs 12161).

DEREEL—The temporary reservation by Order in Council of 27 February 1990 of an area of 10.32 hectares of land being Crown Allotment 10A, Section 6, Township of Dereel, Parish of Dereel as a site for Supply of Stone—(Rs 8631).

SOUTH MELBOURNE—The temporary reservation by Order in Council of 7 June 1994 of an area of 1.1 hectares, more or less, of land being Crown Allotment 77G, City of South Melbourne, Parish of Melbourne South as a site for Public purposes—(Rs 37043).

WERRIGAR—The temporary reservation by Order in Council of 13 September 1921 of an area of 6.88 hectares of land in the Parish of Werrigar as a site for a Sanitary Depot—(Rs 12431).

WERRIGAR—The temporary reservation by Order in Council of 4 May 1927 of an area of 14.164 hectares of land in two separate

portions in the Parish of Werrigar as a site for Public purposes, revoked as to part by Orders in Council of 27 November 1956 and 3 March 1987 so far as the balance remaining containing 12.749 hectares, more or less—(Rs 12432).

Dated 3 September 1996

Responsible Minister:

MARIE TEHAN

Minister for Conservation and
Land Management

NICOLE WHITE
Acting Clerk of the Executive Council

**Crown Land (Reserves) Act 1978
REVOCATION OF TEMPORARY
RESERVATIONS**

The Governor in Council under Section 10 of the Crown Land (Reserves) Act 1978 revokes the following temporary reservations:

LISMORE—The temporary reservation by Order in Council of 24 August 1982 of an area of 1.1 hectares, more or less, of land being Crown Allotment 20, Section 16, Township of Lismore, Parish of Lismore as a site for Municipal purposes—(Rs 5404).

LODDON—The temporary reservation by Order in Council of 18 March 1879 of an area of 1.922 hectares of land in Section A, Parish of Loddon as a site for Public purposes (State School)—(P122888).

NARRAWONG—The temporary reservation by Order in Council of 30 August 1875 of an area of 1.396 hectares of land in the Parish of Narrawong (formerly part of Crown Allotment 31) as a site for Supply of Stone—(P042968).

SKIPTON—The temporary reservation by Order in Council of 12 December 1859 of an area of 8094 square metres of land in Section 13, Township of Skipton, Parish of Skipton as a site for a Pound—(Rs 10468).

STAWELL—The temporary reservation by Order in Council of 16 May 1978 of an area of 2.403 hectares of land being Crown Allotment 1, Section 253, Township of Stawell, Parish of Stawell as a site for Public purposes (Municipal Storeyard and Depot)—(Rs 10559).

STAWELL—The temporary reservation by Order in Council of 6 September 1955 of an area of 1.99 hectares of land in Section 49, Parish of Stawell as a site for Homes for the Aged—(Rs 7383).

STAWELL—The temporary reservation by Order in Council of 24 December 1968 of an area of 3035 square metres of land in Section 49, Parish of Stawell as a site for Homes for the Aged—(Rs 7383).

STAWELL—The temporary reservation by Order in Council of 1 August 1989 of an area of 810 square metres of land being Crown Allotment 13A, Section 49, Parish of Stawell as a site for Homes for the Aged—(Rs 7383).

TERRICK TERRICK EAST—The temporary reservation by Order in Council of 24 September 1877 of an area of 8094 square metres of land in the Parish of Terrick Terrick East (formerly part Crown Allotment 124) as a site for Public purposes (State School)—(06/16291).

WAIL—The temporary reservation by Order in Council of 24 May 1988 of an area of 4.25 hectares, more or less, of land being Crown Allotment 17, Section 3, Township of Wail, Parish of Wail as a site for Public Park, Gardens and Ornamental Plantation—(Rs 2779).

WOMBAT—The temporary reservation by Order in Council of 4 May 1904 of an area of 4540 square metres of land in Section B, Parish of Wombat (formerly part Crown Allotment 11, Section B) as a site for Water Supply purposes—(Rs 21124).

Dated 3 September 1996

Responsible Minister:

MARIE TEHAN

Minister for Conservation and
Land Management

NICOLE WHITE
Acting Clerk of the Executive Council

**Land Act 1958
UNUSED ROADS CLOSED**

The Governor in Council under Section 349 of the Land Act 1958 and with the consents in writing of the municipalities concerned and the adjoining owners closes the following unused roads:

**MUNICIPAL DISTRICT OF THE
GREATER BENDIGO CITY COUNCIL**

at BENDIGO—The road at Bendigo, Parish of Sandhurst shown as Crown Allotment 37A, Section 104C on Certified Plan No. 117240 lodged in the Central Plan Office—(L6-8527).

**MUNICIPAL DISTRICT OF THE
MORNINGTON PENINSULA SHIRE
COUNCIL**

KANGERONG—The road in the Parish of Kangerong shown as Crown Allotment 5E, Section 3 on Certified Plan No. 117226 lodged in the Central Plan Office—(L12/0533).

**MUNICIPAL DISTRICT OF THE SOUTH
GIPPSLAND SHIRE COUNCIL**

TARWIN—The road in the Township of Tarwin, Parish of Nerrena shown as Crown Allotment 13C, Section 4 on Certified Plan No. 116503 lodged in the Central Plan Office—(L10-9976).

Dated 3 September 1996

Responsible Minister:

MARIE TEHAN
Minister for Conservation and
Land Management

NICOLE WHITE
Acting Clerk of the Executive Council

**Land Act 1958
APPROVAL BY THE GOVERNOR IN
COUNCIL TO THE SALE OF CROWN
LAND BY PRIVATE TREATY**

The Governor in Council pursuant to Section 99A (1) (a) of the Land Act 1958 approves the sale by private treaty of the Crown land described below.

Property Address: Graham & Wrigleys Roads, Broomfield.

Crown Description: Allotment 16H, Section F2, Township of Broomfield, CP 116919.

Dated 3 September 1996

Responsible Minister:

ROGER M. HALLAM
Minister for Finance

NICOLE WHITE
Acting Clerk of the Executive Council

**VICTORIA
ACT 391 SECOND SCHEDULE**

A statement of trusts having been submitted by the head or authorised representative of The Uniting Church in Australia under the provisions of the "Act to provide for the abolition of State Aid to Religion" for allowance by the Governor, the same was

allowed by him on 3 September 1996 and the following is the form in which such statement of trusts has been allowed.

STATEMENT OF TRUSTS

DESCRIPTION OF LAND—

Site for Presbyterian Church purposes temporarily reserved by Order in Council of 11 June 1866.

7284 square metres, Township of Darraweit Guim, Parish of Darraweit Guim being Allotment 1A, Section 3.

Commencing at the north-eastern angle of Allotment 4, Section 3; bounded thence by that allotment bearing 266° 00' 120.70 metres, and thence by roads bearing 356° 00' 60.35 metres, bearing 86° 00' 120.70 metres and bearing 176° 00' 60.35 metres to the point of commencement.

NAME OF TRUSTEES

The Uniting Church in Australia Property Trust (Victoria).

POWERS OF DISPOSITION

Such powers of disposition including powers of sale, lease or mortgage as are given to the Trustees by the Uniting Church in Australia Act No. 9021 of 1977 as amended.

**PURPOSES TOWARDS WHICH
PROCEEDS OF DISPOSITION ARE TO BE
APPLIED**

To such Uniting Church in Australia purposes as shall be approved by the Synod of Victoria of the Uniting Church in Australia.

Dated 3 September 1996

Responsible Minister:

MARIE TEHAN
Minister for Conservation and
Land Management

NICOLE WHITE
Acting Clerk of the Executive Council

**Local Government Act 1989
CASEY CITY COUNCIL
Ward Boundaries**

The Governor in Council acting under Part 10C of the Local Government Act 1989, orders that—

1. This Order comes into operation on the day it is published in the Government Gazette.
2. The number of councillors assigned to the Casey City Council shall be nine (9).

3. The municipal district of Casey City Council shall be divided into nine (9) wards.

4. The number of councillors assigned to each ward shall be one (1).

5. On the day this Order comes into operation the boundaries of each ward shall be fixed as described in the Schedules to this Order.

Schedule 1
FOUR OAKS WARD

Commencing on the Dandenong Creek at the South Eastern Freeway being a point on the north-western boundary of the City; thence south-easterly by the South Eastern Freeway to a point in line with the road forming the north-western boundary of Lot 727 on Plan of Subdivision 115049; thence north-easterly by a line and the north-western boundary of that lot to James Cook Drive; thence south-easterly by that drive to Matthew Flinders Avenue; thence northerly by that avenue to Heatherton Road; thence easterly by that road to Hallam North Road; thence northerly by that road to Churchill Park Drive; thence easterly by the road forming the northern boundary of allotment 17, Parish of Narree Warran to the northern boundary of the City, and thence generally north-westerly, westerly and generally southerly by the city boundary to the point of commencement.

Schedule 2
HEATHERTON WARD

Commencing on the Belgrave-Hallam Road at Horswood Road being a point on the northern boundary of the City; thence generally southerly by the Belgrave-Hallam Road to Narre Warren North Road; thence generally southerly by that road to Fox Road; thence westerly by that road to the north-eastern angle of Lot 1 on Plan of Subdivision 204009L, thence south-westerly by the south-eastern boundary of that lot to its south-eastern angle; thence southerly by the eastern boundary of Lot 4 on Plan of Subdivision 209049V and further southerly and westerly by the eastern and southern boundaries of Reserve No. 1 on Plan of Subdivision 204010C to the south-eastern boundary of Lot 4 on Plan of Subdivision 209049V; thence south-westerly by the south-eastern boundaries of that lot and Lot 5 and westerly by the southern boundary of the Lot 5 to the eastern boundary of Lot 1 on Plan of Subdivision 219567Q; thence southerly by that boundary to the northern boundary of

Lot 9 on Plan of Subdivision 327 199A; thence westerly by that boundary to the north-western angle of that lot; thence southerly by the western boundary of Plan of Subdivision 327199A and the western boundary of Plan of Subdivision 317793T to Tinks Road; thence further southerly by that road to the Princes Highway; thence south-easterly by that highway to the south-eastern angle of the Plantation Reserve on Plan of Subdivision 339592F; thence south-westerly by the south-eastern boundary of that reserve and by the south-eastern boundaries of lots 463 to 448, and further south-westerly by the south-eastern boundaries of lots 443 to 441; thence westerly by the southern boundaries of lots 441 and 440 to the western boundary of the Parish of Berwick; thence westerly and southerly by that boundary to the Hallam Main Drain; thence generally westerly by that drain to Hallam Road; thence northerly by that road and the Belgrave-Hallam Road to the north-eastern angle of Lot 1 on Plan of Subdivision 44927; thence westerly and southerly by the northern and western boundaries of that lot to its south-western angle; thence by lines bearing 208° 51' for 31.91 metres, 247° 40' for 132.39 metres and 282° 29' for 75.29 metres to the eastern boundary of Lot A on Plan of Subdivision 219547W; thence northerly by that boundary and south-westerly by the north-western boundary of Lot A to the proposed Princes Freeway Reservation; thence north-westerly by that freeway reservation and by the South Eastern Freeway to a point in line with the road forming the north-western boundary of Lot 727 on Plan of Subdivision 115049; thence north-easterly by a line and the north-western boundary of that lot to James Cook Drive; thence south-easterly by that drive to Matthew Flinders Avenue; thence northerly by that avenue to Heatherton Road; thence easterly by that road to Hallam North Road; thence northerly by that road to Churchill Park Drive; thence easterly by the road forming the northern boundary of allotment 17, Parish of Narree Warran to the northern boundary of the City, and thence generally easterly by the city boundary of the point of commencement.

Schedule 3
MYUNA WARD

Commencing on the South Gippsland Freeway at the Hallam Main Drain, being a point on the western boundary of the City;

thence generally easterly by the Hallam Main Drain to Hallam Road; thence northerly by that road and the Belgrave-Hallam Road to the north-eastern angle of Lot 1 on Plan of Subdivision 44927; thence westerly and southerly by the northern and western boundaries of that lot to its south-western angle; thence by lines bearing $208^{\circ} 51'$ for 31.91 metres, $247^{\circ} 40'$ for 132.39 metres and $282^{\circ} 29'$ for 75.29 metres to the eastern boundary of Lot A on Plan of Subdivision 219547W; thence northerly by that boundary and south westerly by the north-western boundary of Lot A to the proposed Princes Freeway Reservation; thence north-westerly by that freeway reservation and by the South Eastern Freeway to the north-western boundary of the City, and thence generally southerly, easterly and again southerly by the city boundary to the point of commencement.

Schedule 4
RIVER GUM WARD

Commencing on the South Gippsland Freeway at the Hallam Main Drain, being a point on the western boundary of the City; thence generally easterly by the Hallam Main Drain to the eastern boundary of the Parish of Eumemmerring; thence southerly and westerly by the eastern and southern boundaries of that parish of the Dandenong-Hastings Road, being a point on the western boundary of the City, and thence northerly by the city boundary to the point of commencement.

Schedule 5
EDRINGTON WARD

Commencing on the Belgrave-Hallam Road at Horswood Road being a point on the northern boundary of the City; thence generally southerly by the Belgrave-Hallam Road to Narre Warren North Road; thence generally southerly by that road to Brundrett Road; thence south-easterly by that road to the north-eastern angle of Lot 21 on Plan of Subdivision 220971A; thence southerly by the eastern boundaries of that lot and Lot 20 to the north-eastern angle of Lot B on Plan of Subdivision 340145A; thence south-easterly and southerly by the north-eastern and eastern boundaries of that lot to the north-eastern angle of Quarry Road; thence by lines bearing $167^{\circ} 56'$ for 19.21 metres and $135^{\circ} 22'$ for 42.83 metres to the northern boundary of Lot A on Plan of Subdivision 221642; thence easterly by that boundary to the north-eastern

angle of that lot; thence south-easterly by the north-eastern boundary of that lot to the northern boundary of Lot A on Plan Subdivision 315743V; thence easterly by that boundary and south-easterly by the north-eastern boundaries of that lot and Reserve No. 2; thence further south-easterly by the north-eastern boundary of Reserve No. 1 on Plan of Subdivision 322038D to Hessel Road; thence southerly by that road and a line in continuation to Grant Close; thence further southerly by that close and a line in continuation to the Princes Highway; thence westerly by that highway to the Princes Freeway; thence south-easterly by that freeway to Clyde Road; thence southerly by that road to O'Shea Road; thence easterly by that to Soldiers Road; thence southerly by that road to the north-western angle of allotment 31B, Parish of Berwick; thence easterly by the northern boundary of that allotment to the eastern boundary of the City, and thence generally northerly and westerly by the city boundary to the point of commencement.

Schedule 6
ARALUEN WARD

Commencing on the Narre Warren North Road at Fox Road; thence westerly by Fox Road to the north-eastern angle of Lot 1 on Plan of Subdivision 204009L, thence south-westerly by the south-eastern boundary of that lot to its south-eastern angle; thence southerly by the eastern boundary of lot 4 on Plan of Subdivision 209049V and further southerly and westerly by the eastern and southern boundaries of Reserve No. 1 on Plan of Subdivision 204010C to the south-eastern boundary of Lot 4 on Plan of Subdivision 209049V; thence south-westerly by the south-eastern boundaries of that lot and Lot 5 and westerly by the southern boundary of the Lot 5 to the eastern boundary of Lot 1 on Plan of Subdivision 219567Q; thence southerly by that boundary to the northern boundary of Lot 9 on Plan of Subdivision 327199A; thence westerly by that boundary to the north-western angle of that lot; thence southerly by the western boundary of Plan of Subdivision 327199A and the western boundary of Plan of Subdivision 317793T to Tinks Road; thence further southerly by that road to the Princes Highway; thence south-easterly by that highway to the south-eastern angle of the Plantation Reserve on Plan of Subdivision 339592F; thence south-westerly by the south-

eastern boundary of that reserve and by the south-eastern boundaries of lots 463 to 448, and further south-westerly by the south-eastern boundaries of lots 443 to 441; thence westerly by the southern boundaries of lots 441 and 440 to the western boundary of the Parish of Berwick; thence westerly and southerly by that boundary to the Hallam Main Drain; thence north-easterly and south-easterly by that drain to the Narre Warren Creek; thence north-easterly by that creek to the Melbourne to Pakenham Railway; thence south-easterly by that railway to the Princes Freeway; thence north-westerly by that freeway to the Princes Highway; thence easterly by that highway to a point in line with Grant Close; thence northerly by a line, Grant Close, a line in continuation and Hessel Road to the most eastern angle of Reserve No. 1 on Plan of Subdivision 322038D; thence north-westerly by the north-eastern boundary of Reserve No. 1 further north-westerly by the north-eastern boundaries of Reserve No. 2 and Lot A on Plan of Subdivision 315743V and westerly by the northern boundary of Lot A to the south-eastern angle of Lot A on Plan of Subdivision 221642; thence north-westerly by the north-eastern boundary of that lot and westerly by its northern boundary to a point bearing $315^{\circ} 22'$ for 42.83 metres and $347^{\circ} 56'$ for 1921 metres from the north-eastern angle of Quarry Road; thence north-westerly by lines bearing $315^{\circ} 22'$ for 42.83 metres and $347^{\circ} 56'$ for 19.21 metres to the north-eastern angle of Quarry Road; thence northerly and north-westerly by the eastern and north-eastern boundaries of Lot B on Plan of Subdivision 340145A to the south-eastern angle of Lot 20 of Plan of Subdivision 220971A; thence northerly by the eastern boundary of that lot and Lot 21 to Brundrett Road; thence north-westerly by that road to the Narre Warren North Road, and thence southerly by that road to the point of commencement.

Schedule 7
SPRINGFIELD WARD

Commencing on the Princes Freeway at Clyde Road; thence north-westerly by the Princes Freeway to the Melbourne to Pakenham Railway; thence north-westerly by that railway to the Narre Warren Creek; thence south-westerly by that creek to the Hallam Main Drain; thence generally north-westerly by that drain to the eastern boundary of the Parish of Eumemmerring; thence

southerly and westerly by the eastern and southern boundaries of that parish to the South Gippsland Highway; thence south-easterly by that highway to Thompsons Road; thence easterly by that road to the Narre Warren-Cranbourne Road; thence northerly by that road to southern boundary of the Parish of Berwick; thence easterly by that boundary to Pound Road; thence further easterly by that road to Clyde Road, and thence northerly by that road to the point of commencement.

Schedule 8
BALLA BALLA WARD

Commencing on the southern boundary of the Parish of Eumemmerring at the Dandenong-Hastings Road, being a point on the western boundary of the City; thence easterly by the southern boundary of the Parish of Eumemmerring to Evans Road; thence southerly by that road to Thompsons Road; thence easterly by that road to the Dandenong to Cranbourne Railway; thence south-easterly by that railway to a point in line with Breens Road; thence westerly by a line to Monahans Road; thence southerly by that road to Sladen Street; thence easterly by that street to Cameron Street; thence northerly by that street and the Narre Warren-Cranbourne Road to the southern boundary of the Parish of Berwick; thence easterly by that boundary to Pound Road; thence further easterly by that road to Clyde Road; thence northerly by that road to O'Shea Road; thence easterly by that to Soldiers Road; thence southerly by that road to the north-western angle of allotment 31B, Parish of Berwick; thence easterly by the northern boundary of that allotment to the eastern boundary of the City, and thence generally southerly, generally south-easterly, generally westerly and northerly by the city boundary to the point of commencement.

Schedule 9
MAYFIELD WARD

Commencing at the intersection of Thompsons Road and Evans Road; thence easterly by Thompsons Road to the Dandenong to Cranbourne Railway; thence south-easterly by that railway to a point in line with Breens Road; thence westerly by a line to Monahans Road; thence southerly by that road to Sladen Street; thence easterly by that street to Cameron Street; thence northerly by that street and the Narre Warren-

Cranbourne Road to Thompsons Road; thence westerly by that road to the South Gippsland Highway; thence north-westerly by that highway to the southern boundary of the Parish of Eumemmerring; thence westerly by that boundary to Evans Road, and thence southerly by that road to the point of commencement.

Dated 3 September 1996

Responsible Minister:
ROBERT MACLELLAN
Minister for Planning and
Local Government

NICOLE WHITE
Acting Clerk of the Executive Council

Local Government Act 1989
BAW BAW SHIRE COUNCIL
Ward Boundaries

The Governor in Council acting under Part 10C of the **Local Government Act 1989**, orders that—

1. This Order comes into operation on the day it is published in the *Government Gazette*.
2. The number of councillors assigned to the Baw Baw Shire Council shall be nine (9).
3. The municipal district of Baw Baw Shire Council shall be divided into nine (9) wards.
4. The number of councillors assigned to each ward shall be one (1).
5. On the day this Order comes into operation the boundaries of each ward shall be fixed as described in the Schedules to this Order.

Schedule 1
WARRAGUL WEST WARD

Commencing on Brandy Creek Road at Dollarburn Road; thence westerly by Dollarburn Road to Pharaohs Road; thence southerly by that road, Tarwin Street and a line in continuation to the Melbourne to Sale Railway; thence south-easterly by that railway to a point in line with Normanby Street; thence northerly by a line and Normanby Street to Albert Street; thence westerly by that street to Smith Street; thence northerly by that street to Victoria Street, and thence north-easterly by that street and northerly and north-westerly by Brandy Creek Road to the point of commencement.

Schedule 2
WARRAGUL EAST WARD

Commencing on Normanby Street at Albert Street; thence westerly by Albert Street to Smith Street; thence northerly by that street to Victoria Street, and thence north-easterly by that street and northerly and north-westerly by Brandy Creek Road to Stoddarts Road; thence easterly by that road to Mills Road; thence northerly by that road to the north-western angle of allotment 74, Parish of Drouin East, thence easterly and southerly by the northern and eastern boundaries of that allotment to the north-eastern angle of allotment 75; thence southerly by the eastern boundary of that allotment to Sutton Street; thence easterly by that street to North Road; thence southerly by that road to Albert Road, and thence westerly by that road to the point of commencement.

Schedule 3
DROUIN WARD

Commencing on the Melbourne to Sale Railway at the Princes Freeway west of Lardners Track; thence westerly and north-westerly by the Melbourne to Sale Railway to a point in line with the western boundary of allotment 4, section A, Township of Drouin; thence due north by a line to Longwarry Road; thence north-westerly and northerly by that road and the road forming the eastern boundary of allotment 67C, Parish of Drouin West to McGlone Road; thence westerly, northerly and easterly by that road to Princes Way; thence north-westerly by Princes Way to the Princes Freeway, and thence easterly and south-easterly by that freeway to the point of commencement.

Schedule 4
LONGWARRY WARD

Commencing on the western boundary of the Shire at Coster Road; thence easterly by that road and north-easterly by Westernport Road to the Drouin-Korumburra Road; thence north-easterly by that road to the north-western angle of Lot 18 on Plan of Subdivision 1507; thence easterly by the northern boundaries of that lot and Lot 15 to Weebar Road; thence northerly by that road to the north-western angle of allotment 85, Parish of Drouin West; thence easterly by the northern boundaries of that allotment and allotment 84 to Lardner Road; thence north-westerly by that road to the Drouin-Korumburra Road; thence northerly by that road to the Melbourne to Sale Railway; thence

north-easterly by that railway to a point in line with the western boundary of allotment 4, section A, Township of Drouin; thence due north by a line to Longwarry Road; thence north-westerly and northerly by that road and the road forming the eastern boundary of allotment 67C, Parish of Drouin West to McGlone Road; thence westerly and northerly and easterly by that road to Princes Way; thence north-westerly by Princes Way to Old Sale Road; thence easterly by that road and easterly and northerly by the Main Neerim Road to Old Telegraph Road; thence northerly and north-westerly by that road to Jacksons Track; thence north-easterly by that track to the road forming the northern boundary of allotment 69A, Parish of Jindivick; thence westerly by that road and north-westerly by the road forming the north-eastern boundary of Lot 4 on Plan of Subdivision 318135 to the southern boundary of the Reserved Forest; thence westerly by that boundary to the eastern boundary of Bunyip Park; thence south-westerly, generally northerly, again south-westerly, generally north-westerly and westerly by that park to the north-western angle of allotment 107B; thence southerly by the western boundary of that allotment and a line in continuation to the western boundary of the Shire, and thence generally southerly by that boundary to the point of commencement.

Schedule 5
LARDNER WARD

Commencing on the western boundary of the Shire at Coster Road; thence easterly by that road and north-easterly by Westernport Road to the Drouin-Korumburra Road; thence north-easterly by that road to the north-western angle of Lot 18 on Plan of Subdivision 1507; thence easterly by the northern boundaries of that lot and Lot 15 of Weebar Road; thence northerly by that road to the north-western angle of allotment 85, Parish of Drouin West; thence easterly by the northern boundaries of that allotment and allotment 84 to Lardner Road; thence north-westerly by that road to the Drouin-Korumburra Road; thence northerly by that road to the Melbourne to Sale Railway; thence south-easterly by that railway to a point in line with the Nilma-Bona Vista Road; thence southerly by a line and the Nilma-Bona Vista Road to Bona Vista Road; thence southerly and easterly by that road to Gainsborough Road; thence south-westerly and southerly by that road to Hazeldean Road; thence westerly

by that road and southerly by the Korumburra-Warragul Road to Blazes Track; thence westerly by that track and Hunters Road to Lardners Track; thence southerly by that track to the Torwood-Topiram Road; thence westerly by that road to the Main South Road; thence southerly by that road to Timms Road; thence westerly by that road to the south-western boundary of the Shire, and thence generally westerly and generally northerly by the shire boundary to the point of commencement.

Schedule 6
MOUNT WORTH WARD

Commencing on the south-eastern boundary of the Shire at the Melbourne to Sale Railway; thence south-westerly by the Melbourne to Sale Railway to Loch Creek; thence south-westerly by that creek to the Mirboo North-Trafalgar Road; thence southerly by that road to Mt Speed Road; thence southerly by that road to road forming the southern boundary of allotment 64, Parish of Moe; thence westerly by that road to the road forming the eastern boundary of allotment 163; thence northerly by that road to the road forming the southern boundary of allotment 62; thence westerly and northerly by the roads forming the southern and western boundaries of that allotment and further northerly by the western boundary of the Township of Trafalgar to the Melbourne to Sale Railway; thence westerly by that railway to a point in line with the road forming the western boundary of Lot 1 on Plan of Subdivision 133735; thence southerly by that line and that road to the southern boundary of Lot 2 on Plan of Subdivision 143389; thence westerly by the southern boundaries of that lot and Lot 1 to Rollo Street; thence southerly by that street to the road forming the southern boundary of allotment 7B, section 11, Township of Yarragon; thence westerly by that road to Hazeldean Road; thence north-easterly by that road to Trickey Street; thence westerly by that street to the western boundary of the Township of Yarragon; thence northerly by that boundary to the Melbourne to Sale Railway; thence north-westerly by that railway to a point in line with Streitbergs Road; thence south-westerly by a line and south-westerly and south-easterly by Streitbergs Road to the south-eastern angle of Lot 13 on Plan of Subdivision 133563; thence westerly by the southern boundaries of that lot and Lot 9 to the Darnum-Allambee Road;

thence northerly by that road to the north-eastern angle of allotment 8, section 9, Township of Darnum; thence north-westerly by the northern boundary of that allotment to the eastern boundary of allotment 4; thence north-easterly and north-westerly by the eastern and northern boundaries of that allotment to Graham Street; thence north-easterly by that street to the north-eastern angle of allotment 8, section 10; thence north-westerly by the northern boundary of that allotment to the south-eastern angle of allotment 6; thence north-easterly by the eastern boundary of that allotment and a line in continuation to the Melbourne to Sale Railway; thence north-westerly by that railway to a point in line with the Nilma-Bona Vista Road; thence southerly by a line and the Nilma-Bona Vista Road to Bona Vista Road; thence southerly and easterly by that road to Gainsborough Road; thence south-westerly and southerly by that road to Hazeldean Road; thence westerly by that road and southerly by the Korumburra-Warragul Road to Blazes Track; thence westerly by that track and Hunters Road to Lardners Track; thence southerly by that track to the Torwood-Topiram Road; thence westerly by that road to the Main South Road; thence southerly by that road to Timms Road; thence westerly by that road to the south-western boundary of the Shire, and thence southerly, generally easterly, north-easterly, westerly and northerly by the shire boundary to the point of commencement.

Schedule 7
THOMSON WARD

Commencing on the south-eastern boundary of the Shire at the Melbourne to Sale Railway; thence south-westerly by the Melbourne to Sale Railway to Loch Creek; thence south-westerly by the creek to the Mirboo North-Trafalgar Road; thence southerly by that road to Mt Speed Road; thence southerly by that road to road forming the southern boundary of allotment 64, Parish of Moe; thence westerly by the road forming the eastern boundary of allotment 163; thence northerly by that road to the road forming the southern boundary of allotment 62; thence westerly and northerly by the roads forming the southern and western boundaries of that allotment and further northerly and north-westerly by the western boundary and easterly by the northern boundary of the Township of Trafalgar to Willowgrove Road; thence northerly by that road to Old Sale Road;

thence south-easterly by that road to Daveys Road; thence north-easterly by that road to the Moe-Willowgrove Road; thence south-easterly by that road to Spillway Road; thence easterly by that road to the Tanjil River; thence generally northerly by the former course of the Tanjil River through the Blue Rock Lake, the Tanjil River and the Tanjil River West Branch to Rowleys Ridge Road; thence northerly by that road to Mount Baw Baw Road; thence generally by north-westerly by that road to Link Road; thence north-westerly by that road to the north-western boundary of the Shire; thence northerly, easterly, southerly, again easterly and generally south-westerly by the shire boundary to the point of commencement.

Schedule 8
BLOOMFIELD WARD

Commencing at the intersection of Old Sale Road and Willowgrove Road; thence southerly by Willowgrove Road to the northern boundary of the Township of Trafalgar; thence westerly and generally southerly by the northern and western boundaries of the Township of Trafalgar to the Melbourne to Sale Railway; thence westerly by that railway to a point in line with the road forming the western boundary of Lot 1 on Plan of Subdivision 133735; thence southerly by that line and that road to the southern boundary of Lot 2 on Plan of Subdivision 143389; thence westerly by the southern boundaries of that lot and Lot 1 to Rollo Street; thence southerly by that street to the road forming the southern boundary of allotment 7B, section 11, Township of Yarragon; thence westerly by that road to Hazeldean Road; thence north-easterly by that road to Trickey Street; thence westerly by that street to the western boundary of the Township of Yarragon; thence northerly by that boundary to the Melbourne to Sale Railway; thence north-westerly by that railway to a point in line with Streitbergs Road; thence south-westerly by a line and south-westerly and south-easterly by Streitbergs Road to the south-eastern angle of Lot 13 on Plan of Subdivision 133563; thence north-westerly by the southern boundaries of that lot and Lot 9 to the Darnum-Allambee Road; thence northerly by that road to the north-eastern angle of allotment 8, section 9, Township of Darnum; thence north-westerly by the northern boundary of that allotment to the eastern boundary of allotment 4; thence north-easterly and north-westerly by the

eastern and northern boundaries of that allotment to Graham Street; thence north-easterly by that street to the north-eastern angle of allotment 8, section 10; thence north-westerly by the northern boundary of that allotment to the south-eastern angle of allotment 6; thence north-easterly by the eastern boundary of that allotment and a line in continuation to the Melbourne to Sale Railway; thence north-westerly by that railway to a point in line Normanby Street; thence northerly by a line and Normanby Street to Albert Road; thence easterly by that road to North Road; thence northerly by that road and westerly by Sutton Street to the south-eastern angle of allotment 75, Parish of Drouin East; thence northerly by the eastern boundary of that allotment and northerly and westerly by the eastern and northern boundaries of allotment 74 to Mills Road; thence southerly by that road and westerly by Stoddarts Road to Brandy Creek Road; thence north-westerly by that road to Dollarburn Road; thence westerly by that road to Pharaohs Road; thence southerly by that road, Tarwin Street and a line in continuation to the Melbourne to Sale Railway; thence north-westerly by that railway to the Princes Freeway; thence north-westerly by that freeway to Princes Way; thence north-westerly by Princes Way to Old Sale Road; thence easterly by that road and further easterly, northerly and north-easterly by the Main Neerim Road to Bloomfield Road; thence generally southerly by that road to Old Sale Road, and thence generally easterly by that road to the point of commencement.

Schedule 9
TARAGO WARD

Commencing on the north-western boundary of the Shire at Link Road; thence south-easterly by Link Road to Mount Baw Baw Road; thence generally south-easterly by that road to Rowleys Ridge Road; thence southerly by that road to the Tanjil River West Branch; thence southerly by that river, the Tanjil River and the former course of the Tanjil River through the Blue Rock Lake to Spillway Road; thence south-westerly by that road and north-westerly by the Moe-Willowgrove Road to Daveys Road; thence south-westerly by that road and north-westerly and generally westerly by Old Sale Road to Bloomfield Road; thence northerly by that road to Main Neerim Road; thence south-westerly by that road to Old Telegraph Road; thence northerly and north-westerly by that

road to Jacksons Track; thence north-easterly by that track to the road forming the northern boundary of allotment 69A, Parish of Jindivick; thence westerly by that road and north-westerly by the road forming the north-eastern boundary of Lot 4 on Plan of Subdivision 318135 to the southern boundary of the Reserved Forest; thence westerly by that boundary to the eastern boundary of Bunyip Park; thence south-westerly, generally northerly, again south-westerly, generally north-westerly and westerly by that park to the north-western angle of allotment 107B; thence southerly by the western boundary of that allotment and a line in continuation to the western boundary of the Shire, and thence northerly, north-easterly and easterly by that boundary to the point of commencement.

Dated 3 September 1996

Responsible Minister:
ROBERT MACLELLAN
Minister for Planning and
Local Government

NICOLE WHITE
Acting Clerk of the Executive Council

Local Government Act 1989
MORNINGTON PENINSULA SHIRE
COUNCIL
Ward Boundaries

The Governor in Council acting under Part 10C of the Local Government Act 1989 orders that—

1. This Order comes into operation on the day it is published in the Government Gazette.
2. The number of councillors assigned to the Mornington Peninsula Shire Council shall be nine (9).
3. The municipal district of Mornington Peninsula Shire Council shall be divided into six (6) wards.
4. The number of councillors assigned to each ward shall be:

| | |
|-------------------|----------------------|
| - Nepean ward | two (2) councillors; |
| - Kangerong ward | two (2) councillors; |
| - Moordooduc ward | two (2) councillors; |
| - Tyabb ward | one (1) councillor; |
| - Bittern ward | one (1) councillor; |
| | and |
| - Fingal ward | one (1) councillor. |
5. On the day this Order comes into operation the boundaries of each ward shall be fixed as described in the Schedules to this Order.

Schedule 1
MOOROODUC WARD

Commencing on the north-western boundary of the Shire, on the shore of Port Phillip Bay, at a point in line with Strachans Road; thence south-easterly by a line and Strachans Road to the Nepean Highway; thence southerly by that highway to Bentons Road; thence easterly by that road to the Moorooduc Highway; thence north-easterly by that highway to Humphries Road; thence north-westerly by that road to the Nepean Highway; thence southerly by that highway to Old Mornington Road; thence westerly by the road to Kackeraboite Creek; thence northerly by that creek to the shore of Port Phillip Bay, and thence generally south-westerly by the shore of Port Phillip Bay to the point of commencement.

Schedule 2
TYABB WARD

Commencing on the Moorooduc Highway at Humphries Road being a point on the northern boundary of the Shire; thence south-westerly by the Moorooduc Highway to Bentons Road; thence westerly by that road to Racecourse Road; thence south-westerly by that road to Craigie Road; thence westerly by that road to the Nepean Highway; thence generally southerly by that highway to Forest Drive; thence south-westerly by that drive to Ellerina Road West; thence easterly by that road to Ellerina Road; thence easterly by that road and a line in continuation and again Ellerina Road to Balnarring Road; thence south-easterly by that road to Hunts Road; thence easterly by that road to Hendersons Road; thence northerly by that road and Boes Road to Graydens Road; thence easterly by that road and south-easterly by Bayview Road and a line in continuation to the shore of Western Port, being a point on the eastern boundary of the Shire, and thence generally northerly by the shore of Western Port to a point in line with South Boundary Road East; thence westerly by a line and westerly and north-westerly by South Boundary East Road to the Dandenong-Hastings Road; thence northerly by that road to the Baxter-Tooradin Road; thence westerly by that road to Warrandyte Road; thence northerly by that road to Golf Links Road; thence north-westerly by that road to the Proposed Mornington Peninsula Freeway reservation; thence southerly by that Freeway reservation to the Baxter-Tooradin Road; thence westerly by that road to Sages Road; thence generally

westerly by that road to the Moorooduc Highway, and thence southerly by that road to the point of commencement.

Schedule 3
BITTERN WARD

Commencing on the south-eastern boundary of the Shire, on the shore of Western Port, at a point in line with Merricks Beach Road; thence northerly by a line and Merricks Beach Road to the Frankston-Flinders Road; thence north-easterly by that road to Warrabee Road; thence northerly by that road to Stanleys Road; thence westerly by that road to Red Hill Road; thence generally northerly by that road and Junction Road to Bulldog Creek Road; thence northerly by that road to Ellerina Road; thence easterly by that road to Balnarring Road; thence south-easterly by that road to Hunts Road; thence easterly by that road to Hendersons Road; thence northerly by that road and Boes Road to Graydens Road; thence easterly by that road and south-easterly by Bayview Road and a line in continuation to the shore of Western Port, being a point on the eastern boundary of the Shire, and thence generally southerly and westerly by the shore of Western Port to the point of commencement.

Schedule 4
KANGERONG WARD

Commencing on the north-western boundary of the Shire, on the shore of Port Phillip Bay, at a point in line with Strachans Road; thence south-easterly by a line and Strachans Road to the Nepean Highway; thence southerly by that highway to Bentons Road; thence easterly by that road to Racecourse Road; thence south-westerly by that road to Craigie Road; thence westerly by that road to the Nepean Highway; thence generally southerly by that highway to Forest Drive; thence south-westerly by that drive to Ellerina Road West; thence easterly by that road, Ellerina Road and a line in continuation to the Mornington Peninsula Freeway; thence south-westerly by that freeway to the Nepean Highway; thence easterly by that highway to Collins Road; thence southerly by that road and westerly by Boundary Road to the north-western angle of the Hillview Community Reserve; thence southerly by the western boundary of that reserve and further southerly by the eastern boundary of allotment 4, section 3, Parish of Kangerong to Jamieson Street, thence westerly by that street and further westerly by a line in continuation to

the south-western angle of Lot 66 on Plan of Subdivision 99142; thence generally northerly by the western boundary of that plan of subdivision to the southern boundary of Plan of Subdivision 207509X; thence westerly by that boundary and the southern boundary of Lot 6 on Plan of Subdivision 214735X to the western boundary of allotment 4, section 3; thence southerly by that boundary to Arthurs Seat Road; thence westerly by that road to Pindara Road; thence further westerly by that road to Purves Road; thence northerly by a line to the junction of Glenone Avenue with Arthurs Seat Road; thence due west by a road to the Mornington Peninsula Freeway; thence south-westerly by that freeway to Boneo Road; thence northerly by that road to the south-eastern angle of Lot 2 on Plan of Subdivision 122967, being a point on the southern boundary of allotment 12, section A, Parish of Wannaeue; thence westerly by the southern boundary of that allotment to Chinamans Creek; thence generally northerly by that creek to the shore of Port Phillip Bay being a point on the north-western boundary of the Shire, and thence generally north-easterly by the shore of Port Phillip Bay to the point of commencement.

Schedule 5
FINGAL WARD

Commencing on the south-eastern boundary of the Shire, on the shore of Western Port, at a point in line with Merricks Beach Road; thence northerly by a line and Merricks Beach Road to the Frankston-Flinders Road; thence north-easterly by that road to Warrawee Road; thence northerly by that road to Stanleys Road; thence westerly by that road to Red Hill Road; thence generally northerly by that road and Junction Road to Bulldog Creek Road; thence northerly by that road to Ellerina Road; thence westerly by that road and a line in continuation to the Mornington Peninsula Freeway; thence south-westerly by that freeway to the Nepean Highway; thence easterly by that highway to Collins Road; thence southerly by that road and westerly by Boundary Road to the north-western angle of the Hillview Community Reserve; thence southerly by the western boundary of that reserve and further southerly by the eastern boundary of allotment 4, section 3, Parish of Kangerong to Jamieson Street; thence westerly by that street and further westerly by a line in continuation to the south-western angle of Lot 66 on Plan of Subdivision 99142 thence generally northerly

by the western boundary of that plan of subdivision to the southern boundary of Plan of Subdivision 207509X; thence westerly by that boundary and the southern boundary of Lot 6 on Plan of Subdivision 214735X to the Western boundary of allotment 4, section 3, thence southerly by that boundary to Arthurs Seat Road; thence westerly by that road to Pindara Road; thence further westerly by that road to Purves Road; thence northerly by a line to the junction to Glenone Avenue with Arthurs Seat Road; thence due west by a road to the Mornington Peninsula Freeway; thence south-westerly by that freeway to Boneo Road; thence northerly by that road to the south-eastern angle of Lot 2 on Plan of Subdivision 122967, being a point on the southern boundary of allotment 12, section A, Parish of Wannaeue; thence westerly by the southern boundaries of that allotment and allotment 52 to Elizabeth Avenue; thence southerly by that avenue and the western boundary of allotment 44 to the southern boundary of allotment 49; thence westerly by that boundary to the eastern boundary of Lot 2 on Plan of Subdivision 34899; thence northerly and westerly by the eastern and northern boundaries of that lot and further westerly by the northern boundaries of Lot 1 on Plan of Subdivision 34899 and Lot 1 on Plan of Subdivision 43846 to Truemans Road; thence southerly by that road to the north-eastern angle of allotment 38B, Parish of Wannaeue; thence westerly by the northern boundary of that allotment and further westerly by the northern boundaries of allotments 38A, 37B1, 37B, 37A1, 37A, 36 and Lot 1 on Plan of Subdivision 209023 to Weeroona Street; thence southerly by that street to the proposed Freeway Reservation; thence westerly by that freeway reservation to Dundas Street; thence southerly by that street to Surf Road; thence southerly by that road and a line in continuation to the shore of Bass Strait being a point on the south-western boundary of the Shire, and thence south-easterly and easterly by the shore of Bass Strait and north-easterly by the shore of Western Port to the point of commencement.

Schedule 6
NEPEAN WARD

Commencing on the shore of Port Phillip Bay at Chinamans Creek being a point on the north-western boundary of the Shire; thence southerly by Chinamans Creek to the southern boundary of allotment 52, section A, Parish of Wannaeue; thence westerly by that boundary

to Elizabeth Avenue; thence southerly by that avenue and the western boundary of allotment 44 to the southern boundary of allotment 49; thence westerly by that boundary to the eastern boundary of Lot 2 on Plan of Subdivision 34899; thence northerly and westerly by the eastern and northern boundaries of that lot and further westerly by the northern boundaries of Lot 1 on Plan of Subdivision 34899 and Lot 1 on Plan of Subdivision 43846 to Truemans Road; thence southerly by that road to the north-eastern angle of allotment 38B, Parish of Wannaeue; thence westerly by the northern boundary of that allotment and further westerly by the northern boundaries of allotments 38A, 37B1, 37B, 37A1, 37A, 36 and Lot 1 on Plan of Subdivision 209023 to Weeroona Street; thence southerly by that street to the proposed Freeway Reservation; thence westerly by that freeway reservation to Dundas Street; thence southerly by that street to Surf Road; thence southerly by that road and a line in continuation to the shore of Bass Strait being a point on the south-western boundary of the Shire, and thence north-westerly by the shore of Bass Strait and generally easterly and south-easterly by the shore of Port Phillip Bay to the point of commencement.

Dated 3 September 1996

Responsible Minister:

ROBERT MACLELLAN
Minister for Planning and
Local Government

NICOLE WHITE
Acting Clerk of the Executive Council

Local Government Act 1989
YARRIAMBIACK SHIRE COUNCIL
Number of Councillors to be Appointed

The Governor in Council acting under Part 10C of the **Local Government Act 1989** orders that—

1. This Order comes into operation on the day it is published in the Government Gazette.
2. The number of councillors assigned to the Yarriambiack Shire Council shall be nine (9).
3. The municipal district of Yarriambiack Shire Council shall be divided into five (5) wards.
4. The number of councillors assigned to each ward will be: one (1) councillor to each of Lascelles, Hopetoun and Beulah wards; and

three (3) councillors to each of Warracknabeal and Dunmunkle wards.

5. On the day this Order comes into operation the boundaries of each ward shall be fixed as described in the Schedules to this Order.

Schedule 1
DUNMUNKLE WARD

Commencing on the eastern boundary of the Shire at the Borung Highway; thence westerly by the Borung Highway to Mellis Road; thence south-westerly and westerly by that road to the Sheep Hills-Bangerang Road; thence southerly by that road and the Sheep Hills-Kellalac Road to the road forming the southern boundary of allotment 64, Parish of Kellalac; thence westerly by that road to the Kewell-Tarkedia Road; thence south westerly by that road to the road forming the northern boundary of allotment 56; thence westerly by that road to the road forming the western boundary of allotment 54; thence southerly by that road to the road forming the northern boundary of allotment 53; thence westerly by that road and the southern boundary of the Parish of Kellalac to the Yarriambiack Creek; thence southerly by that creek to the Minyip Five Chain Road being a point on the south-western boundary of the Shire, and thence southerly, easterly and northerly by the shire boundary to the point of commencement.

Schedule 2
WARRACKNABEAL WARD

Commencing on the eastern boundary of the Shire at the Borung Highway; thence westerly by the Borung Highway to Mellis Road; thence south-westerly and westerly by that road to the Sheep Hills-Bangerang Road; thence southerly by that road and the Sheep Hills-Kellalac Road to the road forming the southern boundary of allotment 64, Parish of Kellalac; thence westerly by that road to the Kewell-Tarkedia Road; thence south westerly by that road to the road forming the northern boundary of allotment 56; thence westerly by that road to the road forming the western boundary of allotment 54; thence southerly by that road to the road forming the northern boundary of allotment 53; thence westerly by that road and the southern boundary of the Parish of Kellalac to the Yarriambiack Creek; thence southerly by that creek to the Minyip Five Chain Road being a point on the south-western boundary of the Shire; thence westerly and northerly by the shire boundary to the Jeparit-Warracknabeal Road; thence

easterly by that road to the Warracknabeal-Rainbow Road; thence north-westerly by that road to Lah West Road; thence easterly by that road to the Henty Highway; thence south easterly by Lah Angle Road to Lah East Road; thence easterly by that road to the Sheep Hills-Bangerang Road; thence southerly by that road to Lah East Road; thence easterly by that road to Beyal Road; thence southerly by that road to the Warracknabeal-Birchip Road; thence north-easterly by that road to Rupanyup Road, being a point on the eastern boundary of the Shire, and thence north-easterly, easterly and southerly by the shire boundary to the point of commencement.

Schedule 3
BEULAH WARD

Commencing on the western boundary of the Shire at the Jeparit-Warracknabeal Road; thence easterly by the Jeparit-Warracknabeal Road to the Warracknabeal-Rainbow Road; thence north-westerly by that road to Lah West Road; thence easterly by that road to the Henty Highway; thence south easterly by Lah Angle Road to Lah East Road; thence easterly by that road to the Sheep Hills-Bangerang Road; thence southerly by that road to Lah East Road; thence easterly by that road to Beyal Road; thence southerly by that road to the Warracknabeal-Birchip Road; thence north-easterly by that road to Rupanyup Road, being a point on the eastern boundary of the Shire; thence northerly, westerly and northerly by the shire boundary to Goyura East Road; thence westerly by that road and the Goyura West Road to the Hopetoun-Rainbow Road; thence south-westerly and southerly by that road to Boundary Road; thence southerly by that road to the western boundary of the Shire, and thence southerly, westerly and again southerly by the shire boundary to the point of commencement.

Schedule 4
HOPETOUN WARD

Commencing on Boundary Road at Kemps Road being a point on the western boundary of the Shire; thence northerly by Boundary Road and northerly and north-easterly by the Hopetoun-Rainbow Road to Goyura West Road; thence easterly by that road to the Henty Highway; thence north-westerly by that highway to the road which forms the north-western boundary of allotment 21, Parish of Goyura; thence north-easterly by that road to Two Mile Road; thence easterly by that road to Thistle Lake Road; thence northerly by that

road and westerly by Nyallo Road to Lake View Drive; thence northerly by that drive to the Henty Highway; thence south-westerly by that highway to the Hopetoun-Walpeup Road; thence northerly and north-westerly by that road to Dattuck Road; thence westerly by that road to the eastern boundary of allotment 5, Parish of Dattuck; thence northerly and westerly by the roads forming the eastern and northern boundaries of that allotment to its north-western angle; thence due west by a line to the western boundary of the Shire, and thence southerly and easterly by the shire boundary to the point of commencement.

Schedule 5
LASCELLES WARD

Commencing on the eastern boundary of the Shire at Goyura East Road; thence westerly by Goyura East Road to the Henty Highway; thence north-westerly by that highway to the road which forms the north-western boundary of allotment 21, Parish of Goyura; thence north-easterly by that road to Two Mile Road; thence easterly by that road to Thistle Lake Road; thence northerly by that road and westerly by Nyallo Road to Lake View Drive; thence northerly by that drive to the Henty Highway; thence south-westerly by that highway to the Hopetoun-Walpeup Road; thence northerly and north-westerly by that road to Dattuck Road; thence westerly by that road to the eastern boundary of allotment 5, Parish of Dattuck; thence northerly and westerly by the roads forming the eastern and northern boundaries of that allotment to its north-western angle; thence due west by a line to the western boundary of the Shire, and thence northerly, easterly, northerly, easterly, southerly, again easterly, southerly, westerly and southerly by the shire boundary to the point of commencement.

Dated 3 September 1996

Responsible Minister:

ROBERT MACLELLAN
Minister for Planning and
Local Government

NICOLE WHITE
Acting Clerk of the Executive Council

Shop Trading Act 1987
EXEMPTION FROM CLOSING HOURS
PROVISIONS EXHIBITIONS

The Governor in Council under Section 8 (3) (c) of the Shop Trading Act 1987 exempts all shops participating in the Geelong Annual Show to be conducted at the

2378 G 35 5 September 1996

Victoria Government Gazette

Geelong Showgrounds, Breakwater Road,
East Geelong in the City of Greater Geelong
from any part of the provisions of Section 7 of
the Shop Trading Act 1987 on the following
day:

Saturday, 19 October 1996, between the
hours of 5.00 p.m. and 10.00 p.m.

Dated 27 August 1996

Responsible Minister:

MARK BIRRELL

Minister for Industry, Science
and Technology

NICOLE WHITE
Acting Clerk of the Executive Council

**SUBORDINATE LEGISLATION ACT 1994
NOTICE OF MAKING OF STATUTORY
RULES**

Notice is given under Section 17 (2) of the Subordinate Legislation Act 1994 of the making of the following Statutory Rules:

91. *Statutory Rule:* Subordinate Legislation (Births, Deaths and Marriages (Prescribed Forms and Procedures) Regulations 1986—Extension of Operation) Regulations 1996

Authorising Act: Subordinate Legislation Act 1994

Date of Making: 3 September 1996

92. *Statutory Rule:* Casino Control (Prescribed Authorities and Persons) (Amendment) Regulations 1996

Authorising Act: Casino Control Act 1991

Date of Making: 3 September 1996

93. *Statutory Rule:* Health (Infectious Diseases) (Notification of HIV) Regulations 1996

Authorising Act: Health Act 1958

Date of Making: 3 September 1996

**SUBORDINATE LEGISLATION ACT 1994
NOTICE THAT STATUTORY RULES ARE
OBTAINABLE**

Notice is given under Section 17 (3) of the Subordinate Legislation Act 1994 that the following Statutory Rules were first obtainable from Information Victoria, 318 Little Bourke Street, Melbourne on the date specified:

85. *Statutory Rule:* Heritage (General) Regulations 1996

Authorising Act: Heritage Act 1995

Date first obtainable: 2 September 1996

Code B

86. *Statutory Rule:* Heritage (Historic Shipwrecks) (Hurricane Protected Zone) Regulations 1996

Authorising Act: Heritage Act 1995

Date first obtainable: 2 September 1996

Code A

87. *Statutory Rule:* Heritage (Historic Shipwrecks) (General) Regulations 1996

Authorising Act: Heritage Act 1995

Date first obtainable: 2 September 1996

Code A

88. *Statutory Rule:* Police (Personnel) Regulations 1996

Authorising Act: Police Regulation Act 1958

Date first obtainable: 2 September 1996

Code A

89. *Statutory Rule:* Road Safety (Procedures) (Laser Speed Measuring Devices) Regulations 1996

Authorising Act: Road Safety Act 1986

Date first obtainable: 2 September 1996

Code A

2380 G 35 5 September 1996

Victoria Government Gazette

90. *Statutory Rule*: Road Safety (Vehicles)
(Hazardous Areas)
Regulations 1996

Authorising Act: Road Safety Act 1986

Date first obtainable: 2 September 1996

Code A

Retail price will vary according to the number of pages in each special or periodical gazette. The table below sets out the prices that apply.

| <i>Price Code</i> | <i>No. of Pages (Including cover and blank pages)</i> | <i>Price</i> |
|-------------------|---|--------------|
| A | 1-16 | \$2.70 |
| B | 17-32 | \$4.00 |
| C | 33-48 | \$5.50 |
| D | 49-96 | \$8.50 |
| E | 97-144 | \$11.00 |
| F | 145-192 | \$13.00 |
| G | 193-240 | \$15.00 |
| H | 241-288 | \$16.00 |
| I | 289-352 | \$18.00 |
| J | 353-416 | \$21.00 |
| K | 417-480 | \$24.00 |
| L | 481-544 | \$28.00 |

ADVERTISERS PLEASE NOTE

As from 5 September 1996

The last Special Gazette was No. 99
Dated 3 September 1996

The last Periodical Gazette was No. 2
Dated 2 September 1996



2382 G-35 5 September 1996

Victoria Government Gazette





CONTENTS

| | Page |
|---|------|
| Appointment | 2362 |
| Estates of Deceased Persons | 2323 |
| Government and Outer Budget Sector Agencies Notices | 2330 |
| Notice of Making of Statutory Rules | 2379 |
| Orders in Council— | |
| Acts— Crown Land (Reserves); Land; Local Government; Shop Trading | 2363 |
| Private Advertisements | 2323 |
| Proclamation | 2329 |

The Victoria Government Gazette is published by the Australian Government Publishing Service with the authority of the Government Printer for the State of Victoria
 © State of Victoria 1996
 ISSN 0819-5471

This publication is copyright. No parts may be reproduced by any process except in accordance with the provisions of the Copyright Act.

Products and services advertised in this publication are not endorsed by AGPS or the State of Victoria and neither of them accepts any responsibility for the content or the quality of reproduction. AGPS reserves the right to reject any advertising material it considers unsuitable for government publication.

Address all inquiries to the Government Printer for the State of Victoria

1 Macarthur Street
 Melbourne 3002 Victoria Australia

Subscriptions
 AGPS Victorian Operations
 PO Box 263

Brunswick 3036
 Telephone enquiries (03) 9387 8135
 Fax (03) 9387 3404

Retail Sales
 Information Victoria Bookshop
 318 Little Bourke Street Melbourne 3000
 Telephone enquiries (03) 9651 4100
Recommended Retail Price \$1.65



9 780644 457026