



Victoria Government Gazette

No. G 8 Thursday 29 February 1996

GENERAL

GENERAL AND PERIODICAL GAZETTE

All copy to be sent to:

Government Gazette Officer
AGPS Victorian Operations
PO Box 263
60 Fallon Street, Brunswick 3056
Telephone (03) 9387 8135
Fax (03) 9387 3404

Advertising Rates and Payment

Private Notices

Payment must be received in advance with advertisement details.

30 cents per word—Full page \$180.00

An additional cost must be included in prepayment if a copy of the gazette is required. Cheques should be made payable to AGPS Victorian Operations.

Government and Outer Budget Sector Notices

Not required to pre-pay

Advertisements must be faxed, and a cover sheet should be used, marked to the attention of the Gazette Coordinator.

Per Line	Camera Ready	Typeset
Single column	\$0.50	\$1.50
Double column	\$1.00	\$3.00
Full page	\$20.00	\$63.00

Copy Deadline for General Gazette:

9.30 a.m. Monday—(Private)

9.30 a.m. Tuesday—(Government and Outer Budget Sector)

Copy Prices—Page	\$1.50
—Certified	\$3.50
—Gazette	\$3.20

(All prices include Postage)

Advertisers should note:

- Late copy received at AGPS Victorian Operations after deadlines will be placed in the following issue of VGG, irrespective of any date/s mentioned in the copy (unless otherwise advised).
- Proofs will be supplied only when requested or at the direction of the Gazette Officer.
- No additions or amendments to material for publication will be accepted by telephone.
- Departments are requested not to lodge Executive Council papers for gazette unless a copy is provided with the Governor or Clerks signature on the relevant document.
- Government and Outer Budget Sector Agencies
Please note:
To ensure that material received can be reproduced, and that errors are minimised, the following guidelines are to be observed when submitting material by fax.
Fax resolution
Material sent by fax should be transmitted using Fine resolution (200 dots per inch by 200 dpi). Normal resolution is unacceptable.
Font Size
Use 12 point (10 pitch) or larger.
Font Style
Clear plain font styles, such as Helvetica, should be used.

Graphics

Line drawings should be transmitted as large as possible to ensure clarity. Drawings up to A4 size sent by fax using Fine resolution provide a good quality for reproduction.

Avoid

Italics, underlining, and full justification.

Ensure document is square when sending Documents that are sent skewed are difficult to read and process.

If material does not meet above requirements your advertisement may not be published.

SPECIAL GAZETTES

Copy to: Julia Saad

AGPS Victorian Operations
60 Fallon Street,
Brunswick 3056
Telephone inquiries (03) 9387 8135
Fax No. (03) 9387 3404.

Advertising Rates and Payment

Private Notices

Full page \$360.00

Payment must be received in advance with notice details.

Government and Outer Budget Sector

Full page	Camera Ready	Typeset
	\$27.00	\$85.05

Note:

The after hours contact number for Special Gazettes is:

Telephone	019 176 466
	018 170 041
Pager	9483 4600

SUBSCRIPTIONS AND RETAIL SALES

Copies of the Victorian Government Gazette can be purchased from AGPS Victorian Operations by subscription.

The Victorian Government Gazette

General and Special—\$165.00 each year

General, Special and Periodical—\$220.00 each year

Periodical—\$110.00 each year

Subscriptions are payable in advance and accepted for a period of one year. All subscriptions are on a firm basis and refunds for cancellations will not be given.

All payments should be made payable to AGPS Victorian Operations.

Subscription inquiries

AGPS Victorian Operations
PO Box 263
Brunswick Vic 3056
Telephone (03) 9387 8135
Fax (03) 9387 3404

INDEX TO PRIVATE ADVERTISERS

A	
Akehurst, Friend & Allaway	441
Andrew McMullan & Co.	444
Apted & Williamson	440
Arthur J. Dines & Co.	440
B	
Biggs & Co.	442
D	
Darryl Scott Eva	440
Dorothy A. Weaver, LL.B.	443
Dwyer Mahon & Robertson	442
E	
E. P. Johnson & Davies	443
Edward R. Oates	442
F	
F. R. E. Dawson & Son	442
G	
Gullaci & Gullaci	441
H	
Heinz & Partners	444
M	
Mary Natalie Fleming	440
McNab McNab & Starke	441
O	
O'Brien & Galante	442
P	
Palmer, Stevens & Rennick	442
Pearce Webster Dugdales	441
R	
Rigby Cooke	440
Roberts & Roberts	440
Rosanna Josephine Eva	440
Ross Fleming	440
S	
Sale by the Sheriff	444
Southall Partners	442
Stedman Cameron	443
T	
Theo Fleming & Associates	440
Tolhurst Druce & Emmerson	443
Trumble Szanto Braham	441
W	
White Cleland Pty	443
Willerby's	442
Wisewoulds	441, 443
Wright Smiths	443

**PUBLICATION OF THE
"VICTORIA GOVERNMENT
GAZETTE" (GENERAL)
LABOUR DAY**

Please Note:

As you are aware there is a public holiday on Monday, 11 March 1996, therefore the gazette dated 14 March 1996, will be closing on Friday, 8 March 1996, 9.30 a.m. for private advertisers. Private advertisements received after 9.30 a.m. will be published in the gazette dated 21 March 1996. Please ensure that pre-payment is enclosed with the Advertisement.

JULIA SAAD
Gazette Officer

PRIVATE ADVERTISEMENTS

Notice is hereby given that the partnership previously subsisting between Rosanna Josephine Eva on the one hand and Darryl Scott Eva and Ross Fleming and Mary Natalie Fleming on the other hand carrying on business as Flemings on the Park at 29 Nixon Street, Shepparton under the style or firm of Flemings on the Park has been dissolved as from 1 January 1996 so far as concerns the said Rosanna Josephine Eva who retires from the said firm.

Dated 14 February 1996

ROSANNA JOSEPHINE EVA

WILLIAM WARREN, late of RMB 1523 Mt Cole Road, Ararat, deceased

Creditors, next of kin and others having claims in respect of the estate of the deceased who died on 9 November 1995 are required by the executor and trustee John William Warren of RMB 1523 Mt Cole Road, Ararat, Victoria, retired to send particulars to him care of the undermentioned solicitors by 28 April 1996, after which date the executor and trustee may convey or distribute the assets having regard only to the claims of which he has notice.

RIGBY COOKE, solicitors, 242-246 Glenferrie Road, Malvern

HELEN MAY GRANT, deceased, late of Unit 5, 118 Isabella Street, Geelong West, home duties, deceased

Creditors, next of kin and others having claims in respect of the estate of the deceased who died on 29 December 1995 are required by Ian Ferguson Apted of 63 Yarra Street, Geelong, Victoria, solicitor, Alister Cameron Nolte of 6 Ambleside Close, Frankston, Victoria, retired bank manager and Garry David Byass of 27 Swayfield Road, Mt Waverley, Victoria, Public Servant, the applicants for grant of probate of the will dated 21 February 1986, and first Codicil dated 29 September 1993 and second Codicil dated 22 February 1994 of the deceased to send particulars to them care of the undermentioned solicitors by 1 May 1996, after which date the said applicants may convey and distribute the assets having regard only to the claims of which they then have notice.

APTED & WILLIAMSON, solicitors, 63 Yarra Street, Geelong

WALTER RAYMOND JACOBSEN, deceased

Creditors, next of kin or others having claims in respect of the estate of Walter Raymond Jacobsen, late of 171 Somerset Drive, Mount Martha, but formerly of 326 Deakin Avenue, Mildura, retired engineer, deceased who died on 17 September 1995 are to send particulars of their claims to the executor care of the undermentioned solicitors by 23 April 1996, after which date the executor will distribute the assets having regard only to the claims of which the executor then has notice.

ROBERTS & ROBERTS, solicitors, 41 Main Street, Mornington

MARGARET HIGHTON STOOPS, deceased

Creditors, next of kin or others having claims in respect of the estate of Margaret Highton Stoops, late of 2 Fenton Crescent, Frankston, in the State of Victoria, married woman, deceased who died on 22 September 1995 are required by the executor Peter John Stoops of 2 Fenton Crescent, Frankston, aforesaid clerk, to send particulars to him care of the undermentioned solicitors by 25 April 1996, after which date the executor may convey or distribute the assets of the deceased having regard only to the claims of which he then has notice.

THEO FLEMING & ASSOCIATES, solicitors, 136 Young Street, Frankston

LEN DINES, late of 16 Kingsway Drive, Lalor, in the State of Victoria, retired, deceased

Creditors, next of kin and other having claims in respect of the estate of the deceased who died on 17 September 1995 are required by the executrix Sophie Veljanovski, care of Arthur J. Dines & Co., solicitors, 2A Highlands Road, Thomastown, in the said State, to send particulars to her by 30 April 1996, after which date the executrix may convey or distribute the assets regard only to claims to which she has notice.

Dated 20 February 1996

ARTHUR J. DINES & CO., solicitors, 2A Highlands Road, Thomastown

Creditors, next of kin and others having claim in respect of the estate of Mabel Esther Wilson, late of 6 Warner Street, Malvern in the State of Victoria, widow, deceased who died on 10

October 1995 are required by Doris Merle Hepburn and Peter Godfrey Allaway of Suite 1102, 10 Queen Street, Melbourne 3000 to send particulars of their claim to the said Doris Merle Hepburn and Peter Godfrey Allaway by 30 April 1996, after which date they will convey or distribute the assets having had regard only to the claims of which they then have notice.

AKEHURST, FRIEND & ALLAWAY, solicitors, Suite 1102, 10 Queen Street, Melbourne

KENNETH FARQUHAR FACEY, formerly of Lonsdale Street, Dandenong, Victoria, and 55 Walker Street, Dandenong, Victoria, but late of 21 Sydare Avenue, Malvern East, Victoria, estate agent, deceased

Creditors, next of kin and others having claims in respect of the estate of the abovenamed deceased who died on 14 July 1995 are required by the executor Marjory Mary Facey of 21 Sydare Avenue, Malvern East, Victoria to send particulars to the executor by 2 May 1996, after which date the executor intends to convey or distribute the assets of the estate having regard only to the claims of which the executor may have notice.

WISEWOULDS, solicitors, 459 Collins Street, Melbourne

RACHEL ZIMMERMAN, late of Flat 25G/1 Whitehall Court, 318 Orrong Road, Caulfield North, in the State of Victoria, widow

Creditors, next of kin and others having claims in respect of the estate of the deceased who died on 26 December 1993 are required by the Trustee Dr. Norman Paul Zimmerman of 93 Station Street, Malvern to send particulars to him by 30 April 1996, after which date the trustee may convey or distribute the assets having regard only to the claims of which he then has notice.

Dated 20 February 1996

McNAB McNAB & STARKE, solicitors, 21 Keilor Road, North Essendon

ROCCO ALVARO, late of Mon Repos Nursing Home, 14 Combermere Street, Essendon, gentleman, deceased

Creditors, next of kin and others having claims in respect of the estate of the deceased who died on 15 December 1995 are required by Agata Prochilo the executrix to whom probate of the will of the above named deceased was

granted by the Supreme Court of Victoria to send particulars to her at the address set out hereunder by 1 May 1996, after which date the executrix may convey or distribute the assets, having regard only to the claims of which she then has notice.

Dated 23 February 1996

GULLACI & GULLACI, solicitors, 158 Bell Street, Coburg

DAVID McCORMACK, deceased

Creditors, next of kin or others having claims in respect of the estate of David McCormack, late of 18 St James Avenue, Montrose, retired, deceased who died on 10 October 1995 are to send particulars of their claims to the executor care of the undermentioned solicitors by 29 April 1996, after which date the executor will distribute the assets having regard only to the claims of which the executor then has notice.

PEARCE WEBSTER DUGDALES, 51 Queen Street, Melbourne

PETER JAMES CABLE, managing consultant, deceased, late of 19 Cole Street, Elwood, in the State of Victoria

Creditors, next of kin and others having claims in respect of the estate of the deceased who died on 11 June 1995 are required by the trustee Jane Lenora Kearney, of 19 Cole Street, Elwood in the said State to send particulars of their claims to her care of her undersigned solicitors by 6 May 1996, after which date the trustee may convey or distribute the assets, having regard only to the claims of which she then has notice.

TRUMBLE SZANTO BRAHAM, solicitors, 10 Cecil Place, Prahran

HERBERT LANCELOT ALKEMADE, late of Unit 1, 7 Hedgeley Avenue, East Malvern, retired, deceased

Creditors, next of kin and others having claims in respect of the estate of the deceased who died on 22 November 1995 are required by Eileen Alkemade of Flat 2, 81 Daley Street, Bentleigh, retired and Equity Trustees Executors and Agency Company Limited of 472 Bourke Street, Melbourne the applicants for grant of probate of the deceased's will to send particulars to them care of Equity Trustees, 472 Bourke Street, Melbourne by 1 May 1996, after which date the applicants as personal representatives of

the deceased may convey or distribute the assets having regard only to the claims of which they then have notice.

F. R. E. DAWSON & SON, solicitors, 83 William Street, Melbourne

MAY FRANCES BOWEN, deceased

Creditors, next of kin or others having claims in respect of the estate of May Frances Bowen, late of 30 Maxwell Street, Kyneton, deceased who died on 1 October 1995 are to send particulars of their claims to the executors care of the undermentioned solicitors by 1 May 1996, after which date the executors will distribute the assets having regard only to the claims of which the executors then have notice.

PALMER, STEVENS & RENNICK, solicitors, 8 Jennings Street, Kyneton

VALDA EMMA LOUISE LANG, deceased

Creditors, next of kin and others having claims in respect of the estate of Valda Emma Louise Lang, late of 29 Michael Street, Rye, Victoria, home duties, deceased who died on 23 June 1995 are to send particulars of their claims to The Equity Trustees Executors and Agency Company Limited A.C.N. 004 031 298 of 472 Bourke Street, Melbourne, Victoria by 3 May 1996, after which date it will distribute the assets having regard to the claims of which it then has notice.

BIGGS & CO., solicitors, 2273 Point Nepean Road, Rye

LEONARD WALTER CLARK, deceased

Creditors, next of kin or others having claims in respect of the estate of Leonard Walter Clark, late of Greenswamp Road, Sea Lake, but formerly of 6 Greenswamp Road, Sea Lake, pensioner, deceased, who died on 25 September 1995 are to send particulars of their claims to the executors care of the undermentioned solicitors by 28 February 1996, after which date the executors will distribute the assets having regard only to the claims of which the executors then have notice.

DWYER MAHON & ROBERTSON, solicitors, 194-208 Beveridge Street, Swan Hill

ANTHONY RANCNİK, deceased

Creditors, next of kin or others having claims in respect of the estate of Anthony Rancnik, late of 21 Campbell Street, Frankston, Victoria, cook, deceased, who died on 23 November 1995 are to

send particulars of their claims to the executors care of the undermentioned solicitors by 1 June 1996, after which date the executors will distribute the assets having regard only to the claims of which the executors then have notice.

WILLERBY'S, solicitors, 467 Nepean Highway, Frankston

LILY KATHLEEN WATERSON, late of 37 Monash Street, Ascot Vale, home duties, deceased

Creditors, next of kin and others having claims in respect of the estate of the abovenamed deceased who died on 27 September 1995 are to send particulars of their claims to the executor John Hamilton Allen care of the undermentioned solicitors by 1 May 1996, after which date the said executor will distribute the assets having regard only to the claims of which he then has notice.

O'BRIEN & GALANTE, solicitors, 27 Norwood Crescent, Moonee Ponds

Creditors, next of kin and others having claims in respect of the estate of Ethel Hooper, late of Villa Madonna Centre, 1424 Plenty Road, Bundoora, retired, deceased, who died on 15 December 1995 are to send particulars of their claims to The Equity Trustees Executors and Agency Company Limited ACN 004 031 298 of 472 Bourke Street, Melbourne by 3 May 1996, after which date it will distribute the assets having regard to the claims of which it then has notice.

EDWARD R. OATES, solicitors, 4 Burwood Highway, Burwood

Creditors, next of kin and other persons having claims against the estate of Liesel Mense late of 1/27 Young Street, Glen Iris, in the State of Victoria, widow, deceased, who died on 13 October 1995 are required to send particulars of their claims to the executor Robert David Mense care of the undermentioned solicitors by 6 May 1996, after which date the executor will distribute the assets having regard only for the claims of which he then has had notice.

SOUTHALL PARTNERS, solicitors, 10 Cecil Place, Prahran

Creditors, next of kin and others having claims against the estate of Lynette Alice Estrees Walker, late of 69 Broadway, Camberwell, Victoria, gentlewoman, deceased, who died on

19 November 1994 are required to send particulars of their claims to Stephen Ronald Marriott of Carlsruhe Victoria, farmer, the administrator of the said deceased on or before 20 April 1996, after which date he will distribute the assets having regard only to the claims of which he then has notice.

TOLHURST DRUCE & EMMERSON,
solicitors, 389 Lonsdale Street, Melbourne

ATHALIE FLORENCE BENSON, late of Kenilworth Nursing Home, Kenilworth Parade, Ivanhoe, Victoria, retired school teacher, deceased

Creditors, next of kin and others having claims in respect of the estate of the deceased who died on 29 September 1995 are required by Dorothy Ruth Pizzey of St Catherine's School Heyington Place, Toorak, Victoria, school principal and Allan George Pizzey of 7 Alfred Street, Templestowe Lower, Victoria, company director the executors of the will of the deceased to send particulars of their claims to the executors care of Miss Dorothy A. Weaver, solicitor of 10th Floor, 530 Little Collins Street, Melbourne, Victoria by 3 May 1996, after which date the executors will convey or distribute the assets having regard only to the claims of which the executors then have notice.

DOROTHY A. WEAVER, LL.B., solicitor, 10th Floor, 530 Little Collins Street, Melbourne

ALMA NELLIE DEARDEN, late of 318 Highbett Street, Richmond, widow, deceased

Creditors, next of kin and others having claims in respect of the estate of the deceased who died on 15 January 1996 are required by the trustee Janette Margaret Pannam of 99 William Street, Melbourne, solicitor to send particulars to her by 30 April 1996, after which date the trustee may convey or distribute the assets having regard only to the claims of which she then has notice.

STEDMAN CAMERON, solicitors, 99 William Street, Melbourne

GABRIELLE MARY STEELE, deceased

Creditors, next of kin or others having claims in respect of the estate of Gabrielle Mary Steele, late of 8/18 Springfield Avenue, Toorak, Victoria, nursing sister, deceased, who died on 19 November 1995 are to send particulars of their claims to Richard John Stanley of 500 Bourke Street, Melbourne, Victoria, barrister at

Law and Robert Henry Wald of 18-20 Lincoln Square North, Carlton, Victoria, chartered accountant, care of the undermentioned solicitors by 10 May 1996, after which date the executors will distribute the assets having regard only to the claims of which the executors then have notice.

E. P. JOHNSON & DAVIES, solicitors, 30 Collins Street, Melbourne

DOUGLAS VICTOR RAY, late of 60 Auburn Road, Hawthorn, Victoria, retired pharmacist, deceased

Creditors, next of kin and others having claim in respect of the estate of the abovenamed deceased who died on 27 November 1995 are required by the executor Ian Andrew Ness of 459 Collins Street, Melbourne, Victoria to send particulars to the executor by 2 May 1996, after which date the executor intends to convey or distribute the assets of the estate having regard only to the claims of which the executor may have notice.

WISEWOULDS, solicitors, 459 Collins Street, Melbourne

Creditors, next of kin and others having claims in respect of the estate of Frances Tuckfield Forster, late of 332 Nepean Highway, Frankston, deceased who died on 26 November 1995 are required to send particulars of their claims to the executors William McKenzie Cleland and Malcolm James Russell Taylor of 454 Nepean Highway, Frankston on or before 29 April 1996, after which date they will distribute the assets having regard only to the claims of which they then had notice.

WHITE CLELAND PTY., solicitors, 454 Nepean Highway, Frankston

NELLIE BOLTON, deceased

Creditors, next of kin or others having claims in respect of the estate of Nellie Bolton, late of Andrew Kerr Complex, 67-69 Tanti Avenue, Mornington, Victoria, home duties, deceased, who died on 31 December 1995 are to send particulars of their claims to the executors care of the undermentioned solicitors by 26 April 1996, after which date the executors will distribute the assets having regard only to the claims of which the executors then have notice.

WRIGHT SMITHS, solicitors, 2 Seventh Avenue, Rosebud

444 G 8 29 February 1996

Victoria Government Gazette

JEFFREY GORDON YOUNG, deceased, late of 7 Skipton Street, Ballarat, Victoria, gentleman, who died on 7 January 1996

Creditors, next of kin and all persons having claims against the estate of the deceased are required to send particulars to the executors Neil William Govan of 2A Baird Street, Ballarat, Victoria, retired, community nurse and Peter Timothy Heinz of 6 Dawson Street North, Ballarat, Victoria, solicitor on or before 29 April 1996, after which date they will distribute the assets having regard only to the claims of which they shall then have notice.

HEINZ & PARTNERS, solicitors, 6 Dawson Street North, Ballarat

Creditors, next of kin and others having claims in respect of the estate of Florence Ellen Brown, late of Unit 32, 8-10 Maroondah Highway, Croydon, in the State of Victoria but formerly of 14/14 Hutton Street, Thornbury in the said State, home duties, who died on 15 November 1995 are required to send particulars of their claim to Andrew McMullan & Co., solicitors, 64 Kingsway, Glen Waverley in the said State, solicitors for the executor of the said estate by 1 May 1996, after which time the appointed executor will distribute the assets having regard only to the claims of which he then has notice.

ANDREW McMULLAN & CO., solicitors, 64 Kingsway, Glen Waverley

The County Court of the State of Victoria
SALE BY THE SHERIFF

On 4 April 1996, at 2.30 p.m. at the Sheriff's Office, 8-20 King Street, Oakleigh (unless process be stayed or satisfied).

All the estate and interest (if any) of Anthony Bonnici of 206 Lennox Street, Richmond proprietor of an estate in fee simple in the land described on Certificate of Title Volume 7301 Folio 181 upon which is erected a dwelling known as 206 Lennox Street, Richmond.

Registered Mortgage No. R979409G affects the said estate and interest.

Terms—Cash Only

R. MARTIN
Sheriff's Officer

The Supreme Court of the State of Victoria
SALE BY THE SHERIFF

On 4 April 1996, at 2.30 p.m. at the Sheriff's Office, 8-20 King Street, Oakleigh (unless process be stayed or satisfied).

All the estate and interest (if any) of Harry Kakavas of 20 Laura Street, Caulfield South tenant in common in equal shares with Georgios Kakavas and Panagiota Kakavas of an estate in fee simple in the land described on Certificate of Title Volume 4412 Folio 381 upon which is erected a home known as 20 Laura Street, Caulfield South.

Registered Mortgage No. S966479T and Caveat No. T366938E affect the said estate and interest.

Terms—Cash Only

R. MARTIN
Sheriff's Officer

PROCLAMATION

Land Act 1958

PROCLAMATION OF ROADS

I, Richard E. McGarvie, Governor of Victoria acting with the advice of the Executive Council and under section 25 (3) (c) of the **Land Act 1958** proclaim as roads the following lands:

MUNICIPAL DISTRICT OF THE SHIRE OF GLENELG

1. Crown Allotment 6B1, Section A, Township of Portland, Parish Portland, as shown on Certified Plan No. 116781 lodged in the Central Plan Office;

2. Crown Allotments 6C1, 6D1, 6D2, 6D3 and 6D4, Section A, Township of Portland, Parish Portland, as shown on Certified Plan No. 116782 lodged in the Central Plan Office; and

3. Crown Allotment 9A and 9B, Section 44, Township of Portland, Parish Portland, as shown on Certified Plan No. 116715 lodged in the Central Plan Office—C101281.

Given under my hand and the seal of Victoria on 27 February 1996

(L.S.) R. E. McGARVIE
By His Excellency's Command

M. A. BIRRELL
Minister for Conservation and Environment

Consumer Credit (Victoria) Act 1995

PROCLAMATION OF SECTION 52

I, Richard E. McGarvie, Governor of Victoria, acting under section 2 of the **Consumer Credit (Victoria) Act 1995** and with the advice of the Executive Council, fix 5 March 1996 as the day on which section 52 of the Act comes into operation.

Given under my hand and the seal of Victoria on 27 February 1996

(L.S.) R. E. McGARVIE
By His Excellency's Command

JAN WADE, MP
Minister for Fair Trading

Domestic Building Contracts and Tribunal Act 1995

PROCLAMATION OF COMMENCEMENT

I, Richard E. McGarvie, Governor of Victoria, acting under section 2 of the **Domestic Building Contracts and Tribunal Act 1995** and with the advice of the Executive Council, fix 1 April 1996 as the day on which Parts 4, 5 and 8 of the Act come into operation and fix 1 May 1996 as the day on which the remainder of the Act comes into operation.

Given under my hand and the seal of Victoria on 27 February 1996

(L.S.) R. E. McGARVIE
By His Excellency's Command

JAN WADE, MP
Minister for Fair Trading

Racing (Amendment) Act 1995

PROCLAMATION OF COMMENCEMENT

I, Richard McGarvie, Governor of Victoria, acting on the advice of the Executive Council and under Section 2 (2) of the **Racing (Amendment) Act 1995** hereby revoke the fixing of 1 March 1996 as the day on which Part 2 of that Act comes into operation.

Given under my hand and seal of Victoria on 27 February 1996

(L.S.) R. E. McGARVIE
By His Excellency's Command

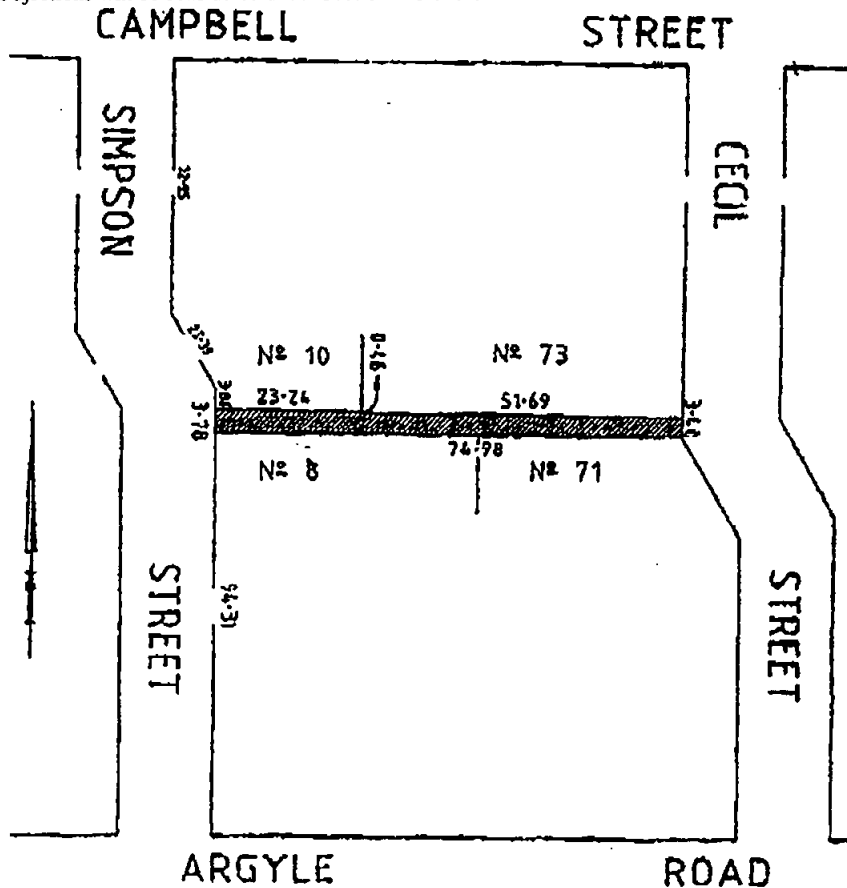
T. C. REYNOLDS, MP
Minister for Sport, Recreation and Racing

**GOVERNMENT AND OUTER BUDGET SECTOR
AGENCIES NOTICES**

**CITY OF BOROONDARA
Proposed Road Discontinuance**

Notice is hereby given that, pursuant to Section 206 and Schedule 10, Clause 3 of the **Local Government Act 1989**, Boroondara City Council intends, by order to be published in the Victoria Government Gazette, to direct the road shown by hatching on the plan below, being a road not set out on the land of the Crown, be discontinued and the land sold by private treaty.

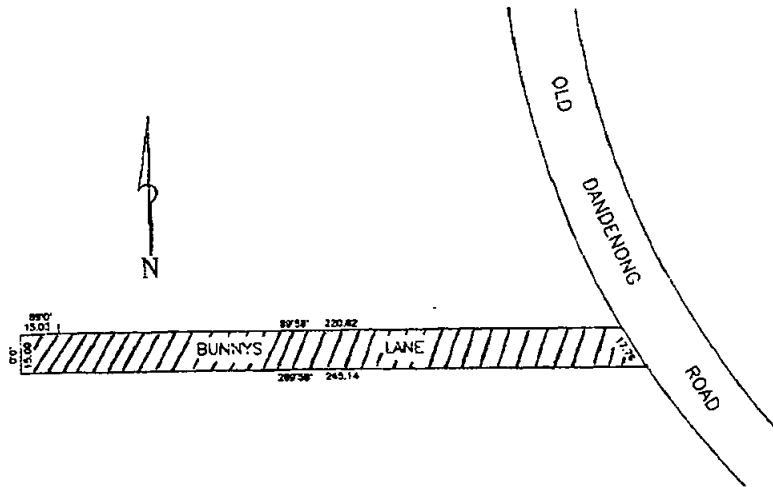
Objections should be made and submitted to the Chief Executive Officer within 14 days of the publication of this notice. An opportunity is given for persons who object to the proposal to be heard by Council's Standing Committee at a suitable date to be determined by the Chief Executive Officer. Objections will be considered under Section 223 of the **Local Government Act 1989**.



MICHAEL KENNEDY
Chief Executive Officer

CITY OF KINGSTON
ERRATUM

Notice is hereby given that the plan shown in the Victoria Government Gazette 44 G1, 11 January 1996 relating to the discontinuance of Bunnys Lane, Heatherton was incorrect in that the land to be discontinued and sold was not shown by hatching. The plan shown below replaces that previously published.



ROB SKINNER
Chief Executive Officer

YARRIAMBIAK SHIRE COUNCIL

Notice is hereby given that Council intends to make the following laws:

Local Law No. 1—Council Administration Meeting Procedure

Purpose:

To regulate proceedings at meetings of Council and Special Committees.

Local Law No. 2—Droving of Livestock

Purposes:

- (a) To regulate the droving of livestock within or through the Municipal District.
- (b) To regulate the droving of livestock to or from a location within the Municipal District along the most direct practicable route.
- (c) To regulate the droving of livestock through the Municipal District to certain streets or roads within the Municipal District.
- (d) To regulate the droving of livestock along certain streets or roads within Municipal District for the purpose of:
 - (i) preventing damage to roadside vegetation;

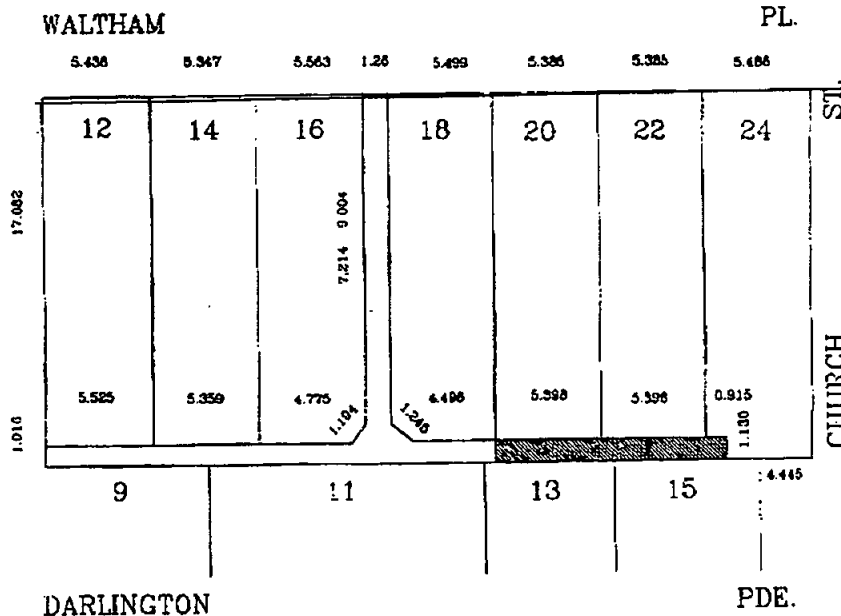
- (ii) preventing damage to properties adjoining certain streets or roads within the Municipal District;
- (iii) preventing the spread of disease in the Municipal District;
- (iv) preventing the spread of noxious weeds in the Municipal District;
- (v) preventing damage to road pavements, formations and drainage.
- (e) To control the manner in which livestock are driven to provide as far as possible, for the safety of users of streets and roads within the Municipal District.
- (f) To prescribe the penalties to be imposed for the contravention of certain provisions of this law.

It is intended that Council adopt Local Laws Nos 1 and 2 at its meeting on 5 March 1996 in accordance with Section 119 of the Local Government Act.

J. A. TOD
Chief Executive Officer

CITY OF YARRA
Road Discontinuance

Under Section 206 and Schedule 10, Clause 3 of the **Local Government Act 1989** the City of Yarra at its ordinary meetings held on Monday, 22 May 1995 and Monday, 31 July 1995 formed the opinion that the road shown on the plan below is not reasonably required as a road for public use and resolved to discontinue the road and to sell the land from the road to abutting owners subject to any right, power or interest held by Council and City West Water in the road in connection with any sewers, drains, pipes, wires or cables under the control of those authorities in or near the road.



PO Box 168,
Richmond, Vic 3121

PRUE DIGBY
Chief Executive Officer

WARRNAMBOOL CITY COUNCIL
Notice of Proposed Local Laws Numbers 1, 2,
3, 4, 5, 6 and 7

The Warrnambool City Council has drafted the following Local Laws:

Local Law No. 1—Processes of Municipal Government Local Law

The objectives of this Local Law are to:-

- (a) Provide a mechanism to facilitate the good government of the Council through its formal meeting procedure to ensure effective and efficient Council decisions are made in a manner which acknowledges the role of local government within the Australian system of Government;
- (b) To promote and encourage community participation in the system of local government by providing mechanisms for the Council to ascertain the community's views and expectations;
- (c) To regulate and control the election of Mayor, any Deputy Mayor and the chairperson of any Special Committees;
- (d) To regulate and control the procedures governing the conduct of meetings including:
 - i. the notice required for meetings;
 - ii. the keeping of minutes;
- (e) To regulate and control the use of the Council's seal;

- (f) To provide for the administration of the Council's powers and functions;
- (g) To provide generally for the peace, order and good government of the municipal district; and
- (h) To repeal any redundant local laws.

Local Law No. 2—Administration of Local Laws Local Law

The objectives of this Local Law are:

- (a) to facilitate the easier reading of the Warrnambool City Council's Local Laws;
- (b) to detail the common definitions in the Warrnambool City Council's Local Laws;
- (c) to facilitate the administration of the Warrnambool City Council's Local Laws;
- (d) to detail the general permit provisions of the Warrnambool City Council's Local Laws;
- (e) to detail the general enforcement provisions of the Warrnambool City Council's Local Laws;
- (f) in a way which is consistent with, and in furtherance of, the objectives specified in paragraphs (a) to (e) of this clause to prohibit, regulate and control activities and circumstances associated with these objectives.

Local Law No. 3—Environment Local Law

The objectives of this Local Law are:

- (a) to provide a safe and healthy environment in which the residents of the municipal district enjoy a quality of life that meets the general expectations of the community;
- (b) to prohibit, regulate and control activities which may be dangerous or unsafe or detrimental to the quality of life in the municipal district;
- (c) to facilitate the provision of general public services, health and other community services, property services, recreational and cultural services, and other services in a way which enhances the environment and quality of life in the municipal district;
- (d) to control nuisances and noise, odour and smoke emissions, and other discharges to the environment which adversely may affect the enjoyment of life within the municipal district or the

health, safety and welfare of persons within the municipal district; in a way which is consistent with, and in furtherance of, the objectives specified in paragraphs (a) to (d) of this clause to prohibit, regulate and control activities and circumstances associated with -

- i. smoke emission, particularly emission from burning material and from chimneys;
- ii. the use of recreational vehicles, particularly recreational vehicles which are used on inappropriate land or reserves or which emit excessive noise or pollute the air;
- iii. fire hazards;
- iv. dangerous and unsightly land;
- v. swimming pools;
- vi. advertising, bill posting and junk mail;
- vii. camping and temporary dwellings;
- viii. circuses, carnivals and festivals;
- ix. quarrying;
- x. water quality, including interference with water courses;
- xi. animals, including animal numbers and the keeping and control of animals; and
- xii. disposal of waste including behaviour associated with tips;
- xiii. to provide for the peace order and good government of the municipal district;
- xiv. in a way which is consistent with, and in furtherance of, the objectives specified in paragraphs (a) to (d) of this clause to prohibit, regulate and control activities and circumstances associated with these objectives.

Local Law No. 4—Municipal Places Local Law

The objectives of this Local Law are:

- (a) to allow and protect the quiet enjoyment by people of municipal places within the municipal district;
- (b) to enable people in the municipal district to carry out their day to day activities and to enjoy their recreational pursuits without having their peace and enjoyment interfered with or destroyed;

- (c) to recognise and respond to community expectations relating to the quality of life they expect and require and are capable of influencing;
- (d) to control and prevent behaviour which is a nuisance, or which may be detrimental to health and safety or which affects the enjoyment of recreational or other facilities;
- (e) to enable the community and visitors and their families which use municipal places that are available to the public to be confident in their choice of the use of those facilities or places;
- (f) to protect Council and community assets and facilities on or in municipal places;
- (g) in a way which is consistent with, and in furtherance of, the objectives specified in paragraphs (a) to (f) of this clause to prohibit, regulate and control:
 - I. behaviour in municipal places which is boisterous or harmful or intimidating;
 - II. behaviour in municipal places which is offensive, dangerous or threatening or which, for other reasons is inappropriate in a municipal places;
 - III. the places and times at which alcohol may be consumed;
 - IV. smoking in specified circumstances and places;
- (h) to provide generally for the peace, order and good government of the municipal district; and
- (i) to provide for the administration of the council's powers and functions.

Local Law No. 5—Streets and Roads Local Law

The objectives of this Local Law are:

- (a) to provide and control for the management of traffic, use of roads by persons, vehicles and animals and to regulate the parking of vehicles for the safety and fair use by people in the municipal district;
- (b) to provide for the peace, order and well being of people in the municipal district;
- (c) in Part 2—
 - i. to provide for the physical features of the road and adjacent properties to be managed in a way which attends to the safety and convenience of people travelling

on or using the road (whether on foot or by vehicle);

- ii. to establish mechanisms for adequate consultation to accompany major changes to traffic arrangements and the discontinuation of roads;
- (d) in Part 3—
 - i. to control various types of vehicles and animals for the safety and convenience of road users;
 - ii. to preserve and protect as far as possible the Council's assets from damage which may be caused from extraordinary use of streets and roads within the municipal district;
- (e) in Part 4—
 - i. to control and regulate secondary activities on roads including—
 - * trading;
 - * the placing of goods and equipment;
 - * repairs to vehicles; and
 - * parties, festivals and processions—
 in a fair, equitable and safe manner which does not compromise the primary need for the passage and repassage of people and goods;
 - ii. to provide free and safe access for people with sight and movement impairment or disabilities;
- (f) in Part 5—
 - i. to provide for the safe and efficient management and control of parking on roads in the municipal district; and
 - ii. to provide mechanisms to manage and control parking so as to cause minimal disruption, danger or nuisance to the users of Council's parking facilities.

Local Law No. 6—Aerodrome Local Law

The objectives of this Local Law are:

- (a) to provide for the care, protection management and use of any lands provided by the Council as landing grounds for aircraft and of any buildings erections, apparatus and equipment of such lands;
- (b) to prescribe reasonable fees for the use of such lands, buildings erections, apparatus or equipment;

- (c) in a way which is consistent with, and in furtherance of, the objectives specified in paragraphs (a) and (b) of this clause to prohibit, regulate and control activities and circumstances associated with these objectives.

Local Law No. 7—Municipal Saleyards
Local Law

The objectives of the Local Law are:

- (a) to provide for the care, protection, management and use of the market place known as "The Warrnambool Municipal Saleyards", Caramut Road, Warrnambool being an area provided by the Council as saleyards and of any buildings, erections, apparatus and equipment on such area;
- (b) to prescribe reasonable fees for the use of such lands, buildings, erections, apparatus of equipment;
- (c) in a way which is consistent with, and in furtherance of, the objectives specified in paragraphs (a) and (b) of this clause to prohibit, regulate and control activities and circumstances associated with these objectives.

A copy of the proposed Local Laws can be inspected at the Warrnambool City Council Municipal Offices, 25 Liebig Street, Warrnambool between the hours of 9.00 a.m. and 5.00 p.m. weekdays.

Any person affected by the proposed Local Laws may make a submission relating to the proposed Local Law, in accordance with Section 223 of the **Local Government Act 1989**, within fourteen days of the publication of this notice. Written submissions may be hand delivered to the Warrnambool City Council Municipal Offices, 25 Liebig Street, Warrnambool or addressed to the Chief Executive Officer, Warrnambool City Council, P.O. Box 198, Warrnambool 3280.

Any person who has made a written submission to the Council and requested to be heard in support of the written submission is entitled to appear in person or be represented by a person acting on his or her behalf before a meeting of Council to be held on 14 March 1996 at 3.00 p.m.

DAMIAN B. GOSS
Chief Executive Officer

PORT OF MELBOURNE AUTHORITY
Notice

Order requiring Person or Persons to Remove
Vessel from the Port of Corner Inlet and Port
Albert, Port Welshpool

Pursuant to Clause 87 (1) of the **Port of Melbourne Authority Act 1958**, as amended, the owner of an (approx) 7 metre wooden vessel with the marking BT92 presently laying on the shoreline approximately due North of the Manns Beach Boat Ramp, is required to remove the vessel from the Port within twenty-one (21) days of this notice.

It the acts required by this notice are not duly performed within the time stated Pursuant to Clause 87 (3) of the **Port of Melbourne Authority Act 1958**, as amended, the Authority may at the expense of the owner thereof, perform all or any of the acts which the Authority might have required the owner thereof to perform as aforesaid.

T. J. RUDGE
Marine Inspector Gippsland

WANGARATTA RURAL CITY COUNCIL
Notice of Making of Local Law No. 5

Pursuant to Section 119 (3) of the **Local Government Act 1989**, notice is hereby given that the Wangaratta Rural City Council at its meeting held on 20 February 1996 made Local Law No. 5

The purpose and general purport of the Local Law is as follows:

- (a) To provide for the peace, order and good government of the municipal district of the Wangaratta Rural City Council.
- (b) To provide for the administration of the Council's powers and functions.
- (c) To regulate and control the use of the Common Seal of the Council.
- (d) To regulate and control the election of Mayor.
- (e) To regulate and control the procedures of meetings of:
- (i) Wangaratta Rural City Council;
 - (ii) Special Committees;
 - (iii) Advisory Committees.
- (f) To facilitate the good government of the Wangaratta Rural City Council and ensure that the Council's decisions are made in the interests of the citizens of the municipality.

(g) To promote and encourage community participation in government of the municipality.

A copy of the Local Law can be inspected at the Municipal Offices, 64-68 Ovens Street, Wangaratta during office hours.

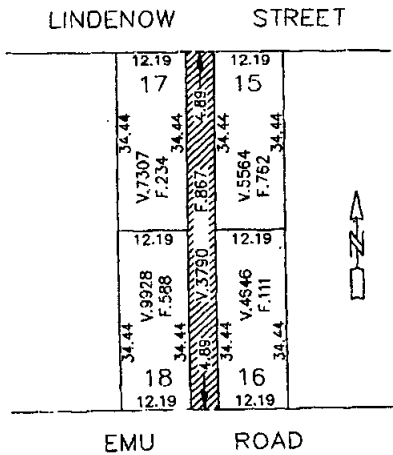
The Local Law operates from 20 February 1996.

Dated 20 February 1996

JOANNE ANDERSON
Chief Executive Officer

CITY OF MARIBYRNONG
Road Discontinuance

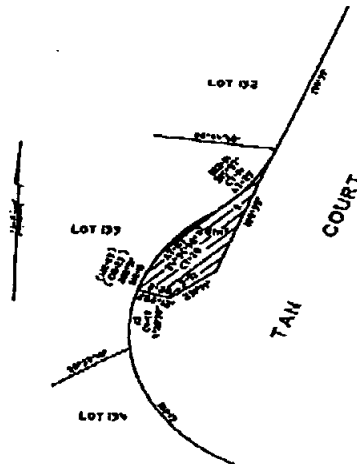
Under Section 206 and Schedule 10 Clause 3 of the **Local Government Act 1989** the City of Maribyrnong at its Ordinary Meeting held on Monday, 12 February 1996 formed the opinion that the road shown on the plan below is not reasonably required as a road for public use and resolved to discontinue the road and to sell the land to abutting owners subject to any right, power or interest held by City West Water in the road in connection with sewers, drains or pipes under the control of that authority in or near the road.



PHILIP SHANAHAN
Chief Executive Officer

BRIMBANK CITY COUNCIL
Discontinuance and Sale of Road—Tan Court,
Keilor

Notice is hereby given that at its Ordinary Meeting on 13 February 1996 the Brimbank City Council resolved, pursuant to Section 206, Schedule 10 Clause 3 of the **Local Government Act 1989** that the portion of "road" shown hatched on the plan below is not required for public use, and that it be discontinued and sold by private treaty to the adjoining owner subject to any right, power or interest held by Brimbank City Council, City West Water and the Gas and Fuel Corporation of Victoria in connection with any drains, pipes or mains under the control of those Authorities in or near the road.



ROB SPENCE
Chief Executive Officer

CAMPASPE SHIRE COUNCIL

Notice is hereby given that on 21 February 1996 the Campaspe Shire Council resolved to adopt Local Law No. 1 entitled Meeting Procedures and Common Seal Local Law.

The purpose of the proposed Local Law is:

1. To provide a mechanism to facilitate the good government of the Council through its formal meeting procedure to ensure effective and efficient Council decisions are made in a manner which acknowledges the role of local government within the Australian system of Government;

2. To regulate the control and procedures governing the conduct of meetings including:
 - the notice required for meetings;
 - the keeping of minutes;
3. To regulate the control and use of the Council's seal;
4. To provide for the administration of the Council's powers and functions;
5. To provide generally for the peace, order and good government of the Shire of Campaspe; and
6. To repeal any redundant local laws.

Any person may inspect a copy of the Local Law from the following Customer Services Centres: Echuca, 189 Hare Street, Echuca; Rochester, 43-45 Mackay Street, Rochester; Kyabram, Lake Road, Kyabram; Tongala, Mangan Street, Tongala; Rushworth, High Street, Rushworth. Copies are also available at Shire Headquarters, corner Hare and Heygarth Streets, Echuca.

BARRY J. WARD
Chief Executive Officer

ARARAT RURAL CITY COUNCIL

Proposal to make Local Laws

Notice is hereby given that pursuant to the **Local Government Act 1989**, the Council at its Ordinary Meeting held on 20 February 1996, resolved to make the following Local Laws:

LOCAL LAW No. 1:

Processes of Municipal Government
(Meetings and Common Seal)

The purpose and general purport is to:

- (a) facilitate the good government of the Council through its formal meeting procedures and election of Mayor;
- (b) regulate the use of Council's seal.

LOCAL LAW No. 2:

Municipal Places

The purpose and general purport is to:

- (a) protect the lifestyle and amenity of the municipal district;
- (b) protect council and community facilities and assets; and
- (c) regulate behaviour, the time and places where liquor may be consumed and enable Council to declare smoke free areas.

LOCAL LAW No. 3:

Environment

The purpose and general purport is to:

- (a) provide a safe and healthy environment for residents and visitors;
- (b) regulate or prohibit activities which may be dangerous or unsafe or detrimental;
- (c) control nuisances and discharges to the environment which may have an adverse impact;
- (d) control the keeping of animals.

LOCAL LAW No. 4:

Streets and Roads

The purpose and general purport is to:

Regulate the use of roads in a manner which is consistent with the safety and convenience of the general public, including control of livestock droving and grazing.

A copy of each proposed Local Law can be obtained from the Council Office at Vincent Street, Ararat.

Any person affected by any of the proposed Local Laws make a submission relating to it under Section 223 of the **Local Government Act 1989**. Written submissions receive by 2 p.m., 8 March 1996 will be considered. Persons making submissions should clearly indicate whether they wish to be heard in support of their submission.

Submissions should be forwarded to the Rural City of Ararat, PO Box 246, Ararat, marked "Local Laws submission".

W. H. HAYNES
Director of Community Services

DAREBIN CITY COUNCIL

Notice of Making

Local Law No. 15

Environmental Health (Animals & Birds) Local Law

Local Law No. 16

Meeting Procedures Local Law

Notice is hereby given that at a meeting of Darebin City Council held on 19 February 1996, Council resolved to make Local Law No. 15—Environmental Health (Animals & Birds), and Local Law No. 16—Meeting Procedures, pursuant to Part 5 and Schedule 1 of the **Local Government Act 1989**.

The purpose of Local Law No. 15 is to regulate the keeping of dogs, cats, other animals, domestic birds, poultry, other birds, rodents, reptiles and bees. The purport of Local Law No. 15 is to provide rules, regulations and procedures for the regulation of dogs, cats, other animals, domestic birds, poultry, other birds, rodents, reptiles and bees. This also includes rules governing the issuing of permits and fees and provides avenues for appeal against the Local Law and sets out the form of permits required under the Local Law.

The purpose of Local Law No. 16 is to provide for the peace, order and good government of the municipal district, provide for the administration of Council powers and operation, regulate proceedings at Council meetings, Committee meetings and other meetings conducted by or on behalf of Council where Council has resolved that the provisions of this Local Law are to apply, to regulate proceedings for the election of the Mayor and Chairpersons of various committees, provide and encourage community participation in the system of Local Governments, regulate the use of the Common Seal and prevent unauthorised use of the Common Seal or any device resembling the Common Seal.

The purport of Local Law No. 16 is to:

- (a) Provide for meeting procedure of a Council or Committee Meeting.
- (b) Define a quorum for Council and Committee Meetings.
- (c) Determine date, time and place of meetings.
- (d) Provide notice of the date, time and place of Ordinary Council Meetings and Special Council Meetings.
- (e) Provide notice of meetings to members.
- (f) Provide for the form of Agendas and Minutes.
- (g) Provide for the Business of Meetings.
- (h) Provide for rules for the confirmation of the minutes of a meeting.
- (i) Allow for Petitions and Inwards Correspondence.
- (j) Provide rules for Notices of Motion and the treatment of such.
- (k) Provide a forum for reports by Committees to be heard.
- (l) Provide a forum for the reading and tabling of the Mayor and Delegate reports at the Ordinary Meeting.
- (m) Provide for Form of Motions, Procedure with respect to Motions and Amendment, Motions to revoke or alter a Previous Resolution and Formal Motion by the use of rules and regulations as set down in the Local Law.
- (n) Provide rules for Points of Order and sets time limits for debate.
- (o) Provide a means by which the Chief Executive Officer must advise the Chairperson of breaches of meeting procedures.
- (p) Outlines guidelines for the Mode of Address.
- (q) Provides rules for other rules of debate not already in the Local Law.
- (r) Allows a process by which Divisions can be called and the treatment of such.
- (s) Provide a procedure whereby the recording of opposition to a vote is recorded and a process for the recording and treatment of a member moving a motion to the effect that the meeting dissent from the chairpersons ruling.
- (t) Provides rules for the treatment of any criticism of staff by any member.
- (u) Sets out rules for the behaviour and order at meetings and offences.
- (v) Provides rules and regulations governing the Statutory Meeting and the election of the Mayor.
- (w) Provides rules and regulations for the establishment of Advisory Committees and/or Special Committees as may be required.
- (x) Allows this Local Law's provisions to be applied to other meeting which are conducted for or on behalf of the Council.
- (y) Allows for the Suspension of Standing Orders by providing rules for the treatment of such suspension; and
- (z) Provides for the use of the Common Seal and its custody.

Other Information

The aims of the Local Laws is clearly outlined in the purpose of the Local Laws.

Local Laws No. 15 and 16 were advertised on 23 January 1996 in The Age newspaper and on 25 January 1996 in the Victoria Government Gazette. No submissions were received on these Local Laws.

Council resolved, at its meeting on 19 February 1996, to make Local Laws Number 15 and 16.

A copy of the above Local Laws is available at the Darebin City Council, 350 High Street, Preston, during normal business hours.

Local Law No. 15—Environmental Health (Animals & Birds) will operate from 10 April 1996.

Local Law No. 16—Meeting Procedures Local Law will operate from 16 March 1996.

ERRATUM

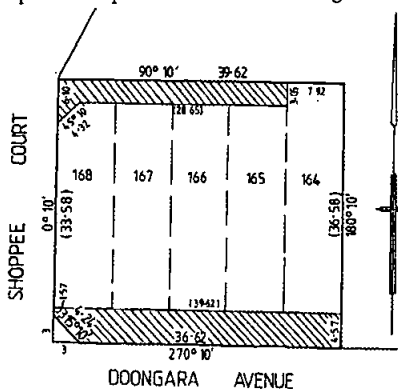
GREATER GEELONG CITY COUNCIL

Discontinuance of Road

Victoria Government Gazette, G45, page 3058, 18 November 1993.

Notice is given that paragraph (b) in the Victoria Government Gazette G45, page 3058 of 18 November 1993 is deleted and in lieu thereof no rights have been saved.

Notice is further given that the plan below replaces the plan shown in the above gazettal.



M. MALOUF
Chief Executive Officer

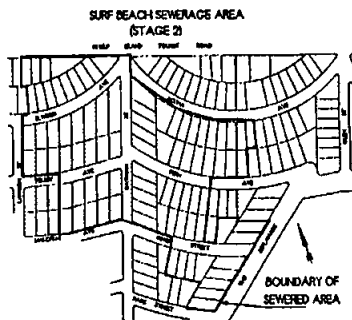
WESTERNPORT WATER

Surf Beach Sewerage District (Stage 2)

Notice is hereby given that Westernport Water has made provisions for carrying off the sewage from each and every property which, or

any part of which, is within the sewerage area hereinafter defined in accordance with Section 144 of the **Water Act 1989**.

Each and every property described within the illustrated boundary shall be declared a serviced (sewered) property on and after 1 January 1996.



A copy of the notice and a plan of the area described above is available for inspection at the Authority's office, Thompson Avenue, Cowes.

I. J. McNISH
Chief Executive Officer

Planning and Environment Act 1987

WERRIBEE PLANNING SCHEME

**Notice of Amendment to a Planning Scheme
Amendment L94**

The City of Wyndham has prepared Amendment L94 to the Werribee Planning Scheme.

The amendment will facilitate the development of a sub-regional activity centre on approximately 13 ha. of land located on the south-east corner of Derrimut Road and Leakes Road, Tarneit which forms the north-west corner of the Rose Grange site.

The amendment proposes to change the planning scheme by rezoning the subject land from a Werribee Urban Development Zone to a statewide Business 1 Zone with local section overlay control to enable the comprehensive development of an activity centre containing retailing and other complimentary commercial, entertainment and community uses.

The amendment can be inspected free of charge during office hours at: City of Wyndham, Municipal Offices, 45 Princes Highway, Werribee or the Department of Planning and Development, Ground Floor, 477 Collins Street, Melbourne.

The City of Wyndham is the Planning Authority for the amendment. Submissions about the amendment must be in writing and sent to The City of Wyndham, Municipal Offices, PO Box 197, Werribee, Victoria 3030, by 1 April 1996.

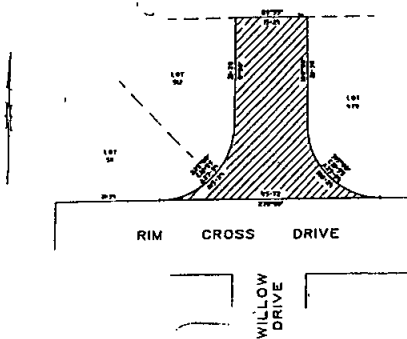
ANDY PUSKAS
Group Manager

Development and Technical Services

MOONEE VALLEY CITY COUNCIL
Road Discontinuance

At its meeting on 20 February 1996 and acting under Clause 3 of the Schedule 10 to the **Local Government Act 1989**, Moonee Valley City Council—

1. Formed the opinion that the road shown hatched on the plan below, is not reasonably required for a road for public use; and
2. Resolved to discontinue the road and consolidate the land forming the road with adjoining Council owned land for the purpose of disposing of the land.



LINDSAY MERRITT
Chief Executive

Planning and Environment Act 1987
WERRIBEE PLANNING SCHEME
Notice of Amendment to a Planning Scheme
Amendment L93

The City of Wyndham has prepared Amendment L93 to the Werribee Planning Scheme.

The amendment will facilitate the development of a Sub-Regional Activity Centre on approximately 26.85 ha. of land located on the south-west side of Ballan Rd and to the south-east of the intersection of Ballan Road and Hobbs Road, Wyndham Vale.

The amendment proposes to change the planning scheme by rezoning the subject land from a Werribee Urban Development Zone to a statewide Business 1 Zone with local section overlay control to enable the comprehensive development of an Activity Centre containing retailing and other complimentary commercial, entertainment and community uses.

The amendment can be inspected free of charge during office hours at City of Wyndham, Municipal Offices, 45 Princes Highway, Werribee or the Department of Planning and Development, Ground Floor, 477 Collins Street, Melbourne.

The City of Wyndham is the Planning Authority for the amendment. Submissions regarding the amendment must be in writing and sent to: The City of Wyndham, Municipal Offices, PO Box 197, Werribee, Victoria 3030, by 1 April 1996.

ANDY PUSKAS
Group Manager

Development and Technical Services

ERRATUM

Amendment L2 for the Kingston Planning Scheme which appeared in Gazette No. 7, 22 February 1996, page 393 has been withdrawn.

Planning and Environment Act 1987
KINGSTON PLANNING SCHEME

Notice of Amendment
Amendment L3

The City of Kingston has prepared Amendment L3 to the Local Section of the Kingston Planning Scheme.

The amendment proposes to insert a new clause in to the Cheltenham Residential Zone in the two areas generally bounded by:

- (1) Nepean Highway, Bay Road, Park Road, Melbourne-Frankston Railway Line, and Charman Road.
- (2) Stanley Avenue, Station Road, Nepean Highway, Courtney Street, Cameron Street and Hoffman Street.

The purpose of the amendment is to identify and encourage higher density housing using a minimum of two allotments in the precincts as designated within the Urban Design Strategy prepared by the Loder & Bayly Consulting Group for the former City of Moorabbin in 1992.

The amendment can be inspected at City of Kingston, Mentone Office, Corner Brindisi Street and Mentone Parade, Mentone 3194 and

Department of Planning and Development,
Ground Floor, Olderfleet Buildings, 477 Collins
Street, Melbourne 3000.

Submissions about the amendment must be
sent to Chief Executive Officer, City of
Kingston, PO Box 21, Moorabbin 3189.
Attention Ian Nice, Team Leader Statutory
Approvals, by 29 March 1996.

PETER CONROY
Manager Regulatory Services

Planning and Environment Act 1987
HEALESVILLE PLANNING SCHEME—
LOCAL SECTION
Notice of Amendment
Amendment L50

The Council of the Shire of Yarra Ranges has
prepared an amendment, Amendment L50, to
the Healesville Planning Scheme.

The amendment is in six (6) parts and
proposes to implement a review of development
options in the Badger Creek Corridor. It also
includes a site specific provision for tea rooms in
the Landscape Living zone, on a property
fronting Maroondah Highway in Healesville.
The corridor is generally bordered by Badger
Creek Road, Don Road and existing Healesville
Township in the north.

The amendment will provide for the
consideration of subdivision proposals in five
(5) areas of the corridor, which are as follows:

- * C.A. 126 Badger Creek Road,
Healesville where subdivision can be
permitted only in accordance with a
Concept Plan;
- * Land to the north of C.A. 126, and south
of the existing residentially zoned land
in Healesville, to the north, where lots
with a minimum area of 0.4 hectares can
be created, and only where reticulated
sewerage can be provided;
- * Land adjoining Toora Crescent,
Healesville to be subdivided into lots
with a maximum yield of 1 lot per 0.8
hectares;
- * C.A. 105 Badger Creek Road, Badger
Creek, where a three (3) lot subdivision
will be permitted;
- * C.A. 102 Badger Creek Road, Badger
Creek, on the south-west corner of Don
and Badger Creek Roads, for
subdivision of the land into lots with an
average area of 2 hectares.

The last part of the amendment will provide for
the consideration of a tearoom use on Lot 5 LP
5680 (454) Maroondah Highway, Healesville.

Submissions: The amendment can be
inspected free of charge during normal office
hours at the following offices of the Shire of
Yarra Ranges: Healesville District Office,
Maroondah Highway, Healesville; Lilydale
District Office, Anderson Street, Lilydale;
Upwey District Office, 351 Glenfern Road,
Upwey; Yarra Junction District Office,
Warburton Highway/Hoddle Street, Yarra
Junction; Monbulk Service Centre, 94 Main
Street, Monbulk and at Department of Planning
and Development, Ground Floor, Olderfleet
Building, 477 Collins Street, Melbourne.

Any submissions about the amendment must:

- * Be made in writing, giving the
submitter's name, address and, if
practicable, a phone number for
contact during office hours.
- * Set out the views on the amendment,
that the submitter wishes to put before
Council and indicate what changes (if
any) the submitter wishes made to the
amendment.
- * State whether the person/s making the
submissions wishes to be heard in
support of their submission.

Submissions must be sent to Mr Eric Howard,
Chief Executive Officer, Shire of Yarra Ranges,
PO Box 105 Lilydale, and must reach the Shire
at the above address by 1 April 1996.

Enquiries about the amendment can either be
made by calling at the Land Use Strategy Unit,
Yarra Junction District Offices, Warburton
Highway/Hoddle Street, Yarra Junction, during
normal office hours or by telephoning Mr
Gerard Gilfedder, on either 1300 368 333 or
directly on [059] 675218..

GRAHAM WHITT
Manager Land Use Strategy

Planning and Environment Act 1987
GREATER BENDIGO PLANNING SCHEME
Notice of Amendment
Amendment L50

The City of Greater Bendigo has prepared
Amendment L50 to Chapter 2 of the Greater
Bendigo Planning Scheme. The amendment
applies to land at 2-16 McIntyre Street, Bendigo
and is described as Crown Allotments 5 and 6
Section F7, Parish of Sandhurst.

The amendment proposes to change Map 1 of the Greater Bendigo Planning Scheme Chapter 2 by rezoning the land described above from Rural to Rural Residential.

The amendment can be inspected at Department of Planning and Development, Ground Floor, The Olderfleet Buildings, 477 Collins Street, Melbourne 3000; 426 Hargreaves Street, Bendigo 3550 or the City of Greater Bendigo, Planning and Building Business Unit, 34 Mundy Street, Bendigo 3550.

Submissions about the amendment must be sent to The Chief Executive Officer, City of Greater Bendigo, PO Box 733, Bendigo 3550, by Monday, 1 April 1996.

Dated 23 February 1996

KEVIN JACKSON
Business Unit Manager
Planning and Building

Planning and Environment Act 1987
BERWICK PLANNING SCHEME
Notice of Amendment
Amendment L103

Casey City Council has prepared Amendment L103 to the Local Section of the Berwick Planning Scheme.

The amendment proposes to introduce a site specific control for land generally within the area bounded by Belgrave-Hallam Road, Glenwood Road, the proposed Princes Freeway and Drysdale Avenue, Narre Warren North to subdivide into 2,000m² lots.

Land within the proximity of Mackellar Close, Jaguar Close, Drysdale Avenue and Branca Court is not to be included in this amendment.

The amendment can be inspected at Casey City Council, (Narre Warren Office), Municipal Offices, Magid Drive, Narre Warren or The Department of Planning and Development, Ground Floor, The Olderfleet Buildings, 477 Collins Street, Melbourne.

Submissions about the amendment must be sent to The Chief Executive, Casey City Council (Narre Warren Office), PO Box 1000, Narre Warren 3805, by 29 March 1996.

JACQUI HOUGUET
Manager Planning

Planning and Environment Act 1987
GREATER GEELONG PLANNING SCHEME
Notice of Amendment
Amendment L156

The City of Greater Geelong has prepared Amendment L156 to the Greater Geelong Planning Scheme.

The amendment proposes to amend the Local Section of the Greater Geelong Planning Scheme to provide for the subdivision of a residue rural allotment at 2-20 Calder Street, Moolap, consistent with the provisions of Clause 44-2.2 of the Scheme.

The amendment can be inspected at City of Greater Geelong: Belmont Office, 2 Colac Road, Belmont 3216; Department of Planning and Development, Office of Planning & Heritage, 5th Floor, State Government Offices, Corner Lt Malop and Fenwick Streets, Geelong 3220 and Department of Planning and Development, Olderfleet Buildings, 477 Collins Street, Melbourne 3000.

Submissions about the amendment must be sent to the Planning Scheme Amendment Unit, City of Greater Geelong, PO Box 104, Geelong by Friday, 29 March 1996.

CHUBB FADGYAS
Planning Scheme Manager

Planning and Environment Act 1987
CRANBOURNE PLANNING SCHEME
Notice of Amendment
Amendment L167

Casey City Council has prepared Amendment L167 to the Local Section of the Cranbourne Planning Scheme.

The amendment proposes to rezone a property located at 215-217 South Gippsland Highway and 19 Duff Street, Cranbourne, being Lot 1 and 2 and Part Lot 3 on Lodged Plan 1806, Cranbourne from Public Use Zone—Commonwealth Government to Commercial Town Centre Zone D.

The amendment can be inspected at Casey City Council, Narre Warren Office, Princes Highway, Narre Warren or the Department of Planning and Development, Ground Floor, The Olderfleet Buildings, 477 Collins Street, Melbourne.

Submissions about the amendment must be sent to The Chief Executive, Casey City Council, PO Box 1000, Narre Warren 3805, by 1 April 1996.

JACQUI HOUGUET
Manager Planning

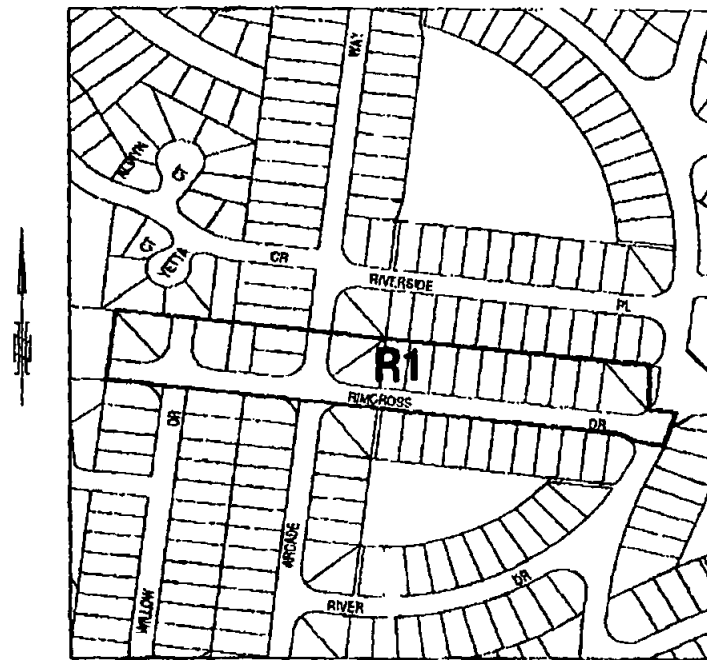
Planning and Environment Act 1987
NOTICE OF AMENDMENT TO A PLANNING SCHEME

The Moonee Valley City Council has prepared Amendment L102 to the local section of the Keilor Planning Scheme.

The amendment will rezone land at Rimcross Drive, Avondale Heights from Proposed Road Widening Reservation and existing Secondary Road to Residential 'C'.

The amendment may be inspected at Department of Planning and Development, Ground Floor, 477 Collins Street, Melbourne 3000 and Strategic Planning Office, City of Moonee Valley, 707 Mt Alexander Road, Moonee Ponds 3039.

Any submissions about the amendment should be in writing and must be sent to City of Moonee Valley, Attention: Executive Manager—Corporate & Strategic Planning, GPO Box 126, Moonee Ponds 3039, by 1 April 1996.



PART OF PLANNING SCHEME MAP No 7

LEGEND

R1	RESIDENTIAL C ZONE
-----------	--------------------

EXHIBITED MAP
AMENDMENT L102

Dated 26 February 1996

GEOFF RUNDELL
Executive Manager—Corporate & Strategic Planning
City of Moonee Valley

Planning and Environment Act 1987
GREATER GEELONG PLANNING SCHEME
Notice of Amendment
Amendment L153

The City of Greater Geelong has prepared Amendment L153 to the Greater Geelong Planning Scheme.

The amendment proposes to permit shops, subject to conditions, on the front portion only of 396 Latrobe Terrace, Newtown, with the rear portion adjacent to Urana Street to be used for residential purposes. The existing Residential A zoning will be retained.

The amendment can be inspected at City of Greater Geelong: Belmont Office, 2 Colac Road, Belmont 3216; Department of Planning and Development, Office of Planning & Heritage, 5th Floor, State Government Offices, Corner Lt Malop and Fenwick Streets, Geelong 3220 and Department of Planning and Development, Olderfleet Buildings, 477 Collins Street, Melbourne 3000.

Submissions about the amendment must be sent to the Planning Scheme Amendment Unit, City of Greater Geelong, PO Box 104, Geelong by Friday, 29 March 1996.

CHUBB FADGYAS
Planning Scheme Manager

MID-GOULBURN REGIONAL WATER BOARD

Application for Conversion of Entitlements to Bulk Entitlements Pursuant to Section 38 (2) (a) of the **Water Act 1989**

Notice is hereby given pursuant to Section 38 (2) (a) of the **Water Act 1989** that the Mid-Goulburn Regional Water Board has made application to the Minister for Natural Resources under Section 47 of the Act for the conversion of existing entitlements into bulk entitlements.

The applications relate to the Board's total entitlements to take water for the following water supply systems:

- (1) the extraction of water from the Mollisons Creek for the Pyalong Water Supply System;
- (2) the extraction of water from the Yea River for the Yea Water Supply System.

Water Act 1989
GOULBURN-MURRAY WATER

The Goulburn-Murray Rural Water Authority makes the following By-law:

Dated 15 February 1996

The Common Seal of the Goulburn-Murray Rural Water Authority was hereunto affixed in the presence of:

J. E. DAINTON, Member
S. T. MILLS, Member

By-Law No. 3 Duck Shooting
Title

1. This by-law may be cited as By-law No. 3 Duck Shooting.

Objectives

2. The objective of this By-law is to regulate the shooting of game birds on Authority property during the open season declared under the provisions of the **Wildlife Act 1975**.

Authorising Provision

3. This By-law is made under the provisions of section 160 of the **Water Act 1989**.

Definitions

4. In this By-law—

“Act” means the **Water Act 1989**.

“Authority” means the Goulburn-Murray Rural Water Authority.

“Authorised Officer” means—

- (a) any officer or employee of the Authority;
- (b) any person appointed in writing by the Authority as an authorised officer for the purpose of the by-law.

“Authority property” includes any lands, works or waters vested in or under the control of the Authority.

“Motor Boat” has the same meaning as contained in the Wildlife (Game) Regulations 1990.

“Game Birds” means those birds described in Part 2 of the second schedule of the Wildlife (Game) Regulations 1990 but excluding therefrom those birds commonly known as Stubble Quail and Latham's or Japanese Snipe.

Shooting

5. A person must not shoot game birds on Authority property—

- (a) other than on the Authority properties specified in Schedule 1; and
- (b) within the shooting exclusion zones specified in Schedule 2, Schedule 3 and Schedule 4.

Structures and Buildings

6. A person must not shoot within one kilometre of any Authority structure, house or other building located on Authority property.

Shooting from boats

- 7. (a) A person must not hunt or take game birds from a motor boat whose motor is running, whether in gear or not, on Authority property.
- (b) Sub-clause (a) does not apply to a motor boat under power which is operating at a speed of 5 knots or less for the purposes of retrieving dead or wounded game birds.

Dogs

8. A person may use a dog solely for the retrieval of wild ducks and allow that dog to enter the water for that purpose.

Directions to leave

- 9. (a) An authorised officer may direct any person who offends against this by-law to leave Authority property.
- (b) A person must comply immediately with any such direction.

Penalty

10. A person who contravenes this by-law is liable to a penalty not exceeding 20 penalty units.

Power to require person to state name and address

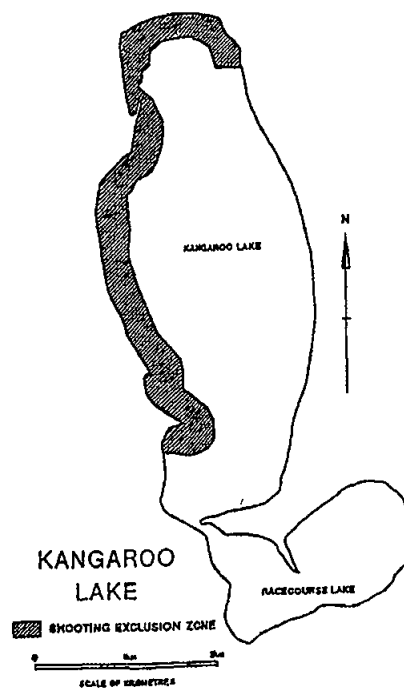
11. An Authorised Officer may require a person to state his or her name and address if that officer has reasonable grounds for believing that he or she has committed an offence against this by-law.

Schedule 1

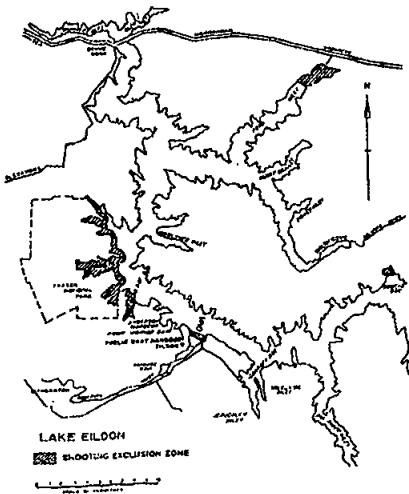
- Cairn Curran Reservoir
- Greens Lake (Corop)
- Hume Reservoir (Victorian Waters)
- Kangaroo Lake (except within 300 metres of the shoreline as marked on the plan in Schedule 2)
- Laanecoorie Reservoir

- Lake Boga
- Lake Buffalo
- Lake Charm
- Lake Eildon (except within 300 metres of the shoreline adjacent to Fraser National Park, all the waters of Collier Bay, Taylor Bay, Goughs Bay and the waters of the wildlife sanctuary in Ford Inlet as marked on the plan in Schedule 3)
- Lake Eppalock (except that section of the lake as marked on the plan in Schedule 4)
- Lake Little Charm
- Lake Mokoan (except when the lake is closed due to Blue Green Algae outbreaks)
- Lake Nagambie and the waters of Goulburn Weir
- Lake Nillahcootie
- Lake Tutchewop
- Racecourse Lake
- Waranga Basin
- Yarrawonga Weir (Victorian Waters)

Schedule 2



Schedule 3



Schedule 4



A copy of the By-law may be inspected free of charge at the office of the Authority during business hours.

Water Act 1989

COLIBAN REGION WATER AUTHORITY

I, David Heeps, Acting Director of the Water Bureau, Department of Conservation and Natural Resources, as the delegate of the Minister for Natural Resources, make the following Order:

DECLARATION OF THE MALMSBURY SEWERAGE DISTRICT ORDER 1996

1. This Order is called the Declaration of the Malmsbury Sewerage District Order 1996.
2. This Order is made under Section 96 (11) (a) of the **Water Act 1989** and all other available powers.

3. This Order takes effect from the date it is published in the Government Gazette.

4. The proposal for the declaration of a new sewerage district submitted to the Department of Conservation and Natural Resources by the Coliban Region Water Authority on 15 January 1996 is approved.

5. (a) A new sewerage district is declared;
- (b) The new sewerage district is called the Malmsbury Sewerage District;
- (c) The Malmsbury Sewerage District is the area of land within the red border on the accompanying plan No. 663200 a copy of which may be inspected at the offices of the Coliban Region Water Authority, situated at 2 Alder Street, Golden Square; and
- (d) The Coliban Region Water Authority is nominated to manage and control the Malmsbury Sewerage District.

Dated 24 January 1996

DAVID HEEPS
Acting Director, Water Bureau
Department of Conservation and
Natural Resources
(as delegate of the Minister for
Natural Resources)

Water Act 1989

COLIBAN REGION WATER AUTHORITY

I, David Heeps, Acting Director of the Water Bureau, Department of Conservation and Natural Resources, as the delegate of the Minister for Natural Resources, make the following Order:

DECLARATION OF THE ELMORE SEWERAGE DISTRICT ORDER 1996

1. This Order is called the Declaration of the Elmore Sewerage District Order 1996.
2. This Order is made under Section 96 (11) (a) of the **Water Act 1989** and all other available powers.
3. This Order takes effect from the date it is published in the Government Gazette.

4. The proposal for the declaration of a new sewerage district submitted to the Department of Conservation and Natural Resources by the Coliban Region Water Authority on 15 January 1996 is approved.

5. (a) A new sewerage district is declared;
- (b) The new sewerage district is called the Elmore Sewerage District;

- (c) The Elmore Sewerage District is the area of land within the red border on the accompanying plan No. 663100 a copy of which may be inspected at the offices of the Coliban Region Water Authority, situated at 2 Alder Street, Golden Square; and
- (d) The Coliban Region Water Authority is nominated to manage and control the Elmore Sewerage District.

Dated 24 January 1996

DAVID HEEPS
Acting Director, Water Bureau
Department of Conservation and
Natural Resources
(as delegate of the Minister for
Natural Resources)

Health Services Act 1988

**DECLARATION OF APPROVED QUALITY
ASSURANCE BODY**

I declare the Boort District Hospital's Quality Assurance Committee, established by the Boort District Hospital is an approved quality assurance body under Section 139 for the purposes of Part 7 of the **Health Services Act 1988**.

Dated 19 February 1996

MARIE TEHAN
Minister for Health

Transport Act 1983
**ROAD DECLARATIONS AND
DEDICATIONS**

The Roads Corporation pursuant to the **Transport Act 1983**, upon publication of this notice declares, or varies the declaration of, the roads as described below and on the plans attached, and further declares that such roads are fit to be used as a public highway and are now absolutely dedicated to the public for use as public highways within the meaning of any law now or hereafter in force.

FREEWAY

46/96 Western Ring Road in the City of Brimbank shown hatched and cross hatched on plan numbered GP 18485E.

STATE HIGHWAY

47/96 Warrigal Highway in the Cities of Kingston and Glen Eira shown hatched on plan numbered GP 16539.

48/96 Warrigal Highway in the City of Kingston shown hatched on plan numbered GP 16926.

49/96 Warrigal Highway in the Cities of Kingston and Glen Eira shown hatched on plans numbered GP 5954 and GP 15237.

50/96 Dandenong Valley Highway in the City of Greater Dandenong shown hatched on plan numbered GP 16469.

51/96 Dandenong Valley Highway in the City of Knox shown hatched on plan numbered GP 17550.

52/96 Western Port Highway in the Cities of Casey, Greater Dandenong and Frankston shown hatched on plan numbered GP 18036.

53/96 Midland Highway in the Shire of Hepburn shown hatched on plan numbered GP 18960.

MAIN ROAD

54/96 Westall Road in the Cities of Greater Dandenong and Kingston shown hatched on plan numbered GP 17308.

55/96 Healesville-Koo-Wee-Rup Road in the Shire of Cardinia shown hatched on plan numbered GP 17201.

56/96 Woods Point Road in the Shire of Yarra Ranges shown hatched on plan numbered GP 16823.

57/96 Ferntree Gully Road in the City of Knox shown hatched on plan numbered GP 17551.

58/96 Centre Dandenong Road and Doncaster-Mordialloc Road in the City of Kingston shown hatched on plan numbered GP 18160.

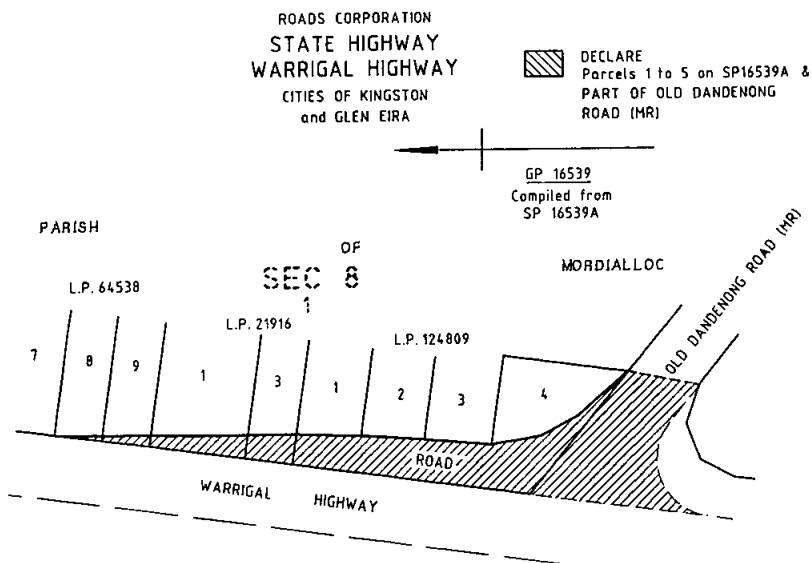
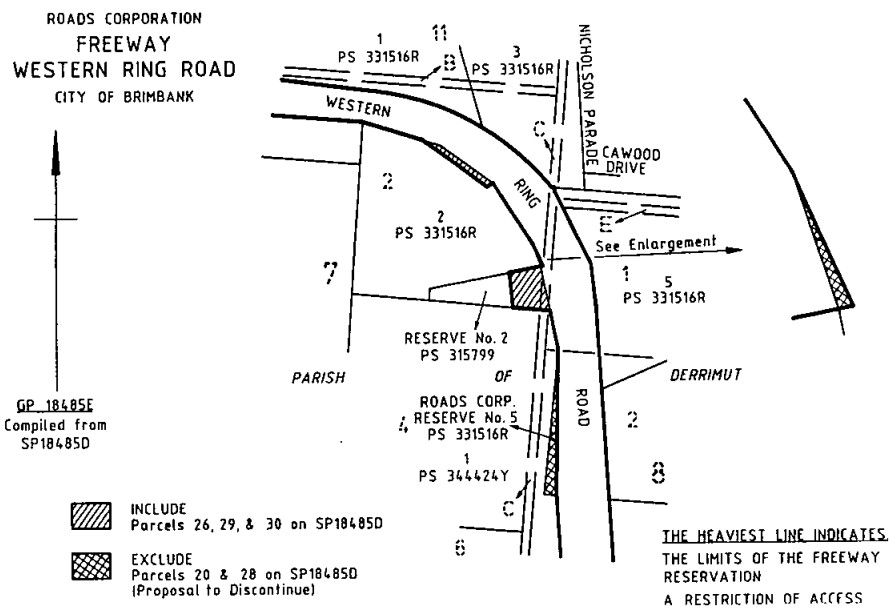
59/96 Mitcham Road in the Cities of Manningham and Whitehorse shown hatched on plans numbered GP 11272 and GP 11273.


ROAD

60/96 Queensbridge Street in the City of Melbourne shown hatched on plan numbered GP 18558.

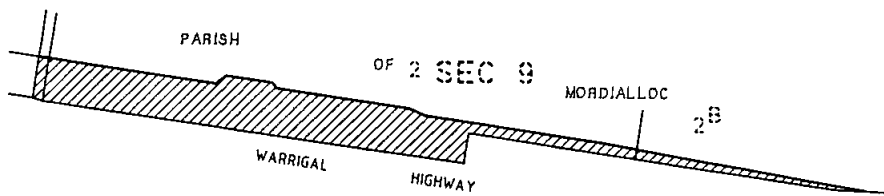
61/96 Ringwood Street in the City of Maroondah shown hatched on plan numbered GP 19238.


62/96 Wentworth Avenue in the City of Moreland shown hatched on plan numbered GP 18089.

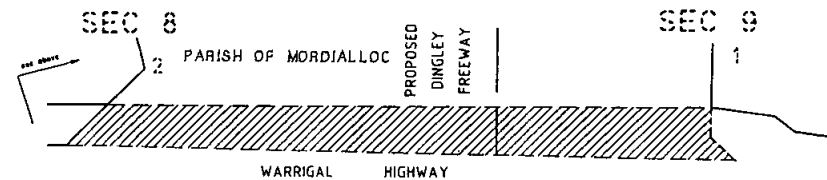
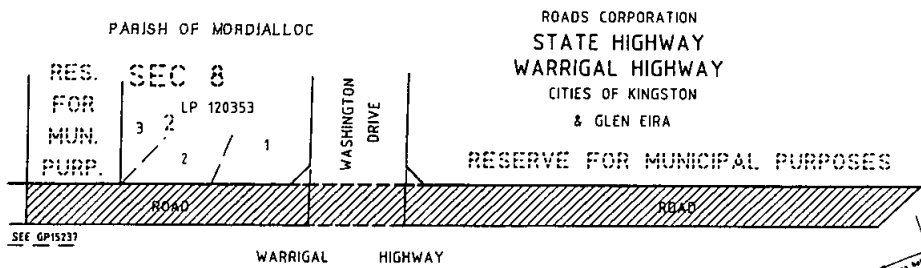



 DECLARE
Parcels 3 to 5 on SP16926


ROADS CORPORATION
STATE HIGHWAY
WARRIGAL HIGHWAY
CITY OF KINGSTON

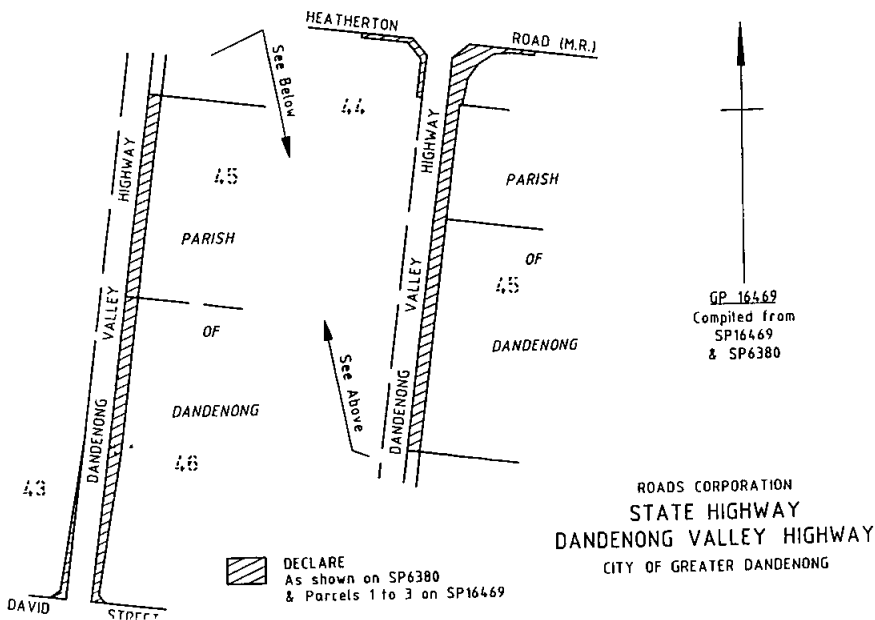
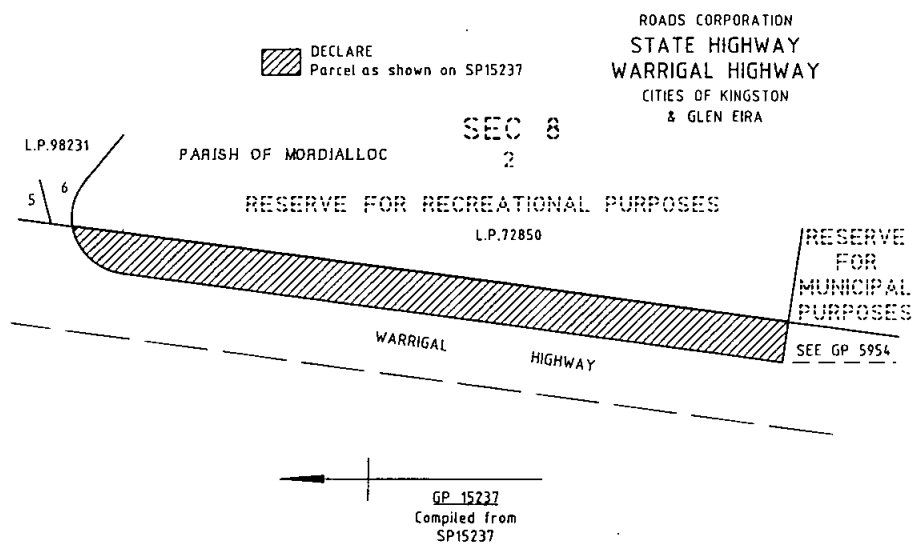


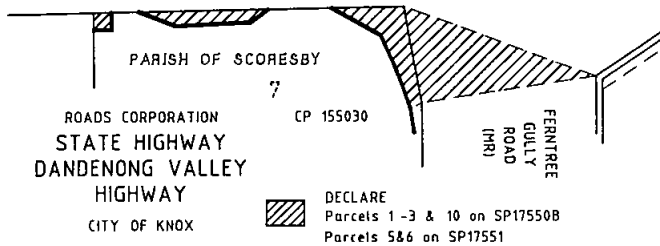
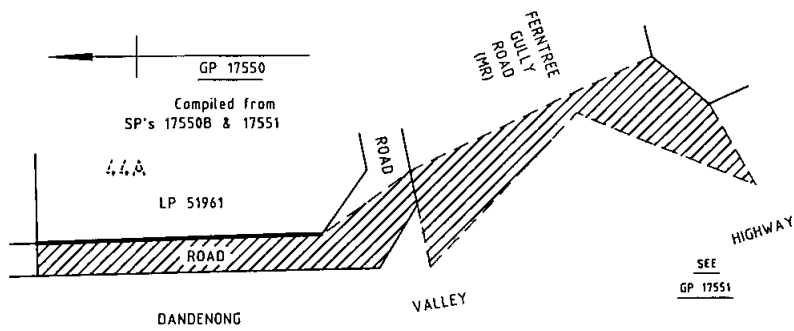

GP 16926
Compiled from
SP16926




GP 5954
Compiled from
SP's 5352, 5954 & 7733
LP 170353

 DECLARE

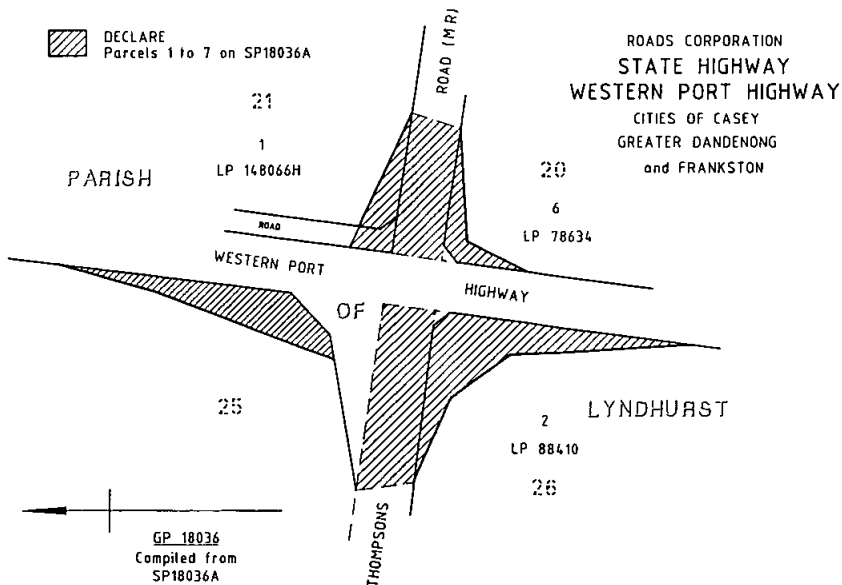




PARISH OF SCORESBY
7
ROADS CORPORATION
STATE HIGHWAY
DANDENONG VALLEY
HIGHWAY
CITY OF KNOX

CP 155030

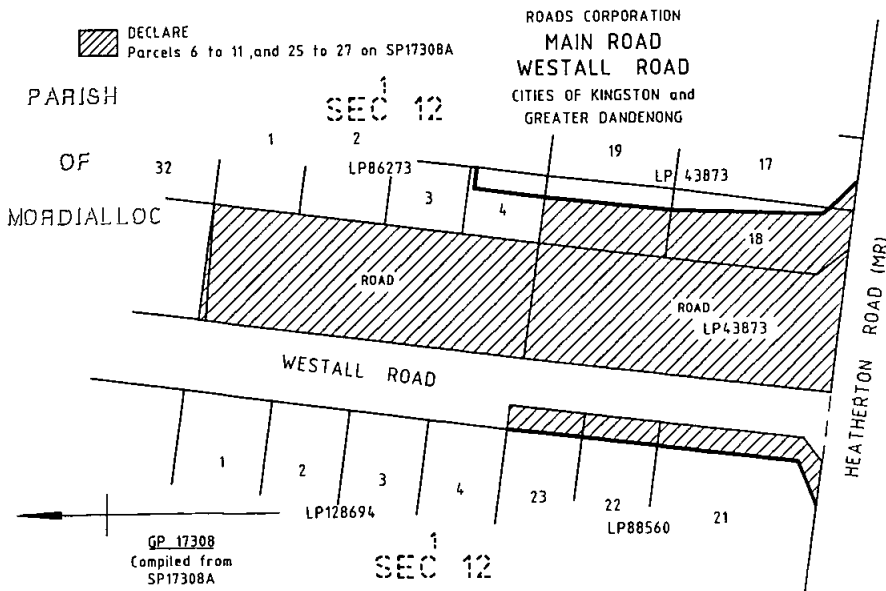
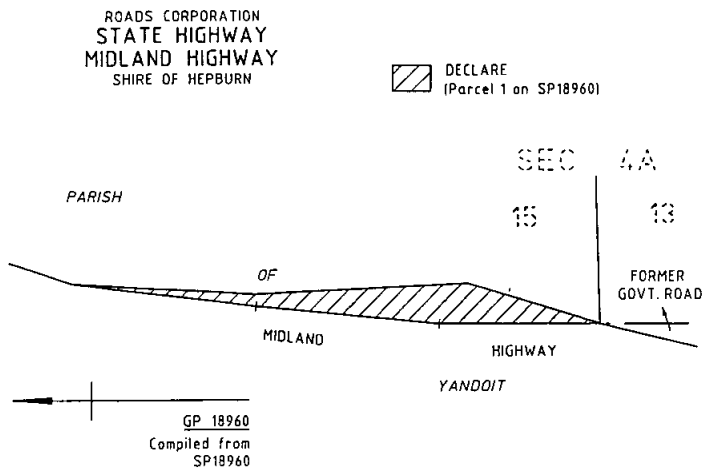
DECLARE
Parcels 1-3 & 10 on SP17550B
Parcels 5&6 on SP17551




DECLARE
Parcels 1 to 7 on SP18036A

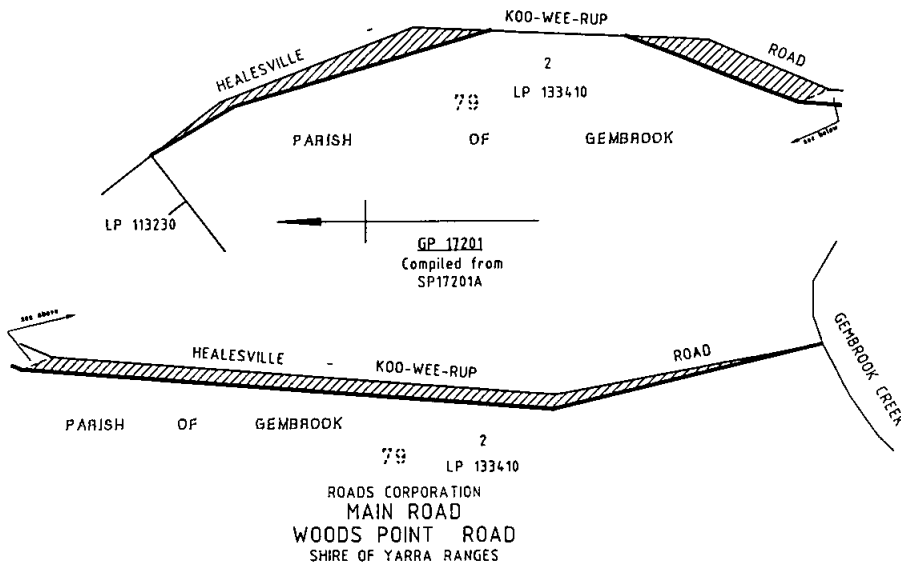
ROADS CORPORATION
STATE HIGHWAY
WESTERN PORT HIGHWAY
CITIES OF CASEY
GREATER DANDENONG
and FRANKSTON


GP 18036
Compiled from
SP18036A

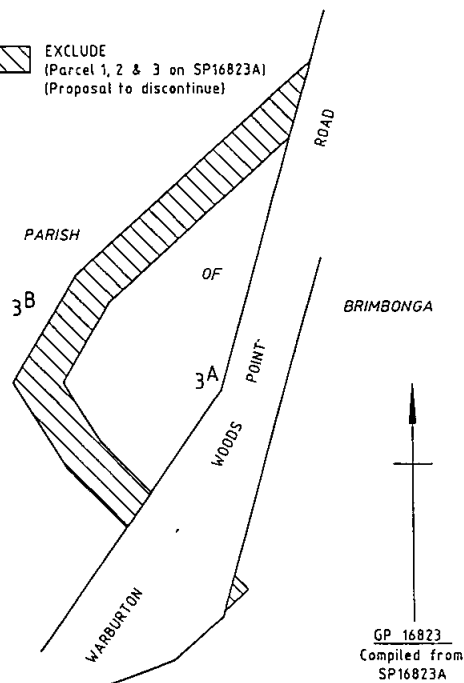


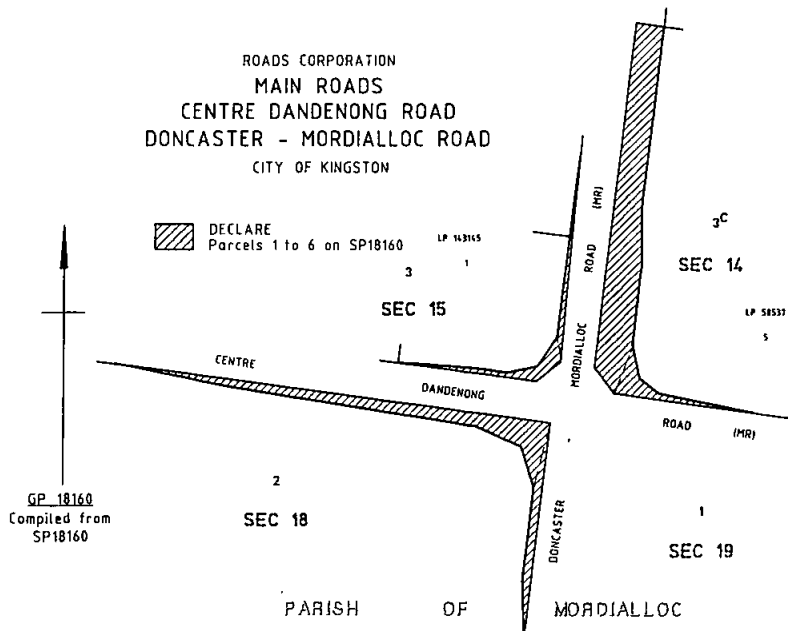
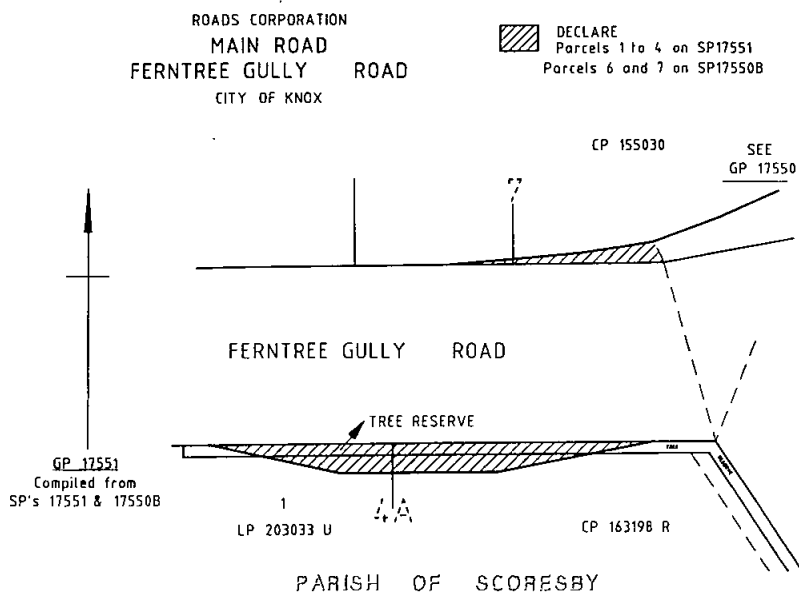
 DECLARE
Parcels 1 and 2 on SP17201A

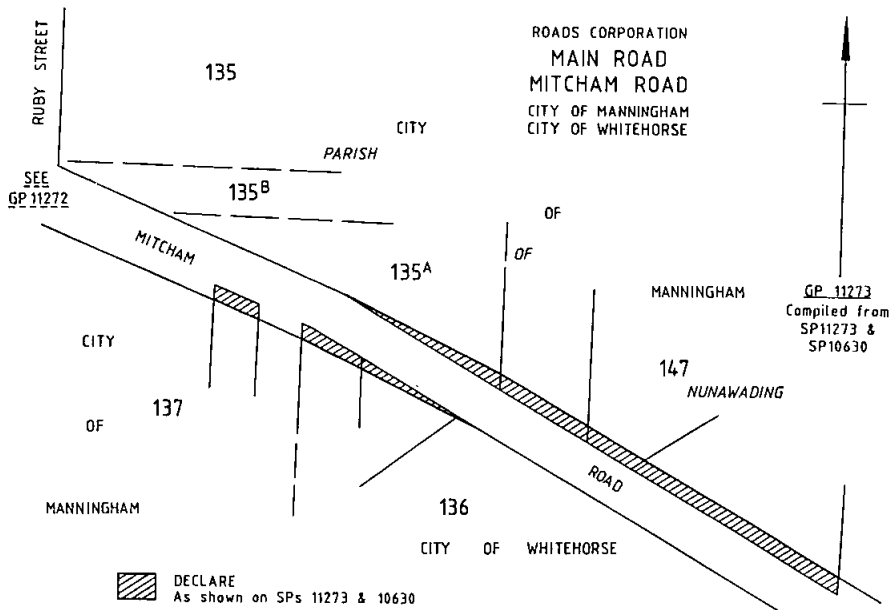
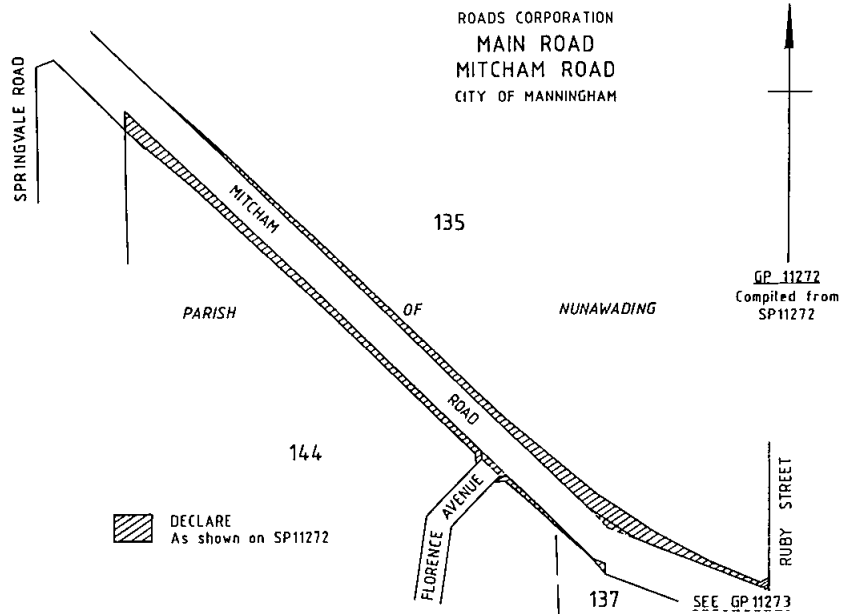
ROADS CORPORATION
MAIN ROAD
HEALESVILLE - KOO-WEE-RUP ROAD
SHIRE OF CARDINIA

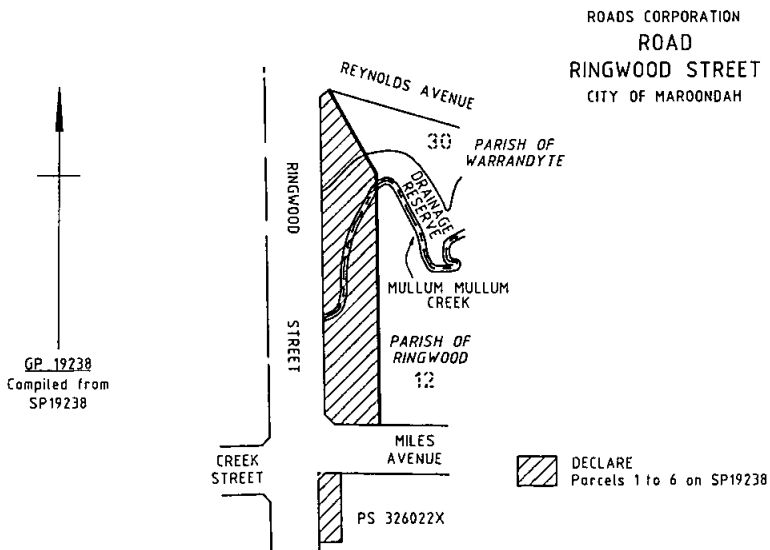
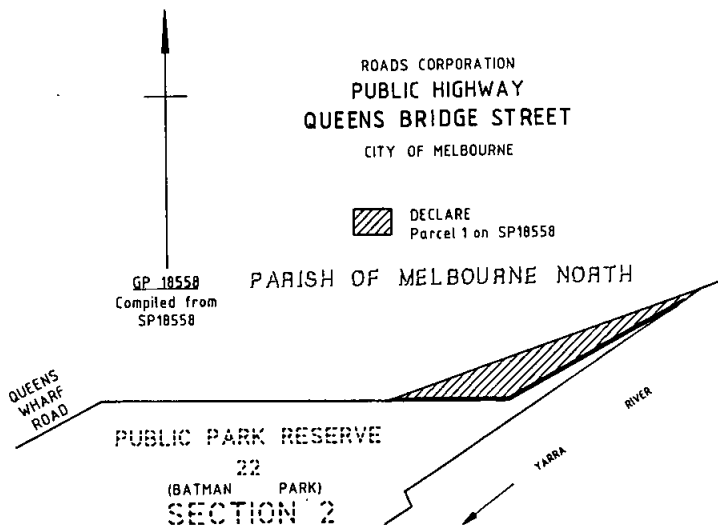


 EXCLUDE
(Parcel 1, 2 & 3 on SP16823A)
(Proposal to discontinue)





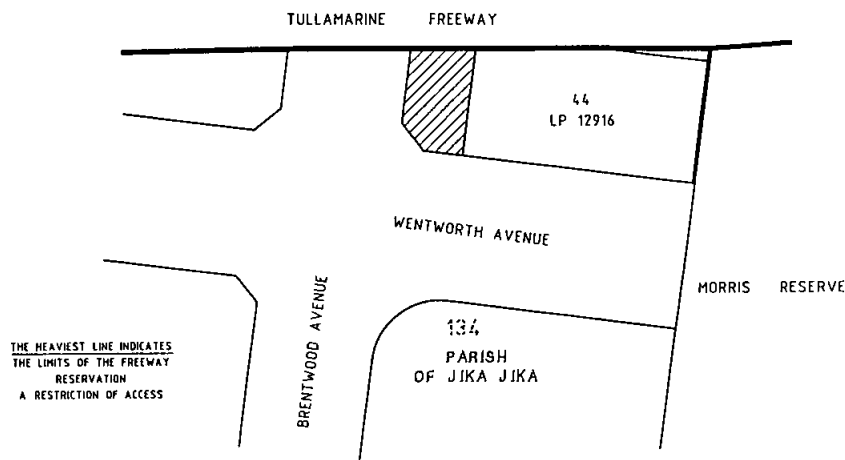




ROADS CORPORATION
PUBLIC HIGHWAY
WENTWORTH AVENUE
CITY OF MORELAND

GP 18089
COMPILED FROM
SP18089

DECLARE
PARCEL 2
ON SP18089



Dated 26 February 1996

COLIN JORDAN
Chief Executive
Roads Corporation

Transport Act 1983
VICTORIAN TAXI DIRECTORATE
Department of Transport
Commercial Passenger Vehicle Applications

This notice corrects a previous notice which appeared in the Victoria Government Gazette No. G6 dated 15 February 1996, in the name of R. I. & J. L. SeEVERS, Lakes Entrance. Closing date for objections and the consideration date specified in that notice shall remain the same.

R. I. & J. L. SeEVERS, Lakes Entrance. Application to licence one commercial passenger vehicle to be purchased in respect of a 1975 Rolls Royce sedan with seating capacity for 4 passengers to operate a service from 16 Gay Street, Lakes Entrance for the carriage of passengers as follows:

- weddings parties
- anniversaries
- carriage of dignitaries to and from official functions
- personalised tours to tourist attractions in Gippsland area
- promotional work
- birthdays
- airport transfers for bridal parties
- Valentines day celebrations in Gippsland area

Dated 29 February 1996

GARRY ELLIS
Manager—Licensing and Certification
Victorian Taxi Directorate

Transport Act 1983
VICTORIAN TAXI DIRECTORATE
 Department of Transport

Commercial Passenger Vehicle Applications

Notice is hereby given that the following applications will be considered by the Victorian Taxi Directorate, a division of the Department of Transport after 3 April 1996.

Notice of any objection to the granting of an application should be forwarded to reach the Manager, Licensing & Certification, Victorian Taxi Directorate, 598 Lygon Street, Carlton (PO Box 666, Carlton South 3053) not later than 28 March 1996.

It will not be necessary for interested parties to appear on the date specified, unless advised in writing by the Department.

Allday Tours Pty Ltd, Frankston. Application to licence one commercial passenger vehicle to be purchased in respect of a 1979 or later model Hino bus with seating capacity for 28 passengers to operate a service for the carriage of local and overseas students of Monash University Language Centre and Australian Asia Contacts in Education as follows:

- (i) between Melbourne Airport, Tullamarine and various campuses of Monash University or students residence
- (ii) sightseeing tours to places of interest throughout the State of Victoria
- (iii) Monash University inter-campus visitations
- (iv) general transportation requirements for overseas and local students

Note: This service will operate under contract to the Monash Language Centre Pty Ltd and Australian Asia Contracts in Education Pty Ltd.

Funtours Pty Ltd, Eltham. Application to licence one commercial passenger vehicle in respect of a 1995 Toyota wagon with seating capacity for 7 passengers to operate a service for the carriage of disabled or frail passengers and their carers for various tours throughout the State of Victoria.

K. R. Paice, Moonee Ponds. Application to licence one commercial passenger vehicle to be purchased in respect of the following:

<i>Make</i>	<i>Year of Manufacture</i>	<i>Seating Capacity</i>
Toyota bus	1990 or later model	16-22
Nissan bus	1990 or later model	16-22
Hino bus	1990 or later model	16-22

to operate a one day tour as follows:

Depart Melbourne, left into Bourke Street, right into Exhibition Street, right into Flinders Street, right into William Street, right into Victoria Street, left into Drummond Street, right into Queensberry Street, left into Rathdowne, left into Gratton Street, right into Lygon Street, left into Elgin Street, right into Swanston Street, left into McArthur Street, left into Gatehouse Road, left into Elizabeth/Royal Parade, left into Collins Street, left into Spring Street, right into Albert Road, right into Lansdowne Road. Stop at Fitzroy Gardens, Fitzroy. Continue tour left into Wellington Parade, right into Brunton Avenue, right into Punt Road, right into Swan Street, across Swan Street Bridge into Alexandria Avenue and into Birdswood Street. Stop at Shrine. Continue tour into St Kilda Road, right into Flinders Street, left into Russell Street, left into Lonsdale Street, left into Swanston Street Walk. Lunch. Depart Swanston Street Walk via South Eastern Freeway, (or alternately depending on traffic, via Princes Highway, Warrigal Road, onto Mulgrave Freeway) along South Gippsland Highway, Bass Highway to Phillip Island. Return to Melbourne via the same route.

Note: Passengers will be picked up/set down within a 20km radius of the Melbourne GPO.

M. Tron, Mulgrave. Application to licence one commercial passenger vehicle in respect of a 1978 Cadillac stretched limousine with seating capacity for 10 passengers to operate from 12A Trent Street, Moorabbin for the carriage of passengers for wedding parties, debutante balls, school balls, races, anniversaries, birthdays, grand prix and any other occasion which the general public require excluding corporate work.

Note: This application was incorrect and was gazetted as a metropolitan hire car and the above notice is now substituted. Previously appeared in gazette number G1, 11 January 1996 in the name of M. Tron, Mulgrave. Objections will need to be resubmitted to accord with the **Transport Act 1983**.

K. J. Venville, Merlynston. Application to licence one commercial passenger vehicle in respect of any vehicle that meets the standards approved by the Victorian Taxi Directorate to operate as a metropolitan hire car from 22 Rodney Avenue, Merlynston.

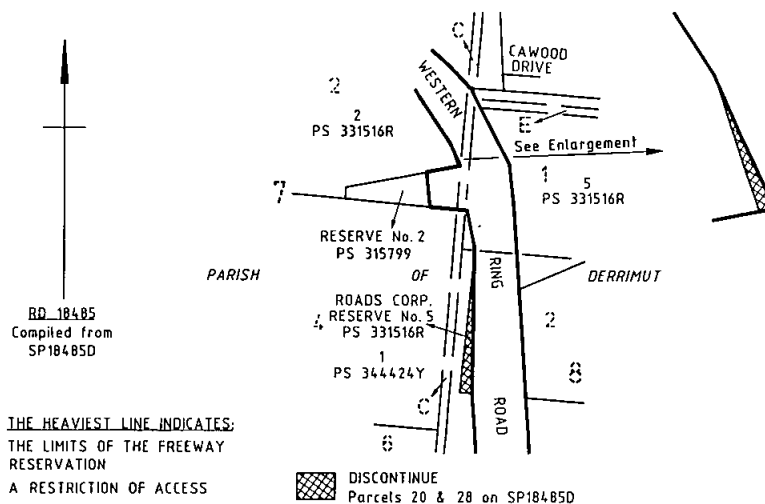
Dated 29 February 1996

GARRY ELLIS
 Manager—Licensing and Certification
 Victorian Taxi Directorate

Transport Act 1983

DISCONTINUANCE OF ROADS OR PARTS OF ROADS AND SALE OF SURPLUS LAND

The Roads Corporation, in pursuance of the powers conferred by the Clause 2 Schedule 4 of the **Transport Act 1983**, upon publication of this notice hereby discontinues the roads or parts of roads shown hatched on the plan hereunder and approves the sale of surplus land as provided in Section 47 of the **Transport Act 1983** and as delegated by the Minister of Transport under Section 32 of the Act.



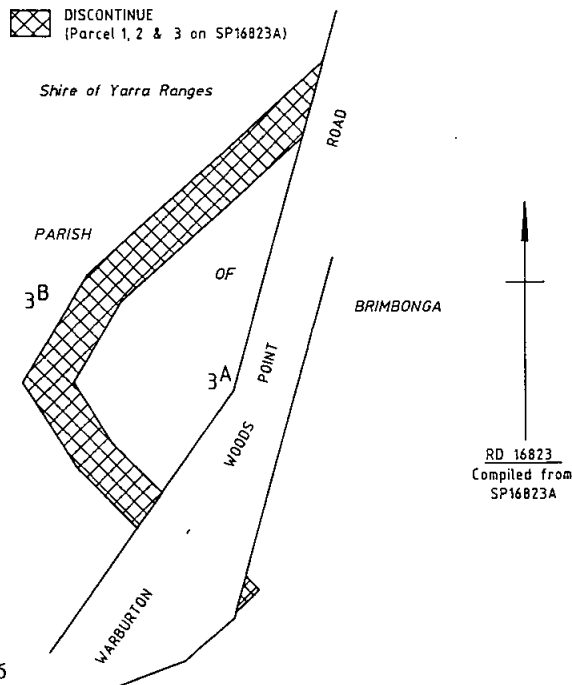
Dated 26 February 1996

COLIN JORDAN
Chief Executive
Roads Corporation

Transport Act 1983

DISCONTINUANCE OF ROADS OR PARTS OF ROADS AND SALE OF SURPLUS LAND

The Roads Corporation, in pursuance of the powers conferred by the Clause 2 Schedule 4 of the **Transport Act 1983**, upon publication of this notice hereby discontinues the roads or parts of roads shown crosshatched on the plan hereunder and approves the sale of surplus land as provided in Section 47 of the **Transport Act 1983** and as delegated by the Minister of Transport under Section 32 of the Act.



Dated 26 February 1996

COLIN JORDAN
Chief Executive
Roads Corporation

Local Government Act 1989
SOUTHERN GRAMPIANS SHIRE COUNCIL
Correction to 1996-1997 voters' roll

The Governor in Council acting under section 43 (1) (a) of the **Local Government Act 1989**, Orders that:

1. This Order comes into operation on the day it is published in the Government Gazette.
2. The names and addresses provided in schedule A to this Order are to be included on the 1996-97 voters' roll for Southern Grampians Shire Council.

Schedule A

Name	Property
NEWBOULD, Sandra Johanna	PH Yat Nat, Rocklands Dam
SKELLEY, Patrick Michael	PH Yat Nat, Rocklands Dam
TAYLOR, Esmond George	Lot 46A PH Yat Nat, Rocklands Dam
TAYLOR, Marjorie Harriett	Lot 46A PH Yat Nat, Rocklands Dam
WILSON, Julie Patricia	PH Yat Nat, Rocklands Dam
WILSON, Kevin Tony	PH Yat Nat, Rocklands Dam

ROBERT M. HALLAM, MLC
Minister for Local Government

Local Government Act 1989
MORELAND CITY COUNCIL
 Correction to 1996-1997 voters' roll

The Governor in Council acting under section 43 (1) (a) and (b) of the **Local Government Act 1989**, Orders that:

1. This Order comes into operation on the day it is published in the Government Gazette.
2. The names and addresses provided in schedule A to this Order are to be deleted from the 1996-97 voters' roll for Moreland City Council.
3. The names and addresses provided in schedule B to this Order are to be included on the 1996-97 voters' roll for Moreland City Council.

Schedule A

Ward	Name	Property
LINCOLN MILLS	GIBSON, Daniel	299 Bell Street, Coburg
LINCOLN MILLS	RISOLI, Francesco	5/297 Bell Street, Coburg
LINCOLN MILLS	GALGANO, Michael	291 Bell Street, Coburg

Schedule B

Ward	Name	Property
GLENCAIRN	GIBSON, Daniel	299 Bell Street, Coburg
GLENCAIRN	RISOLI, Francesco	5/297 Bell Street, Coburg
GLENCAIRN	GALGANO, Michael	291 Bell Street, Coburg
GLENCAIRN	McGREGOR, Bruce	3/297 Bell Street, Coburg

ROBERT M. HALLAM, MLC
 Minister for Local Government

Local Government Act 1989
DAREBIN CITY COUNCIL
 Correction to 1996-1997 voters' roll

The Governor in Council acting under section 43 (1) (b) of the **Local Government Act 1989**, Orders that:

1. This Order comes into operation on the day it is published in the Government Gazette.
2. The names and addresses provided in schedule A to this Order are to be deleted from the 1996-97 voters' roll for Darebin City Council.
3. The names and addresses provided in schedule B to this Order are to be included on the 1996-97 voters' roll for Darebin City Council.

Schedule A

Ward	Name	Property
OAKHILL	FORTE, Mary Elizabeth	1/85 Yarralea Street, Fairfield
OAKHILL	TIEPPO, Robert	3/85 Yarralea Street, Fairfield
OAKHILL	TIEPPO, Dino	4/85 Yarralea Street, Fairfield
OAKHILL	LESLIE, Anne-Marie	93 Yarralea Street, Fairfield
OAKHILL	MINUZZO, Oscar	1/99-101 Yarralea Street, Fairfield
OAKHILL	CHEN, Su Ying	1/90 Yarralea Street, Fairfield
OAKHILL	PRIVITELLI, Salvatore	2/90 Yarralea Street, Fairfield
OAKHILL	MCALEER, Gerard	6/90 Yarralea Street, Fairfield
OAKHILL	LAURITSEN, Eric Alan	8/90 Yarralea Street, Fairfield
OAKHILL	PAIVANAS, Mary Chistine	11/90 Yarralea Street, Fairfield
OAKHILL	ENDACOTT, Ellen May	12/90 Yarralea Street, Fairfield
OAKHILL	MCMILLIN, Daryl John	13/90 Yarralea Street, Fairfield
OAKHILL	CHIEN, Lawrence	14/90 Yarralea Street, Fairfield

Schedule B

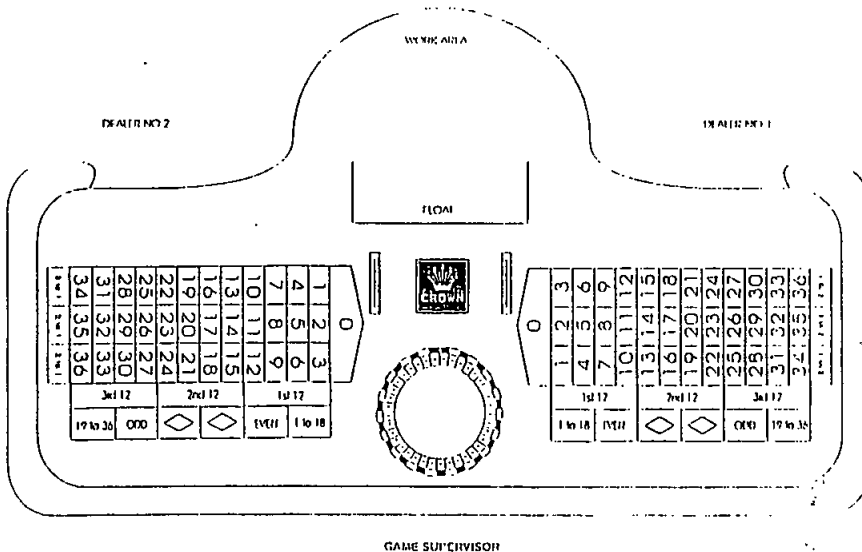
Ward	Name	Property
JAMES	FORTE, Mary Elizabeth	1/85 Yarralea Street, Fairfield
JAMES	TIEPPO, Robert	3/85 Yarralea Street, Fairfield
JAMES	TIEPPO, Dino	4/85 Yarralea Street, Fairfield
JAMES	LESLIE, Anne-Marie	93 Yarralea Street, Fairfield
JAMES	MINUZZO, Oscar	1/99-101 Yarralea Street, Fairfield
JAMES	CHEN, Su Ying	1/90 Yarralea Street, Fairfield
JAMES	PRIVITELLI, Salvatore	2/90 Yarralea Street, Fairfield
JAMES	MCALFEER, Gerard	6/90 Yarralea Street, Fairfield
JAMES	LAURITSEN, Eric Alan	8/90 Yarralea Street, Fairfield
JAMES	PAIVANAS, Mary Chistine	11/90 Yarralea Street, Fairfield
JAMES	ENDACOTT, Ellen May	12/90 Yarralea Street, Fairfield
JAMES	MCMILLIN, Daryl John	13/90 Yarralea Street, Fairfield
JAMES	CHIEN, Lawrence	14/90 Yarralea Street, Fairfield

ROBERT M. HALLAM, MLC
Minister for Local Government

CORRIGENDUM

In Government Gazette G5 dated 8 February 1996 on page 294 the following diagram should have appeared after the notice of Variation to the Rules of Games that may be played in the Temporary Casino at the Galleria in the World Trade Centre.

DIAGRAM E



ALAN ROWE
Director of Gaming and Betting

Local Government Act 1989
STONNINGTON CITY COUNCIL
Correction to 1996-1997 voters' roll

The Governor in Council acting under section 43 (1) (b) of the **Local Government Act 1989**, Orders that:

1. This Order comes into operation on the day it is published in the Government Gazette.
2. The name provided in the schedule to the Order be deleted from the 1996-1997 voters' roll for the Stonnington City Council.

Schedule
Como Ward VASILJEVIC Mihajlo 3
36 Grange Road, Toorak.
ROGER M. HALLAM, MLC
Minister for Local Government

Department of Treasury and Finance
SALE OF CROWN LAND BY PUBLIC AUCTION
Saturday, 11 May 1996, at 1.30 p.m. on site.
Property Address: School Road, Corindhap.
Crown Description: Allotment 13 Section 6 Township of Corindhap.
Area: 2.027 hectares.
Ref: 05/05770.
Terms of Sale: 10% Deposit—Balance 60 days.
Co-ordinating Officer: Graeme Barnes, Sales Officer, Department of Conservation and Natural Resources, Ballarat.
Selling Agent: Bruce Bartrop, Bartrop Real Estate, 50-54 Lydiard Street South, Ballarat 3350. Phone (053) 311011.
ROGER M. HALLAM
Minister for Finance

Department of Treasury and Finance
SALE OF CROWN LAND BY PUBLIC AUCTION
Saturday, 11 May 1996.
Lot 1: 11.00 a.m. on site.
Property Address: Vermont Road, Smythesdale.
Crown Description: Allotment 9A Section 110 Township of Smythesdale.
Area: 6.086 ha.
Ref: 05/03858.

Lot 2: 12.00 noon on site.
Property Address: Racecourse Road, Cape Clear.
Crown Description: Allotment 6Q Section G Parish of Clarkesdale.
Area: 42.74 ha.
Ref: 05/05734.
Terms of Sale: 10% Deposit—Balance 60 days.
Co-ordinating Officer: Graeme Barnes, Sales Officer, Department of Conservation and Natural Resources, Ballarat.
Selling Agent: Bruce Bartrop, Bartrop Real Estate, 50-54 Lydiard Street South, Ballarat 3350. Phone (053) 311011.
ROGER M. HALLAM
Minister for Finance

Department of Treasury and Finance
SALE OF CROWN PROPERTY/LAND BY PUBLIC TENDER
Reference No. GL/19275
Auction Date: 23 March 1996, 12.00 p.m. on site.
Address of Property: 33 Campbell Street, Yarram.
Crown Description: CA 38F No Section, County of Buln Buln Parish of Yarram Yarram.
Area: 946m².
Terms of Sale: 10% Deposit—Settlement 60 days.
Agent: David Foat, Wesfarmers Dalgety, 234 Commercial Road, Yarram, phone (051) 825 611.
Officer Co-ordinating Sale: Anna Brockhurst, Project Manager, Victorian Government Property Group, Department of Treasury and Finance.
ROGER M. HALLAM
Minister for Finance

Department of Treasury and Finance
SALE OF CROWN PROPERTY/LAND BY PUBLIC TENDER
Reference No. GL/19295
Auction Date: 23 March 1996, 10.00 a.m. on site.
Address of Property: Licola Road, Heyfield.
Crown Description: CA 44F No Section County of Tanjil, Parish of Glenmaggie.
Area: 1050m².

Terms of Sale: 10% Deposit—Settlement 60 days.

Agent: Moss Mahoney, Wesfarmers Dalgety, 50-52 Temple Street, Heyfield, phone (051) 482 504.

Officer Co-ordinating Sale: Anna Brockhurst, Project Manager, Victorian Government Property Group, Department of Treasury and Finance.

ROGER M. HALLAM
Minister for Finance

Department of Treasury and Finance
SALE OF CROWN PROPERTY/LAND BY
PUBLIC TENDER
Reference No. GL/19283

Auction Date: 23 March 1996, 2.00 p.m. on site.

Address of Property: Tarra Valley/Bulga National Park Balook.

Crown Description: CA 7G Section A County of Buln Buln Parish of Bulga.

Area: 1198m².

Terms of Sale: 10% Deposit—Settlement 60 days.

Agent: David Foat, Wesfarmers Dalgety, 234 Commercial Road, Yarram, phone (051) 825 611.

Officer Co-ordinating Sale: Anna Brockhurst, Project Manager, Victorian Government Property Group, Department of Treasury and Finance.

ROGER M. HALLAM
Minister for Finance

Department of Treasury and Finance
SALE OF CROWN PROPERTY/LAND BY
PUBLIC TENDER
Reference No. GL/18187

Auction Date: 16 March 1996, 3.30 p.m. on site.

Address of Property: 42 Ballarto Road, Frankston.

Crown Description: CA 42U, No section County of Mornington, Parish of Frankston.

Area: 1515m².

Terms of Sale: 10% Deposit—Settlement 60 days.

Agent: Bill Petry, Abel Real Estate Pty Ltd, 463 Nepean Highway, Frankston, Phone: 9781 5777.

Officer Co-ordinating Sale: Anna Brockhurst, Project Manager, Victorian

Government Property Group, Department of Treasury and Finance.

ROGER M. HALLAM
Minister for Finance

Department of Treasury and Finance
SALE OF CROWN PROPERTY/LAND BY
PUBLIC TENDER

Reference No. GL/19256

Auction Date: 16 March 1996, 2.30 p.m. on site.

Address of Property: 39 Towerhill Road, Frankston.

Crown Description: CA 3A Section 4 County of Mornington, Parish of Frankston.

Area: 788m².

Terms of Sale: 10% Deposit—Settlement 60 days.

Agent: Bill Petry, Abel Real Estate Pty Ltd, 463 Nepean Highway, Frankston, Phone: 9781 5777.

Officer Co-ordinating Sale: Anna Brockhurst, Project Manager, Victorian Government Property Group, Department of Treasury and Finance.

ROGER M. HALLAM
Minister for Finance

Department of Treasury and Finance
SALE OF CROWN PROPERTY/LAND BY
PUBLIC TENDER

Reference No. GL/19243

Auction Date: 16 March 1996, 11.00 a.m. on site.

Address of Property: 47 Vannam Road, Ashwood.

Crown Description: CA 110B Section 110 County of Bourke Parish of Mulgrave.

Area: 760m².

Terms of Sale: 10% Deposit—Settlement 60 days.

Agent: Peter Fonstin, Flintoff and Fonstin, 1388 Toorak Road, Burwood, phone: 9889 2266.

Officer Co-ordinating Sale: Anna Brockhurst, Project Manager, Victorian Government Property Group, Department of Treasury and Finance.

ROGER M. HALLAM
Minister for Finance

Department of Treasury and Finance
SALE OF CROWN PROPERTY/LAND BY
PUBLIC TENDER

Reference No. GL/19157

Auction Date: 16 March 1996, 12.30 p.m. on site.

Address of Property: 271 Lawrence Road, Mount Waverley.

Crown Description: CA 67D No Section County of Bourke Parish of Mulgrave.

Area: 643m².

Terms of Sale: 10% Deposit—Settlement 60 days.

Agent: Les Cook, A. L. Barton Real Estate, 262 Stephenson Road, Mount Waverley, phone: 9807 8811.

Officer Co-ordinating Sale: Anna Brockhurst, Project Manager, Victorian Government Property Group, Department of Treasury and Finance.

ROGER M. HALLAM
Minister for Finance

Department of Treasury and Finance
SALE OF CROWN LAND BY PUBLIC
AUCTION

Reference L2-3152

On Saturday, 4 May 1996, at 11.00 a.m., on site.

Property Address: Old Glenelg Highway, Wannon. Former State School site.

Crown Description: Allotment 19B, Township of Wannon.

Area: 1.326 hectares.

Term of Sale: 10% deposit—balance 60 days.

Co-ordinating Officer: Stewart Beaton, Land Sales Officer, Department of Conservation and Natural Resources, Hamilton.

Selling Agent: Gary McFarlane Real Estate, 90 Gray Street, Hamilton 3300. Telephone (055) 711440.

ROGER M. HALLAM
Minister for Finance

Department of Treasury and Finance
SALE OF CROWN LAND BY PUBLIC
AUCTION

Saturday, 4 May 1996.

Lot 1: 10.30 a.m. on site.

Property Address: Corner Alfred & Hakea Streets, Creswick.

Crown Description: Allotment 1A Section 73A Township of Creswick.

Area: 671 m².

Ref: P107789.

Lot 2: 11.00 a.m. on site.

Property Address: Drummond Street, Creswick.

Crown Description: Allotment 34 Section 49A Township of Creswick.

Area: 589 m².

Ref: P101855.

Lot 3: 11.30 a.m. on site.

Property Address: Lewers Street, Creswick.

Crown Description: Allotment 16 Section 47 Township of Creswick.

Area: 3370 m².

Ref: P101853.

Lot 4: 12.00 noon on site.

Property Address: Lutlet Street, Creswick.

Crown Description: Allotment 19A Section 48A Township of Creswick.

Area: 2407 m².

Ref: P101861.

Terms of Sale: 10% deposit—balance 60 days.

Co-ordinating Officer: Graeme Barnes, Sales Officer, Department of Conservation and Natural Resources, Ballarat.

Selling Agent: Bruce Bartrop, Bartrop Real Estate, 50-54 Lydiard St. Sth., Ballarat 3350, Phone (053) 311011.

ROGER M. HALLAM
Minister for Finance

Department of Treasury and Finance
SALE OF CROWN LAND BY PUBLIC
AUCTION

Friday, 12 April 1996, commencing at 12 noon, Hedditch Real Estate Arcade, 6/43 Edgar St, Heywood.

Lot 1

Property Address: 18 Murray Street, Heywood.

Crown Description: Allotment 8 Section 12 Township of Heywood.

Area: 2022 m².

Ref: P044354.

Lot 2

Property Address: Dye Street, Heywood.

Crown Description: Allotment 7 Section 12 Township of Heywood.

Area: 729 m2.

Ref: P044355.

Terms of Sale: 10% deposit—balance 60 days.

Co-ordinating Officer: Stewart Beaton, Sales Officer, Department of Conservation and Natural Resources, Hamilton.

Selling Agent: Hedditch Real Estate, 6/43 Edgar St, Heywood 3304. Phone (055) 271707.

ROGER M. HALLAM
Minister for Finance

EXEMPTION FROM NOTIFICATION OF
VACANCY UNDER SECTION 29 (2) OF THE
PUBLIC SECTOR MANAGEMENT ACT
1992

Position No. FORENOFF 80, FO-2/1, Victoria Forensic Science Centre, Crime Department, Office of the Chief Commissioner of Police.

Reasons for exemption

The vacancy has duties and qualification requirements that are specialised and peculiar to the department and the proposed appointee is a staff member considered to be the only staff member possessing the specialised qualifications.

NEIL COMRIE
Chief Commissioner of Police

EXEMPTION FROM NOTIFICATION OF
VACANCY UNDER SECTION 29 (2) OF THE
PUBLIC SECTOR MANAGEMENT ACT
1992

Position No. DBE013782, Director, Corporate Resources Agency, Executive Officer Band 2, Department of Business and Employment.

Reasons for exemption

The vacancy has been advertised within the last 3 months without attracting a qualified applicant and the proposed appointee is assessed as clearly meeting all of the requirements of the position.

RIK HART
Secretary
Department of Business and Employment

EXEMPTION FROM NOTIFICATION OF
VACANCY UNDER SECTION 29 (2) OF THE
PUBLIC SECTOR MANAGEMENT ACT
1992

Position No. 35/01/3640/3, Residential Tenancies Officer, Legal Services Branch, Department of Planning and Development.

The vacancy has duties and qualifications requirements that are of a specialised nature peculiar to the Department and the proposed appointee is a staff member considered to be the only staff member possessing the specialised qualifications.

Position No. 35/01/2844/9, Administration Team Leader, Community Housing, Community Housing Group, Department of Planning and Development.

These positions have been reclassified in a specialised area of work and the officers are recognised as satisfactorily discharging all the requirements of the positions and the Department Head considers that it is unlikely that advertising the positions would attract more suitable candidates.

BARRY NICHOLLS
Secretary
Department of Planning and Development

EXEMPTION
Application No. 3 of 1996

The Anti-Discrimination Tribunal constituted by the President pursuant to Section 83 (5) (a) (ii) of the **Equal Opportunity Act 1995** ("the Act") has considered an application pursuant to Section 83 of the Act by Western Older Workers Incorporated to permit the applicant to place into employment jobseekers aged forty (40) and over who are English speaking or job seekers aged thirty five (35) and over who are of non-English speaking background and to advertise its services accordingly.

Upon Reading the material tendered in support of this application the Tribunal is satisfied that it is appropriate to grant an exemption from Sections 13, 42, 100 and 195 of the Act.

In granting this exemption the Tribunal noted;

- * the applicant provides vocational guidance, referral, employment placement, follow up and post-placement support to job seekers of more mature age;

- * mature age persons are a disadvantaged group compared to the general community in seeking employment;
- * the applicant is a State government funded community based employment project.

The Tribunal grants an exemption from the operation of Sections 13, 42, 100 and 195 of the **Equal Opportunity Act 1995**, this exemption to remain in force until 28 February 1999.

CATE MCKENZIE
President

EXEMPTION FROM NOTIFICATION OF
VACANCY UNDER SECTION 29 (2) OF THE
PUBLIC SECTOR MANAGEMENT ACT
1992

Position No. AEM021452, VPS-2, Technical Officer, Northern Irrigation Region, Department of Agriculture, Energy and Minerals.

Reasons for exemption

The position has been reclassified to recognise a demonstrated and significant shift in work value in a specialised area of work, the incumbent is an officer who is recognised as satisfactorily discharging all of the requirements of the position and the Department Head considers that it is unlikely that advertising the vacancy would attract a more suitable candidate.
Dated 19 February 1996

MICHAEL TAYLOR
Secretary
Department of Agriculture,
Energy and Minerals

Creditors, next of kin and others having claims against the estate of any of the undermentioned deceased persons are required to send particulars of their claims to State Trustees Limited A.C.N. 064 593 148, 168 Exhibition Street, Melbourne, Victoria 3000 the personal representative on or before 29 April 1996, after which date State Trustees Limited may convey or distribute the assets having regard only to the claims of which State Trustees Limited then has notice.

Davy, Frederick Arnold, late of North West Hospital, Poplar Road, Parkville, retired, died on 12 November 1995.

McCarroll, George Harold, late of 2 Hampton Parade, West Footscray, widower, died on 9 October 1995.

Millman, Stanley Thomas, late of Lot 328 Manly Place, Surf Beach, Phillip Island, typesetter, died on 20 August 1995.

Dated at Melbourne on 19 February 1996

B. F. CARMODY
Managing Director
State Trustees Limited

Creditors, next of kin and others having claims against the estate of any of the undermentioned deceased persons are required to send particulars of their claims to State Trustees Limited A.C.N. 064 593 148, 168 Exhibition Street, Melbourne, Victoria 3000 the personal representative on or before 2 May 1996, after which date State Trustees Limited may convey or distribute the assets having regard only to the claims of which State Trustees Limited then has notice.

Bailey, Lorna Jean, late of 13/375 Abbotsford Street, North Melbourne, retired, died on 25 November 1995.

McIntyre, Emma Jeanette, late of 67 Chatsworth Road, East Prahran, gentlewoman, died on 6 February 1995.

Nicholas, Mark Albert, late of Shoreham Nursing Home, 75-79 Frankston and Flinders Road, Shoreham, pensioner, died on 17 January 1996.

Purcell, Mary Therese, late of 90 Bingley Parade, Anglesea, retired, nursing sister, died on 29 July 1995.

Dated at Melbourne 22 February 1996

B. F. CARMODY
Managing Director
State Trustees Limited

Creditors, next of kin and others having claims against the estates are required pursuant to Section 33 of the **Trustee Act 1958** to send particulars of their claims against the following estates to State Trustees Limited, 168 Exhibition Street, Melbourne, Victoria on or before 2 May 1996, after which date State Trustees Limited A.C.N. 064 593 148 may convey or distribute the assets of these estates having regard only to the claims of which it then has notice.

Atkinson, Leslie, late of Corpus Christi Community, 855 Mickleham Road, Greenvale, pensioner, died on 17 December 1995.

Czepiel, Petronella, late of 2 North Street, Ardeer, pensioner, died on 24 April 1991.

Boucher, Ronald Douglas, late of 5/162 Arnold Street, North Carlton, caretaker, died on 28 January 1996.

Dalton, Patricia, late of 5/63 Pakington Street, Saint Kilda, pensioner, died on 26 September 1995.

Gunn, Alice Rose, late of Amaroo Private Nursing Home, Burwood Highway, Ferntree Gully, pensioner, died on 26 January 1996.

Harrison, Albert, late of Bellhaven Hostel, 547 Bell Street, Preston, pensioner, died on 5 January 1996.

Keysler, David Edward, late of Caulfield General Medical Centre, Caulfield, pensioner, died on 27 November 1995.

Kraemer, Ida May, late of Dromana Nursing Home, 77 Nepean Highway, Dromana, pensioner, died on 15 October 1995.

McPherson, Rodney Vivian, late of Aradale Hospital, Ararat, retired, died on 22 August 1991.

Pastors, John, late of Aaron Lodge, 36-38 Power Street, Dandenong, pensioner, died on 28 October 1995.

Rickard, Terence, late of Flat 5, 20 Toward Street, Murrumbena, pensioner, died on 18 November 1995.

Sablovs, Veronika, late of Gracefields Special Accommodation House, Bradshaw Drive, Healesville, pensioner, died on 14 January 1996.

Dated at Melbourne 23 February 1996

B. F. CARMODY
Managing Director
State Trustees Limited

Planning and Environment Act 1987
SURF COAST PLANNING SCHEME
Notice of Approval of Amendment
Amendment R27

The Minister for Planning has approved Amendment R27 to the Surf Coast Planning Scheme.

The amendment comes into operation on the date this notice is published in the Government Gazette.

The amendment rezones 74-76 Surf Coast Highway, Torquay, from Residential A zone to Local Business zone.

A copy of the amendment can be inspected free of charge during office hours at the Department of Planning and Development,

Ground Floor, 477 Collins Street Melbourne and at the offices of the Surf Coast Shire, Grossmans Road, Torquay.

GEOFF CODE
Manager

Planning Co-ordination Branch
Department of Planning and Development

Planning and Environment Act 1987
TRARALGON (CITY) PLANNING SCHEME
Notice of Lapsing of Amendment
Amendment L53

The Shire of La Trobe has abandoned Amendment L53 to the Traralgon (City) Planning Scheme.

The amendment proposed rezoning part C/A's 14 and 15, Section 16, Township of Traralgon, Parish of Traralgon, County Buln Buln, being 191 Liddiard Road, Traralgon to 'Industrial A'.

The amendment lapsed on 16 February 1996.

GEOFF CODE
Manager

Planning Co-ordination Branch
Department of Planning and Development

Planning and Environment Act 1987
WARRNAMBOOL PLANNING SCHEME
Notice of Lapsing of Amendment
Amendment L10

The Minister for Planning has refused Amendment L10 to the Warrnambool Planning Scheme.

The amendment proposed to (i) introduce a site specific amendment into the scheme to allow Shop 2, 1051 Raglan Parade, Warrnambool to be used as a video hire shop; and (ii) extend the existing Commercial 2 zone a further 9m to the north at 82-84 Raglan Parade, Warrnambool.

The amendment lapsed on 20 February 1996.

GEOFF CODE
Manager

Planning Co-ordination Branch
Department of Planning and Development

**DEPARTMENT OF AGRICULTURE,
ENERGY AND MINERALS**

All titles are located on the 1:100,000 mapsheet listed with each title.

EXPLORATION LICENCE GRANTED

No. 3804; Pacific Minerals Pty Ltd; 84 grats, Bairnsdale.

No. 3839; Alluvial Mining Services Pty Ltd; 122 grats, Bairnsdale.

No. 3842; Pacific Minerals Pty Ltd, Enigma Gold Pty Ltd, Denby Vale Pty Ltd, 338 grats, Bendoc.

No. 3849; Mr John Brady; 10 grats, Orbost.

No. 3850; Mr John Brady; 60 grats, Orbost.

No. 3851; Minico Pty Ltd; 89 grats, Bacchus Marsh.

No. 3852; Malanti Pty Ltd; 481 grats, Heathcote.

No. 3863; Sedimentary Holdings N/L; 92 grats, Beaufort and Creswick.

EXPLORATION LICENCE REFUSED

No. 3828; Hurley Nominees P/L; 15 grats, Bacchus Marsh & Castlemaine.

EXPLORATION LICENCE RENEWED

No. 3019; Centaur Mining and Exploration Limited; 34 grats, Ararat.

No. 3116; Intrepid Mining Corporation NL; 27 grats, Heathcote.

No. 3129; Ausminde P/L; 131 grats, Ringwood and Yea.

No. 3147; CRA Exploration Pty Ltd; 184.70 grats, Northern Grampians.

No. 3380; Albert L. Booth; 35 grats, Castlemaine.

No. 3394; Metex Resources NL; 118 grats, Bendigo.

No. 3680; Longreach Gold Oil Ltd & Southern Cross Exploration NL; 255 grats, Albury, Bogong, Buffalo and Tallangatta.

EXPLORATION LICENCE VARIED

No. 3797; Tivmoss Investments; 21 grats, Wedderburn.

EXPLORATION LICENCE
AMALGAMATED/CANCELLED

No. 3343 & 3429; CRA Exploration P/L; 261 grats, Ararat, Upon amalgamation, No. 3343 is to be cancelled, No. 3429 to be the continuing title.

MINING LICENCE GRANTED

No. 4112; Ian Maxwell Parker; 134 ha, Dunolly.

MINING LICENCE REFUSED

No. 5057; Gipps Ausx Pty Ltd; 1 ha, Bairnsdale.

MINING LICENCE RENEWED

No. 4875; A. P. Raudino; 13.53 ha, Nyah.

MINING LICENCE VARIED

No. 4797; Kevin Hillier; 4.8 ha, Kooyoora.

MINING LICENCE SURRENDERED

No. 4471; Mr Edgar Pascoe & L. Martin; 30.88 ha, Dunolly.

MINING LEASE SURRENDERED

No. 1696; J. Risinger; 29.24 ha, Dunolly.

MINING LEASE TRANSFERRED

No. 1324; B. McLernon to Noel Laidlaw; 26.91 ha, Maldon.

No. 1469; B. McLernon to Noel Laidlaw; 4.405 ha, Maldon.

No. 1470; B. McLernon to Noel Laidlaw; 5 ha, Maldon.

No. 1471; B. McLernon to Noel Laidlaw; 1 ha, Maldon.

No. 1604; Messrs R. Borchers & F. Evans to Gold Recovery P/L; 74 ha, Laanecoorie South.

EXTRACTIVE INDUSTRY LICENCE
GRANTED

No. 1547; Cruden Excavations Pty Ltd; 8.03 ha, Yea.

No. 1554; Gary Alexander Morrison & Kaye Frances Morrison; 38 ha, Lang Lang East.

No. 1614; Barro Group Pty Ltd; 7.6 ha, Durdidwarrah.

EXTRACTIVE INDUSTRY LICENCE
RENEWED

No. 337; Solid Rock Investments Pty Ltd; 2.9 ha, Garvoc.

No. 689; Solid Rock Investments Pty Ltd; 1.6997 ha, Garvoc.

No. 1128; Solid Rock Investments Pty Ltd; 89.5604 ha, Warrong.

No. 1172; Boral Resources (Vic) Pty Ltd; 3.393 ha, Sarsfield.

EXTRACTIVE INDUSTRY LICENCE
VARIED

No. 33-2; Sure Quarries Pty Ltd; 0.8877 ha, Jindivick.

No. 489-1; D. M., R. J., P. L. and M. B. Jeffrey; 5.14 ha, Warragul.

486 G 8 29 February 1996

No. 876-2; Sure Quarries Pty Ltd; 5.2056 ha, Indivick.

No. 1069-1; Pietro Guseli and Carmine Greco; 12.44 ha, Katunga.

**EXTRACTIVE INDUSTRY LICENCE
REVOKED**

No. 1235; Frederick Thomas Holmberg; 8.2 ha, Warragamba.

**EXTRACTIVE INDUSTRY LICENCE
ASSIGNED**

No. 65-1; NRT Pty Ltd to Brick and Pipe Industries Limited; 23.99 ha, Scoresby.

No. 79-1; Clifton Brick (Manufacturers) Pty Ltd to Brick and Pipe Industries Limited; 23.5 ha, Cranbourne.

No. 95-1; Clifton Brick (Manufacturers) Pty Ltd to Brick and Pipe Industries Limited; 275.09 ha, Wollert.

No. 485-1; Vitclay Pipes Pty Ltd to Brick & Pipe Industries Limited; 62.7959 ha Lynchfield.

No. 1140; Mr M. & B. Wolk to Wodonga Quarries Pty Ltd; 46.37 ha, Wodonga.

No. 1557; Vitclay Pipes Pty Ltd to Brick & Pipe Industries Limited; 42.77 ha, Buninyong.

**EXTRACTIVE INDUSTRY LEASE
CANCELLED DUE TO CONSOLIDATION**

No. 208-2; Shire of Campaspe; 20.3068 ha, Nanneella, Consolidated as No. 432.

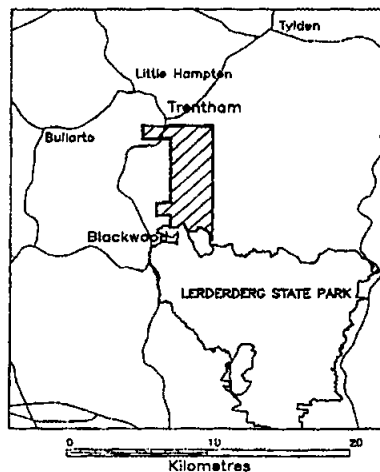
No. 425; Shire of Campaspe; 97.5 ha, Nanneella, Consolidated as No. 432.

**Mineral Resources Development Act 1990
EXEMPTION FROM EXPLORATION
LICENCES AND/OR MINING LICENCES**

I, Sydney James Plowman, Minister for Energy and Minerals, pursuant to section 7 of the **Mineral Resources Development Act 1990** hereby exempt from being subject to exploration licences and/or mining licences the land shown cross-hatched on the accompanying map. The land was previously covered by Exploration Licence 3836. This exemption may be revoked after sufficient time to allow for public

Victoria Government Gazette

awareness that the land will become available for exploration.



Dated 18 February 1996

S. J. PLOWMAN
Minister for Energy and Minerals

**PROPOSED DE-REGISTRATION OF
POLITICAL PARTY**

I hereby give notice that I am considering de-registering Grey Power under section 148Q of **The Constitution Act Amendment Act 1958**, because pursuant to section 148Q (1) (a) I am satisfied that the political party has ceased to exist.

Dated 27 February 1996

Dr G. P. LYONS
Electoral Commissioner

Associations Incorporation Act 1981

Notice is hereby given that in pursuance of sub-section 10 (4) of the **Associations Incorporation Act 1981** a Certificate of Incorporation was granted to Revenue Management Association Inc.

Dated 23 February 1996

O. PAUL
Deputy Registrar of Incorporated Associations

APPOINTMENT OF MELBOURNE PARKS AND WATERWAYS AS A LOCAL AUTHORITY—SPECIFICATION OF FUNCTIONS AND POWERS

I, William Robert Baxter, Minister for Roads and Ports make the following Order:

1. Acting under s.3 (3) (b) of the **Marine Act 1988** and all other enabling powers I declare Melbourne Parks and Waterways to be a local authority in respect of the following State waters:

- Designated Port of Queenscliff
- Designated Port of Port Phillip
- Designated Port of Western Port.

2. Acting under s.112 (2) of the **Marine Act 1988** and all other enabling powers, I SPECIFY that Melbourne Parks and Waterways (appointed as a Committee of Management of Crown land within a designated port) has the following functions and powers in relation to the designated ports of Port Phillip, Western Port and Queenscliff, as a local authority within the meaning of s.112 (2) of the Act:

- (a) To manage the port and its operations in a safe, efficient and effective manner;
- (b) To provide and maintain navigational aids and navigation channels, other than those provided and maintained by the Victorian Channels Authority;
- (c) To plan, design, construct and maintain and to authorise and control the construction, use and maintenance of port works and facilities including wharves, jetties, slipways, breakwaters, moorings, berths, buildings, dredging and navigational aids;
- (d) To determine, impose and collect tolls, rates, charges fees or other charges for the use of the port or for the construction, use or operation of port works, facilities, or services.

3. In addition, I SPECIFY that Melbourne Parks and Waterways has and may exercise, in relation to the designated ports for which it is the local authority the following powers—

- (a) **Port of Melbourne Authority Act 1958**, s.39, s.41, s.43, s.47, s.55, s.59, s.60, s.61 ss.63-66, s.68, s.73, s.75A, ss.77-79, ss.81-83, ss.85-94, ss.97-98, ss.106B-110A, and ss.112-114A; and
- (b) Port of Melbourne Authority (No. 2) Regulations 1988, Regs. 201, 422 (2), 422 (3), 427 (4), 431, 435, and 601.

4. This Order shall operate on and from 1 March 1996.

Dated 27 February 1996

WILLIAM ROBERT BAXTER
Minister for Roads and Ports

SURPLUS GOVERNMENT PROPERTIES

The following properties have been declared surplus and may be offered for sale by public auction or tender.

<i>DoF Ref</i>	<i>Address</i>
66733	Clarendon, Lacy & High Streets, Amherst
69158	Clarendon Street, Amherst
69194	Off Daylesford, Trentham Road, Bullarto
69125	Bridge Street, Creswick
69152	McLachlan Street, Golden Square
70448	Slater Parade, Keilor
70449	Corner Sunshine and Maias Road East, Sunshine
69223	Whittlesea-Wallan Road, Glenvale
69020	Banksia Circuit, Wesburn

Any sales will be advertised in the property section of local newspapers.

Rezoning will be undertaken where necessary.

For further information phone Department of Treasury and Finance on (03) 9651 2482.

Land Acquisition and Compensation Act 1986

Transport Act 1983

Section 21, Regulation 16

NOTICE OF ACQUISITION

Compulsory Acquisition of Interest in Land

The Roads Corporation declares that by this notice it acquires the following interest in the land described as:

210 square metres being part of Crown Allotment 5, Section 5, Parish of Magorra, being part of the land contained in Certificate of Title Volume 891 Folio 139, shown coloured red on Roads Corporation Survey Plan No. 5802.

Interested Party as Registered Proprietor:

- William Charles Walker
- Robert Cardwell
- William Crichton
- James Thompson and
- William Edward Murtagh

The survey plan referred to in this notice may be viewed at the Roads Corporation's office at 60 Denmark Street, Kew.

Published with the authority of the Roads Corporation and the Minister of Ports and Roads.

T. H. HOLDEN
Manager Property Services
Roads Corporation

**Land Acquisition and Compensation Act
1986**

Transport Act 1983

Section 21, Regulation 16

NOTICE OF ACQUISITION

Compulsory Acquisition of Interest in Land

The Roads Corporation declares that by this notice it acquires the following interest in the land described as:

486 square metres being part of Crown Allotment 4 Section B, Parish of Magorra, being the whole of the land contained in Certificate of Title Volume 1862 Folio 236, shown coloured red on Roads Corporation Survey Plan No. 5802.

Interested Party as Registered Proprietor:

Thomas William Parker Walker

Joseph Andrew Walker

The survey plan referred to in this notice may be viewed at the Roads Corporation's office at 60 Denmark Street, Kew.

Published with the authority of the Roads Corporation and the Minister of Ports and Roads.

T. H. HOLDEN
Manager Property Services
Roads Corporation

**VICTORIAN GOVERNMENT
PURCHASING BOARD
CONTRACTS ACCEPTED**

Amendments

Schedule Number	Item Number	New Rate	Effective Date
		\$	
Motor Spirit, Fuel Oils etc			
1/53	14.0	0.6047	3.1.96
	10.0	0.7406	3.1.96
	11.0	0.7506	
	12.0	0.7124	
	13.0	0.7194	
	10.0	0.7474	6.1.96

Schedule Number	Item Number	New Rate	Effective Date
	11.0	0.7574	
	12.0	0.7192	
	13.0	0.7262	
	10.0	0.7537	11.1.96
	11.0	0.7637	
	12.0	0.7255	
	13.0	0.7325	
	10.0	0.7460	23.1.96
	11.0	0.7560	
	12.0	0.7178	
	13.0	0.7248	
	10.0	0.7409	24.1.96
	11.0	0.7509	
	12.0	0.7127	
	13.0	0.7197	
	10.0	0.7322	26.1.96
	11.0	0.7422	
	12.0	0.7040	
	13.0	0.7110	
	10.0	0.7256	31.1.96
	11.0	0.7356	
	12.0	0.6974	
	13.0	0.7044	
	1.0	0.6460	1.2.96
	2.0	0.6500	
	3.0	0.6675	
	4.0	0.6715	
	5.0	0.6715	
	6.0	0.6815	
	7.0	0.6780	
	8.0	0.6880	
	10.0	0.7306	1.2.96
	11.0	0.7406	
	12.0	0.7024	
	13.0	0.7094	
	14.0	0.6061	

Departments please note that the changes effective 1 February 1996 relate to changes in Federal Excise/Duty. The new Federal Excise/Duty rates are as follows:

Motor Spirit—Leaded	0.3633
Motor Spirit—Unleaded	0.3418
Motor Spirit—Premium	
Unleaded	0.3418
Formula Diesel	0.3418
Distillate	0.3418
Heating Oil	0.709

the Federal Excise/Duty rates are included in the contract rates.

1/53	10.0	0.7368	8.2.96
	11.0	0.7468	
	12.0	0.7086	
	13.0	0.7156	
1/53	10.0	0.7439	13.2.96
	11.0	0.7539	
	12.0	0.7157	

Schedule Number	Item Number	New Rate	Effective Date	Schedule Number	Item Number	New Rate	Effective Date
1/53	13.0	0.7227	20.2.96	1/76 3	24mth Rental Rates		14.2.96
	10.0	0.7486			Machine	115.77	
	11.0	0.7586			RADF	58.39	
	12.0	0.7204			10 Bin Collator	46.77	
	13.0	0.7274			Cabinet	11.06	
<i>Motor Vehicles (Passenger)</i>				Large Paper Cassette		19.76	
Mitsubishi Motors Australia Limited				Colour Dev Unit		14.59	
1/58	8.1	16,836.00	5.1.96	3 36mth Rental Rates			
	9.1	17,870.00		Machine	89.31	14.2.96	
Options Available—				RADF	45.48		
Airconditioning				10 Bin Collator	36.43		
Pearlescent Paint				Cabinet	8.61		
	10.1	20,033.00		Large Paper Cassette	15.39		
	11.1	21,068.00		Colour Dev Unit	11.36		
Options Available—				3 Outright Purchase			
Alloy Wheels				Machine	2,487.00	14.2.96	
	12.1	18,336.00		RADF	1,241.00		
	13.1	19,371.00		10 Bin Collator	994.00		
Options Available—				Cabinet	235.00		
Airconditioning				Large Paper Cassette	420.00		
Pearlescent Paint				Colour Dev Unit	310.00		
	14.1	21,852.00		Colour Toner Cartridges	46.00		
	15.1	22,887.00		Toner Pack	22.05		
Options Available—				Maintenance Agreement	590.00		
Roof Rack				Copy Cost Plus Toner	0.01		
Alloy Wheels				Copy Cost including Toner	0.013		
1/58	16.1	17,627.00		<i>Facsimile Equipment and Consumables</i>			
	17.1	18,662.00		Lanier (Australia) Pty Ltd			
Options Available—				1/81	5	*	1.2.96
Airconditioning				*Delete: Model No. 3800 Plus Options			
Pearlescent Paint				Add: Model No. 4110 Plus Options at a cost of \$1,611.00			
ABS/SRS Airbag				Model No. 4160 Plus Options at a cost of \$2,061.00			
	18.1	19,166.00		<i>Provisions/Groceries</i>			
	19.1	20,200.00		2/01	54.0	5.94	12.2.96
Options Available—					57.0	72.00	5.2.96
Airconditioning					59.0	72.00	5.2.96
Pearlescent Paint				<hr/>			
ABS/SRS Airbag				R. R. DUNCANSON			
	21.1	21,804.00		Secretary to the Victorian Government			
Options Available—				Purchasing Board			
Alloy Wheels				<hr/>			
Roof Rack							
ABS/SRS Airbag							
<i>Office Copying Equipment and Consumables</i>							
Lanier (Australia) Pty Ltd							
1/76 3	12mth Rental Rates						
	Machine	206.20	14.2.96				
	RADF	102.89					
	10 Bin Collator	82.41					
	Cabinet	19.48					
	Large Paper Cassette	34.82					
	Colour Dev Unit	25.70					

ROAD SAFETY (PROCEDURES) (DRIVING HOURS) REGULATIONS 1996

In accordance with the provisions of the **Interpretation of Legislation Act 1984**, notice is given of documents which are referred to in the above statutory rule.

Statutory Rule Provision	Title of Document	Page of Document
Regulation 4—proposed regulation 603 (1)	Sleeping Berth Standards for Commercial Buses formulated by the National Road Transport Commission and approved from time to time by the Ministerial Council for Road Transport.	The whole
Regulation 4—proposed regulation 603 (2)	Australian Design Rules for Motor Vehicles and Trailers as issued by the Federal Department of Transport from time to time.	Australian Design Rule 42.15

A copy of the documents can be inspected free of charge during office hours at the VicRoads Library, First Floor, 60 Denmark Street, Kew.

SANDRA TORPEY
Acting Manager Legal Services
Roads Corporation

Private Agents Act 1966

Form "E"

F. 874

NOTICE OF RECEIPT OF APPLICATIONS FOR LICENCES UNDER THE PROVISIONS OF THE PRIVATE AGENTS ACT 1966

I, the undersigned, being the Clerk of the Magistrates' Court at Werribee hereby give notice that applications, as under, have been lodged for hearing by the said Court on the date specified.

Any person desiring to object to any of such applications must—

- (a) lodge with me a notice in the prescribed form of his objection and of the grounds thereof;
- (b) cause a copy of such notice to be served personally or by post upon the applicant at least three days before the hearing of the application; and
- (c) send or deliver—
 - (i) where the objection is not made by the officer in charge of the police district in which the Court is situated—a copy of the notice to such officer; and
 - (ii) where the objection is not made by the Registrar or Deputy Registrar—a copy to the Registrar.

Full Name of Applicant or in the case of a Firm or Corporation, of the Nominee	Place of Abode of Applicant or Nominee	Name of Firm or Corporation	Address for Registration	Type of Licence	Date of Hearing of Application
ANDREWS, David Anthony	6 Queensbury Way, Werribee		6 Queensbury Way, Werribee	Commercial Agents (Individual)	6 March 1996

Dated at Werribee 12 February 1996

R. BRUGGEMANN
Clerk of the Magistrates' Court

MELBOURNE WATER CORPORATION
Proclamation of Water Mains

Water mains have been laid to supply water to each property in the streets referred to below. This notice is given under the **Melbourne and Metropolitan Board of Works Act 1958** to require the owner of each property to lay connection pipes for water supply. However, in this case, the connection pipes have been laid and water is now available.

Each property is declared a serviced property under the **Water Industry Act 1994** and rates will be liable from the date of connection or from the 4 March 1996 whichever occurs first.

Shire of Cardinia

SA 0197 Pakenham Angus Ct all of Ct, Bruce Ct all of Ct, Eagle Dr No's 104 to 106, 110 to 130, 133, 135, 137, 138, & Lot 168, Union Av No's 1, 2, 2a, 3.

City of Casey

SA 0140 Berwick Christina St No's 26, 28, 30, 32, 34, Clarinda Dr Lots 145 to 151, Kendall Dr No's 36, 38, 40, 42, 44, 45, 46, 47, 48, 49, 51, 53, 55, 57, 59, Lots 137 to 140, 152, 153, Weiske St No's 5 to 14, Lots 141 to 144.

SA 0141 Berwick Attunga Ct No's 1, 3, 5, 7, 8, 11, 13, 15, Camira Ct No's 1 to 8, 10, 12, 14, 16, 18, Cooma Ct Lots 1478 to 1490, No's 2, 4, 6, 8, 10, Gingham Pl No's 1, 1a, 2 to 6, 8, 10, 12, 14, 16, 18, Magarra Cr Lots 1492 to 1498, 1501 to 1511, 1519, Mirrabook Ct No's 1 to 12, 14, 16, 18, 20, 22, 24, 26, Lots 867 to 869, 993 to 997, Mullara Mews Lots 1476 to 1485, Warrawong Dr No's 2, 4, 6, 8, 10, 12, 14, 16, 20, 22, 24, 26, 28, 30, 32, 34, 36, 38, 41, 43, 45 to 58, 60, 62 & Lots 924, 1491, 1499 to 1501.

SA 0142 Berwick Churchill Park Dr No's 37-43, 45-51, 53-57 & Lots 2 to 5.

SA 0145 Berwick Abbeydale Ct No's 1 to 12, Earlsfield Dr Lot 45 & No's 113, 115, 117, 119, 121, 138, 140, 142, 144, Exford Pl No's 1 to 3, Jarryd Cr No's 1, 2, Kingsmere Dr No's 4, 6, 14, 16, 18, 20, Maybury Ct No's 1, 3 to 16.

SA 0146 Berwick Cord Cl No's 1 to 15, Newman Ct No's 8 to 26.

SA 0153 Berwick Allunga Pde No's 2, 4, 6, 8, 19, 20, 27 to 30, 32, 35, 37 & Lots 1175 to 1178, 1180 to 1182, 1186 to 1192, 1195, 1196, 1203 to 1205, 1207 to 1213, Euroa Av No's 1, 3, 7 to 9, 15, 18, 20, 22 to 25, 27 to 30, 32, 34 & Lots 1197 to 1199, 1199a, 1220 to 1222, 1224 to 1226, 1231, 1235 to 1238, 1243, 1244, 1247, 1248, 1265, 1266, Jerilderie Dr Lots 1269, 1270, Mittagong Ct No's 9 to 12, 15 to 19 & Lots 1158

to 1161, 1166, 1167, 1217 to 1219, Tally Ct No's 1, 4 to 6, 8 to 10 & Lots 1256, 1257, 1262, Tambo Way No's 2, 4, 6, 8, 10, 12.

SA 0154 Berwick Barondi Av No's 55, 57, 59, 61, 66, Durham Pl No's 1, 3, 5, 8 to 11, 15 to 17.

SA 0156 Berwick Melville Park Dr No's 25, 27, 29, 31 to 35, 37 & Lots 168 to 172, 188 to 193.

SA 0159 Berwick Dunmera Cr Lots 23 to 26, Galloway Dr Lots 1 to 14, Portree Pl Lots 15, 16, 37, 38, Turnberry Av Lots 17 to 22, 27, 28, Walcott Pl Lots 29 to 36, 39, 40.

SA 0158 Berwick Minett Ct Lots 437 to 444, Springfield Dr Lots 434 to 436, 445 to 477, Wittenberg Ct Lots 413 to 433.

SA 0161 Berwick Bethel Cl Lots 3 to 5, Memorial Dr No's 5-7, 11-13, Narre Warren North Rd Lot 6.

SA 0172 Berwick Celeste Ct all of Ct, William Rd No's 29-31, 33-35 & Lot 24, Lydia Mary Dr No's 20-24, 22 to 30, 32, 34, 36 & Lot 23.

SA 0177 Berwick Jomary Ct all of Ct, Melville Park Dr Lots 171, 172, 183 to 193.

SA 0190 Berwick Park Sq all of Sq, Goldenleaf Ct all of Ct, Conifer Ct all of Ct, Cypress Dr all of Dr, The Boulevard Lots 94, 95, Monterey Blvd Lots 8 to 10, 12 to 15, 16, 18, 20, 40 to 42.

SA 0144 Cranbourne Gentle Anne Dr No's 9, 10, 12 to 14, 16, 18, 20, 22, Falcon Cl all of Cl, Eagle Ct all of Ct.

SA 0147 Cranbourne Comte Cl all of Cl, Linda Dr all of Dr, Curnow Ct all of Ct, Tracey Dr all of Dr.

SA 0148 Cranbourne Cirai Cr No's 6, 16, 22 & Lots 87, 89 to 92, 94, 122, 124, 201 to 210, Raisell Rd No's 63, 65, 67, 69, 71, 73.

SA 0149 Cranbourne Lauren Dr No's 1 to 12, 14, Delacombe Dr No's 12, 17, 18, Rosaile Ct all of Ct.

SA 0150 Cranbourne Orama Av all of Av, Collard Pl all of Pl, Warngar Cl all of Cl, Richard Ct all of Ct, Nicholas Ct all of Ct.

SA 0151 Cranbourne Panoramic Dr Lots 46, 47, 48.

SA 0152 Cranbourne Tandarra Ct all of Ct, Shane Ct all of Ct, Gratlea Ct all of Ct, Ravens Ct all of Ct, Sandfield Dr No's 28, 33, 36 to 39, 44 to 48, 52, 54, 56, Woodvale Dr No's 1 to 12, 14, Fairhaven Rd No's 11 to 20, 22.

SA 0155 Cranbourne David Ct all of Ct, Egan Ct all of Ct, Alexander Av No's 13, 15, 17, 18, 20 & Lots 1, 9.

SA 0160 Cranbourne Capella Pl all of Pl, Oberon Dr No's 4, 6, 8, 9, 10, Herbert Rd Lots 2, 8 & No's 4, 10, 14, 15a, 15b, 20, 25, 27, 29, 31 to 33, 35, 37, 39, 41, 43, Cadles Rd Lot 19.

SA 0162 Cranbourne Buckley Way all of Way, Dobson Cr all of Cr, Dutton Cl all of Cl, Gilmore Cr Lots 111 & 112, 123 to 134, 166 & 167, Forbes Ave Lots 168 to 176.

SA 0163 Cranbourne Frankston Cranbourne Rd Lot 1, Raneen Dr No's 6, 8, 10, 12, 17, 18, Saaad Pl No's 4 to 7.

SA 0167 Berwick Ormond Rd Lots 60 to 70, 75 to 83.

SA 0168 Berwick Aileen Ct all of Ct, Bella Cr Lot 638, Hinrichsen Dr Lots 600, 601, 629, 630, 618 to 622, 631 to 637, Yoni Ct all of Ct

SA 0191 Berwick Renwarl Cl Lots 194 to 204.

SA 0202 Berwick Centre Rd No's 329, 331, Wood Rd No's 1, 3, 5, 7, 9, 11, 13, 15, 17, 19, 21, 23, 25, 27, 29, Cobblestone Ave No's 39, 46, 48, Highland Cr No's 1 to 10, 12, Applewood Pl No. 4.

City of Frankston

SA 0189 Frankston Sundown Walk No's 5 to 15.

SA 0192 Frankston Sundown Walk No's 16 to 28.

SA 0200 Frankston Abbey Ct all of Ct, Balmoral Av Lots 20 to 23, Blenheim Pl Lots 3, 4, 13 to 19, Edinburgh Ct Lots 34 to 41, Kensington Av Lots 25 to 28, Manor Dr Lots 1, 2, 24, 29 to 33.

City of Kingston

SA 0173 Moorabbin Pamela Ct Lots 59 to 62.

SA 0175 Moorabbin South Rd No's 472, 474, 476, 478, 480, 482, 484, 486, 486a, 486b.

SA 0184 Springvale Industrial Dr Lots 1 to 4.

SA 0185 Springvale Rosie Ct all of Ct.

SA 0186 Springvale Bogart Cl all of Cl, Fernhill Dr No's 12, 14, 16, 18, 20 to 32, 34 to 36, Sadler Ct all of Ct, Wakeman Ct all of Ct.

SA 0187 Springvale Branagan Dr No's 49, 51, 53, 55, 94, 98, 100, O'Donnell Cl all of Cl.

SA 0188 Springvale Haven Ct all of Ct, Waterdale Pl all of Pl.

City of Knox

SA 0193 Knox Jenola Pde Lots 1 to 9, Armagh Pl Lots 50, 51, Kings Ct Lots 14 to 26, 48 to 59, Meridian Pde Lots 10 to 13, 60, 61.

SA 0194 Knox Camphor Cl Lots 116 to 118, 132 to 134, Major Cr Lot 1, no 67, Oaktree Rise Lots 2 to 18.

SA 0195 Knox Chesterfield Rise all of Rise, Woodside Dr Lots 741 to 743, 796 to 799.

SA 0196 Knox Brooklyn Bay Cl all of Cl, Manhattan Tce all of Tce.

Shire of Mornington Peninsula

SA 0157 Mornington Playfield Gr Lots 54 to 56, 81 to 87, 123 to 129, Emerald Cl Lots 57 & 58.

SA 0164 Flinders Tuckey St Lot 211.

SA 0165 Mornington Mannagum Cl all of Cl, Playfield Gr Lots 130, 132, Parkside Cr Lots 42 to 44.

SA 0166 Mornington Killingholme Dr No's 20 to 23, 25, 27 to 31, 33 & Lots 94, 95, 111 to 113, 116, 117, 121, 122, Kenworthy Rise all of Rise.

SA 0170 Hastings Blackwattle Pl No's 1 to 8, 10 to 15, Swampgum Pl No's 1, 2, 14, Woodlands Dr No's 10, 12, 14, 16, 18.

SA 0171 Hastings Mannagum Pl all of Pl, Peppermint Pl all of Pl, Snowgum Pl all of Pl, Woodlands Dr No's 5, 6, 8.

SA 0174 Mornington Capri Dr Lots 1, to 3, 7 to 9, 16, 17, 101, 112, Carol Cr Lot 112.

SA 0176 Mornington Jacaranda Cr Lots 42 to 47, 51 to 66, Par Pl Lots 48 to 50.

SA 0198 Flinders Yatala Ct all of Ct, Pekina Sq all of Sq.

SA 0199 Mornington Greenslade Ct all of Ct.

Shire of Yarra Ranges

SA 0178 Sherbrooke Royal St No's 38, 40, 46, 50, 52, 54.

SA 0179 Sherbrooke Day St Lots 25 to 30, Gerrats Av Lots 15 to 22.

SA 0180 Sherbrooke Colin Av No's 9, 11, 13, 17, 19, 21, 23

SA 0181 Sherbrooke Caporn Av No's 1, 3, 5.

SA 0182 Sherbrooke Monbulk Rd No 16.

SA 0183 Sherbrooke Hilton Gr No. 12 & Lots 2 to 4, Tekoi Av No's 1, 8, 10 & Lot 6.

Further particulars may be obtained from Wes Dunkley, telephone 784 8954.

RUSSELL COOPER

Managing Director

South East Water Limited

ACN 066 902 547

NOTICE OF INTENTION TO ACQUIRE

TO: Pacific Dunlop Limited
Level 41, 101 Collins Street
MELBOURNE VIC 3000
as Lessee

Roads Corporation (trading as VicRoads) has been appointed as agent for the Melbourne City Link Authority.

The Melbourne City Link Authority intends to acquire your leasehold interest in the land described hereunder, required for the construction of the Melbourne City Link:

Area: 277 square metres

Description: Land situated in Racecourse Road, North Melbourne, being part of Railway lease No. 21, shown hatched on the attached plan. Part of land contained in Certificate of Title Volume 1609 Folio 697.

The Authority thinks the land is suitable for the construction of the Melbourne City Link. The land described is deemed to have been reserved under a planning instrument for a public purpose pursuant to Section 43 of the **Melbourne City Link Act 1995** and will be required for construction purposes by August 1996.

Section 8 (1) (g) of the **Land Acquisition and Compensation Act 1986** requires the Melbourne City Link Authority to seek the following information:

1. The name of any other person who has, or you think may have, an interest in the land. Such a person might be a tenant or a mortgagee or a person to whom you have agreed to sell the land.
2. If you have a current building permit or a planning permit concerning the land.
3. If you have sold or let or in any other way dealt with the land or were intending to deal with the land immediately before you received this notice.
4. Any other information that you think would be relevant to working out what compensation you should receive for the land.

T. H. HOLDEN
Manager Property Services
VicRoads
(On behalf of the Melbourne City Link
Authority)

NOTICE OF INTENTION TO ACQUIRE

TO: Reggio Calabria Club Incorporated
PO Box 131
COBURG VIC 3058
as Registered Proprietor

Roads Corporation (trading as VicRoads) has been appointed as agent for the Melbourne City Link Authority.

The Melbourne City Link Authority intends to acquire your interest in the land described hereunder, required for the construction of the Melbourne City Link:

Area: 2587 square metres

Description: Part of lots 51 & 52 and part of road on Plan of Subdivision No. 5643 and part of lot 119 on Plan of Subdivision No. 4866, shown as lot one on the attached plan numbered PS400156N (Part of land contained in Certificate of Title Volume 9738 Folio 666).

The Authority thinks the land is suitable for the construction of the Melbourne City Link. The land described is deemed to have been reserved under a planning instrument for a public purpose pursuant to Section 43 of the **Melbourne City Link Act 1995** and will be required for construction purposes by 31 July 1996.

Section 8 (1) (g) of the **Land Acquisition and Compensation Act 1986** requires the Melbourne City Link Authority to seek the following information:

1. The name of any other person who has, or you think may have, an interest in the land. Such a person might be a tenant or a mortgagee or a person to whom you have agreed to sell the land.
2. If you have a current building permit or a planning permit concerning the land.
3. If you have sold or let or in any other way dealt with the land or were intending to deal with the land immediately before you received this notice.
4. Any other information that you think would be relevant to working out what compensation you should receive for the land.

Upon receipt of your advice in relation to the above matters, negotiations can commence for the value of your interest in the above described

494 G 8 29 February 1996

land and for all damage that may be sustained by you by reason of the execution of the said work on the said land.

T. H. HOLDEN
Manager Property Services
VicRoads
(On behalf of the Melbourne City Link
Authority)

Victoria Government Gazette

4. Any other information that you think would be relevant to working out what compensation you should receive for the land.

T. H. HOLDEN
Manager Property Services
VicRoads
(On behalf of the Melbourne City Link
Authority)

NOTICE OF INTENTION TO ACQUIRE

TO: Mobil Oil Australia Ltd
9th Floor, 417 St Kilda Road
MELBOURNE VIC 3004
as Lessee

Roads Corporation (trading as VicRoads) has been appointed as agent for the Melbourne City Link Authority.

The Melbourne City Link Authority intends to acquire your leasehold interest in the land described hereunder, required for the construction of the Melbourne City Link:

Area: Whole of property

Description: Railway Leases Numbered 15 & 16, located at 416 Footscray Road, Footscray.

The Authority thinks the land is suitable for the construction of the Melbourne City Link. The land described is deemed to have been reserved under a planning instrument for a public purpose pursuant to Section 43 of the **Melbourne City Link Act 1995** and will be required for construction purposes by 1 August 1996.

Section 8 (1) (g) of the **Land Acquisition and Compensation Act 1986** requires the Melbourne City Link Authority to seek the following information:

1. The name of any other person who has, or you think may have, an interest in the land. Such a person might be a tenant or a mortgagee or a person to whom you have agreed to sell the land.
2. If you have a current building permit or a planning permit concerning the land.
3. If you have sold or let or in any other way dealt with the land or were intending to deal with the land immediately before you received this notice.

ORDERS IN COUNCIL

Port Services Act 1995
DECLARATION OF PORT WATERS OF THE
PORT OF MELBOURNE

The Governor in Council under section 5 (2) of the **Port Services Act 1995**, declares the waters delineated as such on plan LEGL./95/132 registered at the Victorian Central Planning Office to be the port waters of the port of Melbourne with effect from 1 March 1996.

Dated 27 February 1996

Responsible Minister:
ALAN R. STOCKDALE
Treasurer

KATHY WILSON
Clerk of the Executive Council

Port Services Act 1995
DECLARATION OF PORT WATERS OF THE
PORT OF GEELONG

The Governor in Council under section 5 (2) of the **Port Services Act 1995**, declares the waters delineated as such on plan LEGL./95/132 registered at the Victorian Central Planning Office to be the port waters of the port of Geelong with effect from 1 March 1996.

Dated 27 February 1996

Responsible Minister:
ALAN R. STOCKDALE
Treasurer

KATHY WILSON
Clerk of the Executive Council

Port Services Act 1995
DECLARATION OF PORT WATERS OF THE
PORT OF HASTINGS

The Governor in Council under section 5 (2) of the **Port Services Act 1995**, declares all waters delineated as such on plan LEGL./95/133 registered at the Victorian Central Planning Office to be the port waters of the port of Hastings with effect from 1 March 1996.

Dated 27 February 1996

Responsible Minister:
ALAN R. STOCKDALE
Treasurer

KATHY WILSON
Clerk of the Executive Council

Port Services Act 1995
DECLARATION OF PORT WATERS OF THE
PORT OF PORTLAND

The Governor in Council under section 5 (2) of the **Port Services Act 1995**, declares the waters described in the attached schedule 1996/150 to be the port waters of the port of Portland with effect from 1 March 1996.

Dated 27 February 1996

Responsible Minister:
ALAN R. STOCKDALE
Treasurer

KATHY WILSON
Clerk of the Executive Council

Port Services Act 1995
DECLARATION THAT LAND IS NOT
COASTAL VESTED LAND

The Governor in Council under section 5 (4) of the **Port Services Act 1995** declares that the lands vested in the Port of Portland Authority and described in the schedule hereunder not to be coastal vested land for the purposes of that Act.

SCHEDULE

1. An area of 4.912 hectares being Crown Allotment 6B, Section A, Township of Portland, Parish of Portland as shown on Certified Plan No. 116781 lodged in the Central Plan Office.

2. An area of 63.594 hectares being Crown Allotments 6C, 6D, and 6E, Section A, Township of Portland, Parish of Portland as shown on Certified Plan No. 116782 lodged in the Central Plan Office.

3. An area of 37.24 hectares being Crown Allotment 86C, Section 13, Parish of Portland as shown on Certified Plan No. 116716 lodged in the Central Plan Office.

4. An area of 8.115 hectares being Crown Allotments 8 and 9, Section 44, Township of Portland, Parish of Portland as shown on Certified Plan No. 116715 lodged in the Central Plan Office—C101281.

Dated 27 February 1996

Responsible Minister:
M. A. BIRRELL
Minister for Conservation and Environment

KATHY WILSON
Clerk of the Executive Council

Waste Management Policy (Control of Ozone-Depleting Substances) No. IW-1B as follows:

1. For clause 39 (3) substitute:

“(3) by 1 January 1996, any person who owns or controls a portable halon fire extinguisher must ensure that it is decommissioned and the halons held in storage pending destruction, unless—

(a) on two occasions over a period of not less than 21 days the Authority by notice published in a newspaper circulated generally throughout Victoria states that:

(i) it is satisfied the use of a halon portable fire extinguisher in the situation or situations described in the notice complies with essential use criteria specified in schedule D; and

(ii) the time for compliance with this sub-clause is extended for a specified time in accordance with the conditions stated in the notice; or

(b) (i) the Authority is satisfied that the use of the halon portable fire extinguisher complies with the essential use criteria specified in schedule D; and

(ii) the person requests and obtains the written consent of the Authority to retain use of the halon portable fire extinguisher.”

2. For clause 49 substitute:

“49. By 1 January 1996 any person who owns or controls a halon fire suppression system must ensure that it

is decommissioned and the halons held in storage pending destruction, unless—

(a) on two occasions over a period of not less than 21 days the Authority by notice published in a newspaper circulated generally throughout Victoria states that:

(i) it is satisfied the use of a halon fire suppression system in the situation or situations described in the notice complies with essential use criteria specified in schedule D; and

(ii) the time for compliance with this sub-clause is extended for a specified time in accordance with the conditions stated in the notice; or

(b) (i) the Authority is satisfied that the use of the halon fire suppression system complies with the essential use criteria specified in schedule D; and

(ii) the person requests and obtains written consent of the Authority to maintain possession of or control of the halon fire suppression system.”

Dated 23 January 1996

Responsible Minister:

MARK BIRRELL

Minister for Conservation and Environment

KATHY WILSON

Clerk of the Executive Council

**Port of Geelong Authority Act 1958
Port of Melbourne Authority Act 1958
Marine Act 1988**

1. The Governor in Council acting under s.3AA of the **Port of Geelong Authority Act 1958** and all other enabling powers revokes the declarations dated 20 December 1988, published in the Government Gazette of 21 December 1988, of waters in the following ports to be associated ports for the purposes of the Act—

The Port of Queenscliff

2. The Governor in Council acting under s.3AA of the **Port of Melbourne Authority Act 1958** and all other enabling powers revokes the declarations dated 20 December 1988, published in the Government Gazette of 21 December 1988, of waters in the following ports to be associated ports for the purposes of the Act—

The Port of Port Phillip

The Port of Western Port

3. The Governor in Council acting under s.111 of the **Marine Act 1988** and all other enabling powers declares the lands and waters described in the Schedule to be designated ports for the purposes of the Act.

4. This Order shall operate on and from 1 March 1996.

Dated 27 February 1996

Responsible Minister:

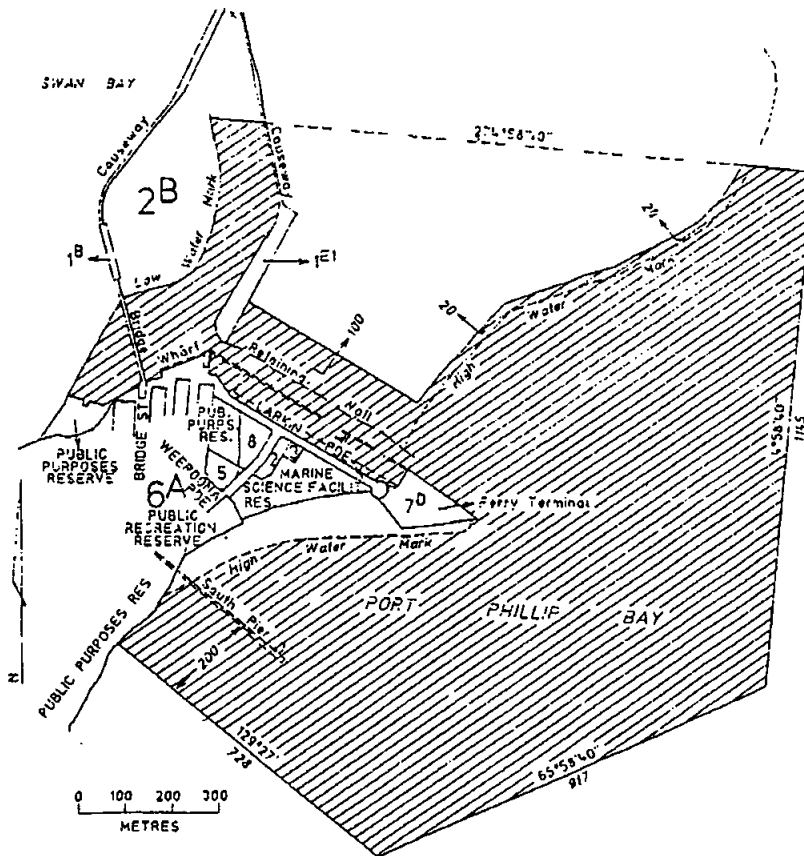
WILLIAM ROBERT BAXTER

KATHY WILSON

Clerk of the Executive Council

SCHEDULE

1. The Designated Port of Queenscliff shall consist of the lands and waters described by the hatched area on the plan below:



Total area of hatched portions 133ha±

2. The Designated Port of Port Phillip shall consist of:

- (a) all the waters of Port Phillip Bay, including Swan Bay, but excluding those parts of the bay that are included in the limits of and boundaries of the Port of Melbourne within the meaning of the **Port of Melbourne Authority Act 1958** as in force on 1 January 1995, the Port of Geelong within the meaning of the **Port of Geelong Authority Act 1958** as in force on 1 January 1995, the port waters of the Port of Melbourne and the port waters of the Port of Geelong, and the designated Port of Queenscliff,
- (b) the waters of the navigable rivers and creeks flowing into Port Phillip Bay which under paragraph (a) are included in the Port of Port Phillip, and;
- (c) the following lands:
 - Crown Allotment 2, Section 8 Parish of Truganina. (Altona Pier)
 - Crown Allotment 28B, Parish of Moorabbin. (Black Rock Jetty)
 - Crown Allotment 2H, Section 1, Parish of Kangerong. (Dromana Pier)
 - Crown Allotment 1B, Section 7, Township of Frankston, Parish of Frankston (Frankston Pier)
 - Crown Allotment 1F3, Parish of Moorabbin (Middle Brighton Pier and Breakwater)
 - Crown Allotment 12A3, Parish of Lyndhurst (Mordialloc Pier)
 - Crown Allotment 8G, Section 1, Township of Mornington, Parish of Moorooduc (Mornington Pier and Jetty)
 - Crown Allotment 1A3, Parish of Lyndhurst (Patterson River Rock Walls)
 - Crown Allotment 4B, Section 5, Parish of Paywit. (Point Lonsdale Jetty)
 - Crown Allotment 19X, Township of Portarlington, Parish of Bellarine (Portarlington Pier)
 - Crown Allotment 146B, Parish of Nepean (Portsea Pier)
 - Crown Allotment 33A, Section 1, Township of Rosebud, Parish of Wannaeue (Rosebud Pier)
 - Crown Allotment 4B, Township of Rye, Parish of Nepean (Rye Pier)
 - Crown Allotments 21H and 21J, Parish of Moorabbin (Sandringham Jetty and Breakwater)
 - Crown Allotment 90H at St Kilda, Parish of Melbourne South (St Kilda - Brooke's Jetty)
 - Crown Allotment 22, Section 2X at St Kilda, Parish of Melbourne South (St Kilda Pier and Breakwater)
 - Crown Allotment 45, Section 1, Parish of Paywit (St Leonards Jetty and Breakwater)
 - Crown Allotment 11B, Section A, Parish of Frankston (Seaford Pier)
 - Crown Allotment 77F, Parish of Nepean (Sorrento Pier)
 - Part of Crown Allotment 17L, Parish of Paywit as is shown bordered red on plan marked "P/8.9.95" attached to Department of Conservation and Natural Resources correspondence No 07/4540 (Swan Bay Jetty)
 - The reserved Crown land in the Parish of Deulgam as indicated by hatching on plan marked 'D/13.6.95.' attached to Department of Conservation and Natural Resources correspondence No. 07/4544 (Werribee South Jetty)

3. The Designated Port of Western Port shall consist of:

- (a) all the waters of Western Port Bay and adjacent Bass Strait lying northward of a boundary commencing at West Head thence by a line to Point Grant thence by the high water mark of the northern shore of Phillip Island to Cape Woolamai thence 045 degrees to the opposite shore, but excluding waters that were the Port of Hastings in accordance with Section 3AA of the **Port of Melbourne Authority Act 1958** and the port waters of the Port of Hastings,
- (b) the navigable rivers and creeks flowing into the waters described in paragraph (a), and
- (c) the following lands:
 - Crown Allotment 14E, Township of Corinella, Parish of Corinella (Corinella Pier)
 - Crown Allotment 23, Section 4, Township of Cowes Parish of Phillip Island (Cowes Jetty)
 - Crown Allotment 16B, Township of Flinders, Parish of Flinders (Flinders Jetty)

Crown Allotment 24, Section D, Township of Hastings, Parish of Tyabb (Hastings Pier)
 Crown Allotment 24E, Parish of Lang Lang (Lang Lang Jetty)
 Crown Allotment 1B, Section 1, Township of Newhaven, Parish of Phillip Island (Newhaven Jetty)
 Crown Allotment 6C, Section 5, Township of Rhyll, Parish of Phillip Island (Rhyll Jetty)
 Crown Allotment 1M, Section A, Township of San Remo, Parish of Woolamai (San Remo Jetty)
 Crown Allotment 3A3, Parish of French Island (Tankerton Jetty)
 Crown Allotment 5C, Parish of Koo-Wee-Rup (Tooradin Jetty)
 Crown Allotment 30A (formerly 30), Section B, Township of Warneet, Parish of Sherwood (Warneet North Jetty)
 Crown Allotment 35, Section A, Township of Warneet, Parish of Sherwood (Warneet South Jetty)

State Owned Enterprises Act 1992
APPOINTMENT OF DIRECTOR TO THE
BOARD OF MANAGEMENT OF THE
TRANSPORT ACCIDENT COMMISSION

The Governor in Council under section 8 (3) of the **State Owned Enterprises Act 1992** appoints Merran Kelsall as a member of the Board of Management of the Transport Accident Commission from 9 March 1996 to 8 March 1997 (both dates inclusive).

Dated 27 February 1996

Responsible Minister:

ALAN R. STOCKDALE

Treasurer

KATHY WILSON
 Clerk of the Executive Council

Control of Weapons Act 1990

The Governor in Council under Section 5 (2) of the **Control of Weapons Act 1990**, grants the following exemptions:

- Mr. Dana Paul WONG of 36 Henry Street, Oakleigh 3166 to enable him to possess and use butterfly knives, daggers, flick knives and swordsticks for teaching purposes as a Martial Arts Instructor.

- Mr. William John PEDRAZZINI of 28 Elmbank Drive, Keysborough 3173 to enable him to possess blowpipes for ornamental purposes.

- Mr. Jarrod Travis LEA of 5 Myriong Avenue, Vermont South 3133 to enable him to possess daggers as a bona-fide collector, and blowpipes for ornamental purposes.

- Mr. Jeffrey ROBINSON of 9 Bentley Court, Warranwood 3134 to enable him to import and possess daggers as a bona-fide collector.

- Mr. Stephen Anthony LYON of 14 Nambert Place, Melton 3337 to enable him to possess a blowpipe for ornamental purposes.

- Mr. Geoffrey Leighton HORSFALL of 136 Elizabeth Drive, Rosebud 3939 to enable him to possess a blowpipe for ornamental purposes.

- Mr. Adrian Scott BENNETT of Unit 3/71 Cheddar Road, Reservoir 3073 to enable him to import and possess daggers as a bona-fide collector.

- Mr. Peter MALAMAS of 36 McIlwrick Street, Windsor 3181 to enable him to possess a blowpipe for ornamental purposes.

- Ms. Hazel Ann NICOLSON of 2 Kembla Street, Hawthorn 3122 to enable her to possess a blowpipe for ornamental purposes.

- Mr. Noel Geoffrey COOK of 155 Lauren Street, Mooroopna 3629 to enable him to possess daggers and flick knives for training purposes at C.F.I. Security and Training, Shepparton 3630.

- Mr. Darren John BROMLEY of 67 Torquay Blvd., Jan Juc 3220 to enable him to possess a blowpipe for ornamental purposes.

- Ms. Allison Maie HEHIR of 34 The Ridgeway, Kensington 3031 to enable her to possess a blowpipe for ornamental purposes.

- Mr. Peter Richard JOHNSON of 18 Blyth Street, Breamlea 3227 to enable him to possess three blowpipes for ornamental purposes.

- Mr. Kenneth JUHL of 1A Jersey Parade, Carnegie 3163 to enable him to possess a blowpipe for ornamental purposes.

- Mr. Mark Sidney LOWE of 5/93 Princes Street, Kew 3107 to enable him to possess daggers as a bona-fide collector.

- Mr. David Robert John PADLEY of 1 Cornelius Drive, Wantirna South 3152 to enable him to purchase, possess, carry and use daggers,

butterfly knives, and flick knives for Security Industry Firearm Training Demonstration purposes.

- Mr. Adam Leigh SMITH of 19 Beddows Street, Burwood, 3125 to enable him to possess daggers for Martial Arts Training purposes.

- Ms. Kim Annette TESSIER of 4 Wamba Road, East Bentleigh 3165 to enable her to possess a blowpipe for ornamental purposes.

- Ms. Christine Joy WHITE of 5 Berwick Street, Lilydale 3140 to enable her to possess two blowpipes for ornamental purposes.

- Mr. Michael WICKHAM of 6 Billabong Close, Mornington, 3931 to enable him to possess daggers as a bona-fide collector.

- Mr. Donald Alan WOOLFE of 41 Glendenning Street, St. Albans 3021 to enable him to possess a blowpipe for ornamental purposes.

- Mr. Graeme Hector WOOLLEY of 20 Harold Street, McKinnon 3204 to enable him to possess daggers as a bona-fide collector.

Dated 23 January 1996

Responsible Minister:

VIN HEFFERNAN

Acting Minister for Police and Emergency Services

KATHY WILSON
Clerk of the Executive Council

Control of Weapons Act 1990

The Governor in Council under Section 5 (2) of the **Control of Weapons Act 1990**, grants the following exemptions:

- Mr John Thomas BAIRD, of 2 Wilkes Court, Mernda 3754 to enable him to possess blowpipes for ornamental purposes only.

- Mr Francesco Antonio DONATO, of 2 Freda Court, Blackburn South 3130 to enable him to possess a blowpipe for ornamental purposes only.

- Mr Paul DZAMKO, of 45 Albert Street, Williamstown 3016 to enable him to possess a blowpipe for ornamental purposes only.

- Mr Srecko JAKOBOVIC, of 5 Cobb Junction, Sydenham 3038 to enable him to possess daggers as a bona-fide collector.

- Mr Frank KEITEL, of 3 Patterson Avenue, Sunshine 3020 to enable him to possess a blowpipe for ornamental purposes only.

- Mr Arkady LEVIN, of 11/53A Tennyson Street, Elwood 3184 to enable him to possess daggers as a bona-fide collector.

- Mr Robin John McINNES, of 16 Sussex Crescent, Seaford 3198 to enable him to possess a blowpipe for ornamental purposes only.

- Mr Ivan Leslie MEEHAN, of 12 Remington Drive, Glen Waverley 3150 to enable him to possess blowpipes for ornamental purposes only.

- Mr Tasman Howard SCULTHORPE, of 210 Beenak Road, Yellingbo 3139 to enable him to possess blowpipes for ornamental purposes only.

- Mr Jason Ross STEPHENS, of 19 Evans Street, Anglesea 3230 to enable him to possess a blowpipe for ornamental purposes only.

- Mr Peter VAN MEURS, of Lot 7 Clyde Road, Bannockburn 3331 to enable him to import and possess daggers and swordsticks for the purposes of sale, as part of his business as a Licensed Gun Dealer.

- Mr James Allen WATSON, of 34 Leslie Road, Essendon 3040 to enable him to possess blowpipes for ornamental purposes only.

- Mr Rees Llewellyn YOUNG, of 53 Windsor Avenue, Springvale 3171 to enable him to possess daggers (including daggers that incorporate a knuckle handle) as a bona-fide collector.

Dated 20 February 1996

Responsible Minister:

PATRICK McNAMARA, MP

Deputy Premier

Minister for Police and Emergency Services

KATHY WILSON
Clerk of the Executive Council

Wildlife Act 1975

CLASSIFICATION OF STATE WILDLIFE RESERVES AS STATE GAME RESERVES AND REVOCATION OF SUCH CLASSIFICATION FROM 10 MARCH 1997

The Governor in Council, under section 15 (2) of the **Wildlife Act 1975** further classifies the State Wildlife Reserves listed in the Schedule below, as State Game Reserves from 11 March 1996 and revokes that classification on and from 10 March 1997.

SWR No.	Name of Reserve	Schedule Parish	SWR No.	Name of Reserve	Parish
			182	Broughtons Swamp	Awonga
6	Lake Goldsmith	Yangerahwill & Township of Stockyard Hill	183	West Hut Swamp	Awonga
			184	Alakilu Swamp	Awonga
8	Tower Hill	Yangery and Koroit	185	Lake Cogumbul	Awonga
	All additions to reserve after 31/10/84		186	Woolshed Swamp	Charam
21	Bryan Swamp	Panyyabyr	187	Wally Allen's Swamp	Goroke
	All additions to reserve after 31/10/84		188	Lake Koynock	Karnak
			189	Lake Karnak	Karnak
42	Tooloy—Lake Mundi	Byjuke, Tooloy	190	Sheepwash, Charam	Charam
			192	Little Donkey Woman Swamp	Charam
48	Lake Condah	Condah, Dunmore	193	Silver Lake	Charam
92	Pieracle Swamp	Killara	194	O'Keefe Swamp	Charam
93	Lake Kennedy	Linlithgow	195	Pot Brook	Yallakar
97	Lake Eyang	Eilyar	196	Lake Mullancoree	Wombelano
98	Lake Oundell	Nerrin Nerrin	198	Okely Swamp	Gymbowen
99	Nerrin Nerrin	Nerrin Nerrin	200	The Reserve	Kilingur
100	Lake Jollicum	Nerrin Nerrin	201	Hateleys Lake	Arapiles
102	Blue Lake	Kornong	205	Heard Lake	Lowan, Tooan
103	Pink Lake	Kornong	206	Boundary Swamp	Lowan
104	Salt Lake	Kornong	209	Bow Lake	Jilpanger
120	Aire River	Aire	210	Lake Coyrahilla (Copper colour)	Toolongrook
123	Cobrico Swamp	Elingamite	211	Greens Swamp	Toolongrook
124	Lake Gilliar	Mepunga	212	North, Centre & other Lakes	Toolongrook
125	Lake Aringa	Belfast	213	White Lake, Douglas	Toolongrook
126	Goose Lagoon	Belfast	214	Bitter Swamp	Toolongrook
148	Creswick Swamp	Marnoo	215	McGlashin Swamp	Toolongrook
155	L. Turangmuroke, Yungmania, Gunjal	Parupa	216	Teatree Swamp	Kout Narin
157	Lake Wongan	Wongan	220	Kingcourt Swamp	Wonwondah
161	Lake Jaie Jaie	Boikerbert	221	Donald (Dollin) Swamp	Dollin
162	Leah Swamp	Boikerbert	223	White Swamp	Connangorach
164	Lignum Swamp	Murrundarra	224	Connangorach Swamp	Connangorach
165	Yallamatta Swamp	Bringalbart	225	Wash Tomorrow Swamp	Toolondo
166	Victory Swamp	Booroopki	227	Victoria Lagoon	Woolpooer
167	Bens Swamp	Booroopki	228	Lake Muirhead	Parrie Yalloak
168	Charlegrark Swamp	Booroopki	229	Mount William Swamp	Watgania
170	Winter Lake	Jallakin	230	Lake Buninjon	Kiora
172	School Swamp	Jallakin	231	Bunnugal	Bunnugal
173	McCosslen Swamp	Jallakin	232	The Green Swamp	Bunnugal
174	Lake Yampitcha	Edenhope	264	Green Swamp	Leeor
175	Lumeah Swamp	Edenhope	265	Ding-A-Ding	Ding-A-Ding
176	Sheepwash, Edenhope	Edenhope	268	Yarrackigarra	Minimay
178	Brickie Swamp	Edenhope	270	Freshwater Swamp	Yarrook
179	Lake Kemi Kemi	Edenhope	272	Dahwedarre	Dahwedarre
180	Kurrayah Swamp	Durong			
181	Champion Swamp	Awonga			

SWR No.	Name of Reserve	Parish	SWR No.	Name of Reserve	Parish
273	Peechember Swamp	Mirampiram	254	Gum Swamp	Karramomus
274	Red Plains Swamp	Mirampiram	255	McBurney Swamp	Tamleugh
275	Bill's Gully	Lawloit	256	Lehmann Swamp	Tamleugh
276	Merwyn Swamp	Lawloit	257	Shire Dam Swamp	Tamleugh
277	Lake Lawloit	Lawloit (Township)	258	Jubilee Swamp	Upotipotpon, Wills
278	Yanac Swamp	Yanac-a-yanac	259	Moodie Swamp	Waggarandall
280	Harding's Swamp	Tarranginnie	260	Tungamah Swamp	Tharanbegga
286	Ni Ni	Ni Ni	261	Rowan Swamp	Karrabumet, Bungeet
287	Coker Dam	Gerang Gerung	262	Big Reedy Lagoon	Burramine
291	Gum Swamp	Vectis East	263	Black Swamp (Black Dog Creek)	Boorhaman
292	Verandah Swamp	Wail	326	Murchison	Murchison
293	Cloughs Waterholes	Katyil	330	Kanyapella	Kanyapella
294	Crow Swamp (Phillips Dam)	Tarranyurk	Port Phillip Area		
295	Seven Mile Dam	Katyil	12	Lake Connewarre	Connewarre and Moolap
297	Coorong Swamp	Rupanyup		All additions to reserve after 31/10/84	
North West Area			Gippsland Area		
7	Koorangie (The Marshes) (parts 1 and 5)	Bael Bael	1	Jack Smith Lake	Woodside, Darriman
35	Hird Swamp	Macorna	2	Lake Coleman	Dulungalong
58	Merin Merin Swamp	Eglinton	9	Jones Bay	Broadlands
75	Stevenson Swamp	Dartagook	11	Macleod Morass	Bairnsdale
133	Murphys Swamp	Turrumberry North	13	Clydebank Morass	Nuntin
137	Greens Creek Swamp	Malakoff	14	Ewing Morass	Tildesly West, Tildesly East, Newmerall and Waygara
143	Thunder Swamp	Tandarra	16	Lake Curlip	Orbost East and Tabbara
144	Tang Tang Swamp	Dingee		All additions to reserve after 31/10/84	
241	Cemetery Forest	Kerang	27	Dowd Morass	Glencoe
242	Two Mile Swamp	Tragowel	32	Blond Bay	Goon Nure
243	Westblades Swamp	Murabit West	55	Heart Morass	Sale, Nuntin
244	McDonald Swamp	Gannawarra	236	Fresh-water Swamp	Balloong
245	Red Gum Swamp	Gannawarra	237	Lake Denison	Giffard
246	Rowland Reserve	Macorna		Dated 27 February 1996	
247	Flannery Reserve	Macorna		Responsible Minister:	
248	Turrumberry North	Turrumberry North		C. G. COLEMAN	
250	Baillieu Lagoon	Turrumberry North		Minister for Natural Resources	
301	Cherrip Swamp	Corack East			
315	Lake Elizabeth	Dartagook and Meran			
North East Area					
24	Mansfield	Carag Carag			
49	Clarke Lagoon	Tintaldra			
50	Jeremai	Tintaldra			
51	Tintaldra	Tintaldra			
53	Gaynor Swamp	Burraboot East			
57	Wallenjoe Swamp	Carag Carag			
145	Doctors Swamp	Murchison			
252	Reedy Swamp	Shepparton			
253	Black Swamp (Nine Mile Creek)	Drumanure			

KATHY WILSON
Clerk of the Executive Council

Shop Trading Act 1987
EXEMPTION FROM CLOSING HOURS
PROVISIONS FESTIVALS

The Governor in Council under section 8 (3) (b) of the **Shop Trading Act 1987** exempts all shops located in Macaulay Road, between

504 G 8 29 February 1996

Kensington Road and Bellair Street, and Bellair Street, between Wight Street and Macaulay Road, Kensington, in the municipal district of Moonee Valley City Council, during the period of the Kensington—One Big Family Festival, from any part of the provisions of section 7 of the Shop Trading Act on the following day:

Sunday, 24 March 1996, between the hours of 10.00 a.m. and 7.00 p.m.

Dated 27 February 1996

Responsible Minister:

VIN HEFFERNAN

Minister for Small Business

KATHY WILSON
Clerk of the Executive Council

Shop Trading Act 1987
EXEMPTION FROM CLOSING HOURS
PROVISIONS FESTIVALS

The Governor in Council under section 8 (3) (b) of the **Shop Trading Act 1987** exempts all shops located in South Melbourne Shopping Centre bounded by City Road, Moray Street, Albert Road and Cecil Street, and the Middle Park Shopping Centre located in Armstrong Street between Canterbury Road and Richardson Street, in the City of Port Phillip, from any part of the provisions of section 7 of the Shop Trading Act, for the purpose of conducting a Festival coinciding with the Australian Formula One Grand Prix, on the following days:

Saturday, 9 March and Sunday, 10 March 1996, between the hours of 8.00 a.m. and 11.00 p.m.

Dated 27 February 1996

Responsible Minister:

VIN HEFFERNAN

Minister for Small Business

KATHY WILSON
Clerk of the Executive Council

Shop Trading Act 1987
EXEMPTION FROM CLOSING HOURS
PROVISIONS SATURDAY AFTERNOONS

The Governor in Council under section 8 (4A) of the **Shop Trading Act 1987** exempts all shops in the municipal district of the Southern Grampians Shire from any part of the provisions of section 7 of the **Shop Trading Act 1987** on the following days:

Saturdays, throughout the year, between the hours of 1.00 p.m. and 5.00 p.m.

Dated 27 February 1996

Responsible Minister:

VIN HEFFERNAN

Minister for Small Business

KATHY WILSON
Clerk of the Executive Council

Shop Trading Act 1987
EXEMPTION FROM CLOSING HOURS
PROVISIONS FESTIVALS

The Governor in Council under section 8 (3) (b) of the **Shop Trading Act 1987** exempts all shops located in Glenferrie Road Shopping Centre, Hawthorn between Burwood Road and Barkers Road, in the City of Boroondara, from any part of the provisions of section 7 of the Shop Trading Act on the following day:

Sunday, 3 March 1996, between the hours of 10.00 a.m. and 5.00 p.m.

Dated 27 February 1996

Responsible Minister:

VIN HEFFERNAN

Minister for Small Business

KATHY WILSON
Clerk of the Executive Council

Shop Trading Act 1987
EXEMPTION FROM CLOSING HOURS
PROVISIONS FESTIVALS

The Governor in Council under section 8 (3) (b) of the **Shop Trading Act 1987** exempts all shops located in Toorak Road (North side) between Grange Road and Wallace Street and Toorak Road (South side) between Canterbury Road and Tintern Avenue, in the City of Stonnington, during period of the Toorak Village Festival, from any part of the provisions of section 7 of the Shop Trading Act on the following day:

Sunday, 24 March 1996, between the hours of 10.00 a.m. and 5.00 p.m.

Dated 27 February 1996

Responsible Minister:

VIN HEFFERNAN

Minister for Small Business

KATHY WILSON
Clerk of the Executive Council

Shop Trading Act 1987
EXEMPTION FROM CLOSING HOURS
PROVISIONS FESTIVALS

The Governor in Council under section 8 (3) (b) of the **Shop Trading Act 1987** exempts all shops located in Sydney Road, Brunswick between Brunswick Road and Moreland Road, in the City of Moreland from any part of the provisions of section 7 of the Shop Trading Act, for the purpose of conducting the Sydney Road Street Party and Community Festival, on the following day:

Sunday, 3 March 1996, between the hours of 10.00 a.m. and 9.30 p.m.

Dated 27 February 1996

Responsible Minister:

VIN HEFFERNAN

Minister for Small Business

KATHY WILSON
Clerk of the Executive Council

Health Services Act 1988
AMALGAMATION OF GOULBURN
VALLEY BASE HOSPITAL AND
WARANGA MEMORIAL HOSPITAL TO BE
KNOWN AS GOULBURN VALLEY BASE
HOSPITAL

The Governor in Council on the recommendation of the Minister for Health made after receiving advice from the Secretary to the Department of Health and Community Services ("the Secretary") under section 64A of the **Health Services Act 1988** ("the Act"), and acting under section 65 of that Act, by this Order—

1. Directs under section 65 (1) of the Act, that Goulburn Valley Base Hospital and Waranga Memorial Hospital, be amalgamated.

2. Specifies under section 65 (2) of the Act, 1 March 1996 as the date that—

- (a) the incorporation of Goulburn Valley Base Hospital and Waranga Memorial Hospital, each being registered funded agencies, under the **Health Services Act 1988** shall be cancelled; and
- (b) a new registered funded agency to be known as Goulburn Valley Base Hospital comes into existence as if on that date it had been incorporated under the **Health Services Act 1988**; and
- (c) the initial board of management of Goulburn Valley Base Hospital shall be constituted as specified in the table

below and appointed for the terms as specified below:

Members of the Board of Management

Charles Clemens	until 31 October 1996
Furphy	
Joan Alexandrina	until 31 October 1996
Guymer	until 31 October 1996
Graeme Ormond Hill	until 31 October 1996
Edward Gordon	
Muntz	until 31 October 1996
Simon John Furphy	until 31 October 1997
Gregory Roman	
Jakob	until 31 October 1997
Elizabeth Anne	
McCamish	until 31 October 1997
Kevin Francis	
Riordan	until 31 October 1997
Francis Joseph	
Purcell	until 31 October 1998
Alan Charles	
Sutherland	until 31 October 1998
Christopher James	
Werner	until 31 October 1998
Neil Francis Werner	until 31 October 1998

3. Orders under section 65 (3) of the Act that:

- (a) the by-laws of the Goulburn Valley Base Hospital shall be the by-laws approved by the delegate of the Secretary on 27 December 1995 and as altered by the Goulburn Valley Base Hospital from time to time in accordance with the **Health Services Act 1988**; and
- (b) the objects of the Goulburn Valley Base Hospital shall be the objects approved by the delegate of the Secretary on 27 December 1995 and as altered by the Goulburn Valley Base Hospital from time to time in accordance with the **Health Services Act 1988**.

4. Declares under section 65 (4) of the Act, that the new registered funded agency named the Goulburn Valley Base Hospital shall be a public hospital.

5. Amends pursuant to section 8 (1) (a) and (b) of the Act, Schedule 1 by removing the name of Waranga Memorial Hospital to take effect from 1 March 1996.

Dated 27 February 1996

Responsible Minister:

MARIE TEHAN

Minister for Health

KATHY WILSON
Clerk of the Executive Council

Environment Protection Act 1970
AMENDMENT TO SCHEDULE C

The Governor in Council acting under section 51R (1) of the **Environment Protection Act 1970** amends the list of member councils under Schedule C of the **Environment Protection Act 1970** as follows:

Eastern Regional Waste Management Group

Member Councils:

Substitute the following:

Berwick	Knox	Ringwood
Croydon	Lillydale	Sherbrooke
Dandenong	Nunawading	Upper Yarra
Healesville	Pakenham	

with the following:

Knox City
 Manningham City
 Maroondah City
 Whitehorse City
 Yarra Ranges Shire

Northern Regional Waste Management Group

Member Councils:

Substitute the following:

Broadmeadows	Eltham	Northcote
Bulla	Fitzroy	Preston
Brunswick	Heidelberg	Whittlesea
Coburg	Kew	

Collingwood
 Diamond Valley
 Doncaster & Templestowe
 with the following:

Banyule City
 Darebin City
 Hume City
 Moreland City
 Nillumbik Shire
 Whittlesea City

Western Regional Waste Management Group

Member Councils:

Substitute the following:

Altona	Melbourne	South Melbourne
Essendon	Melton	Sunshine
Footscray	Port Melbourne	Werribee
Keilor	Richmond	Williamstown

with the following:

Brimbank City

Hobsons Bay City
 Maribyrnong City
 Melbourne City
 Melton Shire
 Moonee Valley City
 Port Phillip City
 Wyndham City
 Yarra City

South Eastern Regional Waste Management Group

Member Councils:

Substitute the following:

Box Hill	Hawthorn	St Kilda
Brighton	Malvern	Sandringham
Camberwell	Moorabbin	Springvale
Caulfield	Mordialloc	Waverley
Chelsea	Mornington	
Cranbourne	Oakleigh	
Frankston	Prahran	

with the following:

Bayside City
 Boroondara City
 Cardinia Shire
 Casey City
 Frankston City
 Glen Eira City
 Greater Dandenong City
 Kingston City
 Monash City
 Stonnington City

Dated 20 February 1996

Responsible Minister:

MARK BIRELL
 Minister for Conservation and Environment

KATHY WILSON
 Clerk of the Executive Council

**SUBORDINATE LEGISLATION ACT 1994
NOTICE OF MAKING OF STATUTORY
RULES**

Notice is given under section 17 (2) of the Subordinate Legislation Act 1994 of the making of the following Statutory Rules:

12. *Statutory Rule:* Royal Botanic Gardens (Amendment) Regulations 1996
Authorising Act: Royal Botanic Gardens Act 1991
Date of Making: 27 February 1996
13. *Statutory Rule:* Estate Agents (Fees) Regulations 1996
Authorising Act: Estate Agents Act 1980
Date of Making: 27 February 1996
14. *Statutory Rule:* Fisheries (Recreational) (Bag Limits-Mallacoota) Regulations 1996
Authorising Act: Fisheries Act 1968
Date of Making: 27 February 1996
15. *Statutory Rule:* Wildlife (Game) (Human Safety) Regulations 1996
Authorising Acts: Wildlife Act 1975
Conservation, Forests and Lands Act 1987
Date of Making: 27 February 1996
16. *Statutory Rule:* Fisheries (Fees) (Amendment) Regulations 1996
Authorising Act: Fisheries Act 1968
Date of Making: 27 February 1996
17. *Statutory Rule:* Road Safety (Procedures) (Driving Hours) Regulations 1996
Authorising Act: Road Safety Act 1986
Date of Making: 27 February 1996
18. *Statutory Rule:* Pollution of Waters by Oil and Noxious Substances (Amendment) Regulations 1996
Authorising Act: Pollution of Waters by Oil and Noxious Substances Act 1986
Date of Making: 27 February 1996

**SUBORDINATE LEGISLATION ACT 1994
NOTICE THAT STATUTORY RULES ARE
OBTAINABLE**

Notice is given under section 17 (3) of the Subordinate Legislation Act 1994 that the following Statutory Rules were first obtainable from Information Victoria, 318 Little Bourke Street, Melbourne on the date specified:

8. *Statutory Rule:* Murray Valley Citrus Marketing (Polls) Regulations 1996
Authorising Act: Murray Valley Citrus Marketing Act 1989
Date first obtainable: 27 February 1996
Code B
9. *Statutory Rule:* Tobacco (Australian Formula One Grand Prix) Regulations 1996
Authorising Act: Tobacco Act 1987
Date first obtainable: 27 February 1996
Code A
10. *Statutory Rule:* Mental Health (Fees) Regulations 1996
Authorising Act: Mental Health Act 1986
Date first obtainable: 27 February 1996
Code A
11. *Statutory Rule:* Liquor Control (Infringement Notice) Regulations 1996
Authorising Act: Liquor Control Act 1987
Date first obtainable: 27 February 1996
Code A

Retail price will vary according to the number of pages in each special or periodical gazette. The table below sets out the prices that apply.

<i>Price Code</i>	<i>No. of Pages (Including cover and blank pages)</i>	<i>Price</i>
A	1-16	\$2.70
B	17-32	\$4.00
C	33-48	\$5.50
D	49-96	\$8.50
E	97-144	\$11.00
F	145-192	\$13.00
G	193-240	\$15.00
H	241-288	\$16.00
I	289-352	\$18.00
J	353-416	\$21.00
K	417-480	\$24.00
L	481-544	\$28.00

ADVERTISERS PLEASE NOTE

As from 29 February 1996

The last Special Gazette was No. 14
Dated 27 February 1996

The last Periodical Gazette was No. 5
Dated 21 August 1995



4
2

6
2



510 G 8 29 February 1996

Victoria Government Gazette





CONTENTS

	Page
Estates of Deceased Persons	440
Government and Outer Budget Sector Agencies Notices	446
Notice of Making of Statutory Rules	507
Orders in Council—	
Acts—Port of Geelong Authority; Port of Melbourne Authority; Marine; Port Services; Historic Buildings; Land; Shop Trading; Wildlife; Environment Protection; Health Services; Control of Weapons; State Owned Enterprises	495
Private Advertisements	440
Proclamation	445

The Victoria Government Gazette is published by the
Australian Government Publishing Service with the
authority of the Government Printer for the State of Victoria
© State of Victoria 1996

ISSN 0819-5471

This publication is copyright. No part may be reproduced by
any process except in accordance with the provisions of the
Copyright Act.

Address all enquiries to the Government Printer for the
State of Victoria

1 Macarthur Street
Melbourne 3002 Victoria Australia

Subscriptions

AGPS Victorian Operations
PO Box 263
Brunswick 3056
Telephone enquiries (03) 9387 8135
Fax (03) 9387 3404

Retail Sales

Information Victoria Bookshop
318 Little Bourke Street Melbourne 3000
Telephone enquiries (03) 9651 4100
Recommended Retail Price \$1.65



9 780644 465793