



Victoria Government Gazette

No. S 75 Tuesday 1 July 1997
By Authority, Victorian Government Printer

SPECIAL

Environment Conservation Council Act 1997

PROCLAMATION OF COMMENCEMENT

I, James Gobbo, Governor of Victoria, acting with the advice of the Executive Council and under section 2(2) of the **Environment Conservation Council Act 1997**, fix 1 July 1997 as the day on which the remaining provisions of that Act come into operation.

Given under my hand and the seal of Victoria on 1 July 1997.

(L.S.) JAMES GOBBO
Governor of Victoria
By His Excellency's Command

MARIE T. TEHAN
Minister for Conservation and
Land Management

Victims of Crime Assistance Act 1996

VICTIMS OF CRIME ASSISTANCE (WITNESSES ALLOWANCES) ORDER 1997

The Governor in Council makes the following Order:

Dated 1 July 1997

Responsible Minister:

JAN WADE

Attorney-General

SHARNE BRYAN
Clerk of the Executive Council

1. Objective

The objective of this Order is to prescribe allowances and expenses payable to witnesses for attendance at the Victims of Crime Assistance Tribunal.

2. Authorising provision

This Order is made under section 46 of the **Victims of Crime Assistance Act 1996**.

3. Commencement

This Order comes into operation on 1 July 1997.

4. Witness allowances

Allowances are payable to witnesses for attendance at the Tribunal at the same rates and in the same circumstances and on the same conditions as allowances are payable to Crown witnesses under the Evidence (Crown Witnesses Allowances) Regulations 1992 for attendance at the Magistrates' Court.

CROWN LAND (RESERVES) ACT 1978**CROWN LANDS TEMPORARILY RESERVED**

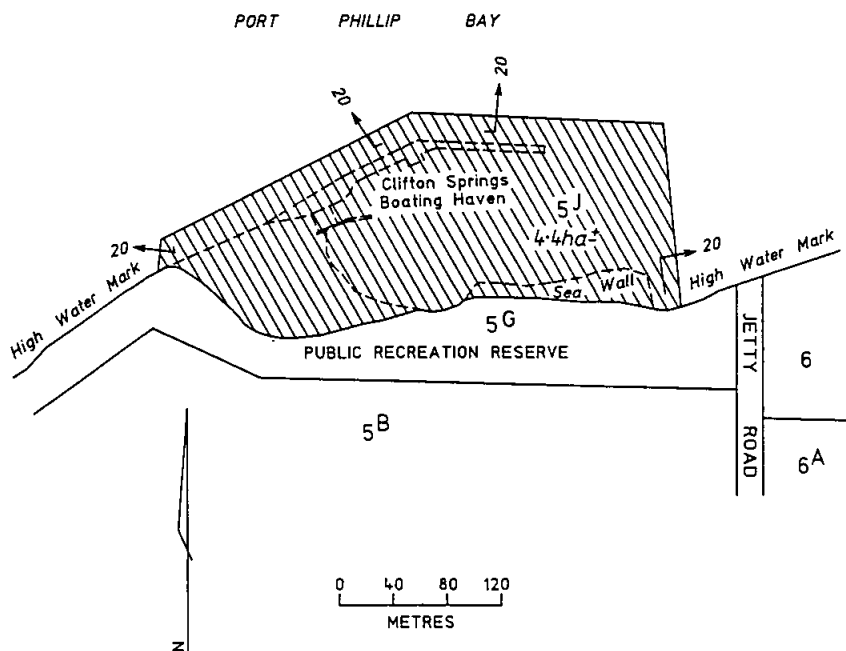
The Governor in Council under section 4 of the Crown Land (Reserves) Act 1978 temporarily reserves the following Crown lands for the purpose mentioned.

MUNICIPAL DISTRICT OF THE GREATER GEELONG CITY COUNCIL

BELLARINE - Public purposes, 4.4 hectares, more or less, being Crown Allotment 5J, Parish of Bellarine as indicated by hatching on plan hereunder.

(2106(1))

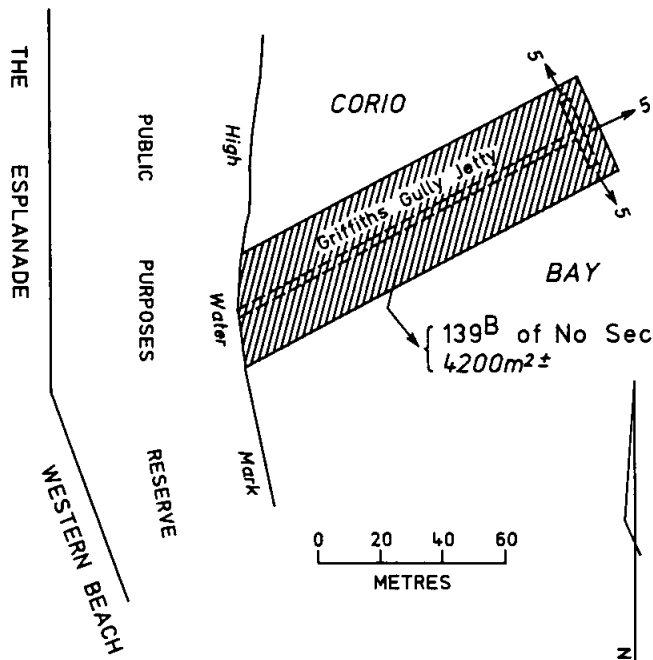
(2001272)



CORIO - Public purposes, 4200 square metres, more or less, being Crown Allotment 139B, Parish of Corio as indicated by hatching on plan hereunder.

(2454 & 5311(3))

(2001272)



MUNICIPAL DISTRICT OF HOBSONS BAY CITY COUNCIL

CUT-PAW-PAW AND WILLIAMSTOWN - Public purposes, 138.3 hectares, more or less, being Crown Allotment 12C, Section 2, Crown Allotment 13F, Section 7 and Crown Allotments 10E and 10F, Section 8, Parish of Cut-paw-paw and Crown Allotment 9, Section 19, Township of Williamstown as shown on plan marked LEGL./97-143 lodged in the Central Plan Office.

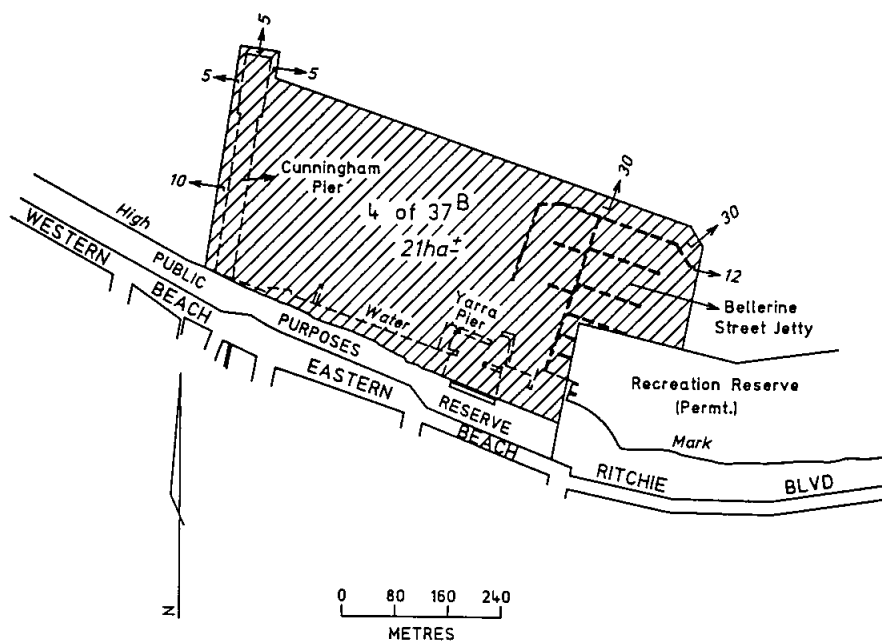
(Rs 37169)

MUNICIPAL DISTRICT OF THE GREATER GEELONG CITY COUNCIL

GEELONG - Public purposes, 21 hectares, more or less, being Crown Allotment 4, Section 37B, City of Geelong, Parish of Corio as indicated by hatching on plan hereunder.

(5311(1 & 3))

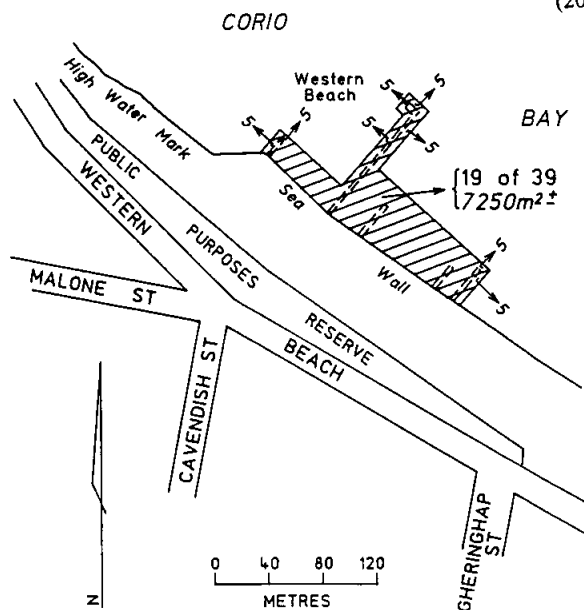
(2001272)



GEELONG - Public purposes, 7250 square metres, more or less, being Crown Allotment 19, Section 39, City of Geelong, Parish of Corio as indicated by hatching on plan hereunder.

(5311(1 &3))

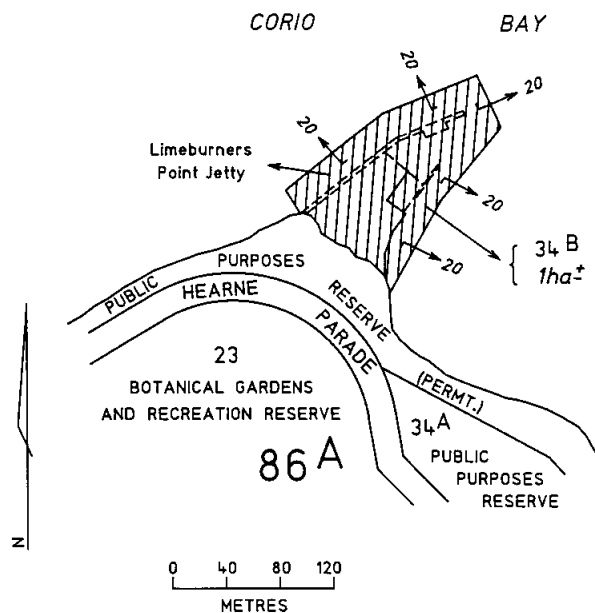
(2001272)



GEE LONG - Public purposes, 1 hectares, more or less, being Crown Allotment 34B, Section 86A, City of Geelong, Parish of Corio as indicated by hatching on plan hereunder.

(5311(1))

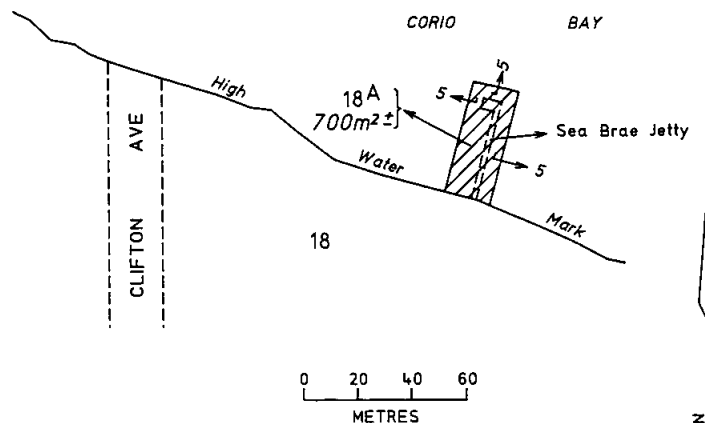
(2001272)



MOOLAP - Public purposes, 700 square metres, more or less, being Crown Allotment 18A, Parish of Moolap as indicated by hatching on plan hereunder.

(3153)

(2001272)



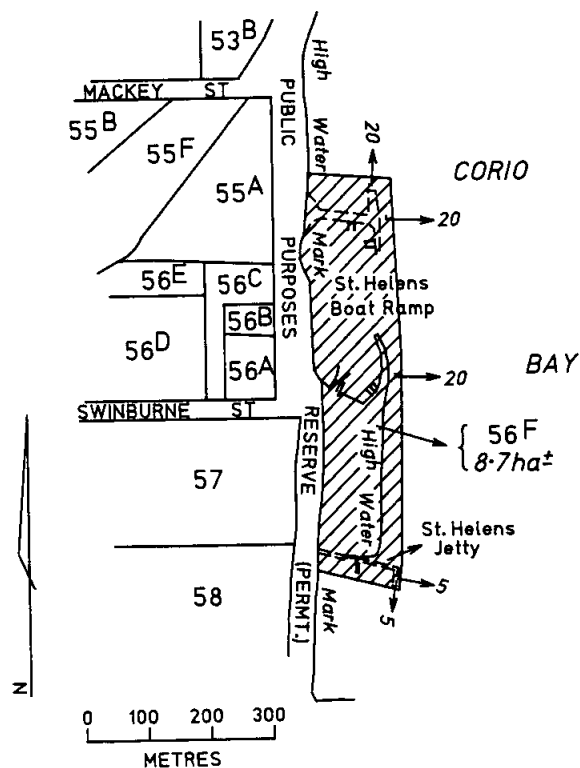
MOOLAP TO MURTC AIM - Public purposes, the unappropriated Crown land on the Corio Bay foreshore, situated between the north-western angle of Allotment 16, Parish of Moolap and the south-western angle of allotment 1B, Parish of Murtcaim, and contained between the adjoining Allotment boundaries and the land permanently reserved for public purposes by Order in Council dated 3 March, 1893 published in Gazette 1875 page 536.

(2001272)

MOORPANYAL - Public purposes, 8.7 hectares, more or less, being Crown Allotment 56F, Parish of Moorpanyal as indicated by hatching on plan hereunder.

(3179)

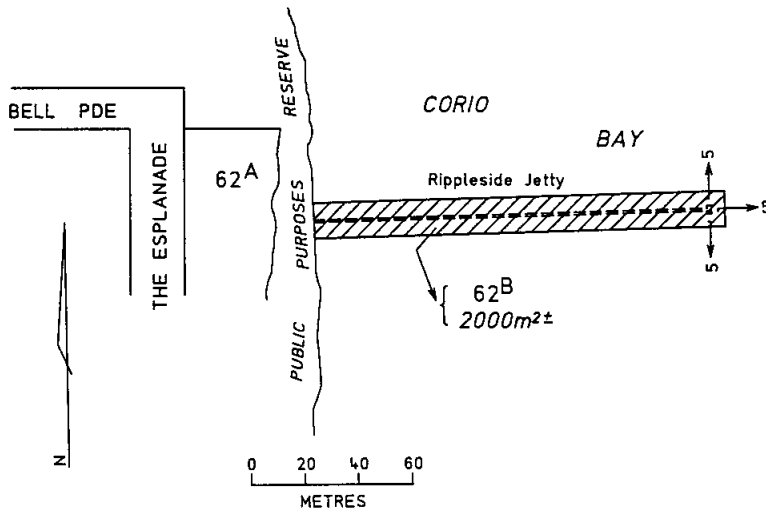
(2001272)



MOORPANYAL - Public purposes, 2000 square metres, more or less, being Crown Allotment 62B, Parish of Moorpanyal as indicated by hatching on plan hereunder.

(3179)

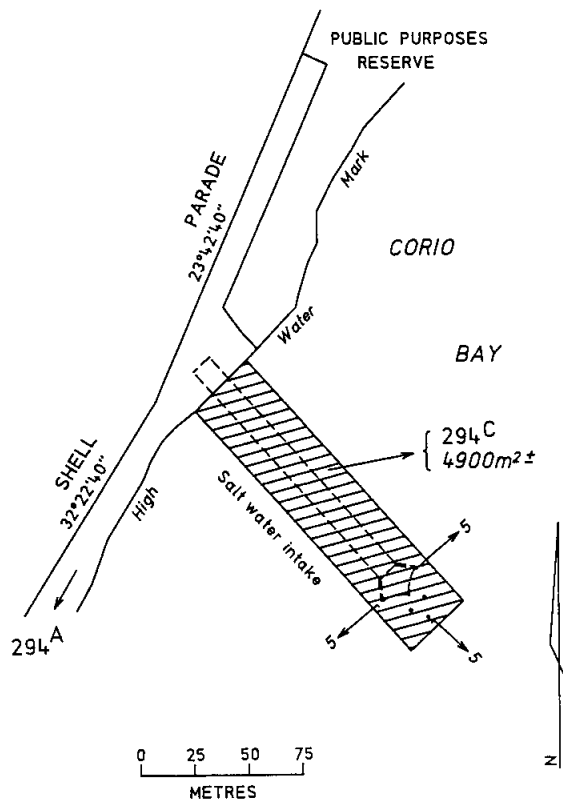
(2001272)



MOORPANYAL - Public purposes, 4900 square metres, more or less, being Crown Allotment 294C, Parish of Moorpanyal as indicated by hatching on plan hereunder.

(3179)

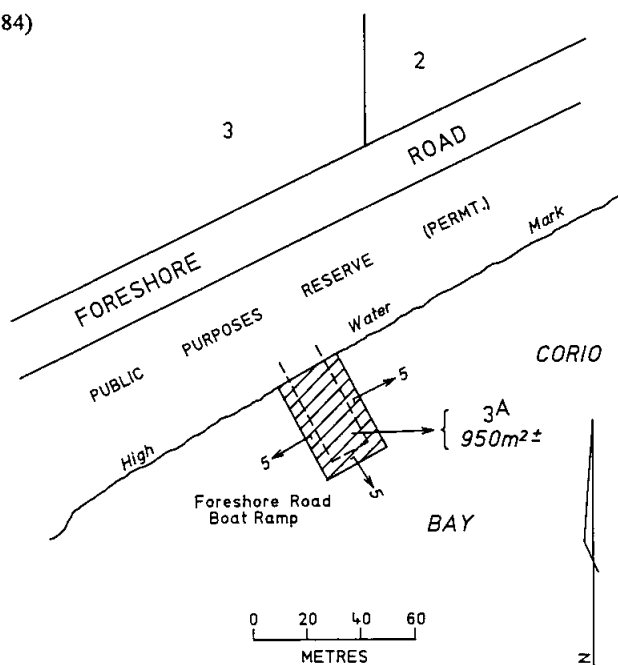
(2001272)



MORANGHURK - Public purposes, 950 square metres, more or less, being Crown Allotment 3A, Parish of Moranghurk as indicated by hatching on plan hereunder.

(3184)

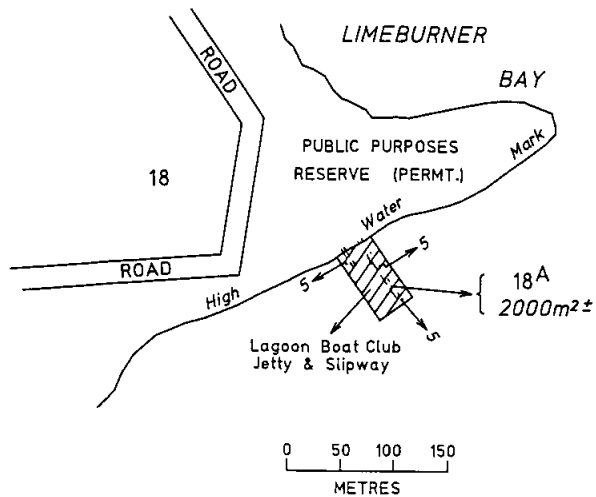
(2001272)



MORANGHURK - Public purposes, 2000 square metres, more or less, being Crown Allotment 18A, Parish of Moranghurk as indicated by hatching on plan hereunder.

(3184)

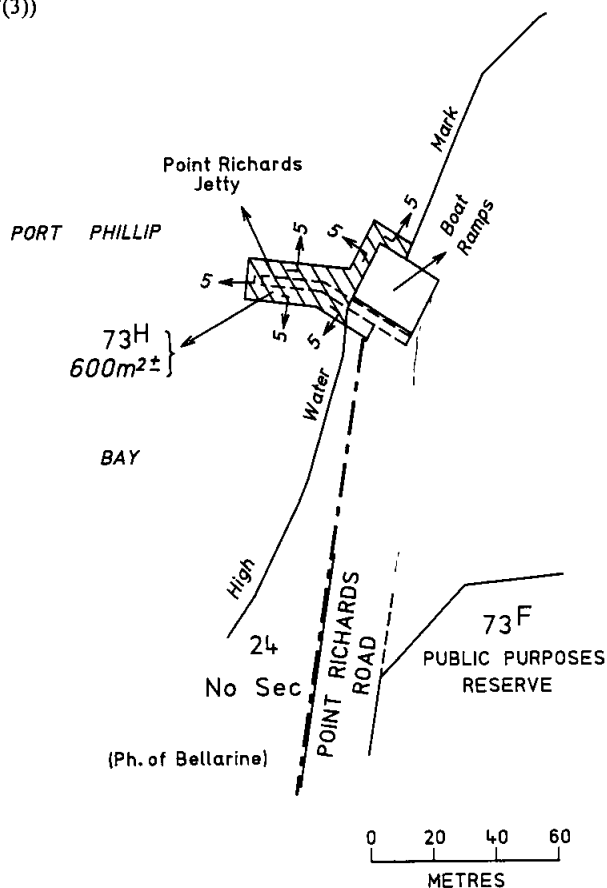
(2001272)



PORTARLINGTON - Public purposes, 600 square metres, more or less, being Crown Allotment 73H, Township of Portarlinton, Parish of Bellarine as indicated by hatching on plan hereunder.

(P37(3))

(2001272)



PORTARLINGTON - Public purposes, Crown Allotment 73G, Township of Portarlinton, Parish of Bellarine as shown on plan marked LEGL./97-13 lodged in the Central Plan Office.

(0701973)

PORTARLINGTON TO MOOLAP - Public purposes, the unappropriated Crown land on the foreshore, situated between the western boundary of Allotment 73D, Township of Portarlinton and the north-western angle of Allotment 16, Parish of Moolap, and contained between the freehold boundaries and high water mark.

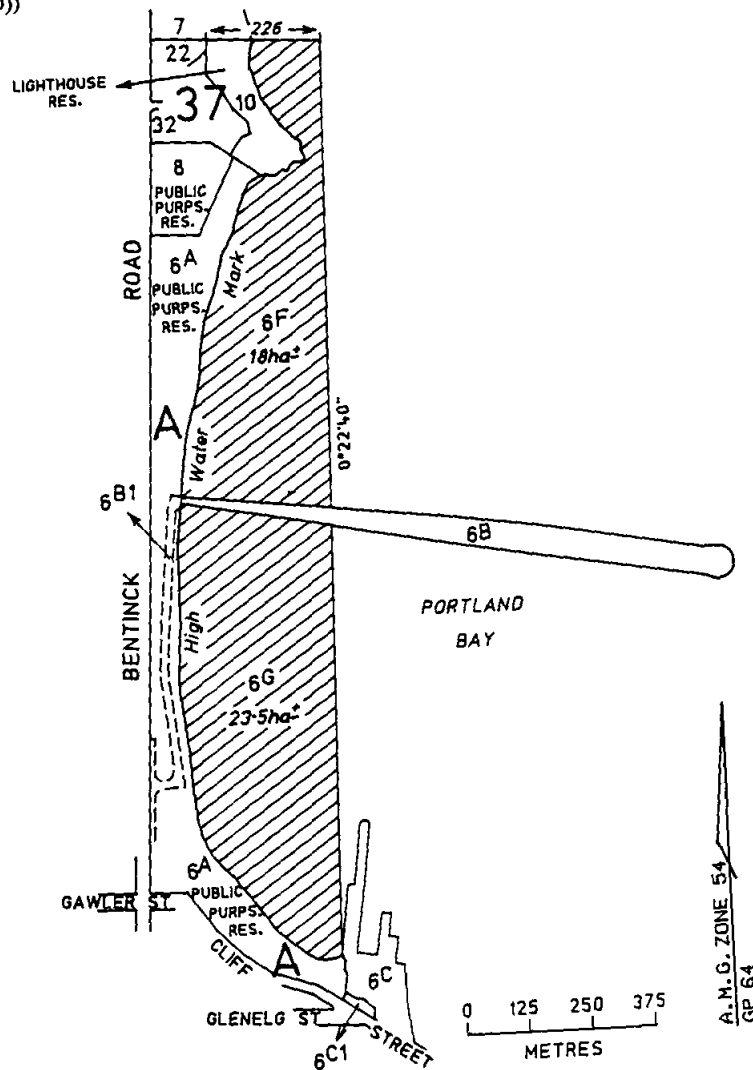
(2001272)

MUNICIPAL DISTRICT OF THE GLENELG SHIRE COUNCIL

PORTLAND - Public purposes, 41.5 hectares, more or less, being Crown Allotments 6F and 6G, Section A, Township of Portland, Parish of Portland as indicated by hatching on plan hereunder.

(Rs 43089)

(P69(9 & 10))



Total area of hatched portions 41.5ha²

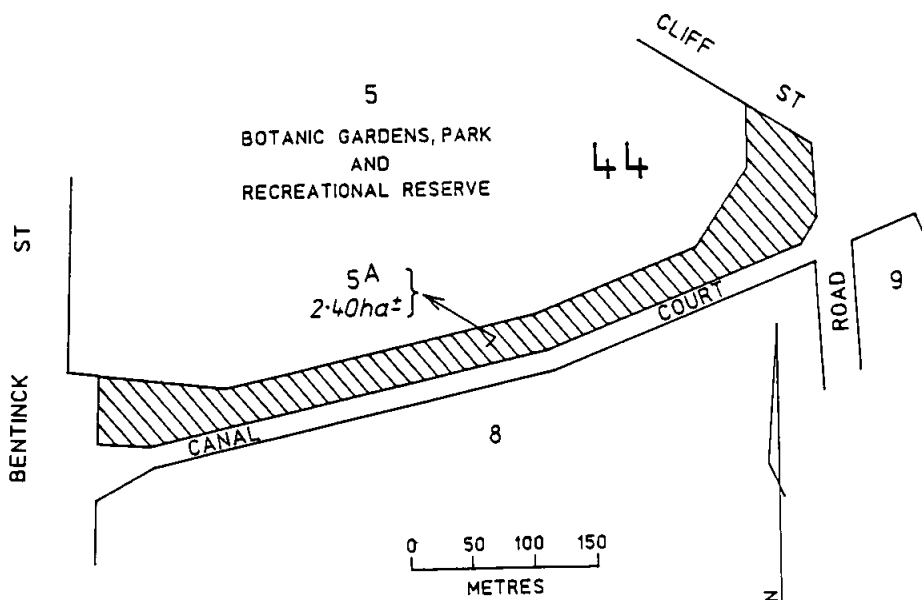
PORTLAND - Public purposes, 5157 square metres, being Crown Allotment 32, Section 37, Township of Portland, Parish of Portland as shown on Certified Plan No 117365 lodged in the Central Plan Office.

(Rs 43089)

PORTLAND - Public purposes, 2.40 hectares, more or less, being Crown Allotment 5A, Section 44, Township of Portland, Parish of Portland as indicated by hatching on plan hereunder.

(P69(10))

(Rs 43089)



MUNICIPAL DISTRICT OF HOBSONS BAY AND PORT PHILLIP CITY COUNCILS

PORT MELBOURNE AND SOUTH MELBOURNE - Public purposes, Crown Allotment 11A, Section 2A and Crown Allotment 5A, Section 67A, City of Port Melbourne and Crown Allotment 29B, Section 92, City of South Melbourne as shown on plan marked LEGL./96-474 lodged in the Central Plan Office.

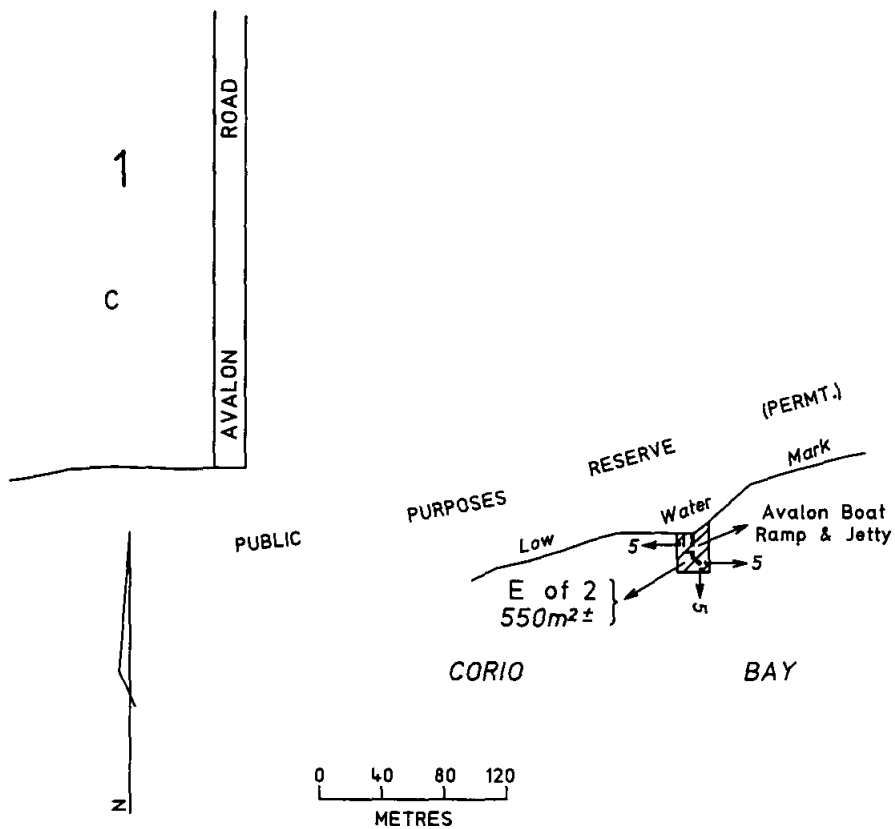
(Rs 37169)

MUNICIPAL DISTRICT OF THE GREATER GEELONG CITY COUNCIL

WOORNYALOOK - Public purposes, 550 square metres, more or less, being Crown Allotment E, Section 2, Parish of Woornyalook as indicated by hatching on plan hereunder.

(3891)

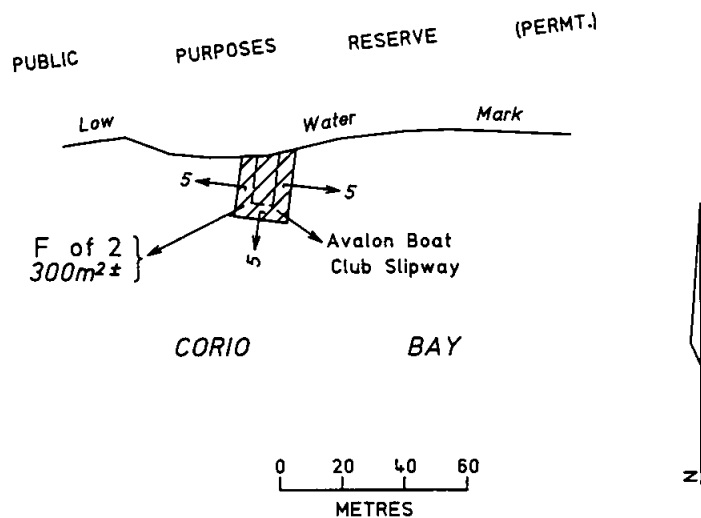
(2001272)



WOORNYALOOK - Public purposes, 300 square metres, more or less, being Crown Allotment F, Section 2, Parish of Woornyalook as indicated by hatching on plan hereunder.

(3891)

(2001272)



Dated 24 June 1997

Responsible Minister:

MARIE TEHAN

Minister for Conservation and
Land Management

SHARNE BRYAN
Clerk of the Executive Council

Gas Industry Act 1994

**NOTICE OF FIXING OF DISSOLUTION DATE AND APPROVAL OF
SUCCESSOR FUND TO GAS AND FUEL SUPERANNUATION FUND**

Pursuant to section 84 of the **Gas Industry Act 1994**, I hereby:

- (a) fix 1 July 1997 as the "dissolution date"; and
- (b) approve the Victorian Electricity Industry Superannuation Fund as the successor fund to the Gas and Fuel Superannuation Fund.

Dated 1 July 1997

ALAN R STOCKDALE
Treasurer and Minister responsible for the Gas Industry Act



Gazette Services

The *Victoria Government Gazette* (VGG) is published by AGPS Publications for the State of Victoria and is produced in three editions.

VGG General is published each Thursday and provides information regarding Acts of Parliament and their effective date of operation; Government notices; requests for tenders; as well as contracts accepted. Private notices are also published.

VGG Special is published any day when required for urgent or special Government notices. VGG Special is made available automatically to subscribers of VGG General.

VGG Periodical is published on Monday when required and includes specialised information eg. Medical, Dental, Pharmacist's Registers, etc.

Subscriptions

VGG is available by three subscription services:

General and Special—\$165.00 each year

General, Special and Periodical—\$220.00 each year

Periodical—\$110.00 each year

Subscriptions are payable in advance and accepted for a period of one year. All subscriptions are on a firm basis and refunds for cancellations will not be given.

All payments should be made payable to AGPS Publications.

Subscription inquiries (03) 9387 8135

Fax (03) 9387 3404

An AGPS Publication

Published by AGPS Publications

Printed by AGPS Printing

a business unit of

Department of Administrative Services

Brunswick Victoria Australia

© State of Victoria 1997

ISSN 0819—548X

This publication is copyright. No parts may be reproduced by any process except in accordance with the provisions of the Copyright Act.

Address all inquiries to:

Subscriptions

AGPS Publications

PO Box 263, Brunswick 3056

Telephone inquiries (03) 9387 8135

Fax (03) 9387 3404

Retail Sales

Information Victoria Bookshop

356 Collins Street Melbourne 3000

Telephone inquiries 1300 366 356

Price Code A