



Victoria Government Gazette

No. G 16 Thursday 24 April 1997

GENERAL

GENERAL AND PERIODICAL GAZETTE

All copy to be sent to:

Government Gazette Officer
AGPS Victorian Operations
PO Box 263
60 Fallon Street, Brunswick 3056
Telephone (03) 9387 8135
Fax (03) 9387 3404

Advertising Rates and Payment

Private Notices

Payment must be received in advance with advertisement details.

30 cents per word - Full page \$180.00.

An additional cost must be included in prepayment if a copy of the gazette is required. Cheques should be made payable to AGPS Victorian Operations.

Government and Outer Budget Sector Notices

Not required to pre-pay.

Advertisements must be faxed, and a cover sheet should be used, marked to the attention of the Gazette Coordinator.

Per Line	Camera Ready	Typeset
Single column	\$0.50	\$1.50
Double column	\$1.00	\$3.00
Full page	\$20.00	\$63.00

Copy Deadline for General Gazette:

9.30 a.m. Monday - (Private)

9.30 a.m. Tuesday - (Government and Outer Budget Sector)

Copy Prices	- Page	\$1.50
	- Certified	\$3.50
	- Gazette	\$3.20

(All prices include Postage)

Advertisers should note:

- Late copy received at AGPS Victorian Operations after deadlines will be placed in the following issue of VGG, irrespective of any date/s mentioned in the copy (unless otherwise advised).
- Proofs will be supplied only when requested or at the direction of the Gazette Officer.
- No additions or amendments to material for publications will be accepted by telephone.
- Departments are requested not to lodge Executive Council papers for gazette unless a copy is provided with the Governor or Clerk's signature on the relevant document.
- Government and Outer Budget Sector Agencies Please note:
To ensure that material received can be reproduced, and that errors are minimised, the following guidelines are to be observed when submitting material by fax.
Fax resolution
Material sent by fax should be transmitted using Fine resolution (200 dots per inch by 200 dpi). Normal resolution is unacceptable.
Font Size
Use 12 point (10 pitch) or larger.

Font Style

Clear plain font styles, such as Helvetica, should be used.

Graphics

Line drawings should be transmitted as large as possible to ensure clarity. Drawings up to A4 size sent by fax using Fine resolution provide a good quality for reproduction.

Avoid

Italics, underlining, and full justification.

Ensure document is square when sending

Documents that are sent skewed are difficult to read and process.

If material does not meet above requirements your advertisement may not be published.

SPECIAL GAZETTES

Copy to: Julia Saad

AGPS Victorian Operations
60 Fallon Street,
Brunswick 3056
Telephone inquiries (03) 9387 8135
Fax No. (03) 9387 3404.

Advertising Rates and Payment

Private Notices

Full page \$360.00

Payment must be received in advance with notice details.

Government and Outer Budget Sector

	Camera Ready	Typeset
Full page	\$27.00	\$85.05

Note:

The after hours contact number for Special Gazettes is:

Telephone 0412 243 123
014 693 550

SUBSCRIPTIONS AND RETAIL SALES

Copies of the Victoria Government Gazette can be purchased from AGPS Victorian Operations by subscription.

The Victoria Government Gazette

General and Special - \$165.00 each year
General, Special and Periodical - \$220.00 each year
Periodical - \$110.00 each year

Subscriptions are payable in advance and accepted for a period of one year. All subscriptions are on a firm basis and refunds for cancellations will not be given.

All payments should be made payable to AGPS Victorian Operations.

Subscription inquiries

AGPS Victorian Operations
PO Box 263
Brunswick Vic 3056.
Telephone 13 2447
Fax (06) 295 4888

INDEX TO PRIVATE ADVERTISERS**A**

Alex Younger 917-918

B

Basile & Co 917
Bernard William Mateer 916-917
Boichard & Moore 915
Byrne & Clark 918

E

Eales & Mackenzie 915

G

Garden & Green 917
Gullaci & Gullaci 915

H

Hall & Wilcox 918
Hassall & Byrne 915-916
Holding Redlich 916

J

John David Mateer 916-917

K

Kelly & Chapman 917

L

Lamb Cassidy 916

N

National Mutual Trustees
Limited 916-917

O

Opat, Goldsmith & Goldsmith 917

P

Palmer, Stevens & Rennick 915
Purves Clarke Richards 918

R

Read Kelly 918
Rennicks Gippsland 915
Rigby Cooke 915

S

Sale by Sheriff 918-919
Septimus Jones & Lee 917

PRIVATE ADVERTISEMENTS

Creditors, next of kin and others having claims in respect of the estate of Margaret Louise Kraal late of 94 Service Road, Moe, Victoria, home duties, deceased who died on 24 January 1997 are required to send particulars of their claims to the executor care of the undermentioned solicitors by 26 June 1997, after which date the executor will distribute the assets having regard only to the claims for which notice has been received.

BORCHARD & MOORE, solicitors, 44 Douglas Street, Noble Park

OLWEN EVELYN JONES, deceased

Creditors, next of kin or others having claims in respect of the estate of Olwen Evelyn Jones late of 403 Ligar Street, Ballarat, home duties, deceased who died on 29 March 1996 are to send particulars of their claims to the executor care of the undermentioned solicitors by 1 July 1997, after which date the executor will distribute the assets having regard only to the claims of which the executor then has notice.

PALMER, STEVENS & RENNICK, solicitors, 8 Jennings Street, Kyneton

Creditors, next of kin and others having claims in respect of the estate of Thelma Jean Grady late of 43 Coster Circle, Traralgon, widow, deceased who died on 5 January 1997 are to send particulars of their claims to the executors Morris Edward Grady and Janice Dawn Moody care of the undermentioned solicitors by 19 June 1997, after which date the executors will distribute the assets having regard only to the claims of which they then have notice.

RENNICKS GIPPSLAND, solicitors, 154 Commercial Road, Morwell

Creditors, next of kin or others having claims in respect of the estate of Roy Albert John McGee late of 79 Bentons Road, Mornington, but formerly of 2891 Nepean Highway, Blairgowrie, accountant, deceased who died on 14 November 1996 are to send particulars of their claims to the executor care of the undermentioned solicitors by 17 June 1997, after which date the executor will distribute the assets having regard only to the claims of which the executor then has notice.

EALES & MACKENZIE, solicitors, 114-116 Main Street, Lilydale

CONCETTA VALVO, late of 17 Ledger Avenue, Fawkner in the State of Victoria, pensioner, deceased

Creditors, next of kin and others having claims in respect of the estate of the abovenamed deceased who died on 9 February 1997 are required by Innocenzo Valvo the executor of the said estate to send particulars by 23 June 1997 to his solicitors Gullaci & Gullaci of 158 Bell Street, Coburg, after which date the executor may convey or distribute the assets having regard only to the claims of which he then has notice.

Dated 16 April 1997

GULLACI & GULLACI, solicitors, 158 Bell Street, Coburg

HENRY PERCIVAL GEORGE, late of 9 Powderham Road, Caulfield, deceased

Creditors, next of kin and others having claims in respect of the estate of the deceased who died on 2 February 1997 are required by the executor and trustee Michael Dalziel George of 9 Powderham Road, Caulfield, Victoria, public servant to send particulars to him care of the undermentioned solicitors by 19 June 1997, after which date the executor and trustee may convey or distribute the assets having regard only to the claims of which they have notice.

RIBGY COOKE, solicitors, 246 Glenferrie Road, Malvern

Creditors, next of kin and others having claims against the estate of Olive Edith Mary Young late of 2 Prince Street, Hampton, Victoria who died on 6 February 1997 are required by the executor The Equity Trustees Executors and Agency Company Limited of 472 Bourke Street, Melbourne to send detailed particulars of their claims to the said executor care of Hassall & Byrne, solicitors of 308 Highett Road, Highett 3190, by 24 June 1997, after which date it will proceed to distribute the said estate having regard only to the claims of which it then has notice.

HASSALL & BYRNE, solicitors, 308 Highett Road, Highett

Creditors, next of kin and others having claims against the estate of Florence Ruth Alderton late of Unit 119 Greenwood Manor, 52-70 Centre Dandenong Road, Dingley, Victoria, who died on 6 December 1996 are required by the executor The Equity Trustees Executors and Agency Company Limited of 472 Bourke Street, Melbourne to send detailed particulars of their claims to the said executor care of Hassall & Byrne, solicitors of 308 Highett Road, Highett 3190, by 24 June 1997, after which date it will proceed to distribute the said estate having regard only to the claims of which it then has notice.

HASSALL & BYRNE, solicitors, 308 Highett Road, Highett

NOTICE TO CREDITORS

Creditors and next of kin and other having claims in respect of the estate of Elizabeth Ann Harrison late of 110 Laura Avenue, Belmont in the State of Victoria, pensioner who died on 31 August 1996 are required to send particulars of their claims to the executors Vaughan Mervyn Lamb and Philip Andrew Cassidy care of the undermentioned solicitors by 26 May 1997, after which date the executors will distribute the assets having regard only to the claims of which they then have notice.

MESSRS LAMB CASSIDY, solicitors, 71 Little Malop Street, Geelong

Creditors, next of kin and other persons having claims against the estate of Gilbert Charles Young late of 64 Whatley Street, Carrum, in the State of Victoria, Commonwealth public servant, deceased who died on 15 December 1996 are to send particulars of their claims to the executors of the estate James Albert Young and Irene Margaret Young care of the undermentioned solicitors by 30 June 1997, after which date the executors will convey and distribute the assets having regard only to the claims of which the executors then have notice.

HOLDING REDLICH, solicitors, 350 William Street, Melbourne

Creditors, next of kin and all other persons having claims against the estate of Diane Lynette Bishop late of 7 Irving Road, Cowes, in the State of Victoria, deceased who died on 9 March 1996 are to send particulars of their claims to the executrix of the estate Lisa Gae

Peasley care of the undermentioned solicitors by 25 June 1997, after which date the executrix will convey and distribute the assets having regard only to the claims of which the executrix then has notice.

HOLDING REDLICH, solicitors, 350 William Street, Melbourne

Creditors, next of kin and others having claims in respect of the estate of Naomi Vida Gaines late of 276 Barnard Street, Bendigo, retired, deceased who died on 28 February 1997 are required to send particulars of their claims to the executors National Mutual Trustees Limited of 46 Queen Street, Bendigo by 30 June 1997, after which date they will distribute the assets having regard only to the claims of which they have notice.

NATIONAL MUTUAL TRUSTEES LIMITED, 46 Queen Street, Bendigo

Creditors, next of kin and others having claims in respect of the estate of Raymond Arthur Petri formerly of 16 Gundry Street, California Gully but late of 8 Bolt Street, Bendigo, gaming room attendant, deceased who died on 25 November 1996 are required to send particulars of their claims to the executors National Mutual Trustees Limited of 46 Queen Street, Bendigo by 30 June 1997, after which date they will distribute the assets having regard only to the claims of which they have notice.

NATIONAL MUTUAL TRUSTEES LIMITED, 46 Queen Street, Bendigo

Creditors, next of kin and others having claims in respect of the estate of Jane Doherty formerly of 9 Weeroona Avenue, Bendigo but late of Bethlehem Home for the Aged, Taylor Street, Golden Square, widow, deceased who died on 12 January 1997 are required to send particulars of their claims to the executors National Mutual Trustees Limited of 46 Queen Street, Bendigo by 30 June 1997, after which date they will distribute the assets having regard only to the claims of which they have notice.

NATIONAL MUTUAL TRUSTEES LIMITED, 46 Queen Street, Bendigo

Creditors, next of kin and others having claims in respect of the estate of Williamine Mary Mateer (also known as Wilma Mary Mateer) late of 64 Centre Road, East Brighton

in the State of Victoria, married woman, deceased who died on 24 January 1997 are required to send particulars of such claims to the executors National Mutual Trustees Limited, John David Mateer and Bernard William Mateer care of 65 Southbank Boulevard, Southbank by 25 June 1997, after which date the executors will distribute the estate having regard only to the claims of which they then have notice.

HARRY CHAIM MACHLIS, late of 18 Ireland Avenue, East Doncaster in the State of Victoria

Creditors, next of kin and others having claim in respect of the estate of the deceased, who died on 2 November 1996 are required by the executors Arie Offenberger of 57 Feathertop Avenue, Lower Templestowe in the said State, and Darren Stephen Goldsmith of 13 Errol Street, North Melbourne in the said State, to send particulars to them care of the under mentioned solicitors by 24 June 1997, after which date the executors may convey or distribute the assets having regard only to the claims of which they then have notice.

OPAT, GOLDSMITH & GOLDSMITH PTY, solicitors, 13 Errol Street, North Melbourne

WILLIAM ALFRED McALISTER, deceased

Creditors, next of kin or others having claims in respect of the estate of William Alfred McAlister late of McAlister Road, Benjeroop, Victoria, farmer, deceased who died on 28 September 1996 are to send particulars of their claims to the executors Margaret Thora McAlister and Michael John McAlister care of the undermentioned solicitors by 18 June 1997, after which date the executors will distribute the assets having regard only to the claims of which they then have notice.

GARDEN & GREEN, lawyers, 4 McCallum Street, Swan Hill

OLIVE BOOTH in the Will called **OLIVE HARRIET BOOTH**, deceased

Take notice that Len Booth in the Will called Leonard Alan Booth of Bunyarra Court, Greensborough, Victoria, the executor named in the Will dated 30 April 1991 of Olive Booth in the Will called Olive Harriet Booth, deceased, late of 44 Kent Road, Pascoe Vale, Victoria, formerly of 500 Victoria

Street, Brunswick, Victoria, will 14 days after the date of publication of this advertisement apply to the Supreme Court of Victoria for a grant of probate of that Will.

SEPTIMUS JONES & LEE, solicitors, 257 Collins Street, Melbourne

In the estate of **FRANCIS LESLIE NANCARROW** of 2/40 Fitzroy Street, Kerang in the State of Victoria, retired farmer, deceased

Creditors, next of kin and all other persons having claims against the estate of the said deceased are required by Jeffrey Roy Gitsham of RSD 245 Fairley via Kerang, aforesaid farmer and Olive Mary Nancarrow of 2/40 Fitzroy Street, Kerang, aforesaid widow, the executors of the estate of the said deceased to send particulars of such claims to her in care of the undermentioned solicitors on or before 18 June 1997, after which date they will distribute the assets having regard only of the claims to which they then have notice.

BASILE & CO., barristers & solicitors, 46 Wellington Street, Kerang

Creditors, next of kin and others having claims in respect of the estate of Mary Veronica Buckler late of 7 Centre Road, East Brighton, Victoria, widow, deceased who died on 13 March 1997 are required by one of the executors nominated in the deceased's last Will and Testament dated 1 February 1980 namely Dorothy Mary Puryer of 184 McKinnon Road, McKinnon, Victoria, married woman who is applying to the Supreme Court for a Grant of Probate of the said last Will and Testament to send particulars of such claims to the solicitors acting for the said executor namely Kelly & Chapman, 437 Centre Road, Bentleigh by 4 July 1997, after which date the said Executor may convey or distribute the assets of the deceased, having regard only to claims of which she or her solicitors then have notice.

KELLY & CHAPMAN, 437 Centre Road, Bentleigh

VICTOR LEONARD BUTLER, late of 42 Myrtle Street, Alexandra, Victoria, gentleman, deceased

Creditors, next of kin and others having claims in respect of the estate of the deceased who died on 16 April 1996 are required by the executors Ian Butler and Lindsay Victor

Butler to send particulars to them care of the undermentioned solicitor by 30 June 1997, after which date the executors may convey or distribute the assets having regard only to the claims of which they then have notice.

ALEX YOUNGER, solicitor, 46 Downey Street, Alexandra

MARION IRENE SWEATMAN, late of Canterbury Private Nursing Home, 14 Balwyn Road, Canterbury, Victoria, widow, deceased

Creditors, next of kin and others having claims in respect of the estate of the deceased who died on 18 January 1997 are required by the trustee The Equity Trustees Executors and Agency Company Limited A.C.N. 004 031 298 of 472 Bourke Street, Melbourne in the said State, to send particulars to the company by 3 July 1997, after which date the trustee may convey or distribute the assets having regard only to the claims of which the trustee then has notice.

HALL & WILCOX, solicitors, Level 19, Bourke Place, 600 Bourke Street, Melbourne

THELMA THOMSON deceased

Creditors, next of kin or others having claims in respect of the estate of Thelma Thomson late of 15 Solway Street, Ashburton, Victoria, married woman, deceased who died on 11 December 1996 are to send particulars of their claims to the executor care of the undermentioned solicitors by 26 June 1997, after which date the executors will distribute the assets having regard only to the claims of which the executors then have notice.

READ KELLY, solicitors, 7th Floor, 555 Lonsdale Street, Melbourne

JOAN ELIZABETH OLDHAM, deceased

Creditors, next of kin or others having claims in respect of the estate of Joan Elizabeth Oldham late of Ellneer Lodge, 495 Neerim Road, Murrumbidgee, Victoria, but formerly of Flat 13, 219 Burke Road, Glen Iris, Victoria, spinster, deceased who died on 31 May 1996 are to send particulars of their claims to the executor care of the undermentioned solicitors by 26 June 1997, after which date the executor will distribute the assets having regard only to the claims of which the executor then has notice.

PURVES CLARKE RICHARDS, solicitors, 121 William Street, Melbourne

Creditors, next of kin and others having claims in respect of the estate of Margaret Mary Parsell formerly of Cooina Samaria Road, Benalla, late of Dicker Street, Wangaratta, Victoria, home duties (who died on 9 January 1997) are requested to send particulars of their claims in writing to the undermentioned solicitors for the executors Peter Michael Saunders and Max Frederick Wright by 23 June 1997, after which date the executors will distribute the assets having regard only to the claims of which they then have notice.

BYRNE & CLARK, 81-83 Nunn Street, Benalla

The Supreme Court of the State of Victoria SALE BY THE SHERIFF

On 29 May 1997 at 2.30 p.m. at the Sheriff's Office, 8-20 King Street, Oakleigh (unless process be stayed or satisfied).

All the estate and interest (if any) of Halaseh Holdings Pty Ltd of 96 Lygon Street, East Brunswick proprietor of an estate in fee simple in Lot One on Plan of Subdivision No. 325043U being the whole of the land on Certificate of Title Volume 10129, Folio 633 upon which is erected a Unit known as Unit 1/34 Songlark Crescent, Werribee.

Registered Mortgage No. S367236C, Caveat No. P452150E and the Covenant contained in instrument P513140Y affect the said estate and interest.

Terms—Cash Only

S. BLOXIDGE
Sheriff's Officer

The County Court of the State of Victoria SALE BY THE SHERIFF

On 29 May 1997 at 2.30 p.m. at the Sheriff's Office, 8-20 King Street, Oakleigh (unless process be stayed or satisfied).

All the estate and interest (if any) of Diane P. Burns of One Murrindindi Road, Glenburn as shown on Certificate of Title as Diane Patricia Burns proprietor of an estate in fee simple in the land described on Certificate of Title Volume 8552, Folio 690 upon which is erected a building known as 6 South Gateway, Coldstream.

Registered Mortgage No. T328042L and the Covenant contained in transfer B563970 affect the said estate and interest.

Terms—Cash Only

S. BLOXIDGE
Sheriff's Officer

The County Court of the State of Victoria
SALE BY THE SHERIFF

On 15 May 1997 at 11.00 a.m. at the Sheriff's Office, 163-167 Wellsford Street, Shepparton (unless process be stayed or satisfied).

All the estate and interest (if any) of Joe Ciemcioch and Vicki Ciemcioch of corner of Farley Road and Murray Valley Highway, Torrumbarry as shown on Certificate of Title as Josef Ciemcioch and Victoria Anne Ciemcioch joint proprietors of an estate in fee simple consisting of approximately 118.3 hectares being Lot 2 on Plan of Subdivision No. 76908 as described on Certificate of Title Volume 8699, Folio 484 upon which is

erected an old weatherboard home, a disused dairy and milking shed and the usual farm outbuildings and improvements known as the corner of Farley Road and Murray Valley Highway, Torrumbarry.

The property is situated approximately 16 km west of Echuca. Travel from Echuca on the Murray Valley Highway and the property is located on the north side of the Murray Valley Highway at the corner of Farley Road.

Registered Mortgage Nos T829571Y and U524122N affect the said estate and interest.

Terms—Cash Only

S. BLOXIDGE
Sheriff's Officer

Unclaimed Moneys Act 1962

Register of Unclaimed Moneys held by the—

<i>Name of Owner on Books and Last Known Address</i>	<i>Total Amount Due to Owner</i>	<i>Description of Unclaimed Money</i>	<i>Date when Amount first became Payable</i>
------------------------------------------------------	----------------------------------------------	-----------------------------------------------	------------------------------------------------------------------

\$

CLARK REAL ESTATE PTY LTD

Armistead, Kim, 10 Sheridan Ave, Mooroolbark	100.00	Deposit	26.1.96
----------------------------------------------	--------	---------	---------

97067

CONTACT: LEIGHTON M. CLARK, PHONE: (03) 9736 2515

EAST GIPPSLAND SHIRE COUNCIL

Kershaw, P.A. and Green, P., 65 Cotham Rd, Kew	52,094.21	Excess sales proceeds	2.12.94
MacAlister, A., Broadlands, Bairnsdale	11,623.71	"	22.6.92
Wolosewicz, J., c/- R. Simpson, PO Box 6420 Melbourne	769.56	"	15.11.91
Pellegrini, M., c/- D. Robertson, 5 Sutton St, Chelsea Heights	1,111.00	"	31.3.93

97032

CONTACT: CHRIS BARLOW, PHONE: (03) 5150 2206

POTTER WARBURTON CASH MANAGEMENT TRUST

Lend Lease Financial Planning Ltd, PO Box 155, Doncaster East St, Victoria	162.34	Cheque	2.10.95
Norwich Aust Asset Management Ltd, Level 2, 457 St Kilda Rd, Melbourne	223.92	"	3.7.95

97061

CONTACT: KATE WILLIAMS, PHONE: (03) 9242 6483

UNITED CREDIT UNION

Macquarie Bank	300.00	Unpresented Cheque	12.5.95
Latrobe co-op Housing	227.00	"	14.9.95

97030

CONTACT: DAVID NICHOLSON, PHONE: (03) 9670 7783

PROCLAMATIONS

Land Act 1958

PROCLAMATION OF ROADS

I, Richard E. McGarvie, Governor of Victoria acting with the advice of the Executive Council and under Section 25 (3) (c) of the Land Act 1958 proclaim as roads the following lands:

MUNICIPAL DISTRICT OF THE BULOKE SHIRE COUNCIL

BERRIWILLOCK—Crown Allotment 23A, Section 1, Township of Berriwillock, Parish of Boigbeat as shown on Certified Plan No. 114799 lodged in the Central Plan Office—(C33066).

MUNICIPAL DISTRICT OF THE GOLDEN PLAINS SHIRE COUNCIL

COMMERALGHIP—Crown Allotment 169C, Parish of Commerralghip as shown on Certified Plan No. 117211 lodged in the Central Plan Office—(05/14168).

Given under my hand and the seal of Victoria on 22 April 1997.

(L.S.) R. E. McGARVIE
Governor
By His Excellency's Command

MARIE TEHAN
Minister for Conservation and
Land Management

Land Act 1958

PROCLAMATION OF ROADS

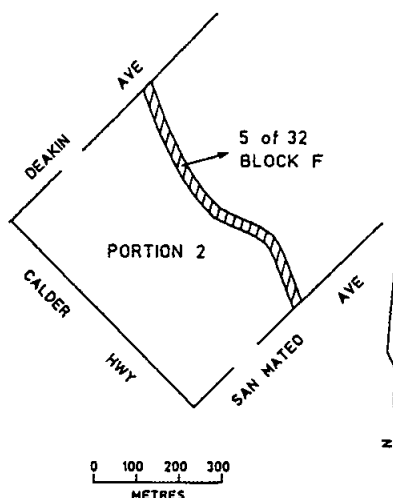
I, Richard E. McGarvie, Governor of Victoria acting with the advice of the Executive Council and under Section 25 (3) (c) of the Land Act 1958 proclaim as roads the following lands:

MUNICIPAL DISTRICT OF THE HORSHAM RURAL CITY COUNCIL

HORSHAM—The land in the Township of Horsham, Parish of Horsham shown as Parcel 1 on Roads Corporation Plan No. SP 18898—(Rs 2497).

MUNICIPAL DISTRICT OF THE MILDURA RURAL CITY COUNCIL

MILDURA—The land in the Parish of Mildura shown by hatching on plan hereunder—(M556[11]) (01/4962).



SOUTH MELBOURNE—The land in the City of South Melbourne, Parish of Melbourne South shown as Parcels 2, 8, 9 and 19 on Roads Corporation Plan No. SP 18768D—(12/0829).

Given under my hand and the seal of Victoria on 22 April 1997.

(L.S.) R. E. McGARVIE
Governor
By His Excellency's Command

MARIE TEHAN
Minister for Conservation and
Land Management

Firearms Act 1996

PROCLAMATION OF COMMENCEMENT

I, Richard E. McGarvie, Governor of Victoria, with the advice of the Executive Council and under section 2 (2) of the Firearms Act 1996, fix 29 April 1997 as the day on which the remaining provisions (except for sections 201 (3) and 202) of that Act come into operation.

Given under my hand and the seal of Victoria on 22 April 1997.

(L.S.) R. E. McGARVIE
Governor
By His Excellency's Command

BILL McGRATH
Minister for Police and Emergency Services

Acts of Parliament
PROCLAMATION

I, Richard E. McGarvie, Governor of
Victoria, declare that I have today assented in
Her Majesty's name to the following Bills:

No. 2/1997 Cinemedia Corporation
Act 1997.

No. 3/1997 Education (Standards
Council) Act 1997.

No. 4/1997 Evidence (Audio Visual
and Audio Linking) Act 1997.

No. 5/1997 Fisheries (Further
Amendment) Act 1997.

No. 6/1997 Interpretation of
Legislation (Amendment) Act 1997.

No. 7/1997 National Parks
(Amendment) Act 1997.

Given under my hand and the seal of
Victoria at Melbourne on 22
April 1997.

(L.S.) R. E. McGARVIE
Governor
By His Excellency's Command
J. G. KENNETT
Premier



VICTORIAN ACTS AND REGULATIONS ON CD-ROM

Anstat is proud to announce the availability of its new CD-ROM service covering all Victorian Acts and Regulations.

ANSTAT'S SERVICE IS GENUINELY DIFFERENT

Key Features

- Same appearance as the paper version
- Monthly or quarterly updates
- Powerful search facility across the entire database or within each item
- Ability to copy and paste text to other applications and print extracts
- Unlimited use of Legislation Hotline and Electronic Help Desk
- Service will be Internet linked

Price

- \$250 p.a. for quarterly updates
- \$500 p.a. for monthly updates

Act Now

To find out more about our service, please contact Customer Services on telephone (03) 9645 1111 or facsimile (03) 9645 1926

Anstat Pty Ltd ACN 005 446 748
224-226 Normanby Road Southbank Vic 3006

Domestic Building Legislation, Commentary & Practice

by Pamela Jenkins – A Law Press Subscription Service

This subscription service will keep readers informed and up to date with all matters concerning domestic building legislation. It offers more than 500 pages packed with relevant information for councils, building surveyors, inspectors, lawyers, builders, architects, and engineers. The service includes legislation, commentary and practice:

Legislation

- Domestic Building Contracts and Tribunal Act 1995
- Domestic Building Contracts and Tribunal (General) Regulations (plus amendments)
- Domestic Building Contracts and Tribunal (Fees) Regulations (with first update)
- Domestic Building Contracts and Tribunal (Service) Regulations (with first update)
- Building (Qualifications) Regulations
- Further information directory
- Summary of major reforms
- Mandatory insurance
- Speakers Corner
- 12 months' updates and supplements

Practice

- Second reading speeches
- Director Approvals
- Building Practitioners Board: forms and information
- Director of Fair Trading & Business Affairs: forms and information
- Building Control Commission: forms and information
- Domestic Building Tribunal: forms and information
- Ministerial Orders
- Insurance policies

Commentary

- Commentary annotating the legislation
- Overview, glossary, bibliography
- Recent developments

Establishment fee and annual subscription \$111.95

I enclose a cheque for \$..... made payable to AGPS

OR please charge \$ to my

☐ Visa ☐ Mastercard ☐ Bankcard

Credit Card and Delivery Details

Name: _____ Expiry Date: _____

Card number:

Signature: _____

Address: _____

Postcode: _____ DX/DTS: _____

Return to:

Manager, AGPS Subscriptions Victoria
PO Box 263, Brunswick 3056
Telephone enquiries: (03) 9389 6901 Fax (03) 9387 3404

Parliament of Victoria

Annual Summary of Legislation

This publication contains details of all Bills which have been passed by the Parliament in 1996. Each citation includes the purposes of the Bill, its progress through the Legislative Assembly and Legislative Council (date introduced, second reading, debate, third reading), the Act number and date of Royal Assent, and commencement information.

There is also a listing of Members of the Legislative Assembly and Legislative Council, the Ministry, Legislative Assembly and Legislative Council Committees, Papers and Reports tabled in the Parliament, and statistical analyses of both Houses.

Subscribers will obtain a free copy of the Mid-Year Summary of Legislation, following the Autumn Session.

Annual Summary of Legislation \$34.95 No. of copies ☐

I enclose a cheque for \$..... made payable to AGPS

OR please charge \$ to my

☐ Visa ☐ Mastercard ☐ Bankcard

Credit Card and Delivery Details

Name: _____ Expiry Date: _____

Card number:

☐☐☐☐☐☐☐☐☐☐☐☐☐☐☐☐

Signature: _____

Address: _____

Postcode: _____ DX/DTS: _____

Return to:

Manager, AGPS Subscriptions Victoria
PO Box 263, Brunswick 3056

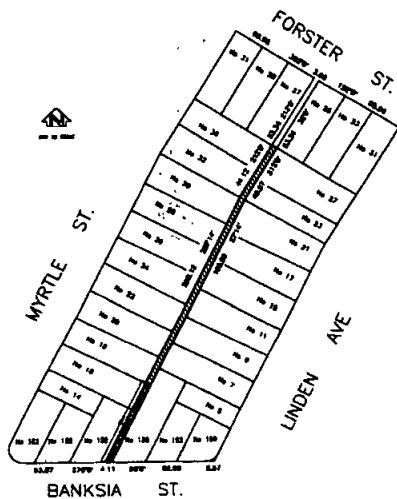
Telephone enquiries: (03) 9389 6901

Fax (03) 9387 3404

**GOVERNMENT AND OUTER BUDGET SECTOR
AGENCIES NOTICES**

**BANYULE CITY COUNCIL
ERRATUM NOTICE TO ROAD
DISCONTINUANCE NOTICE**

Pursuant to Section 206 and Schedule 10 Clause 3 of the Local Government Act 1989 the Banyule City Council at its ordinary meeting held on 26 March, 1997, having formed the opinion that the sections of "road" shown hatched and cross-hatched on the plan below are not reasonably required as "road" for public use, resolved to discontinue those sections of "road" and sell the land by private treaty to the abutting owners subject to any right power or interest held by the Banyule City Council and Yarra Valley Water Ltd in those sections of the "road" shown hatched and cross-hatched in connection with any sewers, drains or pipes under the control of those authorities in or near the "road" and subject to any right power or interest held by the Gas & Fuel Corporation in that section of the "road" shown cross-hatched in connection with any pipes under its control in or near the "road".



P W Soding
Director City Development

17131

**ERRATUM
DAREBIN CITY COUNCIL
Discontinuance of Road**

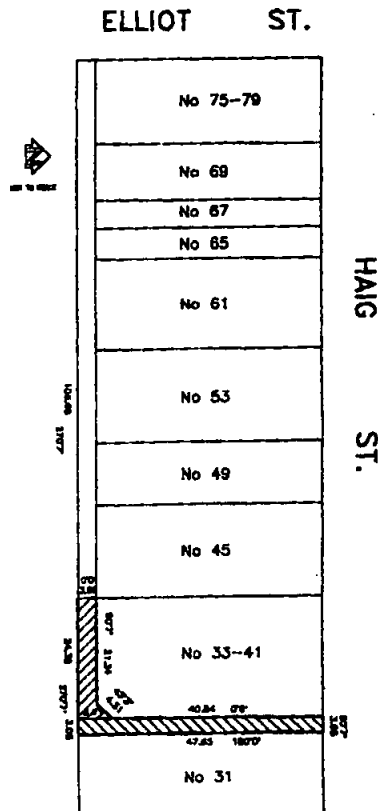
Notice is hereby given that part of the notice placed by the then City of Northcote in notice No. 9013 published in the Victoria Government Gazette G41 on 21 October 1987

was in error. The reference to Telecom Australia, cables for telegraph or telephone purposes is to be removed from that notice.

KELVIN SPILLER
Chief Executive

**BANYULE CITY COUNCIL
ROAD DISCONTINUANCE**

Pursuant to Section 206 and Schedule 10 Clause 3 of the Local Government Act 1989 the Banyule City Council at its ordinary meeting held on 7 April 1997, having formed the opinion that the section of "road" shown hatched on the plan below is not reasonably required as a "road" for public use, resolved to discontinue and sell the land from the section of the "road" by private treaty to the abutting owners.



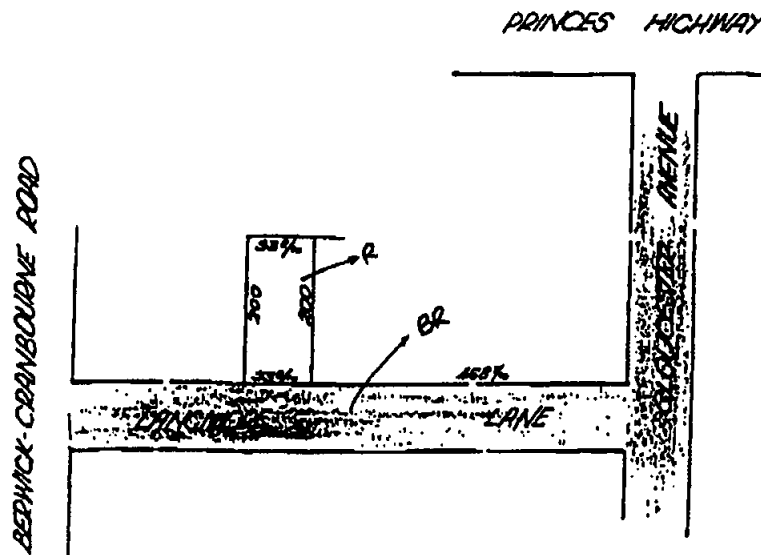
P W Soding
Director City Development

17013

CASEY CITY COUNCIL
Notice of Acquisition
Compulsory Acquisition of Interest in Land

The City of Casey declares that by this notice it acquires all interest in land at 7 Langmore Lane, Berwick, being all of the land as contained in Certificate of Title Volume 8379, Folio 303, being referred to as part of Crown Section 18, Township and Parish of Berwick.

Published with the authority of the City of Casey.



MEASUREMENTS ARE IN METRES

MIKE TYLER
 Chief Executive Officer

BASS COAST SHIRE COUNCIL
Council Roads Discontinuance

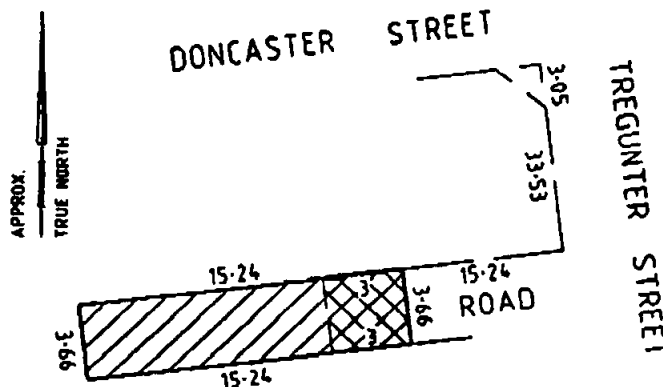
In accordance with Section 206 and Schedule 10, Clause 3 of the Local Government Act 1989, the Bass Coast Shire Council at its ordinary meeting held on 24 March 1997 formed the opinion that the roads shown hatched on the plan below are not reasonably required as roads for public use and resolved to discontinue the roads and to transfer the land from the roads to the abutting owner subject to any right, power or interest held by Westernport Water, Council, Eastern Energy and Telecom in the road in connection with any sewers, drains, pipes, wires or cables under the control of those authorities in or near the road.

7	6	5	4	3	2	RD	1	LP 1293
8							30	
9							51	
10	LP 1293						52	LP 1293
11	LP 1293						53	LP 1293
12							54	
13							55	
14							57	
15							58	
16							59	
17	LP 1293						60	LP 1293
18	LP 1293						61	LP 1293
19							62	
20							63	
21							64	
22							65	
23	LP 1293						66	LP 1293
24	LP 1293						67	LP 1293
25							68	
26	LP 1293						69	LP 1293
27	LP 1293						70	LP 1293
28	LP 1293						71	

ALLAN BAWDEN
Chief Executive Officer

MOONEE VALLEY CITY COUNCIL
Road Discontinuance

That the Moonee Valley City Council at its ordinary meeting held on 12 March 1997 formed the opinion that the road shown hatched and cross-hatched on the plan below is not reasonably required as a road for public use and resolved to discontinue the road and having advertised and served notices regarding the proposed discontinuance and there being no submissions made under Section 223 of the Local Government Act 1989, orders that the said part of the road situated at the rear of 81 Doncaster Street, Ascot Vale, be discontinued pursuant to Schedule 10, Clause 3 (a) of Section 206 of the said Act, and the land of the discontinued road vest in the Council pursuant to Section 207B of the said Act and be sold by Private Treaty to the owners of the land abutting the road, subject to the right, power or interest held by the Melbourne Water Corporation in the road in connection with any sewers, drains and pipes under the control of that Authority in or near the road, and shown cross-hatched on the plan below.



LINDSAY A. MERRITT
Chief Executive

MID-GOULBURN REGIONAL WATER
BOARD
By-Law No. 1—Water Supply and Sewerage
Administrative By-Law

Notice is hereby given of the making and approval of a new By-Law No. 1—Water Supply and Sewerage Administrative By-Law.

The By-Law is about the authorisation, organisation and installation and maintenance procedures relating to water supply and sewerage plumbing following the transfer of particular responsibilities for on-site water and wastewater plumbing regulation to the Plumbing Industry Board.

A copy of the By-Law is available for inspection at the Board's offices in Seymour, Kilmore, Alexandra and Mansfield during normal business hours of these offices. Copies can be made available for purchase.

G. J. KERR
Secretary

Planning and Environment Act 1987
GREATER GEELONG PLANNING SCHEME
Notice of Amendment
Amendment R191
(Renotification)

The City of Greater Geelong has prepared Amendment R191 to the Greater Geelong Planning Scheme.

The amendment proposes to amend the Regional Section of the Greater Geelong Planning Scheme by rezoning Lot 58 (comprising 3000 m²) at the corner of Homestead Drive and Paramount Crescent, Whittington, from Local Business Zone to Reserved Residential Zone, and deleting all references to this site and its associated gross leasable floor area restrictions from Clause 21-5 of the Ordinance.

The amendment can be inspected at City of Greater Geelong, 2nd Floor, 103 Corio Street, Geelong; Department of Infrastructure, Office

of Planning and Heritage, 5th Floor, State Government Offices, corner Little Malop and Fenwick Streets, Geelong 3220 and the Department of Infrastructure, Olderfleet Buildings, 477 Collins Street, Melbourne 3000.

Submissions about the amendment must be sent to the Planning Scheme Unit, City of Greater Geelong, P.O. Box 104, Geelong 3220, by Thursday, 26 May 1997.

CHUBB FADGYAS
Co-Ordinator Urban and
Environmental Planning

Planning and Environment Act 1987
GLEN EIRA PLANNING SCHEME
Notice of an Amendment to a Planning Scheme
Amendment L15

The City of Glen Eira has prepared Amendment L15 to the Glen Eira Planning Scheme.

The amendment changes the Local Section of the Glen Eira Planning Scheme.

The amendment affects land at:

801 North Road (being north-west corner of North Road and Murrumbeena Road, Murrumbeena—former Murrumbeena High School).

The amendment proposes to introduce a Proposed Public Open Space Reservation over a portion of the land extending diagonally from Murrumbeena Road to Leila Road. The Reservation will provide a safe, convenient and attractive means of access between Duncan McKinnon Reserve to the south east and Packer Reserve to the north west of the site.

The amendment can be inspected free of charge during office hours at City of Glen Eira, Municipal Offices, corner Glen Eira and Hawthorn Roads, Caulfield, Victoria 3162 and the Department of Infrastructure, Olderfleet Buildings, 477 Collins Street, Melbourne, Victoria 3000.

Submissions about the amendment must be sent to Town Planning Office, City of Glen Eira, corner Glen Eira and Hawthorn Roads, Caulfield, Victoria 3162, by 23 May 1997.

Dated 17 April 1997

JASON CLOSE
Strategic Planner

Planning and Environment Act 1987
WERRIBEE PLANNING SCHEME
Notice of Amendment
Amendment L112

The City of Wyndham has prepared Amendment L112 to the Werribee Planning Scheme.

The amendment proposes to:

- introduce a new zone called the Rural Living (Wyndham) Zone into the Local Section of the Werribee Planning Scheme; and
- rezone approximately 65 hectares of land known as Crown Portion A, Section 20 (Certificate of Title Volume 9793, Folio 493), Parish of Tarneit, located on the south-east corner of Davis Road and Dohertys Road, Tarneit, from Corridor C to Rural Living (Wyndham) Zone.

This rezoning will, amongst other things, enable the subject land to be subdivided into about 15 four hectare allotments.

The amendment can be inspected free of charge at Wyndham City Council, Planning Department, Civic Centre, 45 Princes Highway, Werribee 3030 and the Department of Infrastructure, Office of Planning and Heritage, Olderfleet Buildings, 477 Collins Street, Melbourne 3000.

Submissions about the amendment must be received by 26 May 1997 and must be in writing addressed to Mr Phillip Steer, Manager, Planning, Wyndham City Council, P.O. Box 197, Werribee 3030, by 26 May 1997.

Dated 21 April 1997

PHILLIP STEER
Managing, Planning

Planning and Environment Act 1987
BERWICK PLANNING SCHEME
Notice of Amendment
Amendment L118

Casey City Council has prepared Amendment L118 to the Local Section of the Berwick Planning Scheme.

The amendment applies to land included in the Narre Warren South Local Structure Plan. This land is generally bounded by Greaves Road to the north, Berwick-Cranbourne Road to the east, Narre Warren-Cranbourne Road to the west and a future east-west road to the south.

The amendment proposes to change the Local Structure Plan to provide for the use of development contributions towards the construction of Greaves Road as a two lane undivided road for its complete length between Narre Warren-Cranbourne Road and Berwick-Cranbourne Road (3.3 kilometres). Under the current Local Structure Plan, Greaves Road would be constructed as a two lane divided road for a distance of only 1.8 kilometres east of Narre Warren-Cranbourne Road.

The amendment also updates the format and content of the Local Structure Plan to reflect changes that have occurred since it was approved in 1994.

The amendment can be inspected during office hours at Casey City Council, Cranbourne Office, Sladen Street, Cranbourne and the Department of Infrastructure, The Olderfleet Buildings, 477 Collins Street, Melbourne.

Submissions about the amendment must be sent to Manager Planning, Casey City Council, P.O. Box 1000, Narre Warren 3805, by Monday, 26 May 1997.

JACQUI HOUGUET
Manager Planning

Planning and Environment Act 1987
BERWICK PLANNING SCHEME
Notice of Amendment
Amendment L120

Casey City Council has prepared Amendment L120 to the Local Section of the Berwick Planning Scheme.

The amendment proposes to amend the land controls from Extractive Industrial to Restricted General Industrial complementing the land controls with the proposed site use.

The amendment can be inspected at Casey City Council, (Cranbourne Office), Sladen Street, Cranbourne and The Department of Planning and Development, Ground Floor, The Olderfleet Buildings, 477 Collins Street, Melbourne.

Submissions about the amendment must be sent to The Chief Executive, Casey City Council, P.O. Box 1000, Narre Warren 3805, by 28 May 1997.

JACQUI HOUGUET
Manager Planning

Planning and Environment Act 1987
WARRNAMBOOL PLANNING SCHEME
CHAPTER 2
Notice of Amendment to a Planning Scheme
Amendment L25

The Warrnambool City Council has prepared Amendment L25 to the Warrnambool Planning Scheme.

The amendment affects land within all Residential zones within the City of Warrnambool.

The amendment proposes to delete from the definition of "Hospital" the words "Nursing home or home for the Aged". The effect of this amendment will be to allow "Nursing home or home for the Aged" to become a discretionary—Permit Required—use in these zones.

A copy of the amendment can be inspected free of charge during office hours at Warrnambool City Council, Municipal Offices, 25 Liebig Street, Warrnambool 3280; The Department of Infrastructure, Planning Division, Olderfleet Buildings, 477 Collins Street, Melbourne 3000 and the Office of Planning and Heritage, Regional Office, corner Fenwick and Little Malop Streets, Geelong 3220.

Submissions about the amendment must be sent to the Town Planning Department, Warrnambool City Council, P.O. Box 198, Warrnambool 3280, by 12 noon on Thursday, 22 May 1997.

Dated 24 April 1997

RUSSELL GUEST
Town Planner

Creditors, next of kin and others having claims against the estate of any of the undermentioned deceased persons are required to send particulars of their claims to State Trustees Limited A.C.N. 064 593 148, 168 Exhibition Street, Melbourne, Victoria 3000, the personal representative, on or before 30 June 1997, after which date State Trustees Limited may convey or distribute the assets having regard only to the claims of which State Trustees Limited then has notice.

Brough, Kenneth John, late of Sunshine Private Nursing Home, 74 Devonshire Road, Sunshine, retired, who died 15 December 1996.

Cox, Mavis Ellen, formerly of Unit 5, 47 Brantome Street, Gisbourne, but late of Gisbourne and District Hospital, 76 Hamilton Street, Gisbourne, pensioner, who died 2 August 1996.

Craigen, Betty Isobel, also known as Betty Isabel Craigen, formerly of 46 Middle Road, Maribyrnong, but late of 112 Burrows Street, Mildura, housewife, who died 4 November 1996.

Herzog, Paul Gerhard, late of 19 William Street, Fawkner, retired, who died 23 February 1997.

Howard, Helen, also known as Helen Goussens, late of 6 Whittaker Street, Bendigo, pensioner, family support worker, who died 18 January 1997.

Leech, Hannah Livingstone, late of 67 Ferndale Drive, Frankston, pensioner, who died 19 November 1996.

Taylor, Eileen Mary, late of 14 Cabola Avenue, Oakleigh, widow, who died 18 February 1997.

Dated at Melbourne 21 April 1997

J. L. OWEN
Manager, Estate Management
State Trustees Limited

EXEMPTION FROM NOTIFICATION OF
VACANCY UNDER SECTION 29 (2) OF THE
PUBLIC SECTOR MANAGEMENT ACT
1992

Position No. NRE135713, VPS-3, Resource Economist, Economics Branch, Department of Natural Resources and Environment.

Reason for exemption

The vacancy has duties and qualifications identical to another vacancy that has recently been advertised and the person (who may or may not be a staff member) was an applicant for the other vacancy and was assessed as clearly meeting all of the requirements of the position. The position was advertised within the last 3 months.

Dated 9 April 1997

MICHAEL TAYLOR
Secretary
Department of Natural Resources
and Environment

EXEMPTION FROM NOTIFICATION OF
VACANCY UNDER SECTION 29 (2) OF THE
PUBLIC SECTOR MANAGEMENT ACT
1992

Position No. DSD000270, Legal Officer—Small Business and Regulation Reform Branch, Class VPS-4, Department of State Development.

Reasons for exemption

The position has duties and qualifications requirements that are of a specialised nature peculiar to the department and the proposed appointee is a staff member considered to be the only staff member possessing the specialised qualifications.

RIK HART
Secretary
Department of State Development

EXEMPTION FROM NOTIFICATION OF
VACANCY UNDER SECTION 29 (2) OF THE
PUBLIC SECTOR MANAGEMENT ACT
1992

Position No. DSD003508, Manager, Rural Offices/Investment Attraction, Rural Development Branch, Class EO-3, Department of State Development.

Reasons for exemption

The position has duties and qualifications identical to another vacancy that has recently been advertised and the person (who may or may not be a staff member) was an applicant for the other vacancy and was assessed as clearly meeting all of the requirements of the position.

RIK HART
Secretary
Department of State Development

EXEMPTION FROM NOTIFICATION OF
VACANCY UNDER SECTION 29 (2) OF THE
PUBLIC SECTOR MANAGEMENT ACT
1992

Position No. 79/01/0246/1, Victorian Public Service Officer, Class VPS-5, Manager, Strategic Marketing and Research, Tourism Victoria, Department of State Development.

Reason for exemption

The position has been reclassified to recognise a demonstrated and significant shift in work value in a specialised area of work

and the incumbent is an officer who is recognised as satisfactorily discharging all of the requirements of the position and the Department Head considers that it is unlikely that the vacancy would attract a more suitable candidate.

RIK HART
Secretary

Department of State Development

**EXEMPTION FROM NOTIFICATION OF
VACANCY UNDER SECTION 29 (2) OF THE
PUBLIC SECTOR MANAGEMENT ACT
1992**

Position Nos 94/00/0029/3, 94/00/0047/5
and 94/00/0049/7, Field Officer, Class VPS-3,
Gambling Operations and Audit Branch,
Victorian Casino and Gaming Authority.

Reason for exemption

The vacancy has been advertised within the last 6 months without attracting a qualified applicant and the vacancy is in an area with a history of recruitment difficulties, and the proposed appointees are assessed as clearly meeting all of the requirements of the positions.

BILL LAHEY
Acting Director of Gaming and Betting

Department of Treasury and Finance
**SALE OF CROWN LAND BY PUBLIC
AUCTION**
Reference P144059

Auction Date: Saturday, 5 July 1997 at
11.00 a.m. on site.

Property Address: Stanley Street,
Gordon.

Crown Description: Allotment 6, Section
30, Township of Gordon.

Area: 8956 m².

Terms of Sale: 10% deposit—balance 60
days.

Co-ordinating Officer: Evadne Roberts,
Land Sales Officer, Department of Natural
Resources and Environment, 3rd Floor, 240
Victoria Parade, East Melbourne 3002.

Selling Agent: Bartrop Real Estate, 50-54
Lydiard Street South, Ballarat 3350,
telephone (03) 5331 1011.

ROGER M. HALLAM
Minister for Finance

**ROAD SAFETY (TRAFFIC)
REGULATIONS 1988**

Notice Under Regulation 1604 (2) (h)
Footpath Cycling Trial—Hume City Council

Regulation 1604 (2) (h) of the Road Safety
(Traffic) Regulations 1988 enables the Roads
Corporation (hereinafter called "VicRoads")
to publish a notice in the Government Gazette
allowing specified vehicles to be used in
places where their use is normally prohibited.

VicRoads proposes to exercise that power to
enable a trial of footpath cycling to be
continued for a further twelve months in part
of the Hume City Council.

In accordance with that regulation, I, David
Anderson, delegate of VicRoads, specify the
persons described in the Schedule hereto as
persons to whom Regulation 1604 (1) does
not apply.

THE SCHEDULE

**PERSONS PERMITTED TO RIDE
BICYCLES ON THE FOOTPATH**

Persons who are riding a bicycle on a
footpath between midnight on 21 April 1997
and midnight on 20 April 1998 in the
localities of Sunbury, Craigieburn, Greenvale
and Bulla in the Hume City Council, who
are—

- Not on a footpath displaying a "No
Bicycles" sign as defined in the Road
Safety (Traffic) Regulations 1988.
- Riding in single file.
- Giving pedestrians right of way.
- Travelling slowly enough to be able to
avoid colliding with pedestrians and
vehicles using driveways.
- Not entering the road from the footpath
without stopping.

Dated 18 April 1997

DAVID ANDERSON
Acting Director—Regional Services
Roads Corporation

**Stamps Act 1958
NOTICE UNDER SECTION 40A**

Pursuant to Section 40A of the **Stamps Act
1958** I hereby declare:

Bridge Wholesale Acceptance Corporation
(Australia) Limited A.C.N. 000 974 747
(AP-324) to be an "Authorised Person" in

relation to the stamping of Mortgages, Bonds, Debentures and Covenants and Deeds not otherwise subject to duty.

Sabre Financial Systems Pty Ltd A.C.N. 058 828 407 (AP-325) to be an "Authorised Person" in relation to the stamping of Mortgages, Bonds, Debentures and Covenants, Leases, Agreements to Lease, Assignments or Transfers of Lease, Deeds of Settlement and Deeds not otherwise subject to duty.

Ross Oden Solicitor trading as Oden & Co. (AP-186) is no longer an "Authorised Person" in relation to the stamping of Transfers of Land, Mortgages, Bonds, Debentures and Covenants, Marketable Securities, Leases, Agreements to Lease, Assignments or Transfers of Lease, Deeds of Settlement and Deeds not otherwise subject to duty.

DENZIL GRIFFITHS
Commissioner of State Revenue

Co-operation Act 1981
COMET HILL PRIMARY SCHOOL
CO-OPERATIVE LIMITED
FIVE WAYS MOOROOLBARK BOWLS
CO-OPERATIVE LIMITED
NIDDRIE HIGH SCHOOL COUNCIL
CO-OPERATIVE LTD
OUT OF SCHOOL AND HOLIDAY CARE
ASSOCIATION CO-OPERATIVE LIMITED

Notice is hereby given in pursuance of Section 192 (8) of the **Co-operation Act 1981** and Section 572 (2) of the **Corporations Act 1989** that, at the expiration of three months from the date hereof, the names of the aforementioned societies will, unless cause is shown to the contrary, be struck off the register and the societies will be dissolved.

Dated at Melbourne 14 April 1997

PAUL HOPKINS
Deputy Registrar of Co-operative Societies

Co-operation Act 1981
BILLANOOK PRIMARY SCHOOL
CO-OPERATIVE SOCIETY LIMITED
LALOR SECONDARY COLLEGE
CO-OPERATIVE SOCIETY LIMITED
YARWANGI CULTURAL LEARNING
RESOURCE CENTRE CO-OPERATIVE
LTD

Notice is hereby given in pursuance of Section 192 (8) of the **Co-operation Act 1981** and Section 572 (2) of the **Corporations Act**

1989 that, at the expiration of three months from the date hereof, the names of the aforementioned societies will, unless cause is shown to the contrary, be struck off the register and the societies will be dissolved.

Dated at Melbourne 21 April 1997

PAUL HOPKINS
Deputy Registrar of Co-operative Societies

Prevention of Cruelty to Animals Act 1986
APPROVAL OF INSPECTORS

I, Peter John Bailey, Director Quality Assurance, Position Number 212677, in the Department of Natural Resources and Environment, pursuant to the powers, duties and functions given to me by a delegation under Section 38 of the **Prevention of Cruelty to Animals Act 1986** and of my respective powers to approve inspectors under Section 18 of the **Prevention of Cruelty to Animals Act 1986**, hereby approve the following officer, who is an inspector of livestock under the provisions of the **Livestock Disease Control Act 1994**, as an inspector for the purposes of Part 2 of the **Prevention of Cruelty to Animals Act 1986**.

Name of Officer	Position of Officer
Bruce Leslie Allen	238524

Dated 11 April 1997

PETER JOHN BAILEY
Director Quality Assurance

Public Holidays Act 1993
RURAL CITY OF WANGARATTA
Half Day Public Holiday
Tuesday, 4 November 1997

The Council of the Rural City of Wangaratta has resolved to appoint Melbourne Cup Day, Tuesday, 4 November 1997, from 12 noon as a half day Public Holiday throughout the municipality in accordance with Section 7 (1) (b) of the **Public Holidays Act 1993**.

Residents are advised that the municipal offices and Council services will operate as normal on Melbourne Cup Day.

JOANNE ANDERSON
Chief Executive Officer

**Farm Produce Wholesale Act 1990
DETERMINATION BY THE REGISTRAR
PURSUANT TO THE FARM PRODUCE
WHOLESALE ACT 1990 (AS AMENDED)**

The Registrar has in accordance with Section 22 of the Farm Produce Wholesale Act 1990 (as amended), made a determination that the following producers have suffered financial loss as a result of Tamworth Lake Pty Ltd's (trading as W. D. Chen Fruit Distributing Co.) failure to pay for produce:

Kugel Holdings Pty Ltd, Box 123, Mundubbera, Queensland 4626;

Bartle Frere Bananas, Waugh Pkt Road, Pawngilly, Queensland 4871;

Irymple Packaging Pty Ltd, 2160-2162 Fifteenth Street, Irymple, Queensland 3498;

E. J. T. Packers Pty Ltd, P.O. Box 296, Dareton, New South Wales 2717.

The Registrar may make a further determination that other producers have suffered financial loss as a result of the failure of Tamworth Lake Pty Ltd to pay for produce within the period of six months after the payment for the produce first became payable to the producer concerned.

Therefore any further claims are to be forwarded to the Registrar by no later than 5.00 p.m. on 9 May 1997.

ANDREW BRECKENRIDGE
Registrar
Farm Produce Wholesale Act 1990
care of Box 1, 542 Footscray Road
Footscray, Victoria 3011

**Electricity Industry Act 1993
NOTICE OF VARIATION OF LICENCE**

The licence issued by the Office of the Regulator-General (the Office) to the Victorian Power Exchange (VPX) has been varied by agreement between the Office and VPX in accordance with Section 164 (1) (b) of the Electricity Industry Act 1993 (the Act).

The licence has been varied so as to require VPX to monitor matters relating to the operation of VicPool and so assist the Office to achieve the objectives specified in Section 157 of the Act and Section 7 of the Office of the Regulator-General Act 1994.

Copies of the licence may be inspected at the premises of the Office of the Regulator-General, Level 1, 35 Spring Street, Melbourne 3000.

Copies of the licence may also be obtained free of charge by application to the Office on telephone (03) 9651 0222, facsimile (03) 9651 3688.

Dated 14 April 1997

ROBIN C. DAVEY
Regulator-General

**Water Act 1989
GOULBURN MURRAY RURAL WATER
AUTHORITY**

I, Campbell Fitzpatrick, Director, Catchment and Water Resources Branch, Department of Natural Resources and Environment, as the delegate of the Minister for Agriculture and Resources, make the following Order:

**EXTENSION OF THE
GOULBURN-MURRAY IRRIGATION
DISTRICT ORDER 1996**

1. This Order is called the Extension of the Goulburn-Murray Irrigation District.

2. This Order is made under Section 96 (11) (b) of the Water Act 1989 and all other available powers.

3. This Order takes effect from the date it is published in the Government Gazette.

4. The proposal for the extension of the Goulburn-Murray Irrigation District of the Goulburn-Murray Rural Water Authority submitted to the Department of Natural Resources and Environment by the Goulburn-Murray Rural Water Authority is approved.

5. The Goulburn-Murray Irrigation District of the Goulburn-Murray Rural Water Authority is extended to include the areas shaded in blue on the accompanying plans, copies of which may be inspected at the office of the Goulburn-Murray Rural Water Authority situated at 40 Casey Street, Tatura.

Dated 24 February 1997

CAMPBELL FITZPATRICK
Director, Catchment and Water
Resources Branch
Department of Natural Resources
and Environment
(as delegate of the Minister for Agriculture
and Resources)

Water Act 1989
GOULBURN MURRAY RURAL WATER
AUTHORITY

I, Campbell Fitzpatrick, Director, Catchment and Water Resources Branch, Department of Natural Resources and Environment, as the delegate of the Minister for Agriculture and Resources, make the following Order:

EXTENSION OF THE CAMPASPE
IRRIGATION DISTRICT ORDER 1996

1. This Order is called the Extension of the Campaspe Irrigation District.

2. This Order is made under Section 96 (11) (b) of the **Water Act 1989** and all other available powers.

3. This Order takes effect from the date it is published in the Government Gazette.

4. The proposal for the extension of the Campaspe Irrigation District of the Goulburn-Murray Rural Water Authority submitted to the Department of Natural Resources and Environment by the Goulburn-Murray Rural Water Authority is approved.

5. The Campaspe Irrigation District of the Goulburn-Murray Rural Water Authority is extended to include the areas shaded in blue on the accompanying plans, copies of which may be inspected at the office of the Goulburn-Murray Rural Water Authority situated at 40 Casey Street, Tatura.

Dated 24 February 1997

CAMPBELL FITZPATRICK
Director, Catchment and Water
Resources Branch
Department of Natural Resources
and Environment
(as delegate of the Minister for Agriculture
and Resources)

Water Act 1989
GOULBURN MURRAY RURAL WATER
AUTHORITY

I, Campbell Fitzpatrick, Director, Catchment and Water Resources Branch, Department of Natural Resources and Environment, as the delegate of the Minister for Agriculture and Resources, make the following Order:

DIMINISHMENT OF THE
GOULBURN-MURRAY IRRIGATION
DISTRICT ORDER 1996

1. This Order is called the Diminishment of the Goulburn-Murray Irrigation District.

2. This Order is made under Section 104 (3) (b) of the **Water Act 1989** and all other available powers.

3. This Order takes effect from the date it is published in the Government Gazette.

4. The proposal for the diminishment of the Goulburn-Murray Irrigation District of the Goulburn-Murray Rural Water Authority submitted to the Department of Natural Resources and Environment by the Goulburn-Murray Rural Water Authority is approved.

5. The Goulburn-Murray Irrigation District of the Goulburn-Murray Rural Water Authority is diminished by the extent of the areas shaded in green on the accompanying plans, copies of which may be inspected at the office of the Goulburn-Murray Rural Water Authority situated at 40 Casey Street, Tatura.

Dated 24 February 1997

CAMPBELL FITZPATRICK
Director, Catchment and Water
Resources Branch
Department of Natural Resources
and Environment
(as delegate of the Minister for Agriculture
and Resources)

Water Act 1989
GOULBURN MURRAY RURAL WATER
AUTHORITY

I, Campbell Fitzpatrick, Director, Catchment and Water Resources Branch, Department of Natural Resources and Environment, as the delegate of the Minister for Agriculture and Resources, make the following Order:

DIMINISHMENT OF THE CAMPASPE
IRRIGATION DISTRICT ORDER 1996

1. This Order is called the Diminishment of the Campaspe Irrigation District.

2. This Order is made under Section 104 (3) (b) of the **Water Act 1989** and all other available powers.

3. This Order takes effect from the date it is published in the Government Gazette.

4. The proposal for the diminishment of the Campaspe Irrigation District of the Goulburn-Murray Rural Water Authority submitted to the Department of Natural Resources and Environment by the Goulburn-Murray Rural Water Authority is approved.

5. The Campaspe Irrigation District of the Goulburn-Murray Rural Water Authority is diminished by the extent of the area shaded in green on the accompanying plan, a copy of which may be inspected at the office of the Goulburn-Murray Rural Water Authority situated at 40 Casey Street, Tatura.

Dated 24 February 1997

CAMPBELL FITZPATRICK
Director, Catchment and Water
Resources Branch
Department of Natural Resources
and Environment
(as delegate of the Minister for Agriculture
and Resources)

Water Act 1989
GOULBURN MURRAY RURAL WATER
AUTHORITY

I, Campbell Fitzpatrick, Director, Catchment and Water Resources Branch, Department of Natural Resources and Environment, as the delegate of the Minister for Agriculture and Resources, make the following Order:

DIMINISHMENT OF THE EAST LODDON
WATERWORKS DISTRICT ORDER 1996

1. This Order is called the Diminishment of the East Loddon Waterworks District.

2. This Order is made under Section 104 (3) (b) of the **Water Act 1989** and all other available powers.

3. This Order takes effect from the date it is published in the Government Gazette.

4. The proposal for the diminishment of the East Loddon Waterworks District of the Goulburn-Murray Rural Water Authority submitted to the Department of Natural Resources and Environment by the Goulburn-Murray Rural Water Authority is approved.

5. The East Loddon Waterworks District of the Goulburn-Murray Rural Water Authority is diminished by the extent of the areas shaded in green on the accompanying

plans, copies of which may be inspected at the office of the Goulburn-Murray Rural Water Authority situated at 40 Casey Street, Tatura.

Dated 24 February 1997

CAMPBELL FITZPATRICK
Director, Catchment and Water
Resources Branch
Department of Natural Resources
and Environment
(as delegate of the Minister for Agriculture
and Resources)

Water Act 1989
GOULBURN MURRAY RURAL WATER
AUTHORITY

I, Campbell Fitzpatrick, Director, Catchment and Water Resources Branch, Department of Natural Resources and Environment, as the delegate of the Minister for Agriculture and Resources, make the following Order:

DIMINISHMENT OF THE WEST LODDON
WATERWORKS DISTRICT ORDER 1996

1. This Order is called the Diminishment of the West Loddon Waterworks District.

2. This Order is made under Section 104 (3) (b) of the **Water Act 1989** and all other available powers.

3. This Order takes effect from the date it is published in the Government Gazette.

4. The proposal for the diminishment of the West Loddon Waterworks District of the Goulburn-Murray Rural Water Authority submitted to the Department of Natural Resources and Environment by the Goulburn-Murray Rural Water Authority is approved.

5. The West Loddon Waterworks District of the Goulburn-Murray Rural Water Authority is diminished by the extent of the areas shaded in green on the accompanying plans, copies of which may be inspected at the office of the Goulburn-Murray Rural Water Authority situated at 40 Casey Street, Tatura.

Dated 24 February 1997

CAMPBELL FITZPATRICK
Director, Catchment and Water
Resources Branch
Department of Natural Resources
and Environment
(as delegate of the Minister for Agriculture
and Resources)

Water Act 1989
GOULBURN MURRAY RURAL WATER
AUTHORITY

I, Campbell Fitzpatrick, Director, Catchment and Water Resources Branch, Department of Natural Resources and Environment, as the delegate of the Minister for Agriculture and Resources, make the following Order:

DIMINISHMENT OF THE NORMANVILLE
WATERWORKS DISTRICT ORDER 1996

1. This Order is called the Diminishment of the Normanville Waterworks District.
2. This Order is made under Section 104 (3) (b) of the Water Act 1989 and all other available powers.
3. This Order takes effect from the date it is published in the Government Gazette.
4. The proposal for the diminishment of the Normanville Waterworks District of the Goulburn-Murray Rural Water Authority submitted to the Department of Natural Resources and Environment by the Goulburn-Murray Rural Water Authority is approved.
5. The Normanville Waterworks District of the Goulburn-Murray Rural Water Authority is diminished by the extent of the area shaded in green on the accompanying plan, a copy of which may be inspected at the office of the Goulburn-Murray Rural Water Authority situated at 40 Casey Street, Tatura.

Dated 24 February 1997

CAMPBELL FITZPATRICK
Director, Catchment and Water
Resources Branch
Department of Natural Resources
and Environment
(as delegate of the Minister for Agriculture
and Resources)

Land Acquisition and Compensation Act
1986
NOTICE OF ACQUISITION
Compulsory Acquisition of Interest in Land

The Minister for Conservation and Land Management declares that by this notice she acquires an interest in land described as Lot 72 on Plan of Subdivision No. 15857, Roaming Road, Kinglake, being the land remaining in Certificate of Title Volume 8417, Folio 479.

Interest acquired: The freehold estate in the land together with any possessory or other interests.

Published with the authority of the Minister for Conservation and Land Management.

Land Acquisition and Compensation Act
1986

Transport Act 1983
NOTICE OF ACQUISITION
Compulsory Acquisition of Interest in Land

The Roads Corporation declares that by this notice it acquires the following interest in the land described hereunder:

Owner's Name: Kenbourne Pty Ltd.

Description of Interest in Land: Being part of Lot One on Plan of Subdivision No. 43671, Parish of Keelbundora.

Area: 8039 square metres.

Title Details: Being part of the land contained in Certificate of Title Volume 8408, Folio 559.

Survey Plan: 19078B (Parcel 15).

The plan referred to in this notice may be viewed at Property Services, Roads Corporation, 60 Denmark Street, Kew, Victoria 3101.

Published with the authority of the Roads Corporation and the Minister for Roads and Ports.

T. H. HOLDEN
Manager Property Services
Roads Corporation

Land Acquisition and Compensation Act
1986

Transport Act 1983
NOTICE OF ACQUISITION
Compulsory Acquisition of Interest in Land

The Roads Corporation declares that by this notice it acquires the following interest in the land described hereunder:

Owner's Name: Amalgamet (Australasia) Pty Ltd.

Description of Interest in Land: Being part of Lot 32 on Plan of Subdivision No. 51413, Parish of Keelbundora.

Area: 5595 square metres.

Title Details: Being part of the land contained in Certificate of Title Volume 8607, Folio 461.

Survey Plan: 19080D (Parcels 56 and 79A).

The plan referred to in this notice may be viewed at Property Services, Roads Corporation, 60 Denmark Street, Kew, Victoria 3101.

Published with the authority of the Roads Corporation and the Minister for Roads and Ports.

T. H. HOLDEN
Manager Property Services
Roads Corporation

**Land Acquisition and Compensation Act
1986**

Transport Act 1983

NOTICE OF ACQUISITION

Compulsory Acquisition of Interest in Land

The Roads Corporation declares that by this notice it acquires the following interest in the land described hereunder:

Owner's Name: Boral Bricks (Vic.) Ltd (formerly Glen Iris Brick Consolidated Limited).

Description of Interest in Land: Being part of Lot 33 on Plan of Subdivision No. 51413, Parish of Keelbundora.

Area: 5130 square metres.

Title Details: Being part of the land contained in Certificate of Title Volume 8408, Folio 567.

Survey Plan: 19080D (Parcel 55).

The plan referred to in this notice may be viewed at Property Services, Roads Corporation, 60 Denmark Street, Kew, Victoria 3101.

Published with the authority of the Roads Corporation and the Minister for Roads and Ports.

T. H. HOLDEN
Manager Property Services
Roads Corporation

**Land Acquisition and Compensation Act
1986**

Transport Act 1983

NOTICE OF ACQUISITION

Compulsory Acquisition of Interest in Land

The Roads Corporation declares that by this notice it acquires the following interest in the land described hereunder:

Owners' Names: The Mayor, Councillors and Citizens of the City of Hume (formerly the City of Broadmeadows).

Description of Interest in Land: Being parts of Lot 1 on Plan of Subdivision No. 18599 and Lots 18, 19 and 20 on Plan of Subdivision No. 40886, Parish of Will-will-rook.

Area: 586 square metres.

Title Details: Being part of the land contained in Certificates of Title Volume 9514, Folio 926, Volume 8238, Folio 396 and Volume 9514, Folio 925.

Survey Plan: 19076C (Parcels 7A, 8A, 9B and 9D).

The plan referred to in this notice may be viewed at Property Services, Roads Corporation, 60 Denmark Street, Kew, Victoria 3101.

Published with the authority of the Roads Corporation and the Minister for Roads and Ports.

T. H. HOLDEN
Manager Property Services
Roads Corporation

**Land Acquisition and Compensation Act
1986**

Transport Act 1983

NOTICE OF ACQUISITION

Compulsory Acquisition of Interest in Land

The Roads Corporation declares that by this notice it acquires the following interests in the land described hereunder:

Interests Acquired: CSR Limited, Emoleum (Australia) Ltd and Vacuum Oil Company Proprietary Limited and all other interested parties.

Description of Land: Being part of Lot 3 on Plan of Subdivision No. 52918, Parish of Keelbundora.

Area: 7460 square metres.

Title Details: Part of the land contained in Certificate of Title Volume 8285, Folio 134.

Survey Plan: 19089A (Parcel 395).

The survey plan referred to in this notice may be viewed at Property Services Department, VicRoads, 4th Floor, North Building, 60 Denmark Street, Kew, Victoria 3101.

Published with the authority of the Roads Corporation and the Minister for Roads and Ports.

T. H. HOLDEN
Manager Property Services
Roads Corporation

**Land Acquisition and Compensation Act
1986**

**Transport Act 1983
NOTICE OF ACQUISITION
Compulsory Acquisition of Interest in Land**

The Roads Corporation declares that by this notice it acquires the following interest in the land described hereunder:

Interests Acquired: Brigold Pty Ltd.

Description of Interest in Land: Lot 7 on Plan of Subdivision No. 62468 and being part of Lot 24 on Plan of Subdivision No. 51413 and parts of Lots 2 and 3 on Plan of Subdivision No. 66813, Parish of Keelbundora.

Area: 5351 square metres.

Title Details: Being the land contained in Certificate of Title Volume 8535, Folio 662 and part of the land contained in Certificates of Title Volume 9491, Folio 392.

Survey Plan: 19079F (Parcels 22, 65, 66 and 81A).

The plan referred to in this notice may be viewed at Property Services, Roads Corporation, 60 Denmark Street, Kew, Victoria 3101.

Published with the authority of the Roads Corporation and the Minister for Roads and Ports.

T. H. HOLDEN
Manager Property Services
Roads Corporation

**Land Acquisition and Compensation Act
1986**

**Transport Act 1983
NOTICE OF ACQUISITION
Compulsory Acquisition of Interest in Land**

The Roads Corporation declares that by this notice it acquires the following interest in the land described hereunder:

Owners' Names: Douglas Lindsay Weston and Erminio Pistoni.

Description of Interest in Land: Being Lot 7 on Plan of Subdivision No. 62468 and being part of Lot 24 on Plan of Subdivision No. 51413, Parish of Keelbundora.

Area: 3199 square metres.

Title Details: Being the land contained in Certificate of Title Volume 8535, Folio 662 and being part of the land contained in Certificate of Title Volume 8607, Folio 462.

Survey Plan: 19079F (Parcels 65, 66 and 81A).

The plan referred to in this notice may be viewed at Property Services, Roads Corporation, 60 Denmark Street, Kew, Victoria 3101.

Published with the authority of the Roads Corporation and the Minister for Roads and Ports.

T. H. HOLDEN
Manager Property Services
Roads Corporation

**Land Acquisition and Compensation Act
1986**

**Transport Act 1983
NOTICE OF ACQUISITION
Compulsory Acquisition of Interest in Land**

The Roads Corporation declares that by this notice it acquires the following interests in the land described hereunder:

Interests Acquired: The Body Corporate for Strata Plan No. 28300E and all other interested parties.

Description of Land: Part of land described in Certificate of Title Volume 9947, Folio 335.

Area: 1493 square metres.

Title Details: Certificate of Title Volume 9947, Folio 335.

Survey Plan: 19089A (Parcel 393).

The survey plan referred to in this notice may be viewed at Property Services Department, VicRoads, 4th Floor, North Building, 60 Denmark Street, Kew, Victoria 3101.

Published with the authority of the Roads Corporation and the Minister for Roads and Ports.

T. H. HOLDEN
Manager Property Services
Roads Corporation

**Land Acquisition and Compensation Act
1986**

Transport Act 1983

NOTICE OF ACQUISITION

Compulsory Acquisition of Interest in Land

The Roads Corporation declares that by this notice it acquires the following interest in the land described hereunder:

Owner's Name: Dream Haven Furniture Co. Pty Ltd.

Description of Interest in Land: Being part of Lot 43 on Plan of Subdivision No. 88271, Parish of Keelbundora.

Area: 259 square metres.

Title Details: Being part of the land contained in Certificate of Title Volume 8849, Folio 734.

Survey Plan: 19081E (Parcel 101A).

The plan referred to in this notice may be viewed at Property Services, Roads Corporation, 60 Denmark Street, Kew, Victoria 3101.

Published with the authority of the Roads Corporation and the Minister for Roads and Ports.

T. H. HOLDEN
Manager Property Services
Roads Corporation

Transport Act 1983

ROADS CORPORATION

**Commercial Passenger Vehicle and
Tow Truck Applications**

Notice is hereby given that the following applications will be considered by the Roads Corporation on 28 May 1997.

Notice of any objection to the granting of an application should be forwarded to reach the Office Manager, Wodonga or any District Office of the Roads Corporation not later than 22 May 1997.

It will not be necessary for interested parties to appear on the date specified, unless advised in writing by the Corporation.

Applications which are objected to will be determined by the Roads Corporation.

L. J. Thomson, A. J. Thomson, Yarrowonga. Application to license one commercial passenger vehicle to be purchased in respect of a 1997 Austral-Pacific coach or

similar bus with a seating capacity for 48 passengers to operate as a country special service omnibus from within a 20 km pick-up radius of the Yarrowonga Post Office.

Note: The vehicle to be licensed would hold a 5 star rating for charter purposes.

Dated 24 April 1997

BRUCE GIDLEY
Regional Manager—North East Region

Transport Act 1983

VICTORIAN TAXI DIRECTORATE

Department of Infrastructure

Commercial Passenger Vehicle Applications

Notice is hereby given that the following applications will be considered by the Victorian Taxi Directorate, a division of the Department of Infrastructure after 28 May 1997.

Notice of any objection to the granting of an application should be forwarded to reach the Manager, Licensing and Certification, Victorian Taxi Directorate, 598 Lygon Street, Carlton (P.O. Box 666, Carlton South 3053), not later than 22 May 1997.

Copies of objections are forwarded to the applicants.

It will not be necessary for interested parties to appear on the date specified, unless advised in writing by the Department.

Buxton Pines Pty Ltd, Rosebud. Application to license three commercial passenger vehicles to be purchased in respect of any vehicle that meets the standards approved by the Victorian Taxi Directorate to operate as country hire cars from 9 Lockhart Drive, Rosebud.

Hillington Lodge Pty Ltd, Sale. Application to license one commercial passenger vehicle in respect of a 1996 Ford Taurus sedan with seating capacity for 4 passengers to operate a service from 23 Stead Street, Sale, for the carriage of passengers between Sale, Melbourne, Tullamarine Airport and return.

Note: Passengers will be picked up/set down throughout the State of Victoria.

W. A. and B. J. Mills, Cranbourne South. Application to license one commercial passenger vehicle to be purchased in respect of a 1959 Ford sedan with seating capacity for

5 passengers to operate a service from 9 Homewood Road, Cranbourne South, for the carriage of passengers for wedding parties and winery tours on the Mornington Peninsula.

Odysseus IV Pty Ltd, Mornington. Application to license one commercial passenger vehicle to be purchased in respect of a 1996 Toyota Tarago with seating capacity for 7 passengers to operate a service for the carriage of Japanese tourists on winery tours, scenic tours and charter, Japanese class school excursions and corporate functions where a Japanese speaking driver/tour guide is an essential feature of the hiring.

Note: Passengers will be picked up/set down from their hotels/motels, accommodation houses and Melbourne, Tullamarine Airport.

The applicant will operate in conjunction with C.G.A. Australia Pty Ltd, Kintetsu—Japanese Travel Company and Nippon Travel.

Shorecliffe Pty Ltd, Yarragon. Application to license one commercial passenger vehicle in respect of a 1975 Leyland double decker bus with seating capacity for 75 passengers to operate a service for the carriage of passengers as follows:

- sporting events;
- social events;
- casino trips;
- birthdays;
- wedding parties;
- anniversaries;
- debutante balls.

Note: Passengers will only be picked up in the Gippsland region and set down throughout the State of Victoria.

Dated 24 April 1997

ROBERT STONEHAM
Manager—Licensing and Certification
Victorian Taxi Directorate

Planning and Environment Act 1987
BRIMBANK PLANNING SCHEME
Notice of Approval of Amendment
Amendment L20

The Minister for Planning and Local Government has approved Amendment L20 to the Brimbank Planning Scheme.

The amendment comes into operation on the date this notice is published in the Government Gazette.

The amendment rezones land south of Taylors Road, St Albans, from a General Industrial (Keilor) Zone and Reserved General Industrial (Keilor) Zone to an Urban Residential 1 Zone and an Industrial 3 Zone.

A copy of the amendment can be inspected free of charge during office hours at the Department of Infrastructure, Ground Floor, 477 Collins Street, Melbourne and at the offices of the Brimbank City Council, Old Calder Highway, Keilor.

ADRIAN SALMON
Co-ordinator, Amendment Services
Local Government, Planning and
Market Information Services Division
Department of Infrastructure

Planning and Environment Act 1987
CRANBOURNE PLANNING SCHEME
Notice of Approval of Amendment
Amendment L179 Part 1

The Minister for Planning and Local Government has approved Amendment L179 Part 1 to the Cranbourne Planning Scheme.

The amendment comes into operation on the date this notice is published in the Government Gazette.

The amendment rezones part of 17R Dion Drive, Carrum Downs, from Public Use Zone—Open Space to Residential (Urban) Zone. It also directs the removal of the reserve status of the land.

A copy of the amendment can be inspected free of charge during office hours at the Department of Infrastructure, Ground Floor, 477 Collins Street, Melbourne and at the offices of the Frankston City Council, Davey Street, Frankston.

ADRIAN SALMON
Co-ordinator, Amendment Services
Local Government, Planning and
Market Information Services Division
Department of Infrastructure

Planning and Environment Act 1987
EUROA PLANNING SCHEME
Notice of Approval of Amendment
Amendment L29

The Minister for Planning and Local Government has approved Amendment L29 to the Euroa Planning Scheme.

The amendment comes into operation on the date this notice is published in the Government Gazette.

The amendment rezones approximately 2000 square metres of land at 99 Binney Street, Euroa, described as Crown Allotment 5A, Section 12, from "Existing Public Purposes 17 Victoria Police" to "Residential A".

A copy of the amendment can be inspected free of charge during office hours at the Department of Infrastructure, Ground Floor, 477 Collins Street, Melbourne and at the offices of the Strathbogie Shire Council, corner Binney and Berry Streets, Euroa.

ADRIAN SALMON
Co-ordinator, Amendment Services
Local Government, Planning and
Market Information Services Division
Department of Infrastructure

Planning and Environment Act 1987
FRANKSTON PLANNING SCHEME
Notice of Approval of Amendment
Amendment L83

The Minister for Planning and Local Government has approved Amendment L83 to the Frankston Planning Scheme.

The amendment comes into operation on the date this notice is published in the Government Gazette.

The amendment inserts provisions that allow the use and development of a motor vehicle sales and hire operation at 54-55 Wells Road, subject to the granting of a planning permit.

A copy of the amendment can be inspected free of charge during office hours at the Department of Infrastructure, Ground Floor, 477 Collins Street, Melbourne and at the offices of the Frankston City Council, Davey Street, Frankston.

ADRIAN SALMON
Co-ordinator, Amendment Services
Local Government, Planning and
Market Information Services Division
Department of Infrastructure

Planning and Environment Act 1987
FRANKSTON PLANNING SCHEME
Notice of Approval of Amendment
Amendment L84 Part 1

The Minister for Planning and Local Government has approved Amendment L84 Part 1 to the Frankston Planning Scheme.

The amendment comes into operation on the date this notice is published in the Government Gazette.

The amendment rezones 18R Karina Street, Frankston, from Public Use Zone—Open Space to Residential 4 Zone and introduces controls to protect indigenous vegetation.

A copy of the amendment can be inspected free of charge during office hours at the Department of Infrastructure, Ground Floor, 477 Collins Street, Melbourne and at the offices of the Frankston City Council.

ADRIAN SALMON
Co-ordinator, Amendment Services
Local Government, Planning and
Market Information Services Division
Department of Infrastructure

Planning and Environment Act 1987
GLEN EIRA PLANNING SCHEME
Notice of Approval of Amendment
Amendment L13

The Minister for Planning and Local Government has approved Amendment L13 to the Glen Eira Planning Scheme.

The amendment comes into operation on the date this notice is published in the Government Gazette.

The amendment rezones land known as the former Murrumbeena Secondary College, North Road, Murrumbeena, from Reserved Land—Secondary School to Residential C Zone. The amendment also applies a Potentially Contaminated Land Overlay over the said land.

A copy of the amendment can be inspected free of charge during office hours at the Department of Infrastructure, Ground Floor, 477 Collins Street, Melbourne and at the offices of the Glen Eira City Council, corner of Glen Eira and Hawthorn Roads, Caulfield.

ADRIAN SALMON
Co-ordinator, Amendment Services
Local Government, Planning and
Market Information Services Division
Department of Infrastructure

Planning and Environment Act 1987
HUME PLANNING SCHEME
Notice of Approval of Amendment
Amendment L28

The Minister for Planning and Local Government has approved Amendment L28 to the Hume Planning Scheme.

The amendment comes into operation on the date this notice is published in the Government Gazette.

The amendment rezones land comprising the former Bulla Primary School, School Lane, Bulla, from Existing Primary School Reservation to Conservation A Zone.

A copy of the amendment can be inspected free of charge during office hours at the Department of Infrastructure, Ground Floor, 477 Collins Street, Melbourne and at the offices of the Hume City Council, Macedon Street, Sunbury.

ADRIAN SALMON
Co-ordinator, Amendment Services
Local Government, Planning and
Market Information Services Division
Department of Infrastructure

Planning and Environment Act 1987
MELBOURNE PLANNING SCHEME
Notice of Approval of Amendment
Amendment L246

The Minister for Planning and Local Government has approved Amendment L246 to the Melbourne Planning Scheme.

The amendment comes into operation on the date this notice is published in the Government Gazette.

The amendment rezones approximately 2.7 hectares of land being Crown Allotments 3 and 4, Section 75B, Parish of Jika Jika, Laurens Street, North Melbourne, from Public Purposes (Local Government) to Residential 3 Mixed Use Zone and designates the land within a Potentially Contaminated Land Overlay.

A copy of the amendment can be inspected free of charge during office hours at the Department of Infrastructure, Ground Floor, 477 Collins Street, Melbourne and at the offices of the Melbourne City Council (Development Planning Branch), Council House, Level 6, 200 Little Collins Street, Melbourne 3000.

ADRIAN SALMON
Co-ordinator, Amendment Services
Local Government, Planning and
Market Information Services Division
Department of Infrastructure

Planning and Environment Act 1987
MILAWA PLANNING SCHEME
Notice of Approval of Amendment
Amendment L17

The Minister for Planning and Local Government has approved Amendment L17 to the Milawa Planning Scheme.

The amendment comes into operation on the date this notice is published in the Government Gazette.

The amendment rezones approximately 0.8 hectares of land being the former Everton Upper Primary School site on the Beechworth-Wangaratta Road, Everton, from "Public Purposes 2—School" to "Rural 5 (Agricultural Protection)".

A copy of the amendment can be inspected free of charge during office hours at the Department of Infrastructure, Ground Floor, 477 Collins Street, Melbourne and at the offices of the Wangaratta Rural City Council, Ovens Street, Wangaratta.

ADRIAN SALMON
Co-ordinator, Amendment Services
Local Government, Planning and
Market Information Services Division
Department of Infrastructure

Planning and Environment Act 1987
MILAWA PLANNING SCHEME
Notice of Approval of Amendment
Amendment L18

The Minister for Planning and Local Government has approved Amendment L18 to the Milawa Planning Scheme.

The amendment comes into operation on the date this notice is published in the Government Gazette.

The amendment rezones the former King Valley Primary School site on the Wangaratta-Whitfield Road, King Valley, from "Public Use 4—Ministry of Education" to "Rural 1 (General Farming)".

A copy of the amendment can be inspected free of charge during office hours at the Department of Infrastructure, Ground Floor, 477 Collins Street, Melbourne and at the offices of the Wangaratta Rural City Council, Ovens Street, Wangaratta.

ADRIAN SALMON
Co-ordinator, Amendment Services
Local Government, Planning and
Market Information Services Division
Department of Infrastructure

Planning and Environment Act 1987
MOIRA PLANNING SCHEME
Notice of Approval of Amendment
Amendment L2

The Minister for Planning and Local Government has approved Amendment L2 to the Moira Planning Scheme.

The amendment comes into operation on the date this notice is published in the Government Gazette.

The amendment rezones and reserves approximately 63 kms of land along the designated Muckatah Depression from west of Yarrowonga to Numurkah.

A copy of the amendment can be inspected free of charge during office hours at the Department of Infrastructure, Ground Floor, 477 Collins Street, Melbourne and at the offices of the Moira Shire Council, Melville Street, Numurkah.

ADRIAN SALMON
Co-ordinator, Amendment Services
Local Government, Planning and
Market Information Services Division
Department of Infrastructure

Planning and Environment Act 1987
MORELAND PLANNING SCHEME
Notice of Approval of Amendment
Amendment L38

The Minister for Planning and Local Government has approved Amendment L38 to the Moreland Planning Scheme.

The amendment comes into operation on the date this notice is published in the Government Gazette.

The amendment rezones land at 111 Brunswick Road, Brunswick, described as Lot 5, PS 1902, Volume 6670, Folio 935, from Light Industrial to a Residential C Zone. The amendment will facilitate the continued use of the subject land for a dwelling. Note that the amendment was formerly known as both L22 and L31. Preparing a new amendment corrects this administrative anomaly.

A copy of the amendment can be inspected free of charge during office hours at the Department of Infrastructure, Ground Floor, 477 Collins Street, Melbourne and at the offices of the Moreland City Council, 233 Sydney Road, Brunswick.

ADRIAN SALMON
Co-ordinator, Amendment Services
Local Government, Planning and
Market Information Services Division
Department of Infrastructure

Planning and Environment Act 1987
ROSEDALE PLANNING SCHEME
Notice of Approval of Amendment
Amendment L48

The Minister for Planning and Local Government has approved Amendment L48 to the Rosedale Planning Scheme.

The amendment comes into operation on the date this notice is published in the Government Gazette.

The amendment rezones Crown Allotments 59^E and 59^F, State School Reserve, Parish of Willung; Gormandale-Stradbroke Road, Gormandale East, from Public Use Zone to Rural General Farming.

A copy of the amendment can be inspected free of charge during office hours at the Department of Infrastructure, Ground Floor, 477 Collins Street, Melbourne; Suite 4/29 Breed Street, Traralgon and at the offices of the Wellington Shire Council, Municipal Offices, 70 Foster Street, Sale.

ADRIAN SALMON
Co-ordinator, Amendment Services
Local Government, Planning and
Market Information Services Division
Department of Infrastructure

Planning and Environment Act 1987
SHEPPARTON CITY PLANNING SCHEME
Notice of Approval of Amendment
Amendment L61

The Minister for Planning and Local Government has approved Amendment L61 to the Shepparton City Planning Scheme.

The amendment comes into operation on the date this notice is published in the Government Gazette.

The amendment rezones 1328 square metres of land being part of the Shepparton SSC site on Hayes Street, Shepparton, known as "Furphy House" from "Existing Public Purposes 7—Education Department" to "Residential B".

A copy of the amendment can be inspected free of charge during office hours at the Department of Infrastructure, Ground Floor, 477 Collins Street, Melbourne and at the offices of the Greater Shepparton City Council, Welsford Street, Shepparton.

ADRIAN SALMON
Co-ordinator, Amendment Services
Local Government, Planning and
Market Information Services Division
Department of Infrastructure

**Planning and Environment Act 1987
TRARALGON (CITY) PLANNING
SCHEME**

**Notice of Approval of Amendment
Amendment L71**

The Minister for Planning and Local Government has approved Amendment L71 to the Traralgon (City) Planning Scheme.

The amendment comes into operation on the date this notice is published in the Government Gazette.

The amendment rezones land forming Lot 128 on Plan of Subdivision No. 133329, situated on the north east corner of Lansdowne Road and Liddiard Road, Traralgon (former Traralgon East Primary School), from Existing Public Purposes—10—Education Department to Residential A.

A copy of the amendment can be inspected free of charge during office hours at the Department of Infrastructure, Ground Floor, 477 Collins Street, Melbourne; Suite 4/29 Breed Street, Traralgon and at the offices of the La Trobe Shire Council, Civic Centre, Kay Street, Traralgon.

ADRIAN SALMON
Co-ordinator, Amendment Services
Local Government, Planning and
Market Information Services Division
Department of Infrastructure

**Planning and Environment Act 1987
WARRAGUL PLANNING SCHEME**

**Notice of Approval of Amendment
Amendment L55**

The Minister for Planning and Local Government has approved Amendment L55 to the Warragul Planning Scheme.

The amendment comes into operation on the date this notice is published in the Government Gazette.

The amendment reserves land on the south west corner of Young and Cropley Street, Darnum, being Lots 7 and 8, LP85490, Township of Darnum, as Reserve—Proposed Public Purposes (Municipal Purposes). The underlying zoning will be Township.

A copy of the amendment can be inspected free of charge during office hours at the Department of Infrastructure, Ground Floor,

477 Collins Street, Melbourne and at the offices of the Baw Baw Shire Council, Civic Place, Warragul.

ADRIAN SALMON
Co-ordinator, Amendment Services
Local Government, Planning and
Market Information Services Division
Department of Infrastructure

**Planning and Environment Act 1987
WHITTLESEA PLANNING SCHEME**

**Notice of Approval of Amendment
Amendment L148**

The Minister for Planning and Local Government has approved Amendment L148 to the Whittlesea Planning Scheme.

The amendment comes into operation on the date this notice is published in the Government Gazette.

The amendment changes the provisions of Clause 105A-2A within the South Morang Activity Centre Zone to allow the responsible authority to consider applications for permits for buildings and works not related to subdivision.

A copy of the amendment can be inspected free of charge during office hours at the Department of Infrastructure, Ground Floor, 477 Collins Street, Melbourne and at the offices of the Whittlesea City Council, Ferres Boulevard, South Morang.

ADRIAN SALMON
Co-ordinator, Amendment Services
Local Government, Planning and
Market Information Services Division
Department of Infrastructure

**Planning and Environment Act 1987
YARRA PLANNING SCHEME**

**Notice of Approval of Amendment
Amendment L25**

The Minister for Planning and Local Government has approved Amendment L25 to the Yarra Planning Scheme.

The amendment comes into operation on the date this notice is published in the Government Gazette.

The amendment rezones land bounded by Rose, Kerr, Napier and George Streets, Fitzroy, from General Industrial to Residential C. Land at 156 Rose Street and 165, 171 and 183 Kerr Street is allowed to be

developed for medium density housing without a permit if in accordance with a development plan approved by the Responsible Authority and the requirements of the Consent Notice incorporated into the scheme.

A copy of the amendment can be inspected free of charge during office hours at the Department of Infrastructure, Ground Floor, 477 Collins Street, Melbourne and at the offices of the Yarra City Council, 140 Hoddle Street, Abbotsford.

ADRIAN SALMON
Co-ordinator, Amendment Services
Local Government, Planning and
Market Information Services Division
Department of Infrastructure

Planning and Environment Act 1987
YARRA RANGES PLANNING SCHEME
Notice of Approval of Amendment
Amendment L34

The Minister for Planning and Local Government has approved Amendment L34 to the Yarra Ranges Planning Scheme.

The amendment comes into operation on the date this notice is published in the Government Gazette.

The amendment rezones land at 2 Bell Street, Yarra Glen, from Restricted Use—Major Tourist Development to Residential to enable the Council to consider a permit application for Tourist Accommodation units on the site and the restoration of the existing dwelling.

A copy of the amendment can be inspected free of charge during office hours at the Department of Infrastructure, Ground Floor, 477 Collins Street, Melbourne and at the offices of the Yarra Ranges Council, Anderson Street, Lilydale.

ADRIAN SALMON
Co-ordinator, Amendment Services
Local Government, Planning and
Market Information Services Division
Department of Infrastructure

Planning and Environment Act 1987
YARRA RANGES PLANNING SCHEME
Notice of Approval of Amendment
Amendment L53

The Minister for Planning and Local Government has approved Amendment L53 to the Yarra Ranges Planning Scheme.

The amendment comes into operation on the date this notice is published in the Government Gazette.

The amendment rezones land at 7-9 Belfast Road, Mooroolbark, from Special Use 12—Tourist Development, to Rural Landscape Living.

A copy of the amendment can be inspected free of charge during office hours at the Department of Infrastructure, Ground Floor, 477 Collins Street, Melbourne and at the offices of the Yarra Ranges Shire Council, Anderson Street, Lilydale.

ADRIAN SALMON
Co-ordinator, Amendment Services
Local Government, Planning and
Market Information Services Division
Department of Infrastructure

Planning and Environment Act 1987
YARRA RANGES PLANNING SCHEME
Notice of Approval of Amendment
Amendment L60

The Minister for Planning and Local Government has approved Amendment L60 to the Yarra Ranges Planning Scheme.

The amendment comes into operation on the date this notice is published in the Government Gazette.

The amendment rezones land at part Lot 38, LP 4971, Mt Riddell Road, Healesville, from Public Purposes Reserve 13 (VicRoads) to Industrial. The VicRoads depot is no longer required.

A copy of the amendment can be inspected free of charge during office hours at the Department of Infrastructure, Ground Floor, 477 Collins Street, Melbourne and at the offices of the Yarra Ranges Shire Council, Anderson Street, Lilydale.

ADRIAN SALMON
Co-ordinator, Amendment Services
Local Government, Planning and
Market Information Services Division
Department of Infrastructure

APPOINTMENT**Agricultural and Veterinary Chemicals
(Control of Use) Act 1992
APPOINTMENT OF AUTHORISED
OFFICERS**

I, John William Galvin, Manager Animal Health Operations, Position Number 230599, in the Department of Natural Resources and Environment, pursuant to the powers, duties and functions given to me by a delegation under Section 74 of the Agricultural and Veterinary Chemicals (Control of Use) Act 1992 and of my respective powers to appoint authorised officers under Section 53 of the Agricultural and Veterinary Chemicals (Control of Use) Act 1992, hereby appoint the following officer who holds an office in the Public Service, as an authorised officer for the purposes of all or any of the provisions of the Agricultural and Veterinary Chemicals (Control of Use) Act 1992.

<i>Name of Officer</i>	<i>Position of Officer</i>
Bruce Leslie Allen	238524

Dated 11 April 1997

JOHN WILLIAM GALVIN
Manager Animal Health Operations

ORDERS IN COUNCIL**Melbourne City Link Act 1995
REVOCATION OF PARTS OF
RESERVATION**

The Governor in Council, on the recommendation of the Acting Minister for Planning and Local Government (being the Acting Minister administering the Melbourne City Link Act 1995), under Section 29 (2) of the Melbourne City Link Act 1995 revokes:

the Order in Council of 9 June 1873 (vide Government Gazette 13 June 1873) permanently reserving from sale land at Yarra Park, Melbourne as a Site for Public Park in so far as the Order relates to the land shown hatched on plans numbered LEGL./96-202 and LEGL./96-438 lodged in the Central Plan Office.

Dated 22 April 1997

Acting Responsible Minister:
GEOFF CRAIGE
Acting Minister for Planning
and Local Government

SHARNE BRYAN
Clerk of the Executive Council

**Melbourne City Link Act 1995
INCREASING THE PROJECT AREA**

The Governor in Council, on the recommendation of the Acting Minister for Planning and Local Government (being the Acting Minister administering the Melbourne City Link Act 1995 and the Minister administering the Planning and Environment Act 1987), under Section 8 (1) of the Melbourne City Link Act 1995 varies the Project area by increasing the Project area as shown hatched in turquoise on the plan numbered LEGL./97-20 lodged in the Central Plan Office.

Dated 22 April 1997

Acting Responsible Minister:
GEOFF CRAIGE
Acting Minister for Planning
and Local Government

SHARNE BRYAN
Clerk of the Executive Council

**Melbourne City Link Act 1995
INCREASING THE PROJECT AREA**

The Governor in Council, on the recommendation of the Acting Minister for Planning and Local Government (being the Acting Minister administering the

Melbourne City Link Act 1995 and the Minister administering the Planning and Environment Act 1987), under Section 8 (1) of the Melbourne City Link Act 1995 varies the Project area by increasing the Project area as shown hatched in turquoise on the plan numbered LEGL./97-19 lodged in the Central Plan Office.

Dated 22 April 1997

Acting Responsible Minister:
GEOFF CRAIGE
Acting Minister for Planning
and Local Government

SHARNE BRYAN
Clerk of the Executive Council

**Melbourne City Link Act 1995
CLOSURE OF ROADS**

The Governor in Council, on the recommendation of the Minister for Planning and Local Government (being the Minister administering the Melbourne City Link Act 1995), under Section 32 (2) of the Melbourne City Link Act 1995 declares that the following parts of roads be closed and the land be surrendered to the Crown:

the parts of roads and that land shown hatched on the plans numbered LEGL./97-24 and LEGL./97-25 lodged in the Central Plan Office.

Dated 15 April 1997

Responsible Minister:
ROBERT MACLELLAN
Minister for Planning
and Local Government

SHARNE BRYAN
Clerk of the Executive Council

**Melbourne City Link Act 1995
DECREASING THE PROJECT AREA**

The Governor in Council, on the recommendation of the Minister for Planning and Local Government (being the Minister administering the Melbourne City Link Act 1995 and the Minister administering the Planning and Environment Act 1987), under Section 8 (1) of the Melbourne City Link Act 1995 varies the Project area by

decreasing the Project area as shown hatched in pink on the plans numbered LEGL./97-16 and LEGL./97-17 lodged in the Central Plan Office.

Dated 15 April 1997

Responsible Minister:
ROBERT MACLELLAN
Minister for Planning
and Local Government

SHARNE BRYAN
Clerk of the Executive Council

Crown Land (Reserves) Act 1978
NOTICE OF INTENTION

The Governor in Council under Section 10 of the Crown Land (Reserves) Act 1978 gives notice of intention to revoke the following temporary reservations:

BALLARAT EAST—The temporary reservation by Order in Council of 24 March 1964 of an area of 3415 square metres, more or less, of land in Section 79, (formerly in Section E), Township of Ballarat East, Parish of Ballarat, as a site for State School Purposes—(Rs 7321).

BALLARAT EAST—The temporary reservation by Order in Council of 1 June 1982 of an area of 959 square metres of land being Crown Allotments 48 and 49, Section 79, Township of Ballarat East, Parish of Ballarat, as a site for a State School—(Rs 7321).

BALLARAT EAST—The temporary reservation by Order in Council of 8 December 1992 of an area of 8 square metres, more or less, of land being Crown Allotment 23B, Section 79, Township of Ballarat East, Parish of Ballarat as a site for a State School—(Rs 7321).

BUCHAN—The temporary reservation by Order in Council of 8 June 1927 of an area of 2,023 hectares of land in the Parish of Buchan as a site for a Rubbish Depot—(Rs 3472).

BULLA—The temporary reservation by Order in Council of 8 April 1929 of an area of 1,631 hectares of land in Section 19, Township of Bulla, Parish of Bulla Bulla (formerly Town of Bulla) as a site for Public Purposes (State School Forest Plantation)—(Rs 3845).

BULLA—The temporary reservation by Order in Council of 26 August 1947 of an area of 8094 square metres, more or less, of land in Section 19, Township of Bulla, Parish of Bulla Bulla (formerly Town of Bulla) as a

site for Public Purposes (State School Forest Plantation) in addition to and adjoining the site temporarily reserved therefor by Order in Council of 8 April 1929—(Rs 3845).

BULLA—The temporary reservation by Order in Council of 18 September 1973 of an area of 9787 square metres of land in Section 19, Township of Bulla, Parish of Bulla Bulla as a site for Public Purposes (State School Forest Plantation)—(Rs 3845).

BULLA—The temporary reservation by Order in Council of 7 April 1870 of an area of 8094 square metres of land in Section 19, Township of Bulla, Parish of Bulla Bulla, (formerly part of Suburban Allotment 9, Town of Bulla) as a site for Common School Purposes—(Rs 6760).

BULLA—The temporary reservation by Order in Council of 28 February 1876 of an area of 2023 square metres of land in Section 19, Township of Bulla, Parish of Bulla Bulla, (formerly part of Suburban Section 9, Town of Bulla) as a site for Public Purposes (State School), in addition to and adjoining the site temporarily reserved for Common School Purposes by Order in Council of 7 April 1870—(Rs 6760).

HAWKESTONE—The temporary reservation by Order in Council of 27 September 1977 of an area of 1.151 hectares of land being Crown Allotment 16E, Section 6, Parish of Hawkestone as a site for Public Purposes (Education Department Purposes)—(Rs 10276).

KEELBUNDORA—The temporary reservation by Order in Council of 21 October 1930 of an area of 4047 square metres of land in the Parish of Keelbundora as a site for a State School—(Rs 4056).

KEELBUNDORA—The temporary reservation by Order in Council of 31 August 1965 of an area of 1.214 hectares of land in the Parish of Keelbundora as a site for a State School in addition to and adjoining the site temporarily reserved therefor by Order in Council of 21 October 1930—(Rs 4056).

Dated 22 April 1997

Responsible Minister:
MARIE TEHAN
Minister for Conservation and
Land Management

SHARNE BRYAN
Clerk of the Executive Council

**Crown Land (Reserves) Act 1978
NOTICE OF INTENTION**

The Governor in Council under Section 10 of the **Crown Land (Reserves) Act 1978** gives notice of intention to revoke the following temporary reservations:

MARYVALE—The temporary reservation by Order in Council of 7 February 1978 of an area of 829 square metres of land being Crown Allotment 11E6, Parish of Maryvale as a site for Public Purposes (Municipal Purposes)—(Rs 10177).

MEENIYAN—The temporary reservation by Order in Council of 17 December 1946 of an area of 3146 square metres of land in Section 5, Township of Meeniyen, Parish of Nerrena as a site for Municipal Purposes—(Rs 5908).

MORDIALLOC—The temporary reservation by Order in Council of 13 February 1945 of an area of 7.810 hectares of land in Section 16, Parish of Mordialloc (formerly Parish of Mordialloc [at Heatherston]) as a site for Hospital Purposes, revoked as to part by Order in Council of 28 July 1992 so far as the balance remaining—(Rs 5548).

MORDIALLOC—The temporary reservation by Order in Council of 8 January 1952 of an area of 2.254 hectares of land in Section 16, Parish of Mordialloc (formerly Parish of Mordialloc [at Heatherston]) as a site for Hospital Purposes, in addition to and adjoining the site temporarily reserved therefor by Order in Council of 13 February 1945, revoked as to part by Order in Council of 28 July 1992, so far as the balance remaining—(Rs 5548).

SEASPRAY—The temporary reservation by Order in Council of 18 November 1930 of an area of 4.006 hectares of land in the Township of Seaspray, Parish of Giffard as a site for a Sanitary Depot—(Rs 4068).

STRATFORD—The temporary reservation by Order in Council of 23 December 1980 of an area of 2024 square metres of land being Crown Allotment 4, Section 24, Township of Stratford, Parish of Stratford as a site for a Municipal Depot—(Rs 11470).

TARWIN—The temporary reservation by Order in Council of 17 July 1962 of an area of 5.666 hectares, more or less, of land in the Parish of Tarwin as a site for a Rubbish Depot—(Rs 8142).

TINAMBA—The temporary reservation by Order in Council of 18 February 1887 of an area of 5.944 hectares of land in the Parish of Tinamba as a site for the Supply of Gravel—(Rs 2532).

TRAFALGAR—The temporary reservation by Order in Council of 11 July 1921 of an area of 1518 square metres of land in Section 6, Township of Trafalgar, Parish of Moe as a site for Public Purposes—(Rs 2338).

WILLOW GROVE—The temporary reservation by Order in Council of 28 June 1949 of an area of 2023 square metres of land in Section A, Township of Willow Grove, Parish of Tanjil as a site for a Municipal Depot, revoked as to part by Order in Council of 21 August 1979, so far as the balance remaining containing 1441 square metres—(Rs 6382).

WONGA WONGA SOUTH—The temporary reservation by Order in Council of 20 October 1959 of an area of 11.736 hectares, more or less, of land in Section A, Parish of Wonga Wonga South as a site for a Rubbish and Sanitary Depot—(Rs 7858).

Dated 22 April 1997

Responsible Minister:

MARIE TEHAN
Minister for Conservation and
Land Management

SHARNE BRYAN
Clerk of the Executive Council

**Crown Land (Reserves) Act 1978
NOTICE OF INTENTION**

The Governor in Council under Section 10 of the **Crown Land (Reserves) Act 1978** gives notice of intention to revoke the following temporary reservations:

BALLARAT EAST—The temporary reservation by Order in Council of 14 November 1967 of an area of 2.615 hectares of land in Section 126, Township of Ballarat East, Parish of Ballarat as a site for State School Purposes—(Rs 8896).

BALMORAL—The temporary reservation by Order in Council of 18 June 1894 of an area of 1.416 hectares of land in Section 22, Township of Balmoral, Parish of Balmoral, (formerly part of Allotment 30a of Section 15) as a site for a Manure Depot, revoked as to

part by Order in Council of 18 July 1967, so far as the balance remaining containing 1.370 hectares—(Rs 3047).

Dated 22 April 1997

Responsible Minister:

MARIE TEHAN

Minister for Conservation and
Land Management

SHARNE BRYAN
Clerk of the Executive Council

Crown Land (Reserves) Act 1978 **NOTICE OF INTENTION**

The Governor in Council under Section 10 of the **Crown Land (Reserves) Act 1978** gives notice of intention to revoke the following temporary reservations:

ALBERTON EAST—The temporary reservation by Order in Council of 16 August 1899 of an area of 4.042 hectares of land in the Parish of Alberton East (formerly part of Allotment 68C) as a site for a Night-soil Depot—(Rs 14069).

CORINELLA—The temporary reservation by Order in Council of 28 August 1984 of an area of 7241 square metres of land being Crown Allotment 1A, Section 20, Township of Corinella, Parish of Corinella as a site for Community Purposes—(Rs 7002).

MAFFRA—The temporary reservation by Order in Council of 5 November 1986 of an area of 3209 square metres of land being Crown Allotment 4, Section 42, Township of Maffra, Parish of Maffra as a site for a Car Park—(Rs 13301).

ROSEDALE—The temporary reservation by Order in Council of 28 April 1960 of an area of 56.656 hectares, more or less, of land in the Parish of Rosedale as a site for Supply of Sand and Gravel and for Rubbish Depot—(Rs 7922).

TINAMBA—The temporary reservation by Order in Council of 8 July 1981 of an area of 5526 square metres of land being Crown Allotment 188E, Parish of Tinamba as a site for a Municipal Store-yard—(Rs 11804).

WARRAGUL—The temporary reservation by Order in Council of 1 April 1890 of an area of 6091 square metres of land in Section 3, Township of Warragul, Parish of Drouin East, (formerly parts of Allotments 6 and 7 of Section 3, Town of Warragul) as a site for Police Purposes, revoked as to part by Order in Council of 30 March 1971, so far only as the portion containing 1076 square metres shown as Crown Allotment 3B, Section 3,

Township of Warragul, Parish of Drouin East on Certified Plan No. 117588 lodged in the Central Plan Office—(Rs 13845).

WOOLAMAI—The temporary reservation by Order in Council of 23 March 1982 of an area of 5.5 hectares, more or less, of land being Crown Allotment 27M, Parish of Woolamai as a site for the supply of gravel for construction of public roads and other works—(Rs 7867).

Dated 22 April 1997

Responsible Minister:

MARIE TEHAN

Minister for Conservation and
Land Management

SHARNE BRYAN
Clerk of the Executive Council

Crown Land (Reserves) Act 1978 **NOTICE OF INTENTION**

The Governor in Council under Section 10 of the **Crown Land (Reserves) Act 1978** gives notice of intention to revoke the following temporary reservations:

SOUTH MELBOURNE—The temporary reservation for Public Purposes under Section 26 (3) (d) of the **Melbourne City Link Act 1995** of the Crown land (formerly part of Grant Street) in the City of South Melbourne shown by diagonal hatching on the plan marked LEGL.97-59 lodged in the Central Plan Office so far only as to a stratum to a depth no greater than the upper surface of the lid of the tunnel forming part of the project as defined in the Act.

SOUTH MELBOURNE—The temporary reservation for Public Purposes under Section 26 (3) (d) of the **Melbourne City Link Act 1995** of Crown Allotment 44D, City of South Melbourne as shown by cross hatching on the plan marked LEGL.97-59 lodged in the Central Plan Office so far only as to a stratum to a depth no greater than the upper surface of the lid of the tunnel forming part of the project as defined in the Act.

Dated 22 April 1997

Responsible Minister:

MARIE TEHAN

Minister for Conservation and
Land Management

SHARNE BRYAN
Clerk of the Executive Council

**Crown Land (Reserves) Act 1978
AMENDMENT OF PERMANENT
RESERVATION**

The Governor in Council under Sections 4 and 11 (1) of the **Crown Land (Reserves) Act 1978**:

1. permanently reserves for Public Purposes the lands comprising:

- (a) 26.039 hectares being Crown Allotments 7B and 9B, Section A, Parish of Moorpanyal (Being Lots 3 and 8 on Plan of Subdivision No. 332100U lodged in the Land Titles Office); and

- (b) 2.867 hectares being Crown Allotment 56A, Section 17 and Crown Allotment 51A, Section 7, Parish of Gherineghap (Being Lots 1 and 2 on Plan of Subdivision No. 332113K lodged in the Land Titles Office); and

2. revokes the Order in Council of 23 May 1881 of the permanent reservation for Public Purposes of, inter alia, the Crown land containing the bed and 30.18 metres from each bank of the Moorarbool River, so far only as the portions containing 10.389 hectares shown as Crown Allotments 7A and 9A, Section A, Parish of Moorpanyal on Certified Plan No. 112762 lodged in the Central Plan Office—(G60472).

Dated 22 April 1997

Responsible Minister:
MARIE TEHAN
Minister for Conservation and
Land Management

SHARNE BRYAN
Clerk of the Executive Council

**Crown Land (Reserves) Act 1978
ASSIGNMENT OF NEW NAME TO
INCORPORATED COMMITTEE OF
MANAGEMENT LEONGATHA
RECREATION RESERVE**

The Governor in Council under Section 14A (5) of the **Crown Land (Reserves) Act 1978** assigns the new name "Leongatha Recreation and Agricultural Showgrounds Reserve Committee of Management Incorporated" to the corporation constituted as "Leongatha Recreation Reserve Committee of Management Incorporated" under Section 14A (1) of the **Crown Land (Reserves) Act**

1978 by Order in Council of 5 September 1995 and published in the Victoria Government Gazette on 7 September 1995—Pages 2381 and 2382—15/10201.

Dated 22 April 1997

Responsible Minister:
MARIE TEHAN
Minister for Conservation and
Land Management

SHARNE BRYAN
Clerk of the Executive Council

**Crown Land (Reserves) Act 1978
REVOCATION OF TEMPORARY
RESERVATION**

The Governor in Council under Section 10 of the **Crown Land (Reserves) Act** revokes the following temporary reservation:

RAGLAN—The temporary reservation by Order in Council of 20 February 1871 of an area of 8094 square metres of land in Section 6, Township of Raglan, (formerly Town of Raglan), Parish of Raglan as a site for Common School Purposes—(Rs 13624).

Dated 22 April 1997

Responsible Minister:
MARIE TEHAN
Minister for Conservation and
Land Management

SHARNE BRYAN
Clerk of the Executive Council

**Crown Land (Reserves) Act 1978
REVOCATION OF TEMPORARY
RESERVATIONS**

The Governor in Council under Section 10 of the **Crown Land (Reserves) Act 1978** revokes the following temporary reservations:

ARDNO—The temporary reservation by Order in Council of 20 February 1902 of an area of 4047 square metres of land adjoining Allotment 43, Parish of Ardno as a site for a State School—(P041487).

GUNYAH GUNYAH—The temporary reservation by Order in Council of 8 February 1916 of an area of 4047 square metres of land in the Parish of Gunyah Gunyah (formerly part Allotment 33) as a site for a Public Hall—(Rs 887).

MALLACOOTA—The temporary reservation by Order in Council of 3 February 1970 of an area of 3288 square metres of land

in Section 17, Township of Mallacoota, Parish of Mallacoota as a site for Public Purposes (Municipal Purposes)—(Rs 9262).

ORBOST—The temporary reservation by Order in Council of 13 July 1948 of an area of 5059 square metres, more or less, of land in the Township of Orbost, Parish of Orbost, as a site for a Municipal Storage Depot, revoked as to part by Order in Council of 20 February 1952, so far as the balance remaining containing 3541 square metres, more or less—(Rs 1521).

Dated 22 April 1997

Responsible Minister:

MARIE TEHAN
Minister for Conservation and
Land Management

SHARNE BRYAN
Clerk of the Executive Council

Crown Land (Reserves) Act 1978
CROWN LAND TEMPORARILY
RESERVED

The Governor in Council under Section 4 of the Crown Land (Reserves) Act 1978 temporarily reserves the following Crown land for the purpose mentioned:

MUNICIPAL DISTRICT OF THE CITY OF
BALLARAT

DOWLING FOREST—Public Purposes (Rail Trail), 3.552 hectares, more or less, being Crown Allotment R5, Parish of Dowling Forest as shown on Certified Plan No. 117550 lodged in the Central Plan Office—(Rs 21140).

Dated 22 April 1997

Responsible Minister:

MARIE TEHAN
Minister for Conservation and
Land Management

SHARNE BRYAN
Clerk of the Executive Council

Crown Land (Reserves) Act 1978
CROWN LANDS TEMPORARILY
RESERVED

The Governor in Council under Section 4 of the Crown Land (Reserves) Act 1978 temporarily reserves the following Crown lands for the purpose mentioned:

MUNICIPAL DISTRICT OF THE EAST
GIPPSLAND SHIRE COUNCIL

BROADLANDS, BUMBERRAH AND LUCKNOW—Public Purposes (Rail Trail), 75 hectares, more or less, being Crown Allotments A14 and A15, Township of Lucknow, Crown Allotments 4J, 4K, 5H, 7E, 20A and 26A, Section A, Parish of Broadlands and Crown Allotments 2E, 14A, 47E and 90B, Parish of Bumberrah as shown on Plan No. LEGL./96-168 lodged in the Central Plan Office—(Rs 200012).

Dated 22 April 1997

Responsible Minister:

MARIE TEHAN
Minister for Conservation and
Land Management

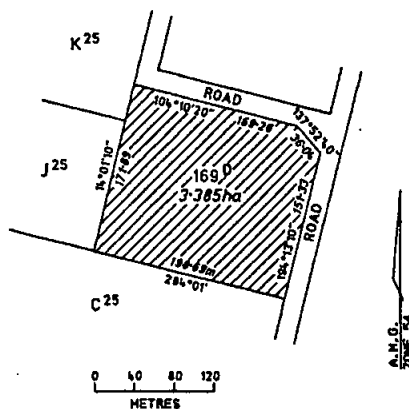
SHARNE BRYAN
Clerk of the Executive Council

Crown Land (Reserves) Act 1978
CROWN LANDS TEMPORARILY
RESERVED

The Governor in Council under Section 4 of the Crown Land (Reserves) Act 1978 temporarily reserves the following Crown lands for the purposes mentioned:

MUNICIPAL DISTRICT OF THE GOLDEN
PLAINS SHIRE COUNCIL

COMMERALGHIP—Preservation of species of native plants, 3.385 hectares being Crown Allotment 169D, Parish of Commeralghip as indicated by hatching on plan hereunder—(C264[3]) (Rs 21138).

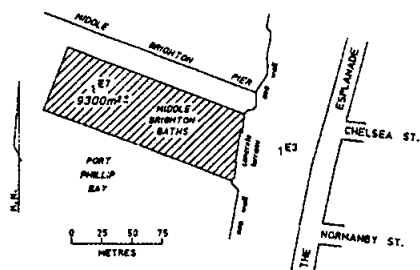


**MUNICIPAL DISTRICT OF THE
CAMPASPE SHIRE COUNCIL**

ECHUCA—Public Recreation, 6020 square metres, being Crown Allotment 1, Section 45A, Township of Echuca, Parish of Echuca North as shown on Certified Plan No. 111628 lodged in the Central Plan Office—(06/2000045).

**MUNICIPAL DISTRICT OF THE BAYSIDE
CITY COUNCIL**

MOORABBIN—Public Purposes, 9300 square metres, more or less, being Crown Allotment 1E7, Parish of Moorabbin as indicated by hatching on plan hereunder—(M164[3]) (12/3700).



Dated 22 April 1997

Responsible Minister:
MARIE TEHAN
Minister for Conservation and
Land Management

SHARNE BRYAN
Clerk of the Executive Council

**Crown Land (Reserves) Act 1978
CROWN LANDS TEMPORARILY
RESERVED**

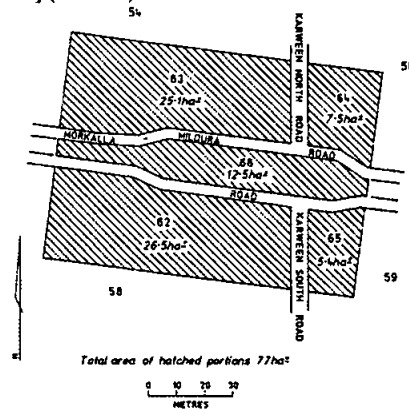
The Governor in Council under Section 4 of the Crown Land (Reserves) Act 1978 temporarily reserves the following Crown lands for the purposes mentioned:

**MUNICIPAL DISTRICT OF THE
GLENELG SHIRE COUNCIL**

DUNMORE—Management of wildlife, 43,632 hectares being Crown Allotments 5D, 13D, 14B and 22E, Parish of Dunmore, (being Lot 3 [2 pieces] on Plan of Subdivision No. 305612T and Lot 3 [2 pieces] on Plan of Subdivision No. 305613R both lodged in the Land Titles Office)—(Rs 8664A).

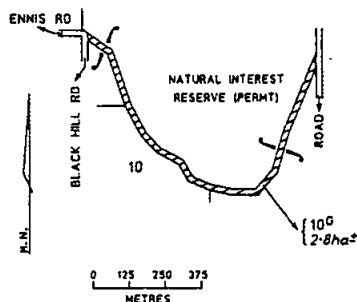
**MUNICIPAL DISTRICT OF THE
MILDURA RURAL CITY COUNCIL**

KARWEEN—Conservation of an area of natural interest, 77 hectares, more or less, being Crown Allotments 62, 63, 64, 65 and 66, Parish of Karween as indicated by hatching on plan hereunder—(K214[5 and B1] (Rs 3634).



**MUNICIPAL DISTRICT OF THE
MACEDON RANGES SHIRE COUNCIL**

LANGLEY—Conservation of an area of natural interest, 2.8 hectares, more or less, being Crown Allotment 10G, Parish of Langley as indicated by hatching on plan hereunder—(L22[5]) (Rs 4310).



Dated 22 April 1997

Responsible Minister:
MARIE TEHAN
Minister for Conservation and
Land Management

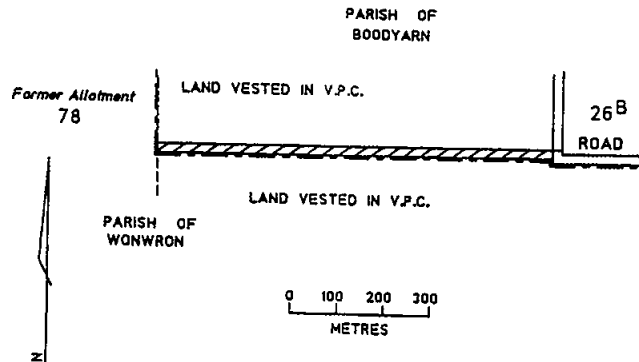
SHARNE BRYAN
Clerk of the Executive Council

Land Act 1958
UNUSED ROADS CLOSED

The Governor in Council under Section 349 of the **Land Act 1958** and with the consents in writing of the municipalities concerned closes the following unused roads:

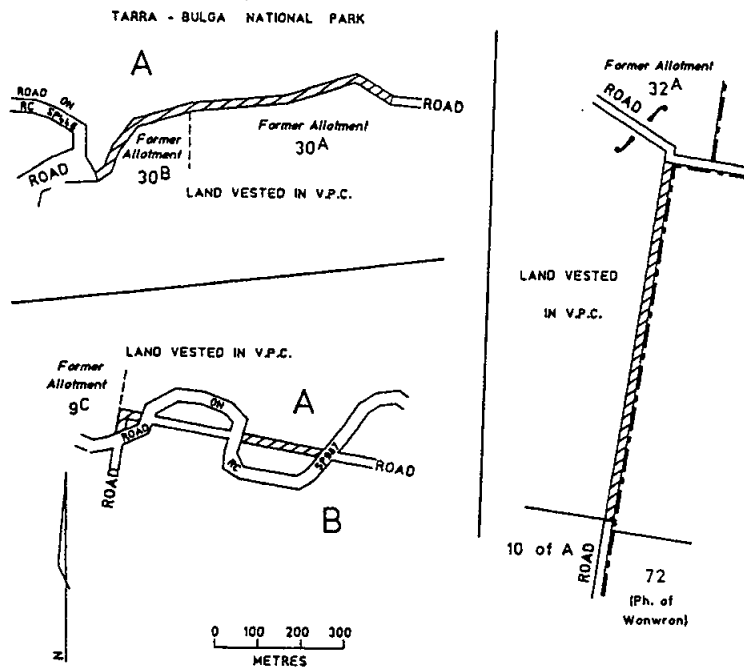
MUNICIPAL DISTRICT OF THE WELLINGTON SHIRE COUNCIL

BOODYARN—The road in the Parish of Boodyarn as indicated by hatching on plan hereunder—(B693[3]) (L10-6121).



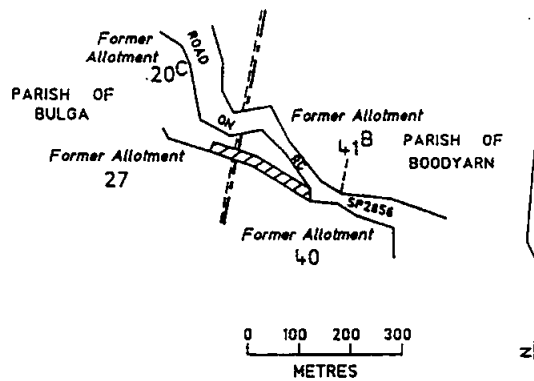
MUNICIPAL DISTRICT OF THE WELLINGTON SHIRE COUNCIL

BULGA—The roads in the Parish of Bulga as indicated by hatching on plan hereunder—(B714[8]) (L10-6122/6123/6125).



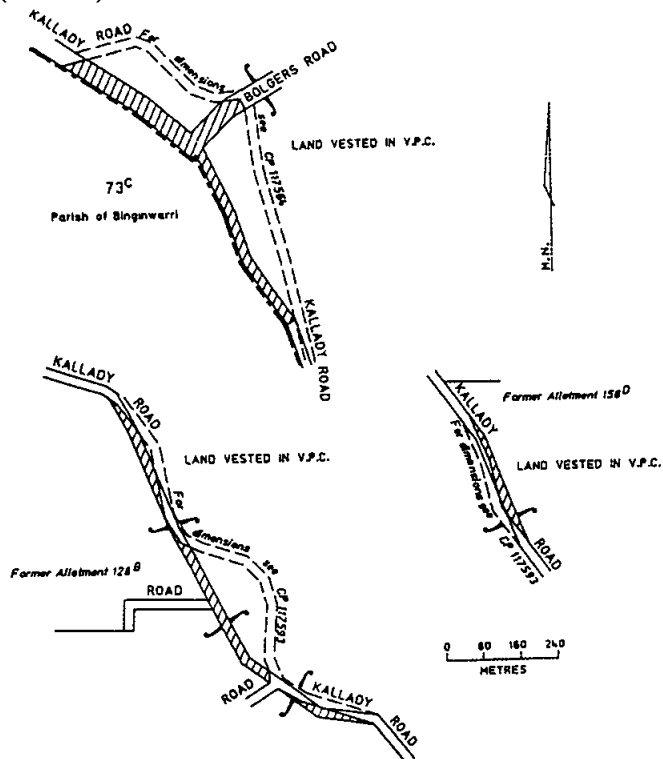
MUNICIPAL DISTRICT OF THE WELLINGTON SHIRE COUNCIL

BULGA AND BOODYARN—The road in the Parishes of Bulga and Boodyarn as indicated by hatching on plan hereunder—(B714[8] and B693[3]) (L10-6124).



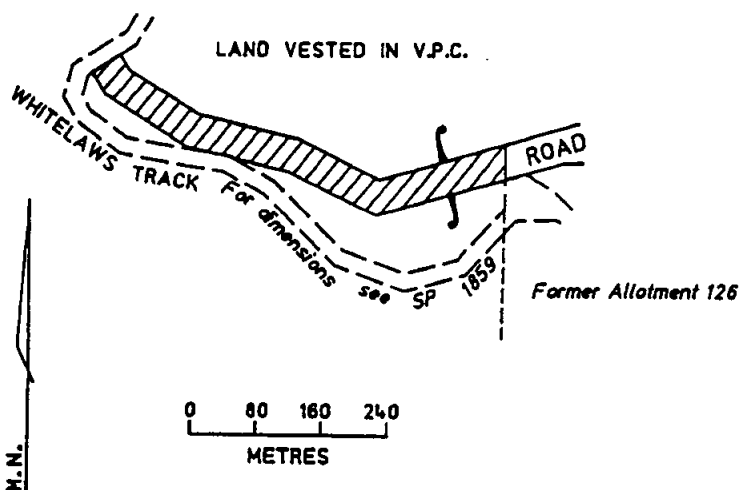
MUNICIPAL DISTRICT OF THE WELLINGTON SHIRE COUNCIL

DEVON—The roads in the Parish of Devon as indicated by hatching on plan hereunder—(D171[5]) (L10-6116).



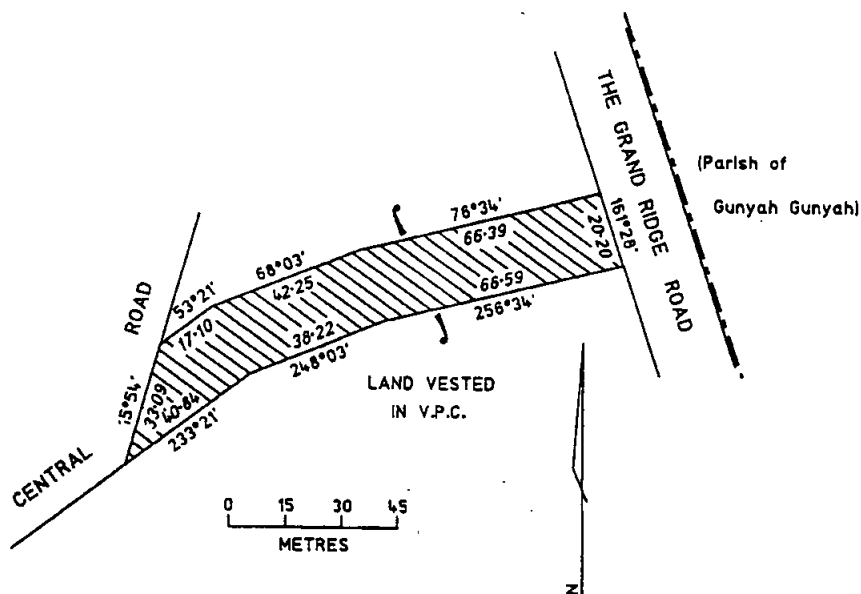
MUNICIPAL DISTRICT OF THE WELLINGTON SHIRE COUNCIL

DEVON—The road in the Parish of Devon as indicated by hatching on plan hereunder—(D171[5]) (L10-6133).



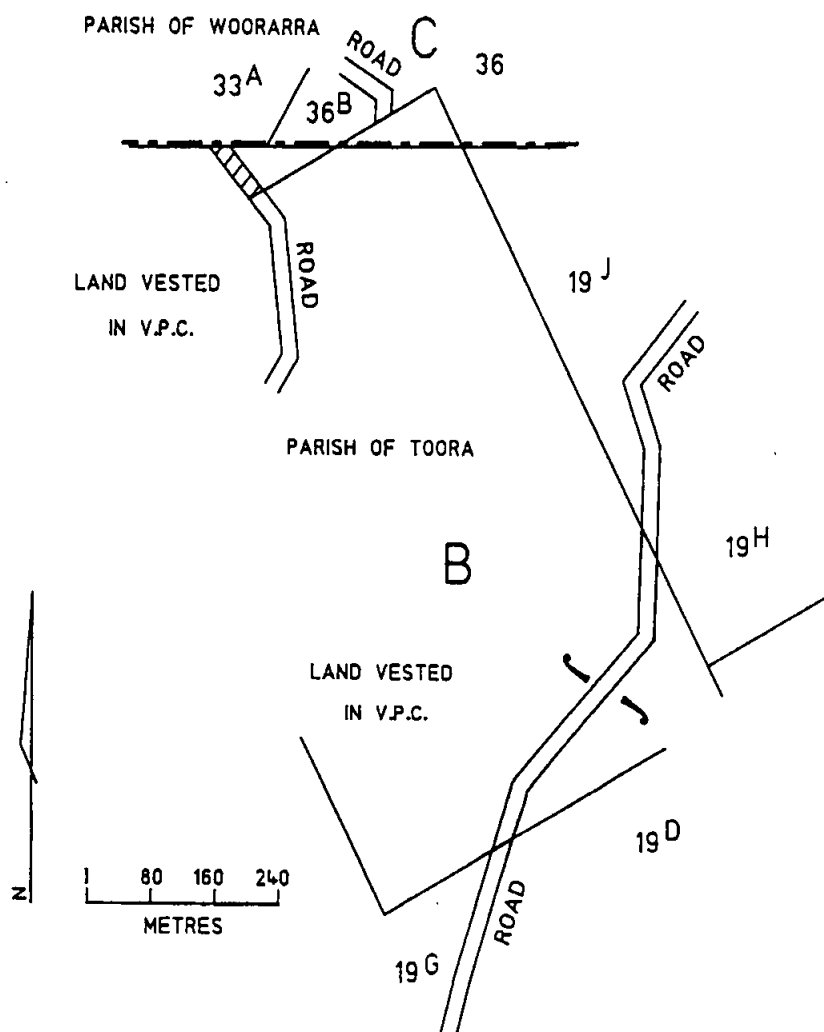
MUNICIPAL DISTRICT OF THE SOUTH GIPPSLAND SHIRE COUNCIL

MIRBOO SOUTH—The road in the Parish of Mirboo South as indicated by hatching on plan hereunder—(M517[10]) (L10-6120).



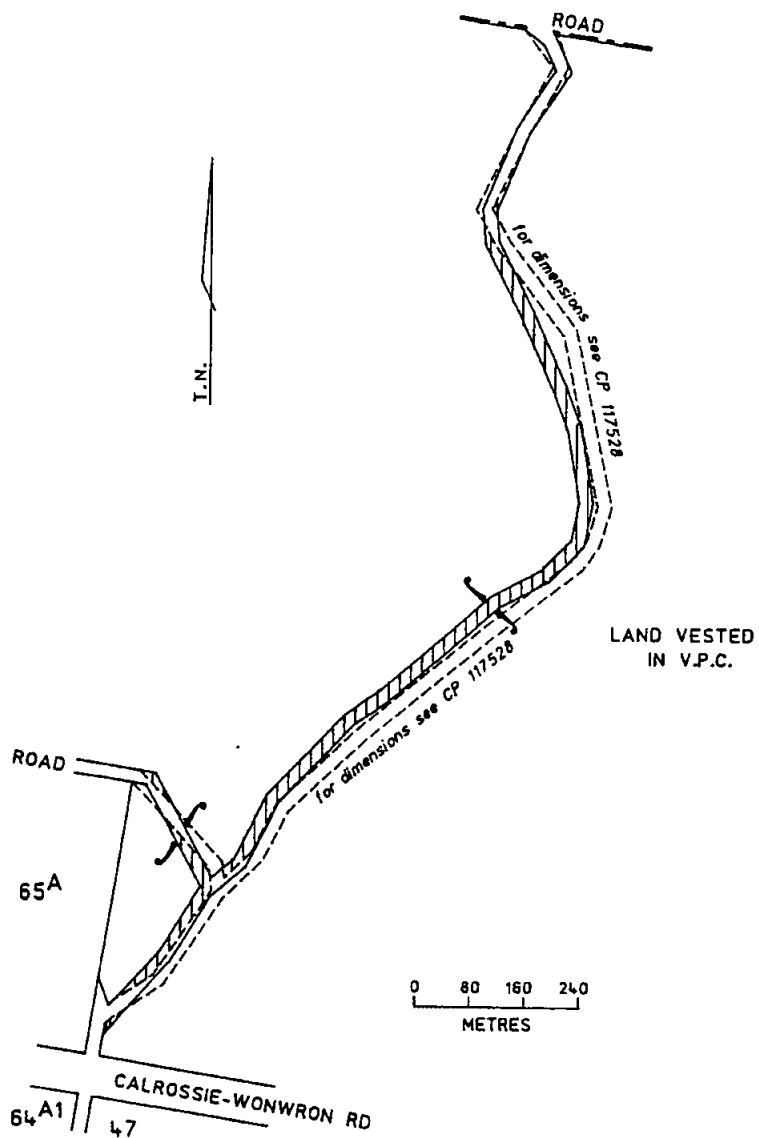
MUNICIPAL DISTRICT OF THE SOUTH GIPPSLAND SHIRE COUNCIL

TOORA—The road in the Parish of Toora as indicated by hatching on plan hereunder—(T257[6]) (L10-6105).



MUNICIPAL DISTRICT OF THE WELLINGTON SHIRE COUNCIL

WONWRON—The roads in the Parish of Wonwron as indicated by hatching on plan hereunder—(W284[3]) (L10-6140).



Dated 22 April 1997

Responsible Minister:
MARIE TEHAN
Minister for Conservation and Land Management

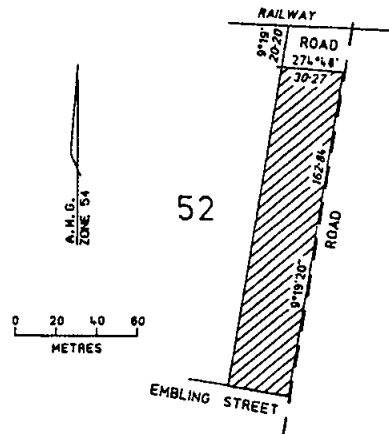
SHARNE BRYAN
Clerk of the Executive Council

**Land Act 1958
UNUSED ROADS CLOSED**

The Governor in Council under Section 349 of the **Land Act 1958** and with the consents in writing of the municipalities concerned closes the following unused roads:

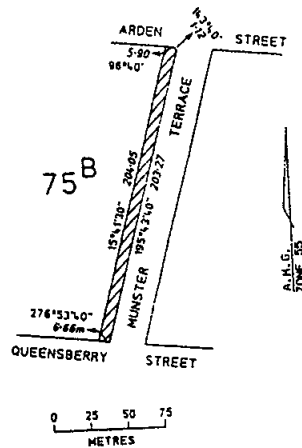
MUNICIPAL DISTRICT OF THE PYRENEES SHIRE COUNCIL

BEAUFORT—The road in the Township of Beaufort, Parish of Beaufort as indicated by hatching on plan hereunder—(B304[5]) (984/130).



MUNICIPAL DISTRICT OF THE MELBOURNE CITY COUNCIL

NORTH MELBOURNE—The road at North Melbourne, Parish of Jika Jika as indicated by hatching on plan hereunder—(M314[13]) (97/02397).



Dated 19 April 1997

Responsible Minister:
MARIE TEHAN
Minister for Conservation and Land Management

SHARNE BRYAN
Clerk of the Executive Council

**SUBORDINATE LEGISLATION ACT 1994
NOTICE OF MAKING OF STATUTORY
RULES**

Notice is given under Section 17 (2) of the Subordinate Legislation Act 1994 of the making of the following Statutory Rules:

31. *Statutory Rule:* Supreme Court (Chapter 1 Amendment No. 3) Rules

Authorising Act: Supreme Court Act 1986

Date of Making: 17 April 1997

32. *Statutory Rule:* Firearms Regulations 1997

Authorising Act: Firearms Act 1996

Date of Making: 22 April 1997

33. *Statutory Rule:* Subordinate Legislation (State Electricity Commission (Energy Efficiency Labelling) (Refrigerators, Refrigerator-Freezers and Freezers) Regulations 1987—Extension of Operation) Regulations 1997

Authorising Act: Subordinate Legislation Act 1994

Date of Making: 22 April 1997

34. *Statutory Rule:* Fisheries (Abalone) (Amendment) Regulations 1997

Authorising Act: Fisheries Act 1968

Date of Making: 22 April 1997

Retail price will vary according to the number of pages in each special or periodical gazette. The table below sets out the prices that apply.

Price Code	No. of Pages (Including cover and blank pages)	Price
A	1-16	\$2.70
B	17-32	\$4.00
C	33-48	\$5.50
D	49-96	\$8.50
E	97-144	\$11.00
F	145-192	\$13.00
G	193-240	\$15.00
H	241-288	\$16.00
I	289-352	\$18.00
J	353-416	\$21.00
K	417-480	\$24.00
L	481-544	\$28.00

ADVERTISERS PLEASE NOTE

As from 24 April 1997

The last Special Gazette was No. 43
Dated 23 April 1997

The last Periodical Gazette was No. 2
Dated 2 September 1996

964 G 16 24 April 1997

Victoria Government Gazette

966 G 16 24 April 1997

Victoria Government Gazette



CONTENTS

	Page
Acts of Parliament	922
Appointment	948
Estates of Deceased Persons	915
Government and Outer Budget	
Sector Agencies Notices	926
Notice of Making of Statutory Rules	962
Orders in Council—	
Acts— Melbourne City Link;	
Crown Land (Reserves);	
Land	949
Private Advertisements	915
Proclamations	921

The Victoria Government Gazette is published by the
Australian Government Publishing Service with the
authority of the Government Printer for the State of Victoria
© State of Victoria 1997

ISSN 0819-5471

This publication is copyright. No parts may be reproduced by
any process except in accordance with the provisions of the
Copyright Act.

Products and services advertised in this publication are not
endorsed by AGPS or the State of Victoria and neither of
them accepts any responsibility for the content or the
quality of reproduction. AGPS reserves the right to reject
any advertising material it considers unsuitable for
government publication.

Address all inquiries to the Government Printer for the
State of Victoria

1 Macarthur Street
Melbourne 3002 Victoria Australia

Subscriptions

AGPS Victorian Operations

PO Box 263

Brunswick 3056

Telephone enquiries (03) 9387 8135

Fax (03) 9387 3404

Retail Sales

Information Victoria Bookshop

356 Collins Street Melbourne 3000

Telephone inquiries 1300 366 356

Recommended Retail Price \$1.65



9 780644 457361