



Victoria Government Gazette

No. G 23 Thursday 12 June 1997

GENERAL

GENERAL AND PERIODICAL GAZETTE

All copy to be sent to:

Government Gazette Officer
AGPS Victorian Operations
PO Box 263
60 Fallon Street, Brunswick 3056
Telephone (03) 9387 8135
Fax (03) 9387 3404

Advertising Rates and Payment

Private Notices

Payment must be received in advance with advertisement details.

30 cents per word - Full page \$180.00.

An additional cost must be included in prepayment if a copy of the gazette is required. Cheques should be made payable to AGPS Victorian Operations.

Government and Outer Budget Sector Notices

Not required to pre-pay.

Advertisements must be faxed, and a cover sheet should be used, marked to the attention of the Gazette Coordinator.

Per Line	Camera Ready	Typeset
Single column	\$0.50	\$1.50
Double column	\$1.00	\$3.00
Full page	\$20.00	\$63.00

Copy Deadline for General Gazette:

9.30 a.m. Monday - (Private)

9.30 a.m. Tuesday - (Government and Outer Budget Sector)

Copy Prices - Page	\$1.50
- Certified	\$3.50
- Gazette	\$3.20

(All prices include Postage)

Advertisers should note:

■ Late copy received at AGPS Victorian Operations after deadlines will be placed in the following issue of VGG, irrespective of any date/s mentioned in the copy (unless otherwise advised).

■ Proofs will be supplied only when requested or at the direction of the Gazette Officer.

■ No additions or amendments to material for publications will be accepted by telephone.

■ Departments are requested not to lodge Executive Council papers for gazette unless a copy is provided with the Governor or Clerk's signature on the relevant document.

■ Government and Outer Budget Sector Agencies Please note:

To ensure that material received can be reproduced, and that errors are minimised, the following guidelines are to be observed when submitting material by fax.

Fax resolution

Material sent by fax should be transmitted using Fine resolution (200 dots per inch by 200 dpi). Normal resolution is unacceptable.

Font Size

Use 12 point (10 pitch) or larger.

Font Style

Clear plain font styles, such as Helvetica, should be used.

Graphics

Line drawings should be transmitted as large as possible to ensure clarity. Drawings up to A4 size sent by fax using Fine resolution provide a good quality for reproduction.

Avoid

Italics, underlining, and full justification.

Ensure document is square when sending

Documents that are sent skewed are difficult to read and process.

If material does not meet above requirements your advertisement may not be published.

SPECIAL GAZETTES

Copy to: Julia Saad

AGPS Victorian Operations
60 Fallon Street,
Brunswick 3056
Telephone inquiries (03) 9387 8135
Fax No. (03) 9387 3404.

Advertising Rates and Payment

Private Notices

Full page \$360.00

Payment must be received in advance with notice details.

Government and Outer Budget Sector

	Camera Ready	Typeset
Full page	\$27.00	\$85.05

Note:

The after hours contact number for Special Gazettes is:

Telephone 0412 243 123
014 693 550

SUBSCRIPTIONS AND RETAIL SALES

Copies of the Victoria Government Gazette can be purchased from AGPS Victorian Operations by subscription.

The Victoria Government Gazette

General and Special - \$165.00 each year

General, Special and Periodical - \$220.00 each year

Periodical - \$110.00 each year

Subscriptions are payable in advance and accepted for a period of one year. All subscriptions are on a firm basis and refunds for cancellations will not be given.

All payments should be made payable to AGPS Victorian Operations.

Subscription inquiries

AGPS Victorian Operations

PO Box 263

Brunswick Vic 3056

Telephone 13 2447

Fax (06) 295 4888

INDEX TO PRIVATE ADVERTISERS

A

A. B. Natoli Pty 1324
 Aitken Walker & Strachan 1324
 Akehurst, Friend & Allaway 1325

E

Eales & Mackenzie 1326
 E. M. Monotti & Son 1326
 Ernst & Young 1323

F

Feng Wen Cong 1323

G

Garden & Green 1326
 Gray Friend & Long 1326

J

John D. Mustow & Co 1325
 J. P. Donald & Ryan 1326

K

Karen I. Milan 1324

L

Lawson Hughes McComas 1325
 Littleton Hackford 1324
 Lombard & Associates 1323

M

Mal. Ryan & Glen 1323-1324
 Milan Kantor 1326

N

National Mutual Trustees Limited 1323

P

Price Higgins 1325

R

Roberts & Roberts 1324

S

Sale by the Sheriff 1326-1327
 Septimus Jones & Lee 1324-1325
 Stephen Colin Elvey 1325

T

T. J. Mulvany & Co 1325

W

Wayne Lamb 1323
 Wright Smiths 1323

Z

Zheng Hong 1323

PRIVATE ADVERTISEMENTS

CORPORATIONS LAW
Form 546, Subregulation 5.6.65 (1)
BERNOULLI PTY LTD
(Subject to a Deed of Company Arrangement)
A.C.N. 010 763 434

Notice of Intention to Declare a Dividend

A first and final dividend is to be declared on 2 July 1997 for the company.

Creditors whose debts or claims have not already been admitted are required on or before 26 June 1997 formally to prove their debts or claims. If they do not, they will be excluded from the benefit of the dividend.

Dated 3 June 1997

WAYNE LAMB, administrator, Bernoulli Pty Ltd (Subject to a Deed of Company Arrangement)

ERNST & YOUNG, chartered accountants, 28th floor, 120 Collins Street, Melbourne

Take notice that the partnership between Feng Wen Cong and Zheng Hong in Smoothness Clothing Manufacturing of 52-54 Johnston Street, Fitzroy, was dissolved on 15 May 1997.

The partnership between Gavin Lesley Clarke and Scott Damian Medley in the timber coating business trading as "Prestige Timber Coatings" was dissolved on 16 May 1997. The business will be continued by Scott Damian Medley.

WRIGHT SMITHS, lawyers, 2 Seventh Avenue, Rosebud

Creditors, next of kin and others having claims in respect of the estate of Kathleen Ann Gannan, deceased who died on 23 December 1996 are required by the executor to send particulars of their claim to the undermentioned firm by 5 August 1997, after which date the trustee will convey or distribute assets having regard only to the claims of which the trustee then has notice.

LOMBARD & ASSOCIATES, solicitors, 27 Station Road, Cheltenham

Creditors, next of kin and others having claims in respect of the estate of Edna May Woodfield late of 4 Knape Street, Long Gully, widow, deceased who died on 24 March 1997

are required to send particulars of their claims to the executors National Mutual Trustees Limited of 46 Queen Street, Bendigo, by 15 August 1997, after which date they will distribute the assets having regard only to the claims of which they have notice.

NATIONAL MUTUAL TRUSTEES LIMITED, 46 Queen Street, Bendigo

Creditors, next of kin and others having claims in respect of the estate of Phyllis Irene Byrne late of Footscray Society for the Aged, 25 Mephan Street, Footscray in the State of Victoria, spinster, deceased who died on 3 April 1997 are required to send particulars of such claims to the executor National Mutual Trustees Limited at its registered office at 65 Southbank Boulevard, Southbank, by 14 August 1997, after which date the executor will distribute the estate having regard only to the claims of which it then has notice.

JOHN ROBERT WEBSTER, late of Buckland House, Loch Street, Mansfield, Victoria

Creditors, next of kin and others having claims in respect of the deceased who died on 16 January 1997 are required by his trustees Ian Hamilton McLean of Duart Park, 90 Kitchen Road, Upper Beaconsfield, Victoria, principal and Marilyn Anne Weber of 7 Torina Street, Mt Eliza, Victoria, clerk to send particulars to them care of the undermentioned firm of legal practitioners by 15 August 1997, after which date the trustees may convey and distribute the assets having regard only to the claims of which they then have notice.

MAL. RYAN & GLEN, legal practitioners for the trustees, 9 High Street, Mansfield

JEAN MARIE BLANDFORD, late of 39/110 King Street, Doncaster East, Victoria, married woman, deceased

Creditors, next of kin and others having claims in respect of the deceased who died on 14 February 1997 are required by her trustees John Hamilton Blandford of 39/110 King Street, Doncaster East, Victoria, company director, Jeffrey Robert Blandford of 170 South Mountain Road, Heathcote Junction, Victoria, consultant, Susan Marie Dyason of Monkey Gully Road, Mansfield, Victoria, married woman and Thomas Michael Rodney Ryan of 9 High Street, Mansfield, Victoria,

legal practitioner to send particulars to them care of the undermentioned firm of legal practitioners by 18 August 1997, after which date the trustees may convey and distribute the assets having regard only to the claims of which they then have notice.

MAL. RYAN & GLEN, legal practitioners for the trustees, 9 High Street, Mansfield

HILDA PHYLLIS MARY AIKEN, late of 7 Oswin Street, Kew, Victoria, widow, deceased

Creditors, next of kin and others having claims in respect of the estate of the abovenamed deceased who died on 19 November 1996 are required by Angelo Basilio Natoli, legal practitioner of 24 Cotham Road, Kew, Victoria, the executor of the deceased's Will, to send particulars of their claim to the said executor care of the undermentioned solicitors by 16 September 1997, after which date they will convey or distribute the assets having regard only to the claims which they then have notice.

A. B. NATOLI PTY, solicitors, 24 Cotham Road, Kew

UNA GEORGINA SMART, deceased

Creditors, next of kin or others having claims in respect of the estate of Una Georgina Smart late of 9 Kooyonga Grove, Mornington, widow, deceased who died on 1 January 1997 are to send particulars of their claims to the executor care of the undermentioned solicitors by 13 August 1997, after which date the executor will distribute the assets having regard only to the claims of which the executor then has notice.

ROBERTS & ROBERTS, solicitors, 41 Main Street, Mornington

ALBERT EDWARD HENDY, late of 1 Charlton Road, St Arnaud

Creditors, next of kin and others having claims in respect of the estate of the deceased who died on 27 December 1996 are required by the personal representatives Ian Ronald Hendy and Mervynne May Dunstan to send particulars to them care of the solicitor named below by 8 August 1997, after which date the personal representatives may distribute the assets having regard only to the claims of which they have notice.

KAREN I. MILAN, solicitor, 116 Napier Street, St Arnaud

Creditors, next of kin and others having claims in respect of the estate of Adeline Esler late of Unit 2 Maskrey Lodge, Gwalia Street, Traralgon, Victoria, widow, deceased who died on 7 May 1997 are to send their claims to the executors, Gladys Lurlene Hall of Prosper Valley Road, Boolarra, Victoria, and Terrance Edward Esler of 6 Cottage Close, Kilsyth, Victoria, care of the below mentioned solicitors by 29 August 1997, after which date they will distribute the assets of the deceased having regard only to the claims of which they then have notice.

LITTLETON HACKFORD, solicitors, "Law Chambers", 115 Hotham Street, Traralgon

ISOBEL MARGARET SOFTLEY, late of 39 Duke Street, Richmond, widow, deceased

Creditors, next of kin and others having claims in respect of the estate of the deceased who died on 24 April 1997 are required by the personal representative Valerie Margaret Vernon of 15 Duke Street, Richmond, to send particulars to her care of the undermentioned solicitors by 20 August 1997, after which date the personal representative may convey or distribute the assets having regard only to the claims of which she then has notice.

AITKEN WALKER & STRACHAN, solicitors, 114 William Street, Melbourne

JOHN GUY HEALY, deceased

Creditors, next of kin or others having claims in respect of the estate of John Guy Healy late of Imlay District Nursing Home, Pambula, New South Wales, but formerly of 4/44 Munn Street, Merimbula, New South Wales, retired accountant, deceased who died on 26 January 1997 are to send particulars of their claims to the Equity Trustees Executors and Agency Company Ltd of 472 Bourke Street, Melbourne, Victoria, within 60 days after which date the executor will distribute the assets having regard only to the claims of which the executor then has notice.

SEPTIMUS JONES & LEE, solicitors, 257 Collins Street, Melbourne

EVERETT ENGEDI JACKEL, deceased

Creditors, next of kin or others having claims in respect of the estate of Everett Engedi Jackel late of Longwood, Cobur Road, Creightons Creek 3666, being RMB 2100

Euroa 3666, retired bull dozer driver, deceased who died on 16 December 1995 are to send particulars of their claims to the executors care of the undermentioned solicitors within sixty days of the publication of this notice, after which date the executors will distribute the assets having regard only to the claims of which the executors then have notice.

SEPTIMUS JONES & LEE, solicitors, 257 Collins Street, Melbourne

Creditors, next of kin and other persons having claims against the estate of Lorraine Dawn Elvey of 66 Augustine Terrace, Glenroy, Victoria, pensioner who died on 24 May 1997 are required by the executor Stephen Colin Elvey of 66 Augustine Terrace, Glenroy, pensioner to send particulars of their claims to him at the following address by 8 August 1997, after which date he may convey or distribute the estate having regard only to the claims of which he then has notice.

STEPHEN COLIN ELVEY, 66 Augustine Terrace, Glenroy

STUART STIRLING BATSON, late of Homestead Nursing Home, Homestead Avenue, Wallington, Victoria, retired, deceased

Creditors, next of kin and others having claims in respect of the estate of the deceased who died on 12 January 1997 are required by the trustees Stephen John Batson of 49 Grimes Road, Point Lonsdale, Victoria and Sarah Jean Hollins of 16 Brown Street, East Geelong, Victoria, Georgina Margaret De Vries of 1 Elizabeth Street, Whittington, Victoria, and John Bruce Bannister of 47 Yarra Street, Geelong, Victoria, to send particulars to them by 15 August 1997, after which date the trustees may convey or distribute the assets having regard only to the claims of which they then have notice.

PRICE HIGGINS, solicitors, 47 Yarra Street, Geelong

CREDITORS NOTICE

ALICE MAI McPHERSON, late of 58 Vincent Street, Glen Iris, Victoria, widow, deceased

Creditors, next of kin and others having claims in respect of the estate of the abovenamed deceased who died on 15

October 1996 are to send particulars of their claims to the executors Heather Lynette Kohler and Murray John McPherson care of the undermentioned solicitors by 15 August 1997, after which date the said executors will distribute the assets having regard only to the claims of which they then have notice.

T. J. MULVANY & CO., solicitors, 2nd Floor, 51 Queen Street, Melbourne

Creditors, next of kin and other persons having claims against the estate of Molly Phyllis Parker, formerly of 13 Chatham Road, Canterbury, Victoria, but late of Kinross Private Nursing Home, 9 Broughton Road, Surrey Hills, Victoria, gentlewoman who died on 12 March 1997 are required by the executor of her estate Perpetual Trustees Victoria Ltd (A.C.N. 004 027 258) of 50 Queen Street, Melbourne, to send particulars of their claims to it care of the undersigned by 12 August 1997, after which date it may convey or distribute the estate having regard only to the claims of which it then has notice.

JOHN D. MUSTOW & CO., solicitors, 105 Queen Street, Melbourne

LOUIE BARBER, late of 33 Bay Road, Sandringham, spinster, deceased

Creditors, next of kin and others having claims in respect of the deceased (who died on 12 April 1997) are required by Perpetual Trustees Victoria Limited A.C.N. 004 027 258 of 50 Queen Street, Melbourne, to send particulars of their claims to the said company by 26 August 1997, after which date it will convey or distribute the assets having regard only to the claims of which the company then has notice.

LAWSON HUGHES McCOMAS, solicitors, 83 William Street, Melbourne

Creditors, next of kin and others having claim in respect of the estate of Dorothy Merle Mehegan late of 73/546 Toorak Road, Toorak, deceased who died on 3 April 1997 are required by Robert Francis George Mehegan of 73/546 Toorak Road, Toorak, to send particulars of their claim to the said Robert Francis George Mehegan by 12 August 1997, after which date they will convey or distribute the assets having had regard only to the claims of which they then have notice.

AKEHURST, FRIEND & ALLAWAY, legal practitioners, Suite 1102, 10 Queen Street, Melbourne

GWENETH MARIE GUY, deceased

Creditors, next of kin or others having claims in respect of the estate of Gweneth Marie Guy late of Murray Valley Highway, Nyah, Victoria, home duties, deceased who died on 27 March 1997 are to send particulars of their claims to the executor, Ronald Stanley Guy, care of the undermentioned solicitors by 6 August 1997, after which date the executor will distribute the assets having regard only to the claims of which he then has notice.

GARDEN & GREEN, lawyers, 4 McCallum Street, Swan Hill

Creditors, next of kin or others having claims in respect of the estate of Gwenyth Friswell late of 127 Havlin Street, Bendigo, Victoria, home duties, deceased who died on 2 February 1997 are to send particulars of their claims to the executor care of the undermentioned solicitors by 5 August 1997, after which date the executor will distribute the assets having regard only to the claims of which the executor then has notice.

EALES & MACKENZIE, solicitors, 114-116 Main Street, Lilydale

Creditors, next of kin and others who have claims against the estate of Anne Doreen Kneale formerly of 75 St Georges Road, Toorak, Victoria, but late of 5 Glover Court, Toorak, Victoria, married woman, deceased who died on 12 May 1996 are to send particulars of their claims to Barry Lee Griffiths Kneale the executor of the estate of the said deceased care of the undersigned solicitors before 6 August 1997, after which date he will distribute the assets of the estate having regard only to the claims for which he then has notice.

MILAN KANTOR, solicitors, Level 11, 500 Collins Street, Melbourne

Creditors, next of kin and others having claims in respect of the estate of Adam Seps late of 568 Inkerman Road, Caulfield in the State of Victoria, retired, deceased who died on 8 November 1996 are required by the executrix Kristen Cecile-Marie Seps-Moffat (in the Will called Kristen Seps-Moffat) of 51 Greville Street, Prahran in the said State, industry trainer to send particulars of their claim to her care of the undermentioned solicitors by 28 November 1997, after which

date the said executrix will distribute the assets of the deceased having regard only to the claims of which she then shall have notice.

J. P. DONALD & RYAN, solicitors, 222 High Street, Kew

LEWIS WILSON EARNSHAW, late of Jindivick, farmer, deceased

Creditors, next of kin and others having claims in respect of the estate of the deceased who died on 28 March 1997 are required by the trustees Colin Lewis Earnshaw and Mary Elizabeth Battley to send particulars of their claims to them care of the undersigned solicitors by 7 August 1997, after which date the trustees may convey or distribute the assets having regard only to the claims of which they then have notice.

GRAY FRIEND & LONG, solicitors, 70 Queen Street, Warragul

DONALD INNES McQUALTER, late of Raywood, retired farmer, deceased who died on 15 August 1996

All persons having claims against the estate of the abovenamed deceased person are required to forward written particulars thereof to the executor Douglas James McQualter, care of E. M. Monotti & Son, solicitors, 19 Mackenzie Street, Bendigo, on or before 14 July 1997, after which date the executor will proceed to distribute the estate amongst the persons entitled thereto having regard only to the claims of which he then has notice.

E. M. MONOTTI & SON, legal practitioners, 19 Mackenzie Street, Bendigo

**In the Supreme Court of the State of Victoria
SALE BY THE SHERIFF**

On 17 July 1997 at 2.30 p.m. at the Sheriff's Office, 8-20 King Street, Oakleigh 3166 (unless process be stayed or satisfied).

All the estate and interest (if any) of Mr Greg Maes of 93 Bent Street, Northcote, as shown on Certificate of Title as Gregory Leonard John Maes joint proprietor with Julie Lyn Ryan of an estate in fee simple in the land described on Certificate of Title Volume 8124, Folio 130 upon which is erected a dwelling known as 55 Rossmoyne Street, Thornbury.

Registered Mortgage No. L607062B affects the said estate and interest.

Terms—Cash Only.

S. BLOXIDGE
Sheriff's Officer

In the Supreme Court of the State of Victoria
SALE BY THE SHERIFF

On 10 July 1997 at 2.30 p.m. at the Sheriff's Office, 8-20 King Street, Oakleigh 3166 (unless process be stayed or satisfied).

All the estate and interest (if any) of Antonio Piroso and Barbara Tullia Piroso of 9 Pleasant Drive, Heathmont as shown on Certificate of Title as Tony Piroso and Barbara Tullia Piroso joint proprietors of an estate in

fee simple in the land described on Certificate of Title Volume 8241, Folio 278 upon which is erected a residential dwelling known as 9 Pleasant Drive, Heathmont.

Registered Mortgage No. R629174X affects the said estate and interest.

Terms—Cash Only.

S. BLOXIDGE
Sheriff's Officer

Unclaimed Moneys Act 1962

Register of Unclaimed Moneys held by the—

Name of Owner on Books and Last Known Address	Total Amount Due to Owner	Description of Unclaimed Money	Date when Amount first became Payable
\$			
NATIONAL MUTUAL ASSETS MANAGEMENT—TRUST FUNDS			
		Trust Income for National Mutual Assets Management	
Anderson, Brian George, 31 High St, Manly NSW	397.79	"	5/11/94
Ashton, Lillian Iris, 6 Oak Crt, Horsham	395.69	"	30/01/96
Attwood, Margaret, 192 Corio St, Shepparton	155.80	"	18/01/96
Bacon, Eunice V., 1 Unit 2, 10 Osborne Ave	153.49	"	16/08/95
Baggs, M.A. & R.A., 38 Le Hunte St, Wayville SA	194.59	"	7/11/95
Barry, Allan & June, 18 Chinnock Crt, Craigieburn	162.71	"	19/04/95
Bartlett, Sandra Kay, 6 c/- Clark, 1320 Westhaven Dve, 2F USA	176.76	"	21/07/94
Blackburn, Beatrice E., 21 Threadneedle St, Balwyn	106.36	"	19/07/95
Briggs, Moira Patricia, 5/48 Dunmore Tce, Auchenflower QLD	150.93	"	7/07/95
Byass, Brian P., 31 Starling St, Hamilton Hill WA	136.21	"	16/08/95
Cameron, Geoffrey Raymond, 2 Elm Gve, Oaklands Park SA	147.58	"	12/01/96
Casey, Sandra Beatrice, 14 Rosewood Dve, Umina NSW	1,001.20	"	3/06/95
Chiuchiarelli, Raymond & Glenda, 136 McGowans Rd, Donvale	3,076.01	"	3/05/95
Clark, Marcus Maxwell, 74 Warringah Cres, Eltham	223.92	"	7/07/95
Clayson, Russell Ian, Suite 4/1-3 Brady St, Mosman NSW	396.07	"	3/05/95
Clissold, Neil J., 11 Yaraandoo St, Gulgong NSW	524.83	"	19/04/95
Curtis, Tessa, 10 Holborn Cl, Kingsley WA	235.41	"	5/11/94
Doherty, Neil Francis, PO Box 7, Annerley QLD	229.99	"	7/07/95
Dymond, Julia Kathleen, 20 Daly St, Glenroy	359.51	"	16/08/95
Elleme, E. & M.T., 7 Portland Street, Enfield NSW	307.68	"	16/08/95
Esket Pty Ltd, c/- H N Stuart "Littlewood" RMB 2250 Euroa	153.46	"	4/08/95
Evans, Alan Keith 4/19 Cook St, Randwick NSW	3,095.99	"	28/12/95
Finley, Antony D R, 21 Hestercombe Ave, Fulham London	100.11	"	17/07/95
Flower, John Keith, 10/38 Albert St, Hornsby NSW	278.71	"	4/08/94
French, Dora Petrie, 1/11 Stuart St, Manly NSW	262.60	"	11/07/95
Friedewald, Vida Mavis, 103 Hydræ St, Revesby NSW	332.04	"	10/01/96
George (A/CK Brauntun), P, 116 Dean St, Moonee Ponds	226.98	"	19/04/95
Green, James E, 35 Old Ballarat Road, Batesford	424.28	"	28/07/95
Hakim, Albert, 65 Portland St, Dover Heights, NSW	422.78	"	21/10/95
Hall, Ian Robert, 2B Maude St, Murrumbidgee	98.12	"	5/11/94
Harkins, Francis c/- Post Office, Darwin NT	722.09	"	5/11/94
Hedditch, Geoffrey Norman, P.O. Box 29, Sebastopol	139.95	"	19/07/95
Howard, D, 24/459 Collins St, Melbourne	634.64	"	18/01/96
Howman, Raymond John, 102/687 Pacific Hwy, Belmont NSW	236.17	"	7/07/95
Hudson, Christopher B, 24 Forsyth St, Killara NSW	144.49	"	16/01/96
Hutley, Elizabeth Mary, 1 The Esplanade, Slade Point, Mackay QLD	197.79	"	11/07/95
Investment & Technical Services, 466 Forest Road, Bexley NSW	100.78	"	7/07/95
Jack, Pearle, 19/79 Mt. Pleasant Ave, Normanhurst NSW	2,248.39	"	28/12/95
Jones, W&B, 18th Floor, 499 St Kilda Road, Melbourne	163.28	"	23/08/94
K J Watson Investments Pty Ltd, c/- 391 Indooroopilly Rd, Indooroopilly QLD	241.45	"	21/10/95
Kiely, Ferdinand P, 21 Tirzah St, Moree NSW	280.54	"	17/07/95
Laurence, John Henry, Unit 153 St Louis Estate Dean St, Claremont WA	949.42	"	10/01/96
Lewis, Kathryn Esler, 104 Simpson St, Buninyong	335.27	"	19/04/95
Livingston-Little, Dallas, 211 W. Elder Kellogg, ID 83837 USA	146.47	"	4/08/95
Lobb, E&M,G&P, Unit 1 3 Brassey Avenue, Rosanna	153.49	"	16/08/95
Long, Myles & Marion, 1 Bauple MS 221, Maryborough QLD	143.90	"	30/1/96

Victoria Government Gazette

G 23 12 June 1997 1329

Matheson, D & P P & J, 223 Lawrence St, Wodonga	2,568.90	"	10/12/94
Matthews, Ruth Shelley, 64 Avenue Rd, Mosman NSW	4,350.06	"	28/12/95
Matthews, Roger, 3 Butler Court, Banksia Park SA	126.69	"	7/12/95
Maurer, Susan Mary, 4 Woodfield Ave, Warradale SA	111.09	"	5/11/94
McCartney, Anne Clare, P.O. Box 522B, Melbourne	43.98	"	19/07/95
Mc Hugh, Brian J, 4/49 The Avenue, Windsor	278.43	"	17/07/95
McKechnie, Est of Loma M, c/- 854 Old Cleveland Rd, Carina QLD	386.36	"	9/02/96
McKenzie, John & Colleen, 45 Branch Ave, Figtree, NSW	115.42	"	19/04/95
McLaughlin, Daniel John, 19 Roseglen St, Greenslopes QLD	226.98	"	19/04/95
McLennan, Desmond G, 16 Hawkesbury Rd, Springwood NSW	240.17	"	21/10/95
Miechel, Robert & Lena, 6 Animoo Ave, Griffith NSW	160.13	"	10/01/96
Moses, Belinda Anne, Address Unknown	3,716.15	"	28/12/95
Murray, Margaret Greta, c/- Mrs H M Naughton, 69 Greenridge Ave Parraleeds Pty Ltd, Atf Paraleeds Retirement Fund 24/6 Edwards Street	122.36	"	7/07/95
Permanent Trustee Co Ltd, Level 3 290 Collins St	279.46	"	12/07/95
Permanent Trustee Co Ltd, A/C First Australian Portable S/F 23-25 O'Connell Street	398.42	"	7/07/95
Perpetual Custodian Ltd, A/C Fintour Pty Ltd PSF GPO Box 5106	508.49	"	7/12/95
Pond, R A & B, 27 Bouvardia St, Punch Bowl, NSW	189.71	"	3/05/95
Rogers, Donald Bruce, 76/2 Artamon Rd, Willoughby, NSW	791.06	"	10/01/96
Rohan, David Bruce, 38 Bradman Dve, Northview Heights QLD	127.79	"	16/08/95
Russell, Hamish, Haddon Close, Chillington	162.71	"	19/04/95
Sha, Li Ya, 7/107 Livingstone Rd, Marrickville NSW	153.60	"	16/08/95
Sheehan, Anne Wood, 9 Barilla Crt, East Burwood	122.32	"	14/07/95
Sinnamon, Hercules Vincent, "Glen Ross" 619 Seventeen Miles Rocks Road	162.71	"	19/04/95
Snedden, Nellie Irene, 48 Queenscliff Dve, Woodbine NSW	1,411.94	"	16/08/95
Stanton, Roy Raymond, 27 Estuary Dve, Blackmans Bay Tas	185.86	"	21/10/95
Storers Computing Services P/L, P.O. Box 111, Ivanhoe	253.86	"	3/05/95
Tutton, Cedric Melbourne, 3 Warncliffe Rd, Ivanhoe	127.79	"	16/08/95
Vanzell, Roger, 123 Greville St, Chatswood SA	322.65	"	19/07/95
Wearing & Herbert, JM&JB, c/- Estate Of Joseph W Wearing c/-JB Herbert	1,572.97	"	19/04/95
Wright, Philip Norton, 13 Hopetoun Ave, Canterbury	365.43	"	18/01/96
wurst, WC & AD, 2 Alma St, Panorama SA	10,211.12	"	30/01/96
	130.07	"	19/07/95

97013

CONTACT: ANNA COCO, PHONE: (03) 9287 3445

NATIONAL MUTUAL ASSETS MANAGEMENT—RETIREMENT ACCOUNT

		Retirement of holding from	
Bowden, Darren James, 4 East Derwent Hwy, Rose Bay TAS	643.62	NMAM trust	25/3/96
Brbot, Kathy, 12 Claremont Rd, Burwood Heights NSW	12,068.88	"	29/03/96
Cox, Catherine, 6 Bell Pl, Moorebank NSW	5,565.41	"	4/09/95
Duffield, Stephen Vincent, PO Box 1069, Midland WA	1,396.44	"	23/03/96
Long, Janet, 35 Terry Rd, Eastwood NSW	250.00	"	13/7/95

97014

CONTACT: ELEANOR HILL, PHONE: (03) 9618 5970

BANYULE CITY COUNCIL

Roda Graphics	115.00	Cheque	29.12.95
Australian Institute of Building Surveyors	170.00	"	26.10.95
Arts Access Society Inc.	110.00	"	19.7.956

97157

CONTACT: PHILIP MASON, PHONE: (03) 9490 4258

PROCLAMATIONS

Melbourne City Link (Further Amendment) Act 1997

PROCLAMATION OF COMMENCEMENT

I, James Gobbo, Governor of Victoria, acting with the advice of the Executive Council and under section 2 (2) of the **Melbourne City Link (Further Amendment) Act 1997**, fix 12 June 1997 as the day on which sections 3, 4 (3), 8, 10, 11, 12, 14 (2) and 15 of that Act come into operation.

Given under my hand and the seal of Victoria on 11 June 1997.

(L.S.) JAMES GOBBO
Governor
By His Excellency's Command

ROBERT MACLELLAN
Minister for Planning and
Local Government

Taxation Administration Act 1997

PROCLAMATION OF COMMENCEMENT

I, James Gobbo, Governor of Victoria, acting with the advice of the Executive Council and under Section 2 (2) of the **Taxation Administration Act 1997** fix 1 July 1997 as the day on which the remaining provisions of that Act come into operation.

Given under my hand and the seal of Victoria on 11 June 1997.

(L.S.) JAMES GOBBO
Governor
By His Excellency's Command

ALAN R. STOCKDALE
Treasurer

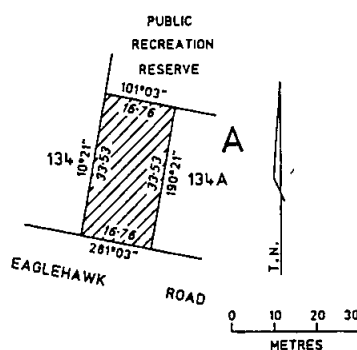
Land Act 1958

PROCLAMATION OF ROADS

I, James Gobbo, Governor of Victoria acting with the advice of the Executive Council and under Section 25 (3) (c) of the **Land Act 1958** proclaim as roads the following lands:

MUNICIPAL DISTRICT OF THE GREATER BENDIGO CITY COUNCIL

at BENDIGO—The land at Bendigo, Parish of Sandhurst, as shown by hatching on plan hereunder—(S372[117A]) (Rs 7396).



MUNICIPAL DISTRICT OF THE COLAC OTWAY SHIRE COUNCIL

YAUGHER—Crown Allotment 6U, Section A, Parish of Yaugher as shown on Certified Plan No. 117568 lodged in the Central Plan Office—(94-1131).

Given under my hand and the seal of Victoria on 11 June 1997.

(L.S.) JAMES GOBBO
Governor
By His Excellency's Command

MARIE TEHAN
Minister for Conservation and
Land Management

Land Act 1958

PROCLAMATION OF ROAD

I, James Gobbo, Governor of Victoria acting with the advice of the Executive Council and under Section 25 (3) (c) of the **Land Act 1958** proclaim as road the following land:

MUNICIPAL DISTRICT OF THE BALLARAT CITY COUNCIL

DOWLING FOREST—Crown Allotment 31D1, Section 4, Parish of Dowling Forest as shown on Certified Plan No. 116816-A lodged in the Central Plan Office—(97/03661/02).

Given under my hand and the seal of Victoria on 11 June 1997.

(L.S.) JAMES GOBBO
Governor
By His Excellency's Command

MARIE TEHAN
Minister for Conservation and
Land Management

**Land Act 1958
PROCLAMATION OF ROAD**

I, James Gobbo, Governor of Victoria acting with the advice of the Executive Council and under Section 25 (3) (c) of the **Land Act 1958** proclaim as road the following land:

**MUNICIPAL DISTRICT OF THE
MOORABOOL SHIRE COUNCIL**

WARRENHEIP—Crown Allotment 1C1, Section 1A, Parish of Warrenheip as shown on Certified Plan No. 114730 lodged in the Central Plan Office—(05/9756).

Given under my hand and the seal of Victoria on 11 June 1997.

(L.S.) **JAMES GOBBO**
Governor
By His Excellency's Command

MARIE TEHAN
Minister for Conservation and
Land Management

**ACTS OF PARLIAMENT
PROCLAMATION**

I, James Gobbo, Governor of Victoria declare that I have today assented in Her Majesty's name to the following Bills:

- | | |
|-------------|---|
| No. 41/1997 | Environment Conservation Council Act 1997 |
| No. 42/1997 | Financial Management (Amendment) Act 1997 |
| No. 43/1997 | Friendly Societies (Victoria) (Amendment) Act 1997 |
| No. 44/1997 | Law and Justice Legislation Amendment Act 1997 |
| No. 45/1997 | Miscellaneous Acts (Omnibus No. 3) Act 1997 |
| No. 46/1997 | Project Development and Construction Management (Amendment) Act 1997 |
| No. 47/1997 | Prostitution Control (Amendment) Act 1997 |
| No. 48/1997 | Sentencing and Other Acts (Amendment) Act 1997 |
| No. 49/1997 | State Taxation Acts (Further Amendment) Act 1997 |

No. 50/1997 **Superannuation Acts (Miscellaneous Amendment) Act 1997**

No. 51/1997 **Unclaimed Moneys (Superannuation Benefits) Act 1997**

No. 52/1997 **Victims of Crime Assistance (Amendment) Act 1997**

Given under my hand and the seal of Victoria on 11 June 1997.

(L.S.) **JAMES GOBBO**
Governor

By His Excellency's Command

J. G. KENNETT
Premier

No. 41/1997 (1) Section 1 and this section come into operation on the day on which this Act receives the Royal Assent.

(2) Subject to Sub-section (3), the remaining provisions of this Act come into operation on a day or days to be proclaimed.

(3) If a provision referred to in Sub-section (2) has not come into operation before 1 February 1998, it comes into operation on that date.

No. 42/1997 This Act comes into operation on the day on which this Act receives the Royal Assent.

No. 43/1997 (1) Subject to Sub-section (2), this Act comes into operation on the day on which it receives the Royal Assent.

(2) Section 41 comes into operation on a day to be proclaimed.

No. 44/1997 (1) Except as otherwise provided in this section, this Act comes into operation on the day on which it receives the Royal Assent.

(2) Subject to this section, the provisions of—

(a) Sections 13 to 17 and 19 to 23;

(b) Sections 3, 53, 54 and 55;

(c) Sections 36 to 52;

(d) Sections 5 to 10

come into operation on a day or days to be proclaimed.

(3) If a provision referred to in Sub-section (2) (a) does not come into operation before 1 July 1998, it comes into operation on that day.

(4) If a provision referred to in Sub-section (2) (b) does not come into operation before 1 December 1997, it comes into operation on that day.

(5) If a provision referred to in Sub-section (2) (c) does not come into operation before 1 January 1998, it comes into operation on that day.

(6) If a provision referred to in Sub-section (2) (d) does not come into operation before 1 March 1998, it comes into operation on that day.

No. 45/1997 (1) Except as otherwise provided in this section, this Act comes into operation on the day on which it receives the Royal Assent.

(2) Section 40 is deemed to have come into operation on 29 April 1996.

(3) Subject to Sub-section (4), the provisions of Sections 10, 11, 12 and 13 come into operation on a day or days to be proclaimed.

(4) If a provision referred to in Sub-section (3) does not come into operation before 31 December 1997, it comes into operation on that day.

No. 46/1997 This Act comes into operation on the day on which it receives the Royal Assent.

No. 47/1997 (1) Section 1 and this section come into operation on the day on which this Act receives the Royal Assent.

(2) Subject to Sub-section (3), the remaining provisions of this Act come into operation on a day or days to be proclaimed.

(3) If a provision referred to in Sub-section (2) does not come into operation before 1 July 1998, it comes into operation on that day.

No. 48/1997 (1) This Part comes into operation on the day on which this Act receives the Royal Assent.

(2) Part 2 (except Section 4 (a), 8 (1), 8 (2) (a), 9, 12, 13 (2) to (4), 15, 19 (2) and (3), 21, 23, 24 and 26), Parts 3 (except Section 43), Parts 4 and 5, Part 6 (except Section 59), Part 7 (except Section 66 (1)), Part 8, (except Section 67) and Schedule 1 come into operation on 1 September 1997.

(3) Subject to Sub-section (4), the remaining provisions of this Act come into operation on a day or days to be proclaimed.

(4) If a provision referred to in Sub-section (3) does not come into operation before 1 July 1998, it comes into operation on that day.

No. 49/1997 (1) This Act, except Section 4, Part 3 and Section 12, comes into operation on the day on which it receives the Royal Assent.

(2) Section 12 is deemed to have come into operation on 1 May 1997.

(3) Section 4 and Part 3 come into operation on 1 July 1997.

No. 50/1997 (1) Subject to this section, this Act comes into operation on the day on which it receives the Royal Assent.

(2) Section 9 is deemed to have come into operation on 1 June 1997.

(3) Sections 5, 6, 7 and 8 come into operation on 30 June 1997.

No. 51/1997 This Act comes into operation on the day on which it receives the Royal Assent.

No. 52/1997 This Act comes into operation on the day on which it receives the Royal Assent.



VICTORIAN ACTS AND REGULATIONS ON CD-ROM

Anstat is proud to announce the availability of its new CD-ROM service covering all Victorian Acts and Regulations.

ANSTAT'S SERVICE IS GENUINELY DIFFERENT

Key Features

- Same appearance as the paper version
- Monthly or quarterly updates
- Powerful search facility across the entire database or within each item
- Ability to copy and paste text to other applications and print extracts
- Unlimited use of Legislation Hotline and Electronic Help Desk
- Service will be Internet linked

Price

- \$250 p.a. for quarterly updates
- \$500 p.a. for monthly updates

Act Now

To find out more about our service, please contact Customer Services on telephone (03) 9645 1111 or facsimile (03) 9645 1926

Anstat Pty Ltd ACN 005 446 748
224-226 Normanby Road Southbank Vic 3006

Domestic Building Legislation, Commentary & Practice

by Pamela Jenkins – A Law Press Subscription Service

This subscription service will keep readers informed and up to date with all matters concerning domestic building legislation. It offers more than 500 pages packed with relevant information for councils, building surveyors, inspectors, lawyers, builders, architects, and engineers. The service includes legislation, commentary and practice:

Legislation

- Domestic Building Contracts and Tribunal Act 1995
- Domestic Building Contracts and Tribunal (General) Regulations (plus amendments)
- Domestic Building Contracts and Tribunal (Fees) Regulations (with first update)
- Domestic Building Contracts and Tribunal (Service) Regulations (with first update)
- Building (Qualifications) Regulations
- Further information directory
- Summary of major reforms
- Mandatory insurance
- Speakers Corner
- 12 months' updates and supplements

Practice

- Second reading speeches
- Director Approvals
- Building Practitioners Board: forms and information
- Director of Fair Trading & Business Affairs: forms and information
- Building Control Commission: forms and information
- Domestic Building Tribunal: forms and information
- Ministerial Orders
- Insurance policies

Commentary

- Commentary annotating the legislation
- Overview, glossary, bibliography
- Recent developments

Establishment fee and annual subscription \$111.95

I enclose a cheque for \$..... made payable to AGPS

OR please charge \$ to my

☐ Visa ☐ Mastercard ☐ Bankcard

Credit Card and Delivery Details

Name: _____ Expiry Date: _____

Card number:

Signature: _____

Address: _____

_____. Postcode: _____ DX/DTS: _____

Return to:

Manager, AGPS Subscriptions Victoria
PO Box 263, Brunswick 3056

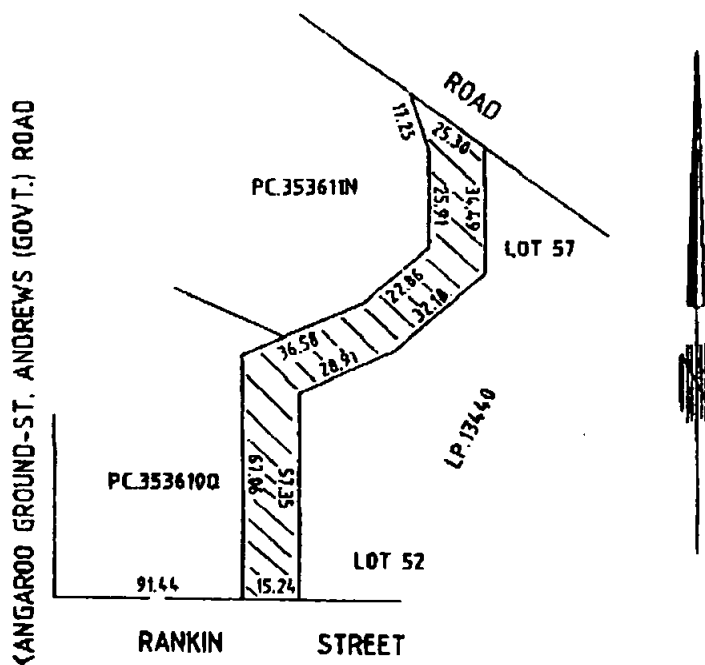
Telephone enquiries: (03) 9389 6901


Fax (03) 9387 3404

**GOVERNMENT AND OUTER BUDGET SECTOR
AGENCIES NOTICES**

NILLUMBIK SHIRE COUNCIL
Road Discontinuance

Pursuant to Section 206 and Schedule 10, Clause 3 of the **Local Government Act 1989**, Nillumbik Shire Council at its ordinary meeting held on 28 May 1997, having formed the opinion that the section of road shown hatched on the plan below is not reasonably required as a road for public use, resolved to discontinue the road, and that the land of the discontinued road vest in the Council pursuant to Section 207B of the **Local Government Act 1989**.

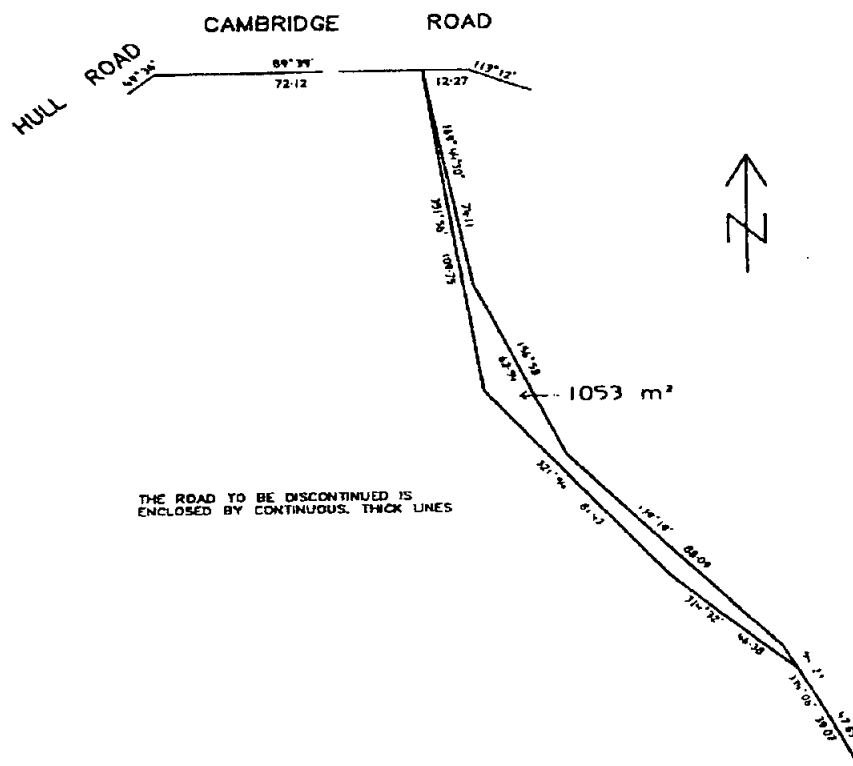


**THAT PART OF THE ROAD KNOWN AS "THE CRESCENT"
PANTON HILL, SHOWN HATCHED THUS  HEREON IS TO BE CLOSED.**

YARRA RANGES SHIRE COUNCIL
Road Discontinuance

Under Section 206 and Schedule 10, Clause 3 of the **Local Government Act 1989** the Yarra Ranges Shire Council at its ordinary meeting held on 27 May 1997, formed the opinion that the road shown on the plan below is not reasonably required as a road for public use and resolved to discontinue the road and to sell part of the land from the road to abutting owners and retain part of the land from the road for municipal purposes.

PLAN FOR ROAD DISCONTINUANCE
PART OF CROWN ALLOTMENT 11F
PARISH OF MOOROOLBARK
COUNTY OF EVELYN

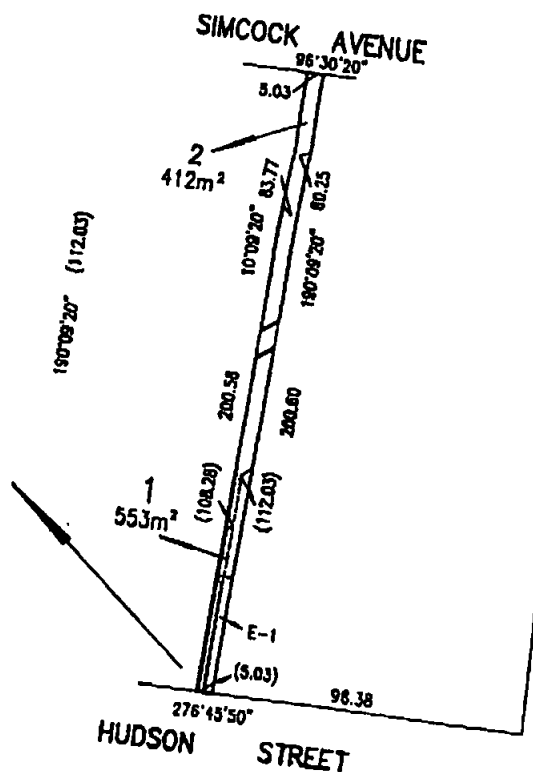


ERIC HOWARD
Chief Executive Officer

HOBSONS BAY CITY COUNCIL
Road Discontinuance

At its meeting on 10 June 1997, and acting under Clause 3 of Schedule 10 of the **Local Government Act 1989**, Hobsons Bay City Council ("Council") resolved to discontinue the road shown as Lots 1 and 2 on the plan below.

The road is to be sold subject to any right, power or interest held by City West Water Limited and SECV, in the road in connection with any sewers, pipes, wires or cables under the control of those authorities in or near the road.



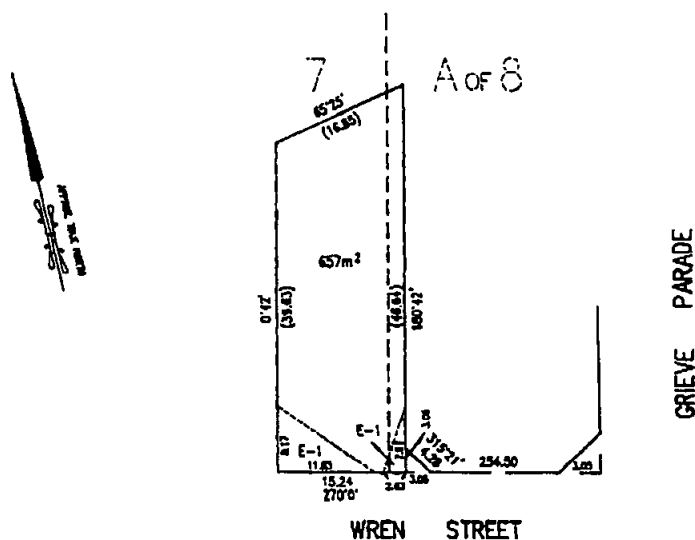
KEN McNAMARA
Chief Executive Officer

HOBSONS BAY CITY COUNCIL
Road Discontinuance
Erratum and Addendum

Hobsons Bay City Council as the successor in title to Altona City Council hereby amends a notice published by the former City of Altona in the Victoria Government Gazette dated 5 June 1991 at Page 1464 by amending the provisions of Paragraphs 1 and 3 of that notice as follows:

1. That it is of the opinion that the part of the road known as Leland Street, Altona, situated between 28 and 30 Wren Street, Altona, as is shown enclosed by continuous lines on the plan below is not reasonably required as a road for public use;
2. That the right, title, power, authority or interest in or in relation to the parts of the road shown marked E-1 on the plan below which immediately before the making of the relevant resolution discontinuing the part of the road the State Electricity Commission of Victoria had or possessed (whether by virtue of any easement or grant or by force of any Act) with respect to or in connection with any wires or cables laid or erected on or over those parts of the road for the purpose of the supply of electricity shall continue and (where necessary) be deemed to have continued in or in relation to the said land after the said vesting or sale.

The plan shown below is the plan referred to in amended Paragraph 1 above.



KEN McNAMARA
Chief Executive Officer

STRATHBOGIE SHIRE COUNCIL
Proposed Local Laws
Streets and Roads Local Law and
Municipal Places Local Law

In accordance with the provisions of Section 119 of the **Local Government Act 1989**, notice is hereby given that the Strathbogrie Shire Council at its meeting on Tuesday, 20 May 1997 resolved to give notice that it intends to make a Streets and Roads Local Law and a Municipal Places Local Law.

The purpose and general purport of the proposed Streets and Roads Local Law is to:

- (a) provide for the management of the physical features of the road and adjacent properties in a manner which is consistent with the safety and convenience of people travelling on or using the road;
- (b) establish procedures for consultation to accompany major changes to traffic arrangements and the discontinuation of roads;
- (c) control the use of various types of vehicles and animals for the safety and convenience of road users;

- (d) provide for the preservation and protection of the Council's assets from damage which may be caused from extraordinary use of roads;
- (e) control and regulate secondary activities on roads, including trading, the placing of goods and equipment, repairs to vehicles and parties, festivals, processions, busking and collections;
- (f) facilitate free and safe access for people with sight and movement impairment or disabilities;
- (g) provide for the safe and efficient management and control of parking on roads in the municipal district; and
- (h) provide for the management and control of parking to cause minimal disruption, danger or nuisance to the users of Council's parking facilities.

The purpose and general purport of the proposed Municipal Places Local Law is to:

- (a) allow and protect the quiet enjoyment by people of municipal places within the municipal district;
- (b) enable people in the municipal district to carry out their day to day activities and to enjoy their recreational pursuits without having their peace and enjoyment interfered with or destroyed;

- (c) recognise and respond to community expectations relating to the quality of life they expect and require and are capable of influencing;
- (d) control and prevent behaviour which is a nuisance, or which may be detrimental to health and safety or which affects the enjoyment of recreational or other facilities;
- (e) enable the community and visitors and their families who use municipal places that are available to the public to be confident in their choice of the use of those facilities or places;
- (f) protect Council and community assets and facilities on or in municipal places;
- (g) in a way which is consistent with, and in furtherance of, the objectives specified in Paragraphs (a) to (f) of this clause to prohibit, regulate and control—
 - (i) behaviour in municipal places which is boisterous or harmful or intimidating;
 - (ii) behaviour in municipal places which is offensive, dangerous or threatening or which, for other reasons, is inappropriate in a municipal place;
 - (iii) the places and times at which alcohol may be consumed;
 - (iv) smoking in specified circumstances and places;
- (h) provide generally for the peace, order and good government of the municipal district; and
- (i) provide for the administration of the Council's powers and functions.

A copy of the proposed Local Laws may be obtained at the Euroa Civic Centre, corner Binney and Bury Streets, Euroa and the Nagambie Community Complex, High Street, Nagambie, during normal office hours.

Any person affected by these proposed Local Laws may make a submission under Section 223 of the **Local Government Act 1989**, within fourteen (14) days of the publication of this notice.

DENNIS J. WAPLING
Chief Executive Officer

PORTLAND COAST REGION WATER
AUTHORITY
By-Law No. 1
Water Supply and Sewerage Administrative
By-Law

This By-Law concerns water supply and sewerage plumbing administration, including procedures to be followed and the setting of fees and charges.

Copies of the By-Law may be inspected "Free of Charge" at the Authority's office, 15 Townsend Street, Portland and at the Port Fairy Depot, James Street, Port Fairy, during normal business hours. (Portland 9.00 a.m.—5.00 p.m., Port Fairy 9.00 a.m.—4.00 p.m.).

JAMES McCOMB
General Manager



City West Water
LIMITED

A.C.N. 066 902 467
Sewerage Declaration Notice

On behalf of Melbourne Water sewerage pipes have been laid in each Serviced Area referred to below. Each property or part of a property within each Serviced Area will be a declared serviced property and rates will be liable from the date of connection or from 10 July 1997 whichever occurs first, under the **Melbourne and Metropolitan Board of Works Act 1958** and the **Water Industry Act 1994**.

CITY OF BRIMBANK

Western Ring Road Service Centres, Ardeer—Lot 1 on PS343464 and Lot 5 on PS331516. All lots on PS349729. All lots on PS4041001 excluding Lot A.

CITY OF HOBSONS BAY

All lots on PS400991 excluding Lot C. Salta Drive, Lot 2 on PS345040.

CITY OF MOONEE VALLEY

Caytre Crescent, Lots 9 to 11, 13, 14 and 17 on PS320231.

CITY OF WYNDHAM

All lots on PS400160 excluding Lot F.

Further particulars may be obtained from Robert Mancini, City West Water on telephone 9313 8321.

KIMLEY J. WOOD
Managing Director
City West Water Limited

MELBOURNE WATER CORPORATION
Water Supply Notice

Water mains have been laid to supply water to each property described below. This notice is given under the **Melbourne and Metropolitan Board of Works Act 1958** to require the owner of each property to lay connection pipes for water supply. Each property is declared a serviced property under the **Water Industry Act 1994** and rates will be liable from the date of connection or from 10 July 1997 whichever occurs first.

CITY OF BRIMBANK

Western Ring Road Service Centres, Ardeer—Lot 1 on PS343464 and Lot 5 on PS331516. Faye Crescent, Lots 24 to 31, 67, and Lots 51 to 55. All lots on PS349729. All lots on PS4041001 excluding Lot A.

CITY OF HOBSONS BAY

All lots on PS400991 excluding Lot C. Salta Drive, Lot 2 on PS345040.

CITY OF MARIBYRNONG

Greenham Street, Lots 2 and 3 on PS404145.

CITY OF MOONEE VALLEY

Caytre Crescent, Lots 9 to 11, 13, 14 and 17 on PS320231.

CITY OF WYNDHAM

All lots on PS345050. Derrimut Road, Lot 4 on PS400770. All lots on PS400160 excluding Lot F.

CITY OF YARRA

All lots on PS406678, Sanders Place.

Further particulars may be obtained from Robert Mancini, City West Water on telephone 9313 8321.

KIMLEY J. WOOD
Managing Director
City West Water Limited A.C.N. 066 902 467
Delegate of Melbourne Water Corporation

Planning and Environment Act 1987
Planning and Environment (Planning Schemes) Act 1996

INDIGO PLANNING SCHEME

Notice of Preparation of Planning Scheme

The Indigo Shire Council has prepared a new Indigo Planning Scheme.

The Planning Scheme affects all of the area of the municipal district of the Indigo Shire Council.

The Planning Scheme introduces a new Indigo Planning Scheme as required by the **Planning and Environment (Planning Schemes) Act 1996**, including a new format containing selected State standard provisions from the Victoria Planning Provisions, a municipal strategic statement, state and local policy frameworks, standardised zones, overlays, particular provisions relating to use and development, and a number of administrative provisions and definitions. The new Planning Scheme also incorporates a number of documents specified in the Planning Scheme, and contains new maps applying the standardised zones and overlays to land within the area covered by the Scheme.

The Planning Scheme, including incorporated documents and maps, can be inspected during office hours at the Indigo Way offices of the Shire of Indigo, Main Street, Yackandandah; Department of Infrastructure, 1 McKoy Street, West Wodonga and/or Level 3 Plaza, Nauru House, 80 Collins Street, Melbourne 3000.

In addition copies of the Planning Scheme and maps only, can be inspected at Shire Offices: Ford Street, Beechworth, (Monday-Friday, 8.30 a.m. to 5.00 p.m.); Rutherglen Tourist Information Centre, Rutherglen, (Monday-Friday, 9.00 a.m. to 5.00 p.m.) and Shire Office, Main Street, Chiltern, (Monday, Wednesday and Friday, 9.00 a.m. to noon).

Limited copies of the Planning Scheme may be purchased from our Yackandandah office.

Submissions in writing about the Planning Scheme must be sent to Mr Peter O'Dwyer, Shire Planner, P.O. Box 75, Yackandandah 3747, or emailed to indigo@tpgi.com.au, by 31 July 1997.

A submission may include a request that a State standard provision be included in or deleted from the Planning Scheme, but cannot request a change to the terms of any State standard provision.

GARY CECIL
Chief Executive Officer

**Planning and Environment Act 1987
Planning and Environment (Planning
Schemes) Act 1996**

**WYNDHAM PLANNING SCHEME
Notice of Preparation of Planning Scheme**

The Wyndham City Council has prepared a new Wyndham Planning Scheme.

The Planning Scheme affects all of the area of the municipal district of the Wyndham City Council.

The Planning Scheme introduces a new Wyndham Planning Scheme as required by the **Planning and Environment (Planning Schemes) Act 1996**, including a new format containing selected State standard provisions from the Victoria Planning Provisions, a municipal strategic statement, state and local policy frameworks, standardised zones, overlays, particular provisions relating to use and development, and a number of administrative provisions and definitions. The new Planning Scheme also incorporates a number of documents specified in the Planning Scheme, and contains new maps applying the standardised zones and overlays to land within the area covered by the scheme.

The Planning Scheme, including incorporated documents and maps, can be inspected during office hours at Wyndham City Council, Civic Centre, 45 Princes Highway, Werribee; Heaths Road Library, corner Heaths Road and Derrimut Road, Hoppers Crossing; Werribee CBD Library, Watton Street, Werribee and the Department of Infrastructure, Level 3 Plaza, Nauru House, 80 Collins Street, Melbourne.

Submissions about the Planning Scheme must be sent to the Manager Planning, Wyndham City Council, P.O. Box 197, Werribee 3030, by Friday, 15 August 1997. A submission may include a request that a State standard provision be included in or deleted from the Planning Scheme, but cannot request a change to the terms of any State standard provision.

IAN ROBINS
Chief Executive Officer

**Planning and Environment Act 1987
MORELAND PLANNING SCHEME
Notice of Amendment
Amendment L40**

The Moreland City Council has prepared Amendment L40 to the Moreland Planning Scheme.

The amendment affects land at the following properties: 432 Brunswick Road; 430 Brunswick Road; Part 428 Brunswick Road; 921 Park Street; 923 Park Street and 925 Park Street.

The amendment proposes to change the Local Section of the Moreland Planning Scheme by rezoning the land from a Proposed Road—Secondary to a Residential 1 Zone.

The properties located at 921 Park Street, 430 and 432 Brunswick Road are vacant land owned by VicRoads. Numbers 923 and 925 Park Street and 428 Brunswick Road are occupied by detached houses and have separate owners. VicRoads has determined that it no longer intends to develop the land as a secondary road. Accordingly, the land is surplus to the needs of VicRoads and it proposes to dispose of the two properties it owns.

In order to achieve this, the land should be zoned Residential 1, to reflect its suitability for residential use. The land surrounding the subject properties is presently zoned "Residential C". Due to the forthcoming introduction of the Victorian Planning Provisions (V.P.P.s), it is considered appropriate to adopt the new planning provisions.

The amendment can be inspected free of charge during office hours at the following locations: Town Planning Unit, Moreland City Council, Coburg Offices, 90 Bell Street, Coburg 3058 and the Department of Infrastructure, Level 3 Plaza, Nauru House, 80 Collins Street, Melbourne 3000.

Submissions about the amendment must be sent to Town Planning Unit, Moreland City Council, Locked Bag No. 10, Moreland 3058, by 15 July 1997.

Dated 12 June 1997

MARK MARSDEN
Manager Development Services

**Planning and Environment Act 1987
MORELAND PLANNING SCHEME
Notice of Amendment
Amendment L41**

The Moreland City Council has prepared Amendment L41 to the Moreland Planning Scheme.

The amendment affects land at 2 to 14 Manallack Street, and 2 to 32 Union Street (north side), Brunswick.

The amendment proposes to change the Local Section of the Moreland Planning Scheme by rezoning the land from the General Industrial Zone and Commercial and Industrial Zone to a Mixed Use Zone.

The purpose of this amendment is to provide for a range of residential, commercial and industrial uses which currently co-exist in the area. There are many uses in the area that enjoy existing use rights as they pre-date planning and zoning controls. The rezoning would legitimise these uses as well as allow current uses to continue. Any site that is converted from industrial to residential will require an environmental audit prior to the commencement of the residential use.

The amendment can be inspected free of charge during office hours at the following locations: Town Planning Unit, Moreland City Council, Coburg Offices, 90 Bell Street, Coburg 3058 and the Department of Infrastructure, Level 3 Plaza, Nauru House, 80 Collins Street, Melbourne 3000.

Submissions about the amendment must be sent to Town Planning Unit, Moreland City Council, Locked Bag No. 10, Moreland 3058, by 15 July 1997.

Dated 12 June 1997

MARK MARSDEN
Manager Development Services

Planning and Environment Act 1987
FRANKSTON PLANNING SCHEME
Notice of Amendment
Amendment L93

The Frankston City Council has prepared Amendment L93 to the Local Section of the Frankston Planning Scheme.

1. The amendment proposes to rezone land known as:

- Nos 33, 35 and 37 Mereweather Avenue and one half of the adjoining road reserve;
- Nos 72, 74 and 76 Dandenong Road and No. 38 Mereweather Avenue and one half of the adjoining Mereweather Avenue road reserve;
- No. 66 Dandenong Road and one half of the Sheridan Avenue road reserve;
- Nos 60, 62 and 64 Dandenong Road and one half of the adjoining Sheridan Avenue road reserve;

- Nos 42, 44 and 46 Dandenong Road and No. 1 Ebdale Street and one half of the adjoining Ebdale Street road reserve;

from Residential C to Business 4 Zone.

2. Pursuant to Section 96A of the **Planning and Environment Act 1987**, Permit 97215 will be issued in conjunction with the amendment to allow Nos 72, 74 and 76 Dandenong Road and No. 38 Mereweather Avenue to be developed and used for the purpose of restricted retail premises, trade supplies and motor repairs.

3. Pursuant to Section 96A of the **Planning and Environment Act 1987**, Permit 97215 will be issued in conjunction with the amendment to allow Nos 42, 44 and 46 Dandenong Road and No. 1 Ebdale Street to be used for the purpose of car sales and motor repairs.

The amendment can be inspected at Frankston City Council, Town Planning Department, Civic Centre, Davey Street, Frankston, Victoria 3199 and the Department of Infrastructure, Level 3 Plaza, Nauru House, 80 Collins Street, Melbourne, Victoria 3000.

Submissions about the amendment must be sent to Chief Executive Officer, Frankston City Council, P.O. Box 490, Frankston, Victoria 3199, Attention: Development Manager, by 15 July 1997.

Dated 5 June 1997

JON EDWARDS
Chief Executive Officer

Planning and Environment Act 1987
FRANKSTON PLANNING SCHEME
Notice of Amendment
Amendment L94

The Frankston City Council has prepared Amendment L94 to the Local Section of the Frankston Planning Scheme.

1. The amendment proposes to rezone land known as Plan of Consolidation 353407M, Nos 32 and 34 Dandenong Road, 22-24 O'Grady Avenue and the eastern half of Horne Street road reserve Frankston, on the western boundary of the subject property from Frankston District Centre Legal Precinct Zone to Business 4 Zone.

2. Pursuant to Section 96A of the **Planning and Environment Act 1987**, Planning Permit 97214 will be issued in

conjunction with this amendment to allow the subject land to be developed and used for the purpose of motor repairs and restricted retail premises. Conditions of permit appear in the amendment.

The amendment can be inspected at Frankston City Council, Town Planning Department, Civic Centre, Davey Street, Frankston, Victoria 3199 and the Department of Infrastructure, Level 3 Plaza, Nauru House, 80 Collins Street, Melbourne, Victoria 3000.

Submissions about the amendment must be sent to Chief Executive Officer, Frankston City Council, P.O. Box 490, Frankston, Victoria 3199, Attention: Development Manager, by 15 July 1997.

Dated 5 June 1997

JON EDWARDS
Chief Executive Officer

Planning and Environment Act 1987
GREATER GEELONG PLANNING SCHEME
Notice of Amendment
Amendment RL184

The City of Greater Geelong has prepared Amendment RL184 to the Greater Geelong Planning Scheme.

The amendment proposes to amend the Regional and Local Section of the Greater Geelong Planning Scheme:

- (i) to amend Clause 138 of the Scheme to provide for extension of the operation of the southern part of the Corio Landfill Site until 31 December 2009;
- (ii) to rezone a significant part of the Corio Landfill Site to Special Uses 7 Zone consistent with agreements undertaken with local residents and Geelong Grammar School enabling extension of operations on part of the site until 2009;
- (iii) to identify a new road (Selbourne Road) and the road closure of Biddlecombe Avenue between Torresdale Road and Bell Road to facilitate the on-going operation of the Site; and
- (iv) to undertake further road closures of School Road between Shell Parade and Foreshore Road, and Biddlecombe Avenue south of the existing closure to Foreshore Road to provide a greater degree of safety in this essentially pedestrian educational area.

The amendment can be inspected at City of Greater Geelong, 2nd Floor, 103 Corio Street, Geelong; Department of Infrastructure, Office of Planning and Heritage, 5th Floor, State Government Offices, corner Little Malop and Fenwick Streets, Geelong 3220 and the Department of Infrastructure, Office of Planning, Level 3 Plaza, Nauru House, 80 Collins Street, Melbourne.

Submissions about the amendment must be sent to the Planning Scheme Unit, City of Greater Geelong, P.O. Box 104, Geelong 3220, by Monday, 14 July 1997.

CHUBB FADGYAS
Co-ordinator Urban and
Environmental Planning

Planning and Environment Act 1987
PORT PHILLIP PLANNING SCHEME
Notice of Amendment to a Planning Scheme
Amendment L48

The City of Port Phillip has prepared Amendment L48 to the Port Phillip Planning Scheme and is the Planning Authority for the amendment.

The amendment will affect land at 164 Albert Road, South Melbourne, contained in Certificate of Title Crown Allotment 3, Section 56, Volume 1395, Folio 938.

The amendment proposes to change the Port Phillip Planning Scheme by introducing the following site specific control into Clause 133-4B and Clause 144-8 of the Port Phillip Planning Scheme:

"Despite the provisions of this Planning Scheme, land known as 164 Albert Road more particularly described in Certificate of Title Crown Allotment 3, Section 56, Volume 1395, Folio 938 may be used and developed, but not subdivided, without a planning permit, for the purpose of a 5 level building with ground floor take away food premises and six residential dwellings, if in accordance with the Incorporated Documents entitled '164 Albert Road, South Melbourne, dated April 1997'."

The amendment can be inspected free of charge during office hours from the date this notice appears in the Government Gazette at City of Port Phillip, Town Hall, Bank Street, South Melbourne and the Department of Infrastructure, Level 3 Plaza, Nauru House, 80 Collins Street, Melbourne.

Any submissions regarding this amendment should be received in writing by 10 July 1997 addressed to Mr Simon McMillian, Planning and Building Services, City of Port Phillip, Private Mail Bag No. 3, St Kilda 3182.

Planning and Environment Act 1987
MOIRA PLANNING SCHEME
 Notice of Amendment to a Planning Scheme
 Amendment L19

The Moira Shire Council has prepared Amendment L19 to the Moira Planning Scheme.

The amendment affects land described as Lots 13, 14, 15, 16, 17 and 18, LP216901. The amendment proposes to change the Planning Scheme by rezoning the land from part Public Open Space and part Business 1 (Commercial) (Moira Planning Scheme—Local Section) to Business 1 Zone (State Section).

The purpose of the amendment is to enable the use of the land for the purpose of a major retail development and associated carparking.

The amendment can be inspected at the Department of Infrastructure, Level 3 Plaza, Nauru House, 80 Collins Street, Melbourne; Department of Infrastructure, 1 McKoy Street, West Wodonga or Moira Shire Council Offices, Melville Street, Numurkah or Station Street, Cobram.

Submissions about the amendment must be sent to the Moira Shire Council, P.O. Box 132, Numurkah 3636, by 14 July 1997.

F. M. DARKE
 Business Manager: Community,
 Regulatory and Environmental Services

WESTERN WASTE MANAGEMENT
PRECINCT
 Prescribed Waste Landfill and Composting
 Facility
 Environment Effects Statement (EES)
 Planning Scheme Amendment
 EPA Works Approval Application

CSR Limited proposes to develop a prescribed waste landfill and regional organic processing (composting) facility on approximately 20.5 hectares which forms an extracted part of a quarry owned by CSR in Wests Road, Werribee (part of Lot 12, L.P. 4509).

Three documents relating to the proposal are on exhibition concurrently:

- The EES, describes the proposed development and addresses environmental, social and economic issues arising from the project.
- Amendment L107 to the Werribee Planning Scheme, which introduces a site specific control into the Special Extractive A Zone to enable the subject site to be used and developed for the proposal and to enable a permit to be granted for a recycling facility and remediation of low level contaminated soil subject to specified conditions.
- EPA Works Approval Application No. WA 31982.

The documents will be formally exhibited from Thursday, 12 June 1997 at the following locations: City of Wyndham Civic Centre, 45 Princes Highway, Werribee, Victoria 3030; Department of Infrastructure, Information Centre, Level 3 Plaza, Nauru House, 80 Collins Street, Melbourne, Victoria 3000 and the Environment Protection Authority, Ground Floor, Olderfleet Buildings, 477 Collins Street, Melbourne, Victoria 3000.

The documents will also be available for viewing from Thursday, 12 June 1997 at Werribee CBD Library, 3-8 Watton Arcade, Watton Street, Werribee, Victoria 3030; Heaths Road Library, corner Heaths Road and Derrimut Road, Werribee, Victoria 3030; Environment Victoria, Level 2, 19 O'Connell Street, North Melbourne, Victoria 3051 and State Library of Victoria, Reference and Information Centre, Ground Floor, 328 Swanston Street, Melbourne, Victoria 3000.

Copies of an EES and Works Approval summary brochure are also available free of charge from the above locations. The EES may be purchased for \$30.00 for the main document and \$25.00 each for the two volumes of the supplementary reports from AGC Woodward Clyde Pty Ltd, Riverwalk Complex, Level 2, 649 Bridge Road, Richmond, Victoria 3121, telephone (03) 9279 2819 and CSR Project Office, Suite 7/67 Watton Street, Werribee 3030, telephone (03) 9731 1028 (please telephone to ensure the office is staffed).

Enquires about the EES, Planning Scheme Amendment or EPA Works Approval Application may be made to Mr David

Maltby, CSR Limited, on (03) 9731 1028 or Mr David Ife or Mr Jeff Smith at AGC Woodward Clyde Pty Ltd, on (03) 9279 2888.

Submissions in writing relating to the EES, Planning Scheme Amendment and EPA Works Approval Application are invited from the public and interested parties prior to 5.00 p.m. Tuesday, 12 August 1997. Any submission lodged will be considered as a submission on the EES and Planning Scheme Amendment, and under Section 19B (3B) (a) (iv) of the Environment Protection Act in relation to the Works Approval application "comments by any person or body interested in the application must be made as a submission on the environment effects statement or be included in any submission on the environment effects statement". Submissions will be treated as public documents. Copies will also be provided to the proponent, Wyndham City Council and the EPA.

Following the public exhibition and receipt of submissions it is anticipated that independent inquiry will be convened at which persons may be heard in respect of their submissions.

Persons writing submissions should state whether or not they wish to be heard at the inquiry hearings. Following any such inquiry the Minister for Planning and Local Government will provide an assessment of the environment effects for consideration by Wyndham City Council in deciding whether or not to adopt the Planning Scheme Amendment.

Submissions should be forwarded to Mr Robin Saunders, Chief Assessment Officer, Department of Infrastructure, Level 3 Plaza, Nauru House, 80 Collins Street, Melbourne, Victoria 3000, telephone (03) 9655 3363, facsimile (03) 9655 3361.

Creditors, next of kin and others having claims against the estate of any of the undermentioned deceased persons are required to send particulars of their claims to State Trustees Limited A.C.N. 064 593 148, 168 Exhibition Street, Melbourne, Victoria 3000, the personal representative, on or before 14 August 1997, after which date State Trustees Limited may convey or distribute the assets having regard only to the claims of which State Trustees Limited then has notice.

Coxall, Sarah, late of 52 Golf Links Road, Barwon Heads, widow, who died 17 December 1978.

Troll De Nier, Gunther Johannes, also known as Trolldenier, late of 3/52-70 Centre Dandenong Road, Dingley, pensioner, who died 30 November 1996.

Soffe, Ruth Annette, late of Monash Medical Centre, 246 Clayton Road, Clayton, home duties, who died 11 January 1997.

Hansen, Peter Owen, late of 22 Cameron Street, Richmond, retired, who died 31 March 1997.

Dobbin, Mervyn Leonard, late of 17 McDougal Street, Fawkner, pensioner, who died 1 February 1997.

Straker, Valerie Isobel Louise, late of 26 Havana Crescent, Frankston, pensioner, who died 6 April 1997.

Wiesner, Peter Ladislav, late of Unit 6/36 Tranmere Avenue, Carnegie, pensioner, who died 16 April 1997.

Dated at Melbourne 5 June 1997

J. L. OWEN
Manager, Estate Management
State Trustees Limited

Creditors, next of kin and others having claims against these following estates:

Gilligan, Patrick Francis, late of Cresthaven Special Accommodation Home, 26 Lightwood Road, Springvale, Victoria, pensioner, deceased, who died 15 March 1997.

Hales, Charles Gilbert, late of Community Residential Unit, 106 Victoria Street, Altona Meadows, Victoria, pensioner, deceased, who died 9 April 1997.

Herrington, Anthony Duncan, late of 13/1 Holmes Street, Northcote, Victoria, retired, deceased intestate, who died 5 January 1997.

Hutchison, Christine Marjorie, late of 2/32 Golflinks Avenue, Oakleigh, Victoria, pensioner, deceased, who died 7 December 1996.

are required pursuant to Section 33 of the **Trustee Act 1958** to send particulars of their claims against the abovementioned estates to State Trustees Limited, 168 Exhibition Street, Melbourne, Victoria, on or before 14 August 1997, after which date State Trustees Limited

A.C.N. 064 593 148 may convey or distribute the assets of the abovementioned estates having regard only to the claims of which it then has notice.

EXEMPTION FROM NOTIFICATION OF
VACANCY UNDER SECTION 29 (2) OF
THE PUBLIC SECTOR MANAGEMENT
ACT 1992

Position No. EPA401738, Environment
Protection Officer ENV 4, Environment
Protection Authority.

Reason for exemption

The vacancy has duties and qualifications requirements that are of a specialised nature peculiar to the department and the proposed appointee is a staff member considered to be the only staff member possessing the specialised qualifications.

Dated 6 June 1997

JOHN BRIAN ROBINSON
Chairman
Environment Protection Authority

EXEMPTION FROM NOTIFICATION OF
VACANCY UNDER SECTION 29 (2) OF
THE PUBLIC SECTOR MANAGEMENT
ACT 1992

Position Nos 48/25/1240/0, 48/25/9214/8,
48/25/0765/9, 48/25/1103/3 and 48/25/0343/2,
Clerk of Courts, Class VPS-2, Courts,
Tribunals and Registries Division,
Magistrates' Court Victoria, Department of
Justice.

Reasons for exemption

The positions have been reclassified from Trainee Clerk of Courts, Class VPS-1, to Clerk of Courts, Class VPS-2, in recognition of the incumbents attaining the qualification requirements for appointment to Clerk of Courts, Class VPS-2.

ALAN THOMPSON
Secretary to the Department of Justice

EXEMPTION FROM NOTIFICATION OF
VACANCY UNDER SECTION 29 (2) OF
THE PUBLIC SECTOR MANAGEMENT
ACT 1992

Position No. 25/86/0513/3, Aussie Sport
Teacher Education Consultant, Class VPS-3,
Physical and Sport Education Section, School
Programs Division, Department of Education.

Reason for exemption

The vacancy has duties and qualifications requirements that are of a specialised nature peculiar to the department and the proposed appointee is a staff member considered to be the only staff member possessing the specialised qualifications.

GEOFF SPRING
Secretary
Department of Education

EXEMPTION FROM NOTIFICATION OF
VACANCY UNDER SECTION 29 (2) OF
THE PUBLIC SECTOR MANAGEMENT
ACT 1992

The Secretary to the Department of Justice exempts the following position from requirement to notify a vacancy:

Position No. 71/34/2797/1—COG-3:
Security and Emergency Services Group,
CORE—the Public Correctional Enterprise.

Reasons for exemption

The vacancy has duties and qualifications requirements that are of a specialised nature peculiar to CORE and the proposed appointee is a staff member considered to be the only staff member possessing those qualifications.

Dated 30 May 1997

ALAN THOMPSON
Secretary

EXEMPTION FROM NOTIFICATION OF
VACANCY UNDER SECTION 29 (2) OF
THE PUBLIC SECTOR MANAGEMENT
ACT 1992

Administrative Officer, VPS-1, Position
Nos 34/40/0013/4, 70/74/0744/8,
70/74/0745/9 and 70/74/0746/0, Barwon/
South Western Region, Department of Human
Services.

Reasons for exemption

The positions have identical duties and qualifications to a position that was recently advertised and the people applied for the vacancy and were assessed as meeting the requirements of the position.

W. J. McCANN
Secretary
Department of Human Services

EXEMPTION FROM NOTIFICATION OF
VACANCY UNDER SECTION 29 (2) OF
THE PUBLIC SECTOR MANAGEMENT
ACT 1992

Position No. 70/68/1894/6, CAFW-4,
Western Region, Department of Human
Services.

Reasons for exemption

The position has identical duties and
qualifications to a position that was recently
advertised and the person applied for the
vacancy and was assessed as meeting the
requirements of the position.

W. J. McCANN
Secretary
Department of Human Services

EXEMPTION
Application No. 36 of 1997

The Anti-Discrimination Tribunal
(constituted by the President pursuant to
Section 83 (5) (a) (ii) of the **Equal
Opportunity Act 1995**) has considered an
application pursuant to Section 83 of that Act
by The Ladies Night Club Pty Ltd to advertise
for and employ males only to positions of
dancers and of waiters and hosts at the Club.

Upon reading the material tendered in
support of this application, the Tribunal is
satisfied that it is appropriate to grant an
exemption from Sections 13, 100 and 195 of
the Act to advertise for and employ males only
to positions of dancers and of waiters and
hosts at the Club.

In accordance with its reasons for decision
dated 4 June 1997, the Tribunal grants an
exemption from the operation of Sections 13,
100 and 195 of the **Equal Opportunity Act
1995** to advertise for and employ males only
to positions of dancers and of waiters and
hosts at the Club. This exemption is to remain
in force until 11 June 2000.

CATE McKENZIE
President

Department of Treasury and Finance
SALE OF CROWN LAND BY PUBLIC
AUCTION

Auction Date: Friday, 8 August 1997.

Lot 1: 2.00 p.m. on site.

Property Address: Mortlake-Ararat Road,
Lake Bolac.

Crown Description: Allotment 1G,
Township of Lake Bolac.

Area: 6826 m².

Reference: 0590-1312.

Lot 2: 3.30 p.m. on site.

Property Address: Main Street, Willaura.

Crown Description: Allotment 32C,
Parish of Willaura.

Area: 726 m².

Reference: 0506338.

Terms of Sale: 10% deposit—balance 60
days.

Co-ordinating Officer: Graeme Barnes,
Sales Officer, Department of Natural
Resources and Environment, Ballarat.

Selling Agent: Garry Todd, Elders Real
Estate, 253 Barkly Street, Ararat, telephone
(03) 5352 2460.

ROGER M. HALLAM
Minister for Finance

Queen Victoria Medical Centre
(Guarantees) Act 1982

Notice is hereby given pursuant to Section 6
of the **Queen Victoria Medical Centre
(Guarantees) Act 1982** that I have executed
guarantees pursuant to Section 3 (1) of the
said Act in favour of:

- the Australia and New Zealand Banking
Group Limited guaranteeing the
repayment of advances and financial
accommodation not exceeding in total
the sum of twenty-eight million, five
hundred thousand dollars (\$28,500,000)
and any interest charges and cost
incidental thereto to be made to South
Eastern Medical Complex Limited;
- the National Australia Bank Limited
guaranteeing the repayment of
advances and financial accommodation
not exceeding in total the sum of five
million, five hundred thousand dollars
(\$5,500,000) and any interest charges
and cost incidental thereto to be made
to South Eastern Medical Complex
Limited; and
- the Commonwealth Bank of Australia
guaranteeing the repayment of
advances and financial accommodation
not exceeding in total the sum of twenty

million dollars (\$20,000,000) and any interest charges and cost incidental thereto to be made to South Eastern Medical Complex Limited.

These guarantees were issued for the purpose of refinancing existing borrowings.

Dated 4 June 1997

ALAN R. STOCKDALE
Treasurer

Livestock Disease Control Act 1994
(No. 115)

APPROVED AGENT
Notice Under Section 94

I hereby declare Cadopen Pty Ltd (No. CS 241 in the Register) being a company carrying on a business as a Stock and Station Agent, to be an approved agent for the purposes of Part 6 of the **Livestock Disease Control Act 1994** with effect from 22 May 1997.

Dated 22 May 1997

CHRISTOPHER CHARLES EDWIN GAHAN
Principal Animal Health Officer

Livestock Disease Control Act 1994
(No. 115)

APPROVED AGENT
Notice Under Section 94

I hereby declare Q. A. Prime Traders Pty Ltd (CS No. 240 in the Register) and Wagstaff Cranbourne Pty Ltd (CS No. 242 in the Register) as companies carrying on a business as Stock and Station Agents, to be an approved agent for the purposes of Part 6 of the **Livestock Disease Control Act 1994** with effect from 29 May 1997.

Dated 29 May 1997

CHRISTOPHER CHARLES EDWIN GAHAN
Principal Animal Health Officer

Land Acquisition and Compensation Act 1987

Form 7

Section 21, Regulation 16

NOTICE OF ACQUISITION

Compulsory Acquisition of Interest in Land

Mornington Peninsula Shire Council declares that by this notice it acquires the following interest in the land described in Certificate of Title Volume 7008, Folio 457 and being part of Crown Allotment 9, Section 22, Parish of Moorooduc, County of Mornington.

Interest acquired: Estate in fee simple.

Published with the authority of Mornington Peninsula Shire Council.

Building Act 1993
BUILDING REGULATIONS 1994
Notice of Accreditation

Pursuant to Part 14 of the Building Regulations 1994 a Certificate of Accreditation (Number V96/05) has been issued to R.A.L. Homes, of P.O. Box 154, Ararat 3377, by the Building Control Commission for "R.A.L. Homes Modular Building System".

The Building Regulations Advisory Committee appointed under Division 4 of Part 12 of the **Building Act 1993** after examination of an application for the accreditation of "R.A.L. Homes Modular Building System" determined that the "R.A.L. Homes Modular Building System" complies with the requirements of Clause B1.1 of the Building Code of Australia 1990, as adopted by the Building Regulations 1994.

Conditions for use and identification are provided on the Certificate and in the twelve (12) data sheets attached to the Certificate.

COLIN McBURNEY
Secretary

Building Regulations Advisory Committee

Transport Act 1983
ROADS CORPORATION

Commercial Passenger Vehicle Application

Notice is hereby given that the following application will be considered by the Roads Corporation after 16 July 1997.

Notice of any objection to the granting of an application should be forwarded to reach the Regional Manager, Northern Region, P.O. Box 204, Bendigo 3550, or any District Office of the Roads Corporation not later than 10 July 1997.

It will not be necessary for interested parties to appear on the date specified, unless advised in writing by the Corporation.

Applications which are objected to will be determined by the Roads Corporation.

G. & N. Dellar, Maldon. Application for variation of the conditions of licence CO 1339 which authorises the licensed vehicle to operate as a Country Route Service Omnibus between Bendigo and Tullamarine (Melbourne International) Airport under contract to the

Department of Infrastructure to include the ability to operate under charter conditions from within a 20 km radius of the Post Office at Maldon.

Note: The vehicle so licensed will hold a 4 star rating for charter purposes.

Dated 12 June 1997

BRUCE PHILLIPS
Regional Manager—Northern Region

Transport Act 1983
TOW TRUCK DIRECTORATE OF
VICTORIA
Tow Truck Applications

Notice is hereby given that the following applications will be considered by the Licensing Authority after 16 July 1997.

Notice of any objection to the granting of an application should be forwarded to reach the Director, Tow Truck Directorate of Victoria, 560 Lygon Street, Carlton (P.O. Box 160, Carlton South 3053), not later than 10 July 1997.

It will not be necessary for interested parties to appear on the date specified, unless advised in writing.

S. Manenti, Preston. Application for variation of conditions of tow truck licence numbers TOW623, TOW624, TOW625, TOW626, TOW627 and TOW628 which authorise the licensed vehicles to be managed, controlled and operated from a depot situated at 159-167 Plenty Road, Preston, to change the depot address to 220 Broadway, Reservoir.

Z. Emikiolis and P. Lepiane, Oakleigh South. Application for variation of conditions of tow truck licence numbers TOW446, TOW055 and TOW744 which authorise the licensed vehicles to be managed, controlled and operated from a depot situated at 1366 North Road, Oakleigh South, to change the depot address to 8 Laser Drive, Rowville.

Dated 12 June 1997

JOHN R. CONNELL
Director

Transport Act 1983
VICTORIAN TAXI DIRECTORATE
Department of Infrastructure
Commercial Passenger Vehicle Applications

Notice is hereby given that the following applications will be considered by the Victorian Taxi Directorate, a division of the Department of Infrastructure after 16 July 1997.

Notice of any objection to the granting of an application should be forwarded to reach the Manager, Licensing and Certification, Victorian Taxi Directorate, 598 Lygon Street, Carlton (P.O. Box 666, Carlton South 3053), not later than 10 July 1997.

Copies of objections are forwarded to the applicants.

It will not be necessary for interested parties to appear on the date specified, unless advised in writing by the Department.

Autoacc Pty Ltd, Selby. Application to license two commercial passenger vehicles one to be purchased in respect of 1990 Holden sedans with seating capacity for 4 passengers to operate a service from 2 Batesleigh Road, Selby, for the carriage of passengers for wedding parties.

R. L. Phillips & D. W. Rigby, Portland. Application to license one commercial passenger vehicle to be purchased in respect of a 1962-68 Jaguar sedan with seating capacity for 4 passengers to operate a service from Nelson Road, Portland, for the carriage of passengers for winery tours, local cheese and produce tours, wedding parties, special occasions and various day tours to recognised tourist places of interest within the Glenelg region.

Note: Passengers will be picked up/set down within a 200 km radius of the Portland Post Office.

B. J. Wall, Shepparton. Application for variation of conditions of licence SV1716 which authorises the licensed vehicle to operate in respect of a 1950-52 Riley sedan with seating capacity for 4 passengers to change the vehicle to a 1983 BMW sedan with seating capacity for 4 passengers.

Dated 12 June 1997

ROBERT STONEHAM
Manager—Licensing and Certification
Victorian Taxi Directorate

Water Act 1989
MID-GOULBURN REGIONAL WATER
BOARD

I, David Heeps, Director, Water Agencies Branch of the Department of Natural Resources and Environment, as delegate of the Minister for Agriculture and Resources, make the following Order:

**EXTENSION OF THE MARYSVILLE
SEWERAGE DISTRICT ORDER 1997**

1. This Order is called the Extension of the Marysville Sewerage District Order 1997.

2. This Order is made under Section 96 (11) (b) of the **Water Act 1989** and all other available powers.

3. This Order takes effect from the date it is published in the Government Gazette.

4. The proposal, dated 26 March 1997, for the extension of the Marysville Sewerage District of the Mid-Goulburn Regional Water Board submitted to the Department of Natural Resources and Environment by the Mid-Goulburn Regional Water Board is approved.

5. The Marysville Sewerage District of the Mid-Goulburn Regional Water Board is extended to include the areas bordered in red on Plan Number 02/96, a copy of which may be inspected at the offices of the Mid-Goulburn Regional Water Board, situated at Hume and Hovell Road, Seymour 3660.

Dated 12 May 1997

DAVID HEEPS
Director, Water Agencies Branch
Department of Natural Resources
and Environment
(as delegate of the Minister for Agriculture
and Resources)

Water Act 1989

I, David Heeps, Director, Water Agencies Branch, Department of Natural Resources and Environment, as delegate of the Minister for Agriculture and Resources, make the following Order:

**EXTENSION OF THE BAIRNSDALE
SEWERAGE DISTRICT**

1. This Order is called the Extension of the Bairnsdale Sewerage District Order 1997.

2. This Order is made under Section 96 (11) (b) of the **Water Act 1989** and all other available powers.

3. This Order takes effect from the date it is published in the Government Gazette.

4. The proposal submitted by the East Gippsland Region Water Authority on 23 May 1997 to extend the Bairnsdale Sewerage District is approved.

5. The Bairnsdale Sewerage District of the East Gippsland Region Water Authority is extended to include the areas bordered in red

on the accompanying Plan (003), a copy of which may be inspected at the offices of the East Gippsland Region Water Authority situated at 133 Macleod Road, Bairnsdale.

Dated 28 May 1997

DAVID HEEPS
Director, Water Agencies Branch
Department of Natural Resources
and Environment
(as delegate of the Minister for Agriculture
and Resources)

Water Act 1989

I, David Heeps, Director, Water Agencies Branch, Department of Natural Resources and Environment, as delegate of the Minister for Agriculture and Resources, make the following Order:

**EXTENSION OF THE METUNG
SEWERAGE DISTRICT**

1. This Order is called the Extension of the Metung Sewerage District Order 1997.

2. This Order is made under Section 96 (11) (b) of the **Water Act 1989** and all other available powers.

3. This Order takes effect from the date it is published in the Government Gazette.

4. The proposal submitted by the East Gippsland Region Water Authority on 23 May 1997 to extend the Metung Sewerage District is approved.

5. The Metung Sewerage District of the East Gippsland Region Water Authority is extended to include the areas bordered in red on the accompanying Plan (003), a copy of which may be inspected at the offices of the East Gippsland Region Water Authority situated at 133 Macleod Road, Bairnsdale.

Dated 28 May 1997

DAVID HEEPS
Director, Water Agencies Branch
Department of Natural Resources
and Environment
(as delegate of the Minister for Agriculture
and Resources)

**Planning and Environment Act 1987
FLINDERS PLANNING SCHEME
Notice of Lapsing of Amendment
Amendment L156**

The Mornington Peninsula Shire Council has resolved to abandon Amendment L156 to the Flinders Planning Scheme.

The amendment proposed to:

- (a) insert a site specific control, relating to the use and development of land for the purposes of a boat harbour, into the existing "Reserved Land" provisions in the Local Section of the Scheme;
- (b) change the subject Planning Scheme map and legend to indicate the extent of the site specific control; and
- (c) insert definitions (based on State-wide definitions) to relate to the use and development of land affected by the amendment.

The amendment lapsed on 8 May 1997.

ADRIAN SALMON
Co-ordinator, Amendment Services
Local Government, Planning and
Market Information Services Division
Department of Infrastructure

Planning and Environment Act 1987
ST KILDA PLANNING SCHEME
Notice of Lapsing of Amendment
Amendment L38

The Port Phillip City Council has resolved to abandon Amendment L38 to the St Kilda Planning Scheme.

The amendment proposed to remove covenants from the title of the properties at 31 Ormond Esplanade, Elwood, and 33 Ormond Esplanade, Elwood.

The amendment lapsed on 26 September 1995.

ADRIAN SALMON
Co-ordinator, Amendment Services
Local Government, Planning and
Market Information Services Division
Department of Infrastructure

Planning and Environment Act 1987
MELBOURNE PLANNING SCHEME
Notice of Lapsing of Amendment
Amendment L53

Pursuant to Section 30 (1) (a) of the **Planning and Environment Act 1987**, Amendment L53 to the Melbourne Planning Scheme has lapsed.

The amendment proposed to introduce the new provisions of the Melbourne Institution Zone and to include the main campus of the

University of Melbourne, bounded by Grattan Street, Royal Parade and Swanston Street to this new zone.

The amendment lapsed on 1 May 1993.

ADRIAN SALMON
Co-ordinator, Amendment Services
Local Government, Planning and
Market Information Services Division
Department of Infrastructure

Planning and Environment Act 1987
MELBOURNE PLANNING SCHEME
Notice of Lapsing of Amendment
Amendment L54

The Melbourne City Council has resolved to abandon Amendment L54 to the Melbourne Planning Scheme.

The amendment proposed to include new provisions to enable the Planning Authority to authorise the transfer of existing residential floor area at Nos 2-8 Wellington Parade, East Melbourne, to another lawfully established non-residentially used site in the same zone.

The amendment lapsed on 30 December 1993.

ADRIAN SALMON
Co-ordinator, Amendment Services
Local Government, Planning and
Market Information Services Division
Department of Infrastructure

Planning and Environment Act 1987
MELBOURNE PLANNING SCHEME
Notice of Approval of Amendment
Amendment L189

The Minister for Planning and Local Government has approved Amendment L189 to the Melbourne Planning Scheme.

The amendment comes into operation on the date this notice is published in the Government Gazette.

The amendment alters Part 3 of the Melbourne Planning Scheme to allow land at 505 St Kilda Road, Melbourne, (being the land more particularly described in Certificate of Title Volume 8219, Folio 667) to be developed and used for the purpose of a multi-storey residential apartment building, associated carparking and landscaping, and cafe in accordance with specific plans which form part of this amendment and will be subject to compliance with specific development and use conditions.

The Planning Scheme amendment is required to allow the construction of an 18 storey residential apartment building to exceed the designated plot ratio from 4:1 to 5:1 within Clause 331-2 of the Local Section of the Melbourne Planning Scheme (Part 3).

A copy of the amendment can be inspected free of charge during office hours at the Department of Infrastructure, Level 3 Plaza, Nauru House, 80 Collins Street, Melbourne and at the offices of the Melbourne City Council, Level 6, 200 Collins Street, Melbourne.

ADRIAN SALMON
Co-ordinator, Amendment Services
Local Government, Planning and
Market Information Services Division
Department of Infrastructure

Planning and Environment Act 1987
BANYULE PLANNING SCHEME
Notice of Approval of Amendment
Amendment L13

The Minister for Planning and Local Government has approved Amendment L13 to the Banyule Planning Scheme.

The amendment comes into operation on the date this notice is published in the Government Gazette.

The amendment rezones land formerly known as the Macleod Primary School, Greensborough Road, Macleod, from Reserved Land-Primary School to a Residential C (Heidelberg) Zone. The amendment also inserts a Potentially Contaminated Land Overlay control over the site.

A copy of the amendment can be inspected free of charge during office hours at the Department of Infrastructure, Level 3 Plaza, Nauru House, 80 Collins Street, Melbourne and at the offices of the Banyule City Council, 275 Upper Heidelberg Road, Ivanhoe 3079.

ADRIAN SALMON
Co-ordinator, Amendment Services
Local Government, Planning and
Market Information Services Division
Department of Infrastructure

Planning and Environment Act 1987
BRIMBANK PLANNING SCHEME
Notice of Approval of Amendment
Amendment L29

The Minister for Planning and Local Government has approved Amendment L29 to the Brimbank Planning Scheme.

The amendment comes into operation on the date this notice is published in the Government Gazette.

The amendment inserts a site specific control to allow a floodlit sign on land at Lot 2 PS321863 Thor Court, East Keilor.

A copy of the amendment can be inspected free of charge during office hours at the Department of Infrastructure, Level 3 Plaza, Nauru House, 80 Collins Street, Melbourne and at the offices of the Brimbank City Council, Keilor Office, Old Calder Highway, Keilor.

ADRIAN SALMON
Co-ordinator, Amendment Services
Local Government, Planning and
Market Information Services Division
Department of Infrastructure

Planning and Environment Act 1987
FRANKSTON PLANNING SCHEME
Notice of Approval of Amendment
Amendment L80

The Minister for Planning and Local Government has approved Amendment L80 to the Frankston Planning Scheme.

The amendment comes into operation on the date this notice is published in the Government Gazette.

The amendment rezones the site of the former Monterey Secondary College (Senior College) at Monterey Boulevard, Frankston, from Public Use Secondary School Reservation to Residential C Zone, and applies a potentially contaminated land overlay over the site.

A copy of the amendment can be inspected free of charge during office hours at the Department of Infrastructure, Level 3 Plaza, Nauru House, 80 Collins Street, Melbourne and at the offices of the Frankston City Council, Davey Street, Frankston.

ADRIAN SALMON
Co-ordinator, Amendment Services
Local Government, Planning and
Market Information Services Division
Department of Infrastructure

Planning and Environment Act 1987
GREATER DANDENONG PLANNING SCHEME
Notice of Approval of Amendment
Amendment L11

The Minister for Planning and Local Government has approved Amendment L11 to the Greater Dandenong Planning Scheme.

The amendment comes into operation on the date this notice is published in the Government Gazette.

The amendment inserts a site specific clause into the Residential C Zone to allow a Petrol Station and a Convenience Shop with a gross leasable floor area greater than 80 m² to be subject to a permit on land at 182 Stud Road, Dandenong.

A copy of the amendment can be inspected free of charge during office hours at the Department of Infrastructure, Level 3 Plaza, Nauru House, 80 Collins Street, Melbourne and at the offices of the City of Greater Dandenong, 397-405 Springvale Road, Springvale.

ADRIAN SALMON
Co-ordinator, Amendment Services
Local Government, Planning and
Market Information Services Division
Department of Infrastructure

Planning and Environment Act 1987
DAREBIN PLANNING SCHEME
Notice of Approval of Amendment
Amendment L33

The Minister for Planning and Local Government has approved Amendment L33 to the Darebin Planning Scheme.

The amendment comes into operation on the date this notice is published in the Government Gazette.

The amendment rezones land at 18-44 Young Street, 56-82 Hotham Street and 1-7 Harold Street, Preston, from a Proposed Hospital Reservation to a Residential C Zone. Land at 56-82 Hotham Street, Preston, is proposed to be incorporated into an Urban Conservation Area.

A copy of the amendment can be inspected free of charge during office hours at the Department of Infrastructure, Level 3 Plaza, Nauru House, 80 Collins Street, Melbourne and at the offices of the Darebin City Council, 350 High Street, Preston.

ADRIAN SALMON
Co-ordinator, Amendment Services
Local Government, Planning and
Market Information Services Division
Department of Infrastructure

Planning and Environment Act 1987
GREATER GEELONG PLANNING SCHEME
Notice of Approval of Amendment
Amendment R162

The Minister for Planning and Local Government has approved Amendment R162 to the Greater Geelong Planning Scheme.

The amendment comes into operation on the date this notice is published in the Government Gazette.

The amendment rezones 630 m² of land at the south-east corner of 280-286 The Esplanade, Indented Head from Local Business Zone to Residential A Zone to facilitate residential subdivision and development.

A copy of the amendment can be inspected free of charge during office hours at the Department of Infrastructure, Level 3 Plaza, Nauru House, 80 Collins Street, Melbourne and at the offices of the City of Greater Geelong Council, Second Floor, 103 Corio Street, Geelong.

ADRIAN SALMON
Co-ordinator, Amendment Services
Local Government, Planning and
Market Information Services Division
Department of Infrastructure

Planning and Environment Act 1987
GREATER GEELONG PLANNING SCHEME
Notice of Approval of Amendment
Amendment R176

The Minister for Planning and Local Government has approved Amendment R176 to the Greater Geelong Planning Scheme.

The amendment comes into operation on the date this notice is published in the Government Gazette.

The amendment rezones approximately 7560 m² of land, on the north-east corner of Cochranes Road and Princes Highway, Waurn Ponds, from Public Open Space (Existing), Public Park to Rural Residential with an Area of Interest or Landscape Value overlay.

A copy of the amendment can be inspected free of charge during office hours at the Department of Infrastructure, Level 3 Plaza, Nauru House, 80 Collins Street, Melbourne and at the offices of the Greater Geelong City Council, 2nd Floor, 103 Corio Street, Geelong.

ADRIAN SALMON
Co-ordinator, Amendment Services
Local Government, Planning and
Market Information Services Division
Department of Infrastructure

Planning and Environment Act 1987
GREATER GEELONG PLANNING SCHEME
 Notice of Approval of Amendment
 Amendment R204

The Minister for Planning and Local Government has approved Amendment R204 to the Greater Geelong Planning Scheme.

The amendment comes into operation on the date this notice is published in the Government Gazette.

The amendment inserts a provision in the Regional Section of the Greater Geelong Planning Scheme that declares the Minister for Planning and Local Government the responsible authority for approximately 3310 square metres of land being part of Government Allotment 1 of Section 1, Parish of Corio, County of Grant, situated on the south-west corner of Breakwater Road and Tucker Street, Breakwater.

A copy of the amendment can be inspected free of charge during office hours at the Department of Infrastructure, Level 3 Plaza, Nauru House, 80 Collins Street, Melbourne and at the offices of the City of Greater Geelong Council, Level 2, 103 Corio Street, Geelong 3220.

ADRIAN SALMON
 Co-ordinator, Amendment Services
 Local Government, Planning and
 Market Information Services Division
 Department of Infrastructure

Planning and Environment Act 1987
HUME PLANNING SCHEME
 Notice of Approval of Amendment
 Amendment L29

The Minister for Planning and Local Government has approved Amendment L29 to the Hume Planning Scheme.

The amendment comes into operation on the date this notice is published in the Government Gazette.

The amendment rezones the former East Meadows Primary School, Goulburn Street, Broadmeadows, from Reserved Land—Primary School to a Residential C Zone. The amendment also inserts a Potentially Contaminated Land Overlay control over the site.

A copy of the amendment can be inspected free of charge during office hours at the Department of Infrastructure, Level 3 Plaza,

Nauru House, 80 Collins Street, Melbourne and at the offices of the Hume City Council, 1079 Pascoe Vale Road, Broadmeadows.

ADRIAN SALMON
 Co-ordinator, Amendment Services
 Local Government, Planning and
 Market Information Services Division
 Department of Infrastructure

Planning and Environment Act 1987
MACEDON RANGES PLANNING SCHEME
 Notice of Approval of Amendment
 Amendment L18

The Minister for Planning and Local Government has approved Amendment L18 to the Macedon Ranges Planning Scheme.

The amendment comes into operation on the date this notice is published in the Government Gazette.

The amendment rezones land at the north east corner of Palmer Street and Melbourne-Lancefield Road, Romsey, comprising the site of the former Romsey Primary School, from Existing School Reserve to Township Residential B Zone.

A copy of the amendment can be inspected free of charge during office hours at the Department of Infrastructure, Level 3 Plaza, Nauru House, 80 Collins Street, Melbourne and at the offices of the Macedon Ranges Shire Council, Mollison Street, Kyneton (also at the Council Service Centre, Romsey).

ADRIAN SALMON
 Co-ordinator, Amendment Services
 Local Government, Planning and
 Market Information Services Division
 Department of Infrastructure

Planning and Environment Act 1987
MARIBYRNONG PLANNING SCHEME
 Notice of Approval of Amendment
 Amendment L24

The Minister for Planning and Local Government has approved Amendment L24 to the Maribyrnong Planning Scheme.

The amendment comes into operation on the date this notice is published in the Government Gazette.

The amendment rezones land known as the former Maidstone Primary School, Scullin Street, Maidstone, from a Primary School Reservation to Residential C (Sunshine) Zone.

A copy of the amendment can be inspected free of charge during office hours at the Department of Infrastructure, Level 3 Plaza, Nauru House, 80 Collins Street, Melbourne and at the offices of the Maribyrnong City Council, corner Napier and Hyde Streets, Footscray 3011.

ADRIAN SALMON
Co-ordinator, Amendment Services
Local Government, Planning and
Market Information Services Division
Department of Infrastructure

Planning and Environment Act 1987
MARIBYRNONG PLANNING SCHEME
Notice of Approval of Amendment
Amendment L25

The Minister for Planning and Local Government has approved Amendment L25 to the Maribyrnong Planning Scheme.

The amendment comes into operation on the date this notice is published in the Government Gazette.

The amendment rezones land known as the former Footscray-Yarraville Secondary College, Wembley Avenue, Spotswood, from a Secondary School Reservation to a Residential C (Footscray) Zone with a Potentially Contaminated Land overlay.

A copy of the amendment can be inspected free of charge during office hours at the Department of Infrastructure, Level 3 Plaza, Nauru House, 80 Collins Street, Melbourne and at the offices of the Maribyrnong City Council, corner Napier and Hyde Streets, Footscray.

ADRIAN SALMON
Co-ordinator, Amendment Services
Local Government, Planning and
Market Information Services Division
Department of Infrastructure

Planning and Environment Act 1987
MELTON PLANNING SCHEME
Notice of Approval of Amendment
Amendment L79

The Minister for Planning and Local Government has approved Amendment L79 to the Melton Planning Scheme.

The amendment comes into operation on the date this notice is published in the Government Gazette.

The amendment rezones land at Lot 2 PS 114975 Ferris Road, Melton, from a Corridor A Zone to an Industrial 1 Zone.

A copy of the amendment can be inspected free of charge during office hours at the Department of Infrastructure, Level 3 Plaza, Nauru House, 80 Collins Street, Melbourne and at the offices of the Melton Shire Council, Civic Centre, 232 High Street, Melton.

ADRIAN SALMON
Co-ordinator, Amendment Services
Local Government, Planning and
Market Information Services Division
Department of Infrastructure

Planning and Environment Act 1987
MILDURA CITY PLANNING SCHEME
Notice of Approval of Amendment
Amendment L55

The Minister for Planning and Local Government has approved Amendment L55 to the Mildura City Planning Scheme.

The amendment comes into operation on the date this notice is published in the Government Gazette.

The amendment rezones land situated at the west corner of Eleventh Street and Flora Avenue, Mildura, from Local Neighbourhood Business to Special Residential Zone.

A copy of the amendment can be inspected free of charge during office hours at the Department of Infrastructure, Level 3 Plaza, Nauru House, 80 Collins Street, Melbourne and at the offices of the Mildura Rural City Council, 108-116 Madden Avenue, Mildura.

ADRIAN SALMON
Co-ordinator, Amendment Services
Local Government, Planning and
Market Information Services Division
Department of Infrastructure

Planning and Environment Act 1987
MONASH PLANNING SCHEME
Notice of Approval of Amendment
Amendment L23

The Minister for Planning and Local Government has approved Amendment L23 to the Monash Planning Scheme.

The amendment comes into operation on the date this notice is published in the Government Gazette.

The amendment rezones land formerly known as the Waverley Park Primary School, Grovelands Drive, Mulgrave, from Reserved Land—Primary School to Residential C Zone. The amendment also inserts a Potentially Contaminated Land Overlay control over the site.

A copy of the amendment can be inspected free of charge during office hours at the Department of Infrastructure, Level 3 Plaza, Nauru House, 80 Collins Street, Melbourne and at the offices of the Monash City Council, 293 Springvale Road, Glen Waverley 3150.

ADRIAN SALMON
Co-ordinator, Amendment Services
Local Government, Planning and
Market Information Services Division
Department of Infrastructure

Planning and Environment Act 1987
MONASH PLANNING SCHEME
Notice of Approval of Amendment
Amendment L24

The Minister for Planning and Local Government has approved Amendment L24 to the Monash Planning Scheme.

The amendment comes into operation on the date this notice is published in the Government Gazette.

The amendment rezones land formerly known as the Wellington Primary School, Shaftsbury Drive, Mulgrave, from Reserved Land—Primary School to Residential C Zone. The amendment also inserts a Potentially Contaminated Land Overlay control over the site.

A copy of the amendment can be inspected free of charge during office hours at the Department of Infrastructure, Level 3 Plaza, Nauru House, 80 Collins Street, Melbourne and at the offices of the Monash City Council, 293 Springvale Road, Glen Waverley 3150.

ADRIAN SALMON
Co-ordinator, Amendment Services
Local Government, Planning and
Market Information Services Division
Department of Infrastructure

Planning and Environment Act 1987
MONASH PLANNING SCHEME
Notice of Approval of Amendment
Amendment L30

The Minister for Planning and Local Government has approved Amendment L30 to the Monash Planning Scheme.

The amendment comes into operation on the date this notice is published in the Government Gazette.

The amendment allows the construction of a communications tower at 45-47 Warrigal Road, Oakleigh, without the need for a planning permit.

A copy of the amendment can be inspected free of charge during office hours at the Department of Infrastructure, Level 3 Plaza, Nauru House, 80 Collins Street, Melbourne and at the offices of the Monash City Council, 293 Springvale Road, Glen Waverley.

ADRIAN SALMON
Co-ordinator, Amendment Services
Local Government, Planning and
Market Information Services Division
Department of Infrastructure

Planning and Environment Act 1987
MONASH PLANNING SCHEME
Notice of Approval of Amendment
Amendment L33

The Minister for Planning and Local Government has approved Amendment L33 to the Monash Planning Scheme.

The amendment comes into operation on the date this notice is published in the Government Gazette.

The amendment rezones 622 and 624 Waverley Road, Glen Waverley, from a Proposed Main Road Reservation to Residential C.

A copy of the amendment can be inspected free of charge during office hours at the Department of Infrastructure, Level 3 Plaza, Nauru House, 80 Collins Street, Melbourne and at the offices of the Monash City Council, 293 Springvale Road, Glen Waverley.

ADRIAN SALMON
Co-ordinator, Amendment Services
Local Government, Planning and
Market Information Services Division
Department of Infrastructure

Planning and Environment Act 1987
MOONEE VALLEY PLANNING SCHEME
Notice of Approval of Amendment
Amendment L25

The Minister for Planning and Local Government has approved Amendment L25 to the Moonee Valley Planning Scheme.

The amendment comes into operation on the date this notice is published in the Government Gazette.

The amendment rezones part of the land known as the former Doutta Galla Primary School, Teague Street, Niddrie, described as Lots 385-391 and 442-448, LP 10094, Part CP 12, Parish of Doutta Galla, from a Primary School Reserve to a Residential C (Keilor) Zone.

A copy of the amendment can be inspected free of charge during office hours at the Department of Infrastructure, Level 3 Plaza, Nauru House, 80 Collins Street, Melbourne and at the offices of the Moonee Valley City Council, Civic Centre, Pascoe Vale Road, Moonee Ponds.

ADRIAN SALMON
Co-ordinator, Amendment Services
Local Government, Planning and
Market Information Services Division
Department of Infrastructure

Planning and Environment Act 1987
MORELAND PLANNING SCHEME
Notice of Approval of Amendment
Amendment L35

The Minister for Planning and Local Government has approved Amendment L35 to the Moreland Planning Scheme.

The amendment comes into operation on the date this notice is published in the Government Gazette.

The amendment rezones land fronting Urquhart Street, Coburg, described as part of CA 15, Section 2, Township of Coburg, Parish of Jika Jika, Volume 10269, Folio 571 and comprising approximately 6150 m² from Reserved Land—Primary/Secondary School to an Urban Residential 1 Zone. The amendment will facilitate the future residential development of the subject land.

A copy of the amendment can be inspected free of charge during office hours at the Department of Infrastructure, Level 3 Plaza, Nauru House, 80 Collins Street, Melbourne and at the offices of the Moreland City Council, 233 Sydney Road, Brunswick.

ADRIAN SALMON
Co-ordinator, Amendment Services
Local Government, Planning and
Market Information Services Division
Department of Infrastructure

Planning and Environment Act 1987
MORELAND PLANNING SCHEME
Notice of Approval of Amendment
Amendment L46

The Minister for Planning and Local Government has approved Amendment L46 to the Moreland Planning Scheme.

The amendment comes into operation on the date this notice is published in the Government Gazette.

The amendment rezones land known as the former Hadfield Primary School, at Exeter Street, Glenroy, from a Primary School Reserve to a Residential C Zone.

A copy of the amendment can be inspected free of charge during office hours at the Department of Infrastructure, Level 3 Plaza, Nauru House, 80 Collins Street, Melbourne and at the offices of the Moreland City Council, 90 Bell Street, Coburg.

ADRIAN SALMON
Co-ordinator, Amendment Services
Local Government, Planning and
Market Information Services Division
Department of Infrastructure

Planning and Environment Act 1987
MORNINGTON PLANNING SCHEME
Notice of Approval of Amendment
Amendment L80

The Minister for Planning and Local Government has approved Amendment L80 to the Mornington Planning Scheme.

The amendment comes into operation on the date this notice is published in the Government Gazette.

The amendment rezones land known as the rear of 29 Dava Drive, Mornington, (with a 45.72 m frontage to Seaton Road and 15.24 m frontage to Hoylake Grove otherwise known as Part Lot 89 on LP 41478/ Part Certificate of Title Volume 9820, Folio 884), from Medium Density 2 to Urban Residential 1. The amendment will allow a permit application for a multi-unit development under the Good Design Guide to be submitted to Council.

A copy of the amendment can be inspected free of charge during office hours at the Department of Infrastructure, Level 3 Plaza, Nauru House, 80 Collins Street, Melbourne and at the offices of the Mornington Peninsula Shire Council, Queen Street, Mornington.

ADRIAN SALMON
Co-ordinator, Amendment Services
Local Government, Planning and
Market Information Services Division
Department of Infrastructure

Planning and Environment Act 1987
PHILLIP ISLAND PLANNING SCHEME
 Notice of Approval of Amendment
 Amendment L70

The Minister for Planning and Local Government has approved Amendment L70 to the Phillip Island Planning Scheme.

The amendment comes into operation on the date this notice is published in the Government Gazette.

The amendment introduces additional site specific uses for the development of a marine aquarium and associated facilities on the Phillip Island Airfield land without a planning permit but subject to approval of satisfactory development plans, and also introduces additional controls in the Schedule 11, Overall Development Plan No. 11, including a requirement for the provision of details of the disposal and replenishment of seawater, to provide for upgrading and diversification of facilities on the airfield land.

A copy of the amendment can be inspected free of charge during office hours at the Department of Infrastructure, Level 3 Plaza, Nauru House, 80 Collins Street, Melbourne and at the offices of the Bass Coast Shire Council, Civic Centre, corner Baillieu Street and McBride Avenue, Wonthaggi.

ADRIAN SALMON
 Co-ordinator, Amendment Services
 Local Government, Planning and
 Market Information Services Division
 Department of Infrastructure

Planning and Environment Act 1987
PORT PHILLIP PLANNING SCHEME
 Notice of Approval of Amendment
 Amendment L50

The Minister for Planning and Local Government has approved Amendment L50 to the Port Phillip Planning Scheme.

The amendment comes into operation on the date this notice is published in the Government Gazette.

The amendment rezones the former South Melbourne Tram Depot, corner Kings Way and Dorcas Street, South Melbourne, from a Public Purpose—Public Transport Corporation Reservation to a Mixed Use (South Melbourne) Zone with a height control and a potentially contaminated land overlay.

A copy of the amendment can be inspected free of charge during office hours at the Department of Infrastructure, Level 3 Plaza, Nauru House, 80 Collins Street, Melbourne and at the offices of the Port Phillip City Council, corner St Kilda Road and Carlisle Street, St Kilda.

ADRIAN SALMON
 Co-ordinator, Amendment Services
 Local Government, Planning and
 Market Information Services Division
 Department of Infrastructure

Planning and Environment Act 1987
RIPON PLANNING SCHEME
 Notice of Approval of Amendment
 Amendment L16

The Minister for Planning and Local Government has approved Amendment L16 to the Ripon Planning Scheme.

The amendment comes into operation on the date this notice is published in the Government Gazette.

The amendment inserts Crown Allotment 5J, 7J, 6U, 5L, 5H, 5G and parts 5B3, 6Q and 6P2, Parish of Eurambeen, being Lots 1-18 of PS407731R into the Planning Scheme and zones the land to Forest Conservation Zone.

A copy of the amendment can be inspected free of charge during office hours at the Department of Infrastructure, Level 3 Plaza, Nauru House, 80 Collins Street, Melbourne and at the offices of the Pyrenees Shire Council, Lawrence Street, Beaufort 3373.

ADRIAN SALMON
 Co-ordinator, Amendment Services
 Local Government, Planning and
 Market Information Services Division
 Department of Infrastructure

Planning and Environment Act 1987
RODNEY PLANNING SCHEME
 Notice of Approval of Amendment
 Amendment L99

The Minister for Planning and Local Government has approved Amendment L99 to the Rodney Planning Scheme.

The amendment comes into operation on the date this notice is published in the Government Gazette.

The amendment changes the provisions of the "Village" Zone to allow the erection of a dwelling on each of Lots 21, 23, 25, 27, 29, 31

and 33, LP 58667, Crown Allotment 83 (part), Parish of Kyabram East, being in Palmer Crescent, Merrigum, subject to the approval of suitable effluent disposal systems.

A copy of the amendment can be inspected free of charge during office hours at the Department of Infrastructure, Level 3 Plaza, Nauru House, 80 Collins Street, Melbourne and at the offices of the Greater Shepparton City Council, Welsford Street, Shepparton 3632.

ADRIAN SALMON
Co-ordinator, Amendment Services
Local Government, Planning and
Market Information Services Division
Department of Infrastructure

Planning and Environment Act 1987
SHERBROOKE PLANNING SCHEME
Notice of Approval of Amendment
Amendment L128

The Minister for Planning and Local Government has approved Amendment L128 to the Sherbrooke Planning Scheme.

The amendment comes into operation on the date this notice is published in the Government Gazette.

The amendment rezones land formerly known as the Glenfern Secondary College (Lots 4, 5, 6 and 7 and part of Lots 2, 3 and 43 on Plan of Subdivision No. 3793, CA 63, Volume 8005, Folio 014), Burwood Highway, Upper Ferntree Gully, from Reserved Land—Secondary School to Urban Residential 1 Zone.

A copy of the amendment can be inspected free of charge during office hours at the Department of Infrastructure, Level 3 Plaza, Nauru House, 80 Collins Street, Melbourne and at the offices of the Knox City Council, 511 Burwood Highway, Wantirna South 3152.

ADRIAN SALMON
Co-ordinator, Amendment Services
Local Government, Planning and
Market Information Services Division
Department of Infrastructure

Planning and Environment Act 1987
STAWELL (CITY) PLANNING SCHEME
Notice of Approval of Amendment
Amendment L31

The Minister for Planning and Local Government has approved Amendment L31 to the Stawell (City) Planning Scheme.

The amendment comes into operation on the date this notice is published in the Government Gazette.

The amendment:

1. Changes the Reservation of CA 3, 4, 5, 6, 7, 8, 9 and 10, Section 124, Parish of Stawell, part of Taylors Gully Recreation Reserve, from "Existing Public Open Space—5—Recreation" to "Existing Public Purposes—Municipal Purposes—10—Infant Welfare Centre, Pre-school Centre and Child Care Centre".

2. Expands the current "Existing Public Purposes—Municipal Purposes—10—Infant Welfare Centre and Pre-school Centre" Reservation title to include "Child Care Centre".

A copy of the amendment can be inspected free of charge during office hours at the Department of Infrastructure, Level 3 Plaza, Nauru House, 80 Collins Street, Melbourne; Department of Infrastructure, Central Highlands-Wimmera Regional Office, corner Mair and Doveton Streets, Ballarat and at the offices of the Northern Grampians Shire Council, Town Hall, Stawell.

ADRIAN SALMON
Co-ordinator, Amendment Services
Local Government, Planning and
Market Information Services Division
Department of Infrastructure

Planning and Environment Act 1987
WERRIBEE PLANNING SCHEME
Notice of Approval of Amendment
Amendment L109

The Minister for Planning and Local Government has approved Amendment L109 to the Werribee Planning Scheme.

The amendment comes into operation on the date this notice is published in the Government Gazette.

The amendment rezones Crown Allotments 13A, 13B and 14A, Section A, Sayers Road, Laverton, to an Urban Residential 1 Zone with a Development Plan overlay. The land is presently under two zonings in the Werribee Planning Scheme including Corridor A, Werribee Urban Development and a Public Purposes—Gas and Fuel Reservation.

A copy of the amendment can be inspected free of charge during office hours at the Department of Infrastructure, Level 3 Plaza,

Nauru House, 80 Collins Street, Melbourne
and at the offices of the Wyndham City
Council, 45 Princes Highway, Werribee 3030.

ADRIAN SALMON
Co-ordinator, Amendment Services
Local Government, Planning and
Market Information Services Division
Department of Infrastructure

Planning and Environment Act 1987
WODONGA RURAL CITY PLANNING
SCHEME

Notice of Approval of Amendment
Amendment L10

The Minister for Planning and Local
Government has approved Amendment L10 to
the Wodonga Rural City Planning Scheme.

The amendment comes into operation on the
date this notice is published in the
Government Gazette.

The amendment:

1. Rezones approximately 11 hectares of
land on the southern side of the Murray Valley
Highway, East Wodonga, described as part
Crown Allotment 3 and 4 in Section 4 of the
Parish of Wodonga, from "Public Purposes
Reserve (Commonwealth Purposes)" and
"Specified Areas" to "Business 4".

2. Incorporates the local specifications of
the "Business 4" Zone into Local Section of
the Planning Scheme.

A copy of the amendment can be inspected
free of charge during office hours at the
Department of Infrastructure, Level 3 Plaza,
Nauru House, 80 Collins Street, Melbourne
and at the offices of the Wodonga Rural City
Council, Hovell Street, Wodonga.

ADRIAN SALMON
Co-ordinator, Amendment Services
Local Government, Planning and
Market Information Services Division
Department of Infrastructure

ORDERS IN COUNCIL**County Court Act 1958**
APPOINTMENT OF A RESERVE JUDGE

Under Section 13A (3A) of the **County Court Act 1958**, the Governor in Council appoints:

Bruce Finlay McNab

as a Reserve Judge of the County Court. This appointment will be effective from the date of making of this Order.

Dated 11 June 1997

Responsible Minister:
JAN WADE
Attorney-General

SHARNE BRYAN
Clerk of the Executive Council

Commonwealth Powers (Industrial Relations) Act 1996
ORDER DECLARING AGREEMENT

The Governor in Council, under Section 6 (2) of the **Commonwealth Powers (Industrial Relations) Act 1996**, declares that an agreement has been entered into between the Minister administering the **Workplace Relations Act 1996** of the Commonwealth and the Minister administering the **Commonwealth Powers (Industrial Relations) Act 1996** about the matters referred by that Act to the Parliament of the Commonwealth.

Dated 11 June 1997

Responsible Minister:
MARK BIRRELL
Minister for Industry, Science
and Technology

SHARNE BRYAN
Clerk of the Executive Council

Water Industry Act 1994
ORDER FIXING MAXIMUM RATE TO BE MADE AND LEVIED BY MELBOURNE PARKS AND WATERWAYS IN RESPECT OF CERTAIN LAND

The Governor in Council, under Section 139 (5) of the **Water Industry Act 1994** and for the purposes of that Subsection, 0.269 cents per dollar net annual value or \$42.70 (whichever is the greater amount) as the maximum rate that may be made and levied under Section 139 of that Act by Melbourne

Parks and Waterways for the 1997/98 financial year in respect of the land on which a rate may be made and levied under that section.

Dated 11 June 1997

Responsible Minister:
MARIE TEHAN
Minister for Conservation and
Land Management

SHARNE BRYAN
Clerk of the Executive Council

Stamps Act 1958
DECLARATION OF AN APPROVED INSURER AND REVOCATION OF PREVIOUS DECLARATIONS

The Governor in Council, in exercise of the powers in Section 111D (1) of the **Stamps Act 1958** declares:

1. St George Life Limited (AI 117) to be an approved insurer under Section 111D (1) of the **Stamps Act 1958** for the purposes of the **Stamps Act 1958**.

2. That the declaration made under Section 111D (1) of the **Stamps Act 1958** declaring Armstrong Jones Life Assurance Ltd (AI 42) to be an approved insurer under Section 111D (1) of the **Stamps Act 1958** for the purposes of the **Stamps Act 1958** is hereby revoked.

3. That the declaration made under Section 111D (1) of the **Stamps Act 1958** declaring Community Benefits Association of Victoria (AI 77) to be approved insurer under Section 111D (1) of the **Stamps Act 1958** for the purposes of the **Stamps Act 1958** is hereby revoked.

4. That the declaration made under Section 111D (1) of the **Stamps Act 1958** declaring The Amicable Friendly Society (AI 79) to be an approved insurer under Section 111D (1) of the **Stamps Act 1958** for the purposes of the **Stamps Act 1958** is hereby revoked.

5. That the declaration made under Section 111D (1) of the **Stamps Act 1958** declaring Advance Life Insurance Limited (AI 100) to be an approved insurer under Section 111D (1) of the **Stamps Act 1958** for the purposes of the **Stamps Act 1958** is hereby revoked.

6. That the declaration made under Section 111D (1) of the **Stamps Act 1958** declaring St George Funds Manager Limited (AI 110) to be an approved insurer under Section 111D (1) of the **Stamps Act 1958** for the purposes of the **Stamps Act 1958** is hereby revoked.

Dated 11 June 1997

Responsible Minister:

ALAN R. STOCKDALE
Treasurer

SHARNE BRYAN
Clerk of the Executive Council

Crown Land (Reserves) Act 1978
INCORPORATION OF COMMITTEE OF
MANAGEMENT OF THE YUNDOOL
PUBLIC PURPOSES RESERVE

The Governor in Council under Section 14A (1) of the **Crown Land (Reserves) Act 1978**, being satisfied that it is in the public interests to declare to be a corporation the Committee of Management appointed under Section 14 (2) of the Act of the land described in the schedule hereunder:

- (a) declares that the Committee of Management shall be a corporation;
- (b) assigns the name "Yundool School Site Committee of Management Incorporated" to the corporation; and

under Section 14B (3) of the Act, appoints Yvonne Davies to be Chairperson of the corporation.

SCHEDULE

The land in the Parish of Waggarandall temporarily reserved as a site for Public Purposes by Order in Council of 26 January 1993—(Rs 10843).

Dated 11 June 1997

Responsible Minister:

MARIE TEHAN
Minister for Conservation and
Land Management

SHARNE BRYAN
Clerk of the Executive Council

Crown Land (Reserves) Act 1978
NOTICE OF INTENTION

The Governor in Council under Section 10 of the **Crown Land (Reserves) Act 1978** gives notice of intention to revoke the following temporary reservations:

COHUNA—The temporary reservation by Order in Council of 10 January 1950 of an area of 6.624 hectares of land in Section E, Parish of Cohuna as a site for Municipal Sale Yards—(Rs 6503).

GEELONG—The temporary reservation by Order in Council of 26 June 1883 of an area of 1.480 hectares of land in Section 18B, City of Geelong, Parish of Corio (formerly town of Geelong) as a site for Railway Purposes, revoked as to part by Order in Council of 27 April 1993, so far only as the portion containing 1012 square metres shown as Crown Allotment 4, Section 18B, City of Geelong, Parish of Corio, on Certified Plan No. 110933 lodged in the Central Plan Office—(Rs 4561).

(The above notice in the City of Geelong relates to portion of a railway reservation over land that it not used by the Public Transport Corporation for operational purposes. The part reservation needs to be revoked to facilitate its sale by the Department of Treasury and Finance.)

Dated 11 June 1997

Responsible Minister:

MARIE TEHAN
Minister for Conservation and
Land Management

SHARNE BRYAN
Clerk of the Executive Council

Crown Land (Reserves) Act 1978
NOTICE OF INTENTION

The Governor in Council under Section 10 of the **Crown Land (Reserves) Act 1978** gives notice of intention to revoke the following temporary reservations:

GUNYAH GUNYAH—The temporary reservation by Order in Council of 14 December 1906 of an area of 1973 square metres of land in the Parish of Gunyah Gunyah as a site for a Public Hall—(Rs 273).

GUNYAH GUNYAH—The temporary reservation by Order in Council of 14 December 1906 of an area of 2.585 hectares of land in the Parish of Gunyah Gunyah as a site for a Public Recreation—(Rs 274).

GUNYAH GUNYAH—The temporary reservation by Order in Council of 9 April 1907 of an area of 3.308 hectares of land in the Parish of Gunyah Gunyah as a site for a Public Recreation—(Rs 4184).

GUNYAH GUNYAH—The temporary reservation by Order in Council of 9 April 1907 of an area of 1998 square metres of land in the Parish of Gunyah Gunyah as a site for a Public Hall—(Rs 4184).

PAYWIT—The temporary reservation by Order in Council of 19 January 1971 of an area of 1.872 hectares, more or less, of land in Section 43, Parish of Paywit as a site for Public Purposes (Municipal Depot)—(Rs 9418).

Dated 11 June 1997

Responsible Minister:

MARIE TEHAN

Minister for Conservation and
Land Management

SHARNE BRYAN

Clerk of the Executive Council

Crown Land (Reserves) Act 1978 **NOTICE OF INTENTION**

The Governor in Council under Section 10 of the **Crown Land (Reserves) Act 1978** gives notice of intention to revoke the following temporary reservations:

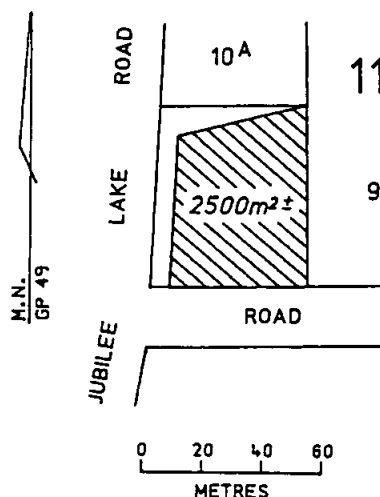
CLARENDON—The temporary reservation by Order in Council of 30 September 1861 of an area of 4047 square metres of land being Crown Allotments 9 and 16, Section 4, Township of Clarendon, Parish of Clarendon as a site for a Presbyterian School—(05/13519).

COOLUNGOOLUN—The temporary reservation by Order in Council of 18 August 1970 of an area of 41.910 hectares of land in Section C, Parish of Coolungoolun as a site for Public Purposes (Supply of Gravel)—(Rs 9101).

EAGLEHAWK—The temporary reservation by Order in Council of 30 August 1983 of an area of 935 square metres of land being Crown Allotment 14, Section 24, at Eaglehawk, Parish of Sandhurst as a site for Social Welfare Purposes—(Rs 12485).

VIOLET TOWN—The temporary reservation by Order in Council of 7 April 1981 of an area of 2.428 hectares of land being Crown Allotment 14, Section B, Township of Violet Town, Parish of Shadforth as a site for a Municipal Storeyard—(Rs 11685).

WOMBAT—The temporary reservation by Order in Council of 3 August 1874 of an area of 6070 square metres, more or less, of land in Section 11, Parish of Wombat, (formerly in the borough of Daylesford), revoked as to part by Order in Council of 10 October 1961 as a site for the Supply of Gravel, so far only as the portion containing 2500 square metres, more or less, as indicated by hatching on plan hereunder—(W179[37]) (05/12703).



WOODSIDE—The temporary reservation by Order in Council of 29 May 1894 of an area of 6.070 hectares, more or less, of land in Section 5, Parish of Woodside (formerly in the Parish of Mullungdung) as a site for a Quarry—(15/11328).

Dated 11 June 1997

Responsible Minister:

MARIE TEHAN

Minister for Conservation and
Land Management

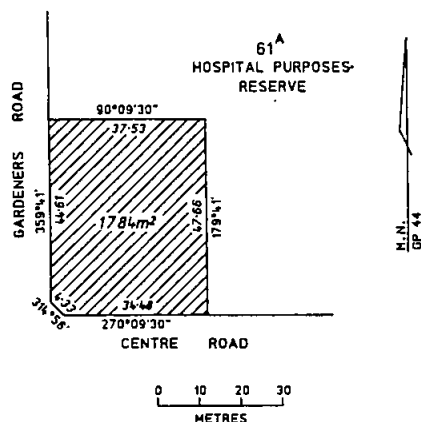
SHARNE BRYAN

Clerk of the Executive Council

Crown Land (Reserves) Act 1978 **NOTICE OF INTENTION**

The Governor in Council under Section 10 of the **Crown Land (Reserves) Act 1978**, gives notice of intention to revoke the following temporary reservation:

MOORABBIN—The temporary reservation by Order in Council of 15 April 1958 of an area of 7.067 hectares of land in the Parish of Moorabbin as a site for Hospital Purposes, revoked as to part by Order in Council of 22 October 1968, so far only as the portion containing 1784 square metres as indicated by hatching on plan hereunder—(M164[3]) (Rs 7716).



Dated 11 June 1997

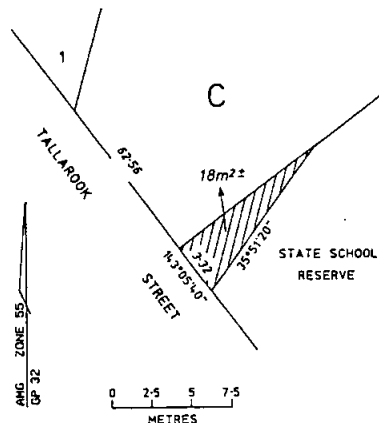
Responsible Minister:
MARIE TEHAN
Minister for Conservation and
Land Management

SHARNE BRYAN
Clerk of the Executive Council

Crown Land (Reserves) Act 1978 **NOTICE OF INTENTION**

The Governor in Council under Section 10 of the **Crown Land (Reserves) Act 1978** gives notice of intention to revoke the following temporary reservations:

SEYMOUR—The temporary reservation by Order in Council of 9 August 1881 of an area of 3162 square metres of land in Section C, Township of Seymour, Parish of Seymour, (formerly part of Allotment 12 of Section C, Town of Seymour) as a site for Public Purposes (State School), in addition to and adjoining the site reserved for Common School by Order in Council of 28 September 1863, so far only as the portion containing 18 square metres, more or less, as indicated by hatching on plan hereunder—(S261[3]) (L7-5173).



SUTTON GRANGE—The temporary reservation by Order in Council of 3 April 1865 of an area of 8094 square metres of land in Section 10G, Township of Sutton Grange, Parish of Sutton Grange, (formerly part of Allotment 10, Section 3) as a site for a Common School, revoked as to part by Order in Council of 2 April 1970, so far as the balance remaining containing 5160 square metres—(06/17415).

SUTTON GRANGE—The temporary reservation by Order in Council of 15 June 1914 of an area of 1629 square metres of land in Section 10G, Township of Sutton Grange, Parish of Sutton Grange, as a site for a State School, in addition to and adjoining the site temporarily reserved for Common School by Order in Council of 3 April 1865, revoked as to part by Order in Council of 2 April 1970, so far as the balance remaining containing 1224 square metres—(06/17415).

Dated 11 June 1997

Responsible Minister:
MARIE TEHAN
Minister for Conservation and
Land Management

SHARNE BRYAN
Clerk of the Executive Council

Crown Land (Reserves) Act 1978 **REVOCATION OF TEMPORARY** **RESERVATIONS**

The Governor in Council under Section 10 of the **Crown Land (Reserves) Act 1978** revokes the following temporary reservations:

BALLARAT EAST—The temporary reservation by Order in Council of 14 November 1967 of an area of 2.615 hectares of land in Section 126, Township of Ballarat East, Parish of Ballarat as a site for State School Purposes—(Rs 8896).

BALLARAT EAST—The temporary reservation by Order in Council of 24 March 1964 of an area of 3415 square metres, more or less, of land in Section 79, (formerly in Section E), Township of Ballarat East, Parish of Ballarat as a site for State School Purposes—(Rs 7321).

BALLARAT EAST—The temporary reservation by Order in Council of 1 June 1982 of an area of 959 square metres of land being Crown Allotments 48 and 49, Section 79, Township of Ballarat East, Parish of Ballarat as a site for a State School—(Rs 7321).

BALLARAT EAST—The temporary reservation by Order in Council of 8 December 1992 of an area of 8 square metres, more or less, of land being Crown Allotment 23B, Section 79, Township of Ballarat East, Parish of Ballarat as a site for a State School—(Rs 7321).

BALMORAL—The temporary reservation by Order in Council of 18 June 1894 of an area of 1.416 hectares of land in Section 22, Township of Balmoral, Parish of Balmoral, (formerly part of Allotment 30a of Section 15) as a site for a Manure Depot, revoked as to part by Order in Council of 18 July 1967, so far as the balance remaining containing 1.370 hectares—(Rs 3047).

BUCHAN—The temporary reservation by Order in Council of 8 June 1927 of an area of 2.023 hectares of land in the Parish of Buchan as a site for a Rubbish Depot—(Rs 3472).

BULLA—The temporary reservation by Order in Council of 8 April 1929 of an area of 1.631 hectares of land in Section 19, Township of Bulla, Parish of Bulla Bulla (formerly Town of Bulla) as a site for Public Purposes (State School Forest Plantation)—(Rs 3845).

BULLA—The temporary reservation by Order in Council of 26 August 1947 of an area of 8094 square metres, more or less, of land in Section 19, Township of Bulla, Parish of Bulla Bulla (formerly Town of Bulla) as a site for Public Purposes (State School Forest

Plantation) in addition to and adjoining the site temporarily reserved therefor by Order in Council of 8 April 1929—(Rs 3845).

BULLA—The temporary reservation by Order in Council of 18 September 1973 of an area of 9787 square metres of land in Section 19, Township of Bulla, Parish of Bulla Bulla as a site for Public Purposes (State School Forest Plantation)—(Rs 3845).

BULLA—The temporary reservation by Order in Council of 7 April 1870 of an area of 8094 square metres of land in Section 19, Township of Bulla, Parish of Bulla Bulla, (formerly part of suburban Allotment 9, Town of Bulla) as a site for Common School Purposes—(Rs 6760).

BULLA—The temporary reservation by Order in Council of 28 February 1876 of an area of 2023 square metres of land in Section 19, Township of Bulla, Parish of Bulla Bulla, (formerly part of suburban Section 9, Town of Bulla) as a site for Public Purposes (State School), in addition to and adjoining the site temporarily reserved for Common School Purposes by Order in Council of 7 April 1870—(Rs 6760).

HAWKESTONE—The temporary reservation by Order in Council of 27 September 1977 of an area of 1.151 hectares of land being Crown Allotment 16E, Section 6, Parish of Hawkestone as a site for Public Purposes (Education Department Purposes)—(Rs 10276).

KEELBUNDORA—The temporary reservation by Order in Council of 21 October 1930 of an area of 4047 square metres of land in the Parish of Keelbundora as a site for a State School—(Rs 4056).

KEELBUNDORA—The temporary reservation by Order in Council of 31 August 1965 of an area of 1.214 hectares of land in the Parish of Keelbundora as a site for a State School in addition to and adjoining the site temporarily reserved therefor by Order in Council of 21 October 1930—(Rs 4056).

Dated 11 June 1997

Responsible Minister:

MARIE TEHAN

Minister for Conservation and
Land Management

SHARNE BRYAN

Clerk of the Executive Council

**Crown Land (Reserves) Act 1978
REVOCATION OF TEMPORARY
RESERVATIONS**

The Governor in Council under Section 10 of the **Crown Land (Reserves) Act 1978** revokes the following temporary reservations:

ALBERTON EAST—The temporary reservation by Order in Council of 16 August 1899 of an area of 4.042 hectares of land in the Parish of Alberton East (formerly part of Allotment 68C) as a site for a Night-soil Depot—(Rs 14069).

CORINELLA—The temporary reservation by Order in Council of 28 August 1984 of an area of 7241 square metres of land being Crown Allotment 1A, Section 20, Township of Corinella, Parish of Corinella as a site for Community Purposes—(Rs 7002).

MAFFRA—The temporary reservation by Order in Council of 5 November 1986 of an area of 3209 square metres of land being Crown Allotment 4, Section 42, Township of Maffra, Parish of Maffra as a site for a Car Park—(Rs 13301).

MARYVALE—The temporary reservation by Order in Council of 7 February 1978 of an area of 829 square metres of land being Crown Allotment 11E6, Parish of Maryvale as a site for Public Purposes (Municipal Purposes)—(Rs 10177).

MEENIYAN—The temporary reservation by Order in Council of 17 December 1946 of an area of 3146 square metres of land in Section 5, Township of Meeniyen, Parish of Nerrena as a site for Municipal Purposes—(Rs 5908).

MORDIALLOC—The temporary reservation by Order in Council of 13 February 1945 of an area of 7.810 hectares of land in Section 16, Parish of Mordialloc (formerly Parish of Mordialloc [at Heatherton]) as a site for Hospital Purposes, revoked as to part by Order in Council of 28 July 1992, so far as the balance remaining—(Rs 8004).

MORDIALLOC—The temporary reservation by Order in Council of 8 January 1952 of an area of 2.254 hectares of land in Section 16, Parish of Mordialloc (formerly Parish of Mordialloc [at Heatherton]) as a site for Hospital Purposes, in addition to and adjoining the site temporarily reserved therefor by Order in Council of 13 February 1945, revoked as to part by Order in Council of 28 July 1992, so far as the balance remaining—(Rs 8004).

ROSEDALE—The temporary reservation by Order in Council of 28 April 1960 of an area of 56.656 hectares, more or less, of land in the Parish of Rosedale as a site for Supply of Sand and Gravel and for Rubbish Depot—(Rs 7922).

SEASPRAY—The temporary reservation by Order in Council of 18 November 1930 of an area of 4.006 hectares of land in the Township of Seaspray, Parish of Giffard as a site for a Sanitary Depot—(Rs 4068).

STRATFORD—The temporary reservation by Order in Council of 23 December 1980 of an area of 2024 square metres of land being Crown Allotment 4, Section 24, Township of Stratford, Parish of Stratford as a site for a Municipal Depot—(Rs 11470).

TARWIN—The temporary reservation by Order in Council of 17 July 1962 of an area of 5.666 hectares, more or less, of land in the Parish of Tarwin as a site for a Rubbish Depot—(Rs 8142).

TINAMBA—The temporary reservation by Order in Council of 18 February 1887 of an area of 5.944 hectares of land in the Parish of Tinamba as a site for the Supply of Gravel—(Rs 2532).

TINAMBA—The temporary reservation by Order in Council of 8 July 1981 of an area of 5526 square metres of land being Crown Allotment 188E, Parish of Tinamba as a site for a Municipal Storeyard—(Rs 11804).

TRAFALGAR—The temporary reservation by Order in Council of 11 July 1921 of an area of 1518 square metres of land in Section 6, Township of Trafalgar, Parish of Moe as a site for Public Purposes—(Rs 2338).

WARRAGUL—The temporary reservation by Order in Council of 1 April 1890 of an area of 6091 square metres of land in Section 3, Township of Warragul, Parish of Drouin East, (formerly parts of allotments 6 and 7 of Section 3, Town of Warragul) as a site for Police Purposes, revoked as to part by Order in Council of 30 March 1971, so far only as the portion containing 1076 square metres shown as Crown Allotment 3B, Section 3, Township of Warragul, Parish of Drouin East on Certified Plan No. 117588 lodged in the Central Plan Office—(Rs 13845).

WILLOW GROVE—The temporary reservation by Order in Council of 28 June 1949 of an area of 2023 square metres of land in Section A, Township of Willow Grove, Parish of Tanjil as a site for a Municipal

Depot, revoked as to part by Order in Council of 21 August 1979, so far as the balance remaining containing 1441 square metres—(Rs 6382).

WONGA WONGA SOUTH—The temporary reservation by Order in Council of 20 October 1959 of an area of 11.736 hectares, more or less, of land in Section A, Parish of Wonga Wonga South as a site for a Rubbish and Sanitary Depot—(Rs 7858).

WOOLAMAI—The temporary reservation by Order in Council of 23 March 1982 of an area of 5.5 hectares, more or less, of land being Crown Allotment 27M, Parish of Woolamai as a site for the Supply of Gravel for construction of public roads and other works—(Rs 7867).

Dated 11 June 1997

Responsible Minister:

MARIE TEHAN

Minister for Conservation and
Land Management

SHARNE BRYAN
Clerk of the Executive Council

Crown Land (Reserves) Act 1978
REVOCATION OF TEMPORARY
RESERVATIONS

The Governor in Council under Section 10 of the **Crown Land (Reserves) Act 1978** revokes the following temporary reservations:

BONANG—The temporary reservation by Order in Council of 26 August 1941 of an area of 1.619 hectares of land in Section 1, Township of Bonang, Parish of Bonang as a site for a Rubbish Depot—(16-4211).

BORODOMANIN—The temporary reservation by Order in Council of 27 August 1883 of an area of 2.023 hectares of land in Section B, Parish of Borodomanin as a site for Public Purposes (State School)—(Rs 17015).

FYANSFORD—The temporary reservation by Order in Council of 24 November 1873 of an area of 2.023 hectares of land in the Township of Fyansford as a site for State School Purposes—(Rs 6978).

NYAH—The temporary reservation by Order in Council of 23 April 1894 of an area of 1.214 hectares of land in Section 3, Township of Nyah, Parish of Tyntynder North (formerly Township of Tyntynder) as a site for a State School—(01/5258).

OAKLEIGH—The temporary reservation by Order in Council of 30 January 1963 of an area of 1.237 hectares of land in the Township

of Oakleigh, Parish of Mulgrave as a site for Municipal Buildings, so far only as the portion containing 5757 square metres as indicated by hatching on plan published in the Victoria Government Gazette on 15 May 1997, Page 1095—(Rs 1936).

SPEED—The temporary reservation by Order in Council of 17 March 1915 of an area of 5908 square metres of land in Section 3, Township of Speed, Parish of Gorya (formerly Crown Allotments 11, 12 and 13) as a site for a State School—(C64282).

Dated 11 June 1997

Responsible Minister:

MARIE TEHAN

Minister for Conservation and
Land Management

SHARNE BRYAN
Clerk of the Executive Council

Crown Land (Reserves) Act 1978
REVOCATION OF TEMPORARY
RESERVATIONS

The Governor in Council under Section 10 of the **Crown Land (Reserves) Act 1978** revokes the following temporary reservations:

CLUNES—The temporary reservation by Order in Council of 31 October 1887 of an area of 6.252 hectares of land in Section 7A, Parish of Clunes, (formerly Crown Allotment 21A, of Section 5) as a site for Supply of Stone—(Rs 11601).

HUNTLY—The temporary reservation by Order in Council of 20 December 1887 of an area of 1.059 hectares of land in Section 18, Township of Huntly, Parish of Huntly, (in three separate portions) as a site for an Aqueduct, so far only as the portion containing 2650 square metres, more or less, as indicated by hatching on plan published in the Victoria Government Gazette on 15 May 1997, Page 1093—(P129807).

MELBOURNE SOUTH—The temporary reservation by Order in Council of 10 January 1995 of an area of 3621 square metres of land being Crown Allotment 42B, Parish of Melbourne South as a site for Hospital and Medical Research—(Rs 2500).

RUPANYUP—The temporary reservation by Order in Council of 30 September 1895 of an area of 10.927 hectares, more or less, of land in the Parish of Rupanyup as a site for Public Purposes, revoked as to part by Orders

in Council of 16 September 1929 and 30 July 1974, so far as the balance remaining containing 4.091 hectares, more or less—(C78933).

SALE—The temporary reservation by Order in Council of 26 May 1873 of an area of 1.012 hectares of land being Crown Allotment 1, Section 12, Township of Sale, Parish of Sale, (formerly Town of Sale) as a site for Public Purposes, revoked as to part by Order in Council of 20 May 1890, so far as the balance remaining containing 9408 square metres—(Rs 8255).

SANDHURST—The temporary reservation by Order in Council of 25 May 1971 of an area of 8853 square metres of land in the Parish of Sandhurst as a site for Public Purposes (Municipal Offices and Civic Centre), so far only as the portion containing 7790 square metres shown as Crown Allotment 81A, Parish of Sandhurst on Certified Plan No. 117715 lodged in the Central Plan Office—(Rs 1755).

SCORESBY—The temporary reservation by Order in Council of 6 June 1950 of an area of 5919 square metres of land in the Parish of Scoresby as a site for Police Purposes, revoked as to part by various Orders, so far as the balance remaining containing 1029 square metres—(Rs 6531).

STAWELL—The temporary reservation by Order in Council of 20 January 1880 of an area of 1.012 hectares of land in the Parish of Stawell as a site for Supply of Gravel—(Rs 35005).

TOONGABBIE—The temporary reservation by Order in Council of 1 August 1905 of an area of 1.859 hectares of land in Section 3A, Township of Toongabbie as a site for Water Supply Purposes—(Rs 6626).

WIRMBIRCHIP—The temporary reservation by Order in Council of 5 October 1896 of an area of 2.428 hectares of land in the Parish of Wirmbirchip (formerly part of Mallee Allotment 19) as a site for a Manure Depot—(01/5263).

Dated 11 June 1997

Responsible Minister:

MARIE TEHAN

Minister for Conservation and
Land Management

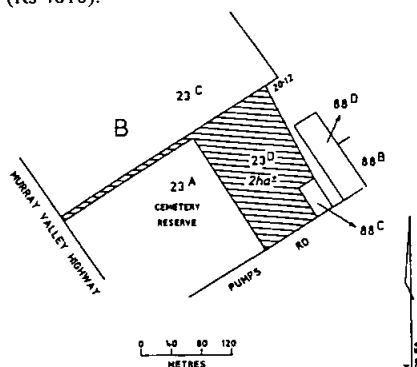
SHARNE BRYAN
Clerk of the Executive Council

Crown Land (Reserves) Act 1978 **CROWN LAND TEMPORARILY** **RESERVED**

The Governor in Council under Section 4 of the **Crown Land (Reserves) Act 1978** temporarily reserves the following Crown land for the purpose mentioned:

MUNICIPAL DISTRICT OF THE SWAN **HILL RURAL CITY COUNCIL**

BUMBANG—Cemetery, 2 hectares, more or less, being Crown Allotment 23D, Section B, Parish of Bumbang as indicated by hatching on plan hereunder—(B660[10]) (Rs 4810).



Dated 11 June 1997

Responsible Minister:

MARIE TEHAN

Minister for Conservation and
Land Management

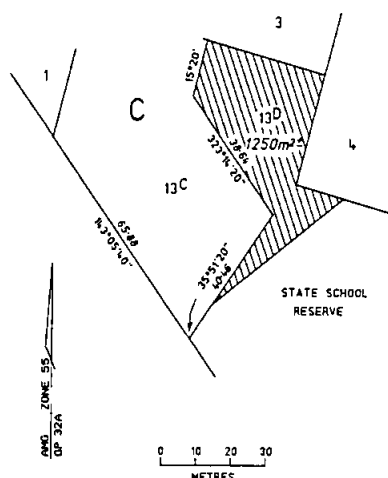
SHARNE BRYAN
Clerk of the Executive Council

Crown Land (Reserves) Act 1978 **CROWN LAND TEMPORARILY** **RESERVED**

The Governor in Council under Section 4 of the **Crown Land (Reserves) Act 1978** temporarily reserves the following Crown land for the purpose mentioned:

MUNICIPAL DISTRICT OF THE **MITCHELL SHIRE COUNCIL**

SEYMOUR—State School Purposes, 1250 square metres, more or less, being Crown Allotment 13D, Section C, Township of Seymour, Parish of Seymour as indicated by hatching on plan hereunder—(S261[3]) (L7-5173).



Dated 11 June 1997

Responsible Minister:
MARIE TEHAN
Minister for Conservation and
Land Management

SHARNE BRYAN
Clerk of the Executive Council

Land Act 1958
UNUSED ROADS CLOSED

The Governor in Council under Section 349 of the **Land Act 1958** and with the consents in writing of the municipalities concerned and the adjoining owners closes the following unused roads:

MUNICIPAL DISTRICT OF THE
MURRINDINDI SHIRE COUNCIL

ALEXANDRA—The road in the Township of Alexandra, Parish of Alexandra shown as Crown Allotment 3A, Section 47, on Certified Plan No. 117808 lodged in the Central Plan Office—(L7/5115).

Land Act 1958
UNUSED ROADS CLOSED

The Governor in Council under Section 349 of the **Land Act 1958** and with the consents in writing of the municipalities concerned and the adjoining owners closes the following unused roads:

MUNICIPAL DISTRICT OF THE PORT PHILLIP CITY COUNCIL

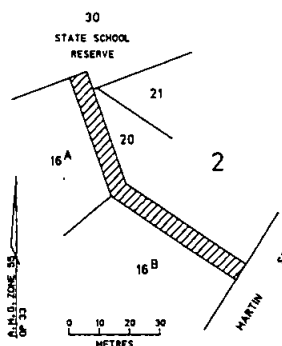
SOUTH MELBOURNE—The road in the City of South Melbourne, Parish of Melbourne South shown as Crown Allotment 12A, Section 55, on Certified Plan No. 117799 lodged in the Central Plan Office—(L12/0776).

MUNICIPAL DISTRICT OF THE
GREATER GEELONG CITY COUNCIL

CONEWARRE—The road in the Parish of Conewarre shown as Crown Allotments 16A and 16B, Section 2 on Certified Plan No. 117771 lodged in the Central Plan Office—(L1-4561).

MUNICIPAL DISTRICT OF THE
MORNINGTON PENINSULA SHIRE
COUNCIL

CRIB POINT—The road in the Township of Crib Point, Parish of Bittern as indicated by hatching on plan hereunder—(M531[2]) (L12-0848).



MUNICIPAL DISTRICT OF THE
CORANGAMITE SHIRE COUNCIL

TIMBOON—The road in the Parish of Timboon shown as Crown Allotment 66F, on Certified Plan No. 117811 lodged in the Central Plan Office—(96-1045).

Dated 11 June 1997

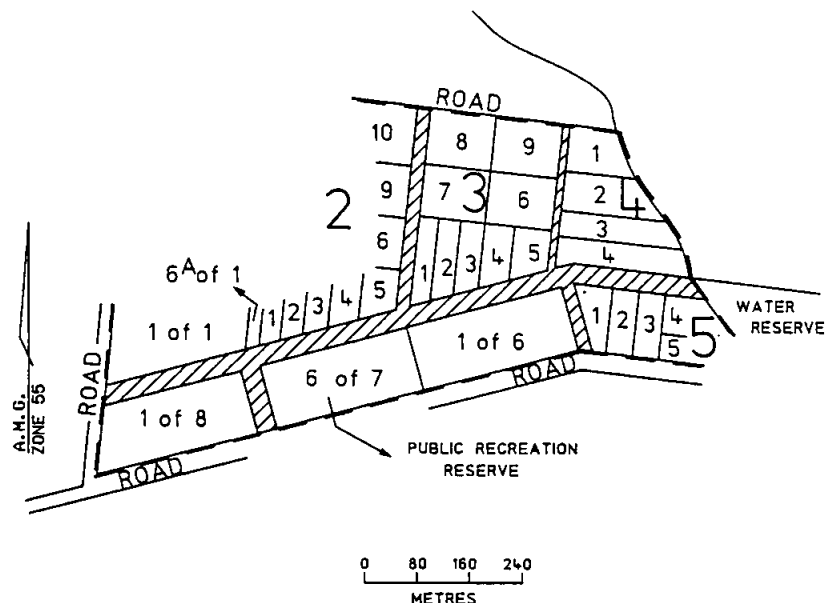
Responsible Minister:
MARIE TEHAN
Minister for Conservation and
Land Management

SHARNE BRYAN
Clerk of the Executive Council

MUNICIPAL DISTRICT OF THE SURF COAST SHIRE COUNCIL

TUTEGONG and WURDI BOLUC—The roads in the:

- (a) Parish of Tutegong shown as Crown Allotments 7A of Section 2, 7A and 11A of Section 3, and 2A and 7C of Section 4, on Certified Plan No. 117140-A lodged in the Central Plan Office; and
- (b) Township of Wurdi Boluc, Parish of Tutegong as indicated by hatching on plan hereunder—(W430[1]) (L1-4597).



MUNICIPAL DISTRICT OF THE WODONGA RURAL CITY COUNCIL

WODONGA—The road in the Township of Wodonga, Parish of Wodonga shown as Crown Allotment 8A, Section 13, on Certified Plan No. 117759 lodged in the Central Plan Office—(L8/5785).

Dated 11 June 1997

Responsible Minister:

MARIE TEHAN

Minister for Conservation and Land Management

SHARNE BRYAN
Clerk of the Executive Council

Land Act 1958
UNUSED ROAD CLOSED

The Governor in Council under Section 349 of the **Land Act 1958** and with the consents in writing of the municipality concerned and the adjoining owner closes the following unused road:

MUNICIPAL DISTRICT OF THE COLAC OTWAY SHIRE COUNCIL

YAUGHER—The road in the Parish of Yaugher as indicated by hatching on plan hereunder—(3978-1) (94-1131).

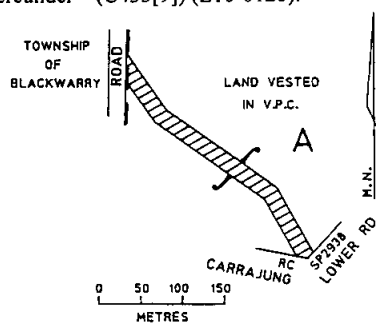


Land Act 1958
UNUSED ROAD CLOSED

The Governor in Council under Section 349 of the **Land Act 1958** and with the consent in writing of the municipality concerned closes the following unused road:

**MUNICIPAL DISTRICT OF THE
WELLINGTON SHIRE COUNCIL**

CALLIGNEE—The road in the Parish of Callignee as indicated by hatching on plan hereunder—(C433[9]) (L10-6126).



Dated 11 June 1997

Responsible Minister:

MARIE TEHAN

Minister for Conservation and
Land Management

SHARNE BRYAN

Clerk of the Executive Council

**SUBORDINATE LEGISLATION ACT 1994
NOTICE OF MAKING OF STATUTORY
RULES**

Notice is given under Section 17 (2) of the Subordinate Legislation Act 1994 of the making of the following Statutory Rules:

49. *Statutory Rule:* Tobacco (Victorian Health Promotion Foundation) Regulations 1997

Authorising Act: Tobacco Act 1987

Date of Making: 11 June 1997

**SUBORDINATE LEGISLATION ACT 1994
NOTICE THAT STATUTORY RULES ARE
OBTAINABLE**

Notice is given under Section 17 (3) of the Subordinate Legislation Act 1994 that the following Statutory Rules were first obtainable from Information Victoria, 356 Collins Street, Melbourne on the date specified:

44. *Statutory Rule:* Fisheries (Recreational) (Salmonid) Regulations 1997

Authorising Act: Fisheries Act 1968

Date first obtainable: 12 June 1997

Code A

45. *Statutory Rule:* Administrative Appeals Tribunal (Summons to Appear) Regulations 1997

Authorising Act: Administrative Appeals Tribunal Act 1984

Date first obtainable: 12 June 1997

Code A

46. *Statutory Rule:* Public Sector Management (Amendment) Regulations 1997

Authorising Act: Public Sector Management Act 1992

Date first obtainable: 12 June 1997

Code A

47. *Statutory Rule:* Lotteries Gaming and Betting (Fees) Regulations 1997

Authorising Act: Lotteries Gaming and Betting Act 1966

Date first obtainable: 12 June 1997

Code A

48. *Statutory Rule:* Racing (Mixed Sports Gatherings) (Revocation) Regulations 1997

Authorising Act: Racing Act 1958

Date first obtainable: 12 June 1997

Code A

1374 G 23 12 June 1997

Victoria Government Gazette

Retail price will vary according to the number of pages in each special or periodical gazette. The table below sets out the prices that apply.

<i>Price Code</i>	<i>No. of Pages (Including cover and blank pages)</i>	<i>Price</i>
A	1-16	\$2.70
B	17-32	\$4.00
C	33-48	\$5.50
D	49-96	\$8.50
E	97-144	\$11.00
F	145-192	\$13.00
G	193-240	\$15.00
H	241-288	\$16.00
I	289-352	\$18.00
J	353-416	\$21.00
K	417-480	\$24.00
L	481-544	\$28.00

ADVERTISERS PLEASE NOTE

As from 12 June 1997

The last Special Gazette was No. 63
Dated 5 June 1997

The last Periodical Gazette was No. 1
Dated 4 June 1997



CONTENTS

	Page
Acts of Parliament	1331
Estates of Deceased Persons	1323
Government and Outer Budget Sector Agencies Notices	1335
Notice of Making of Statutory Rules	1373
Orders in Council—	
Acts— County Court; Commonwealth Powers (Industrial Relations); Water Industry; Stamps; Crown Land (Reserves); Land	1361
Private Advertisements	1323
Proclamations	1330

The Victoria Government Gazette is published by the
Australian Government Publishing Service with the
authority of the Government Printer for the State of Victoria
© State of Victoria 1997
ISSN 0819-5471

This publication is copyright. No parts may be reproduced by
any process except in accordance with the provisions of the
Copyright Act.

Products and services advertised in this publication are not
endorsed by AGPS or the State of Victoria and neither of
them accepts any responsibility for the content or the
quality of reproduction. AGPS reserves the right to reject
any advertising material it considers unsuitable for
government publication.

Address all inquiries to the Government Printer for the
State of Victoria

1 Macarthur Street
Melbourne 3002 Victoria Australia

Subscriptions

AGPS Victorian Operations

PO Box 263

Brunswick 3056

Telephone enquiries (03) 9387 8135

Fax (03) 9387 3404

Retail Sales

Information Victoria Bookshop

356 Collins Street Melbourne 3000

Telephone inquiries 1300 366 356

Recommended Retail Price \$1.65



9 780644 457446